RECEIVED
JUN 24 2019
WATER RESOURCES
WESTERN REGION

STATE OF IDAHO
DEPARTMENT OF WATER RESOURCES

NOTICE OF PROTEST
Amended Application for Permit 63-34652

June 24, 2019

1. Matter being protested
Amended Application for Permit 63-34652 (Cat Creek Energy, LLC), represented by Idaho Water Engineering

2. Name of protestant
United States Department of the Interior
Bureau of Land Management
Idaho State Office
1387 South Vinnell Way
Boise, Idaho 83709-1657

3. Protestant's Representative for service (if different than protestant)
Fredric W. Price (contact person)

4. Service mailing address
same as above

5. Service telephone no.
(208) 373-3831

6. Basis of protest (including statement of facts and law upon which the protest is based).
On April 1, 2019, an Application for Permit 63-34652 (Cat Creek Energy, LLC) was filed with IDWR. The Application for Permit seeks 3,000 cfs and 30,000 AF from surface water (South Fork Boise River) for multiple uses: Irrigation Storage; Irrigation from Storage; Municipal Storage; Municipal from Storage; Diversion to Storage; Mitigation by Delivery Storage; and Mitigation by Delivery from Storage.

The application appears to lack legal access to the Points of Diversion (POD). The application lists three points of diversion which entirely describe federal land: T01N, R09E, S26, SWNW (BOR); T01N, R09E, S26, Lot 5 (SENW) (USFS); and Lot 6 (SWNE) (USFS). Although the applicant states they have "initiated" a Lease of Power Privilege with the Bureau of Reclamation (BOR), the application lacks any evidence of federal authorization from the Forest Service (FS) and is completely silent regarding any subsequent conditions that may be required for access.

BLM's protest is based upon the following issues:

1. The Application for Permit has a large Place of Use (POU) for different purposes of use, and some of the POUs entirely describe federal land entirely managed by BLM. POUs on BLM land should be removed. If the application is proposing to use canals that cross BLM to transfer water under this new proposed right, a BLM Right-of-Way "ROW" issued pursuant to FLPMA would be required. Trespass on federal land is a prohibited act and third parties cannot use another entities' ROW.

2. The application proposes a "future" mitigation use that has not been previously granted by the State. Due to the applications ambiguity <u>and</u> the newly proposed "future" mitigation use, BLM reserves

the right to propose conditions that would appropriately protect federal interests. The POU includes legal land descriptions on BLM land which should be removed.

Trespass on federal land is a prohibited act (43 CFR §2808.10(a)). A water right also cannot be established in trespass (See e.g., *In RE General Determination of Rights to Use of Surface and Ground Waters of Payette River, 107 Idaho 221, 687 P.2d 1348, 1353 (1984); citing, Lemmon v. Hardy, 95 Idaho 778, 519 P.2d 1168 (1974); Jones v. McIntire, 60 Idaho 338, 91 P.2d 373 (1939); Bachman v. Reynolds Irrigation Dist., 56 Idaho 507, 55 P.2d 1314 (1936); Short v. Praisewater, 35 Idaho 691, 208 P. 844 (1922); Rabido v. Furey, 33 Idaho 56, 190 P. 73 (1920); Bassett v. Swenson, 51 Idaho 256, 5 P.2d 722 (1931)*).

7. What would resolve your protest?

BLM's protest can be resolved by:

1.) Withdraw the application; or

2.) Ensure conditions are added to any issued permit that appropriately protect federal interests.

i) "Prior to diversion and use of water under this approval, the right holder shall obtain authorization necessary to access the point of diversion, or place of use, or to convey water across federal lands."; and

ii) "This right does not grant any right-of-way or easement across the land of another."; and

iii) BLM reserves the right to propose additional conditions to protect federal interests.

I hereby, acknowledge that if I, or my designated representative, fail to appear at any regularly scheduled conference or hearing in the matter of which I have been notified at the address above, the department may issue a notice of proposed default against me in this matter for failure to appear. I also verify that I have served a copy of this protest upon the applicant.

Signed this 24th day of June, 2019.

Protestant
Fredric W. Price
Water Rights Specialist

Attachments:
♦Maps prepared by BLM for illustrative purposes and Master Title Plats.

FOR DEPARTMENT USE ONLY

Received by KT Date 6/24/19

Fee Paid $25.00 Date 6/24/19 Receipted by KT Receipt # W047530

CERTIFICATE OF SERVICE

I certify that on June 24, 2019 I served a true and correct copy of the "**Protest of Application for Permit 63-34652**" for Cat Creek Energy, LLC, with enclosures upon the following individuals by placing the documents in the United States mail in Boise, Idaho, postage paid, and addressed as follows:

Original to:

Nick Miller, P.E., Regional Manager
Idaho Department of Water Resources
Western Regional Office
2735 Airport Way,
Boise, Idaho 83705-5082

Copies to:

Cat Creek Energy, LLC
c/o John Faulkner
1989 S 1875 E
Gooding, Idaho 83330-5330

Idaho Water Engineering
c/o David R. Tuthill, Jr.
2918 N. El Rancho Pl.
Boise, Idaho 83704-6286

James Tarter, Natural Resource Specialist
U.S., Department of the Interior
Bureau of Land Management
Boise District Office
3948 South Development Avenue
Boise, Idaho 83705-5339

SANDRA McCRRA
Person Serving Documents (print name)

Signature of Person Serving Document

Application For Permit 63-34652 (Cat Creek Energy, LLC)

Overview Map: Irrigation Storage, Irrigation From Storage, Municipal Storage, Diversion to Storage, Municipal From Storage, Mitigation By Delivery Storage, Mitigation by Delivery from Storage

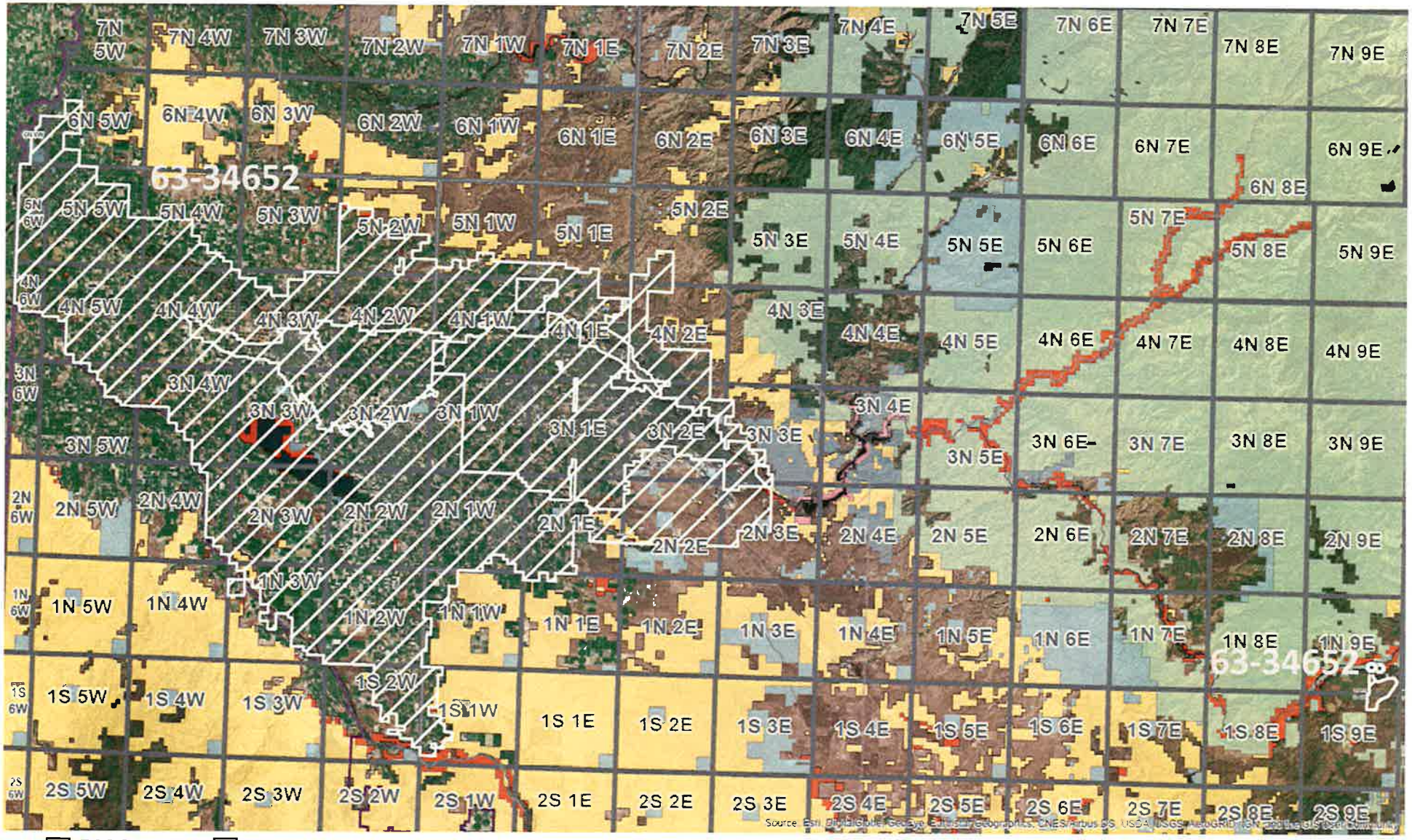

Application For Permit 63-34652 (Cat Creek Energy, LLC)

Overview Map

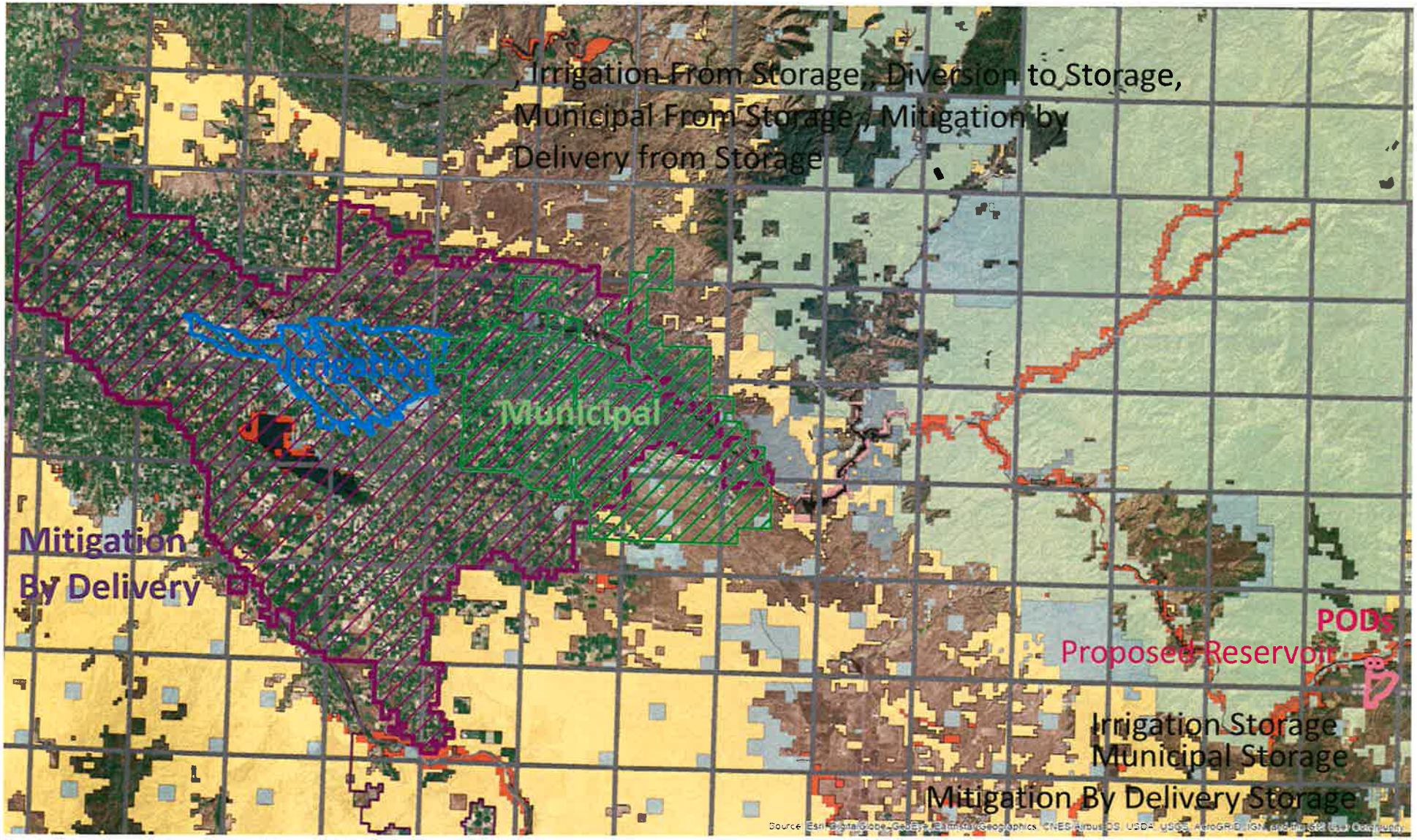

BLM
BOR
US Army
USFS

Application For Permit 63-34652 (Cat Creek Energy, LLC)

POD and Proposed Reservoir Map

Reservoir POU: Irrigation Storage, Municipal Storage, and Mitigation By Delivery Storage

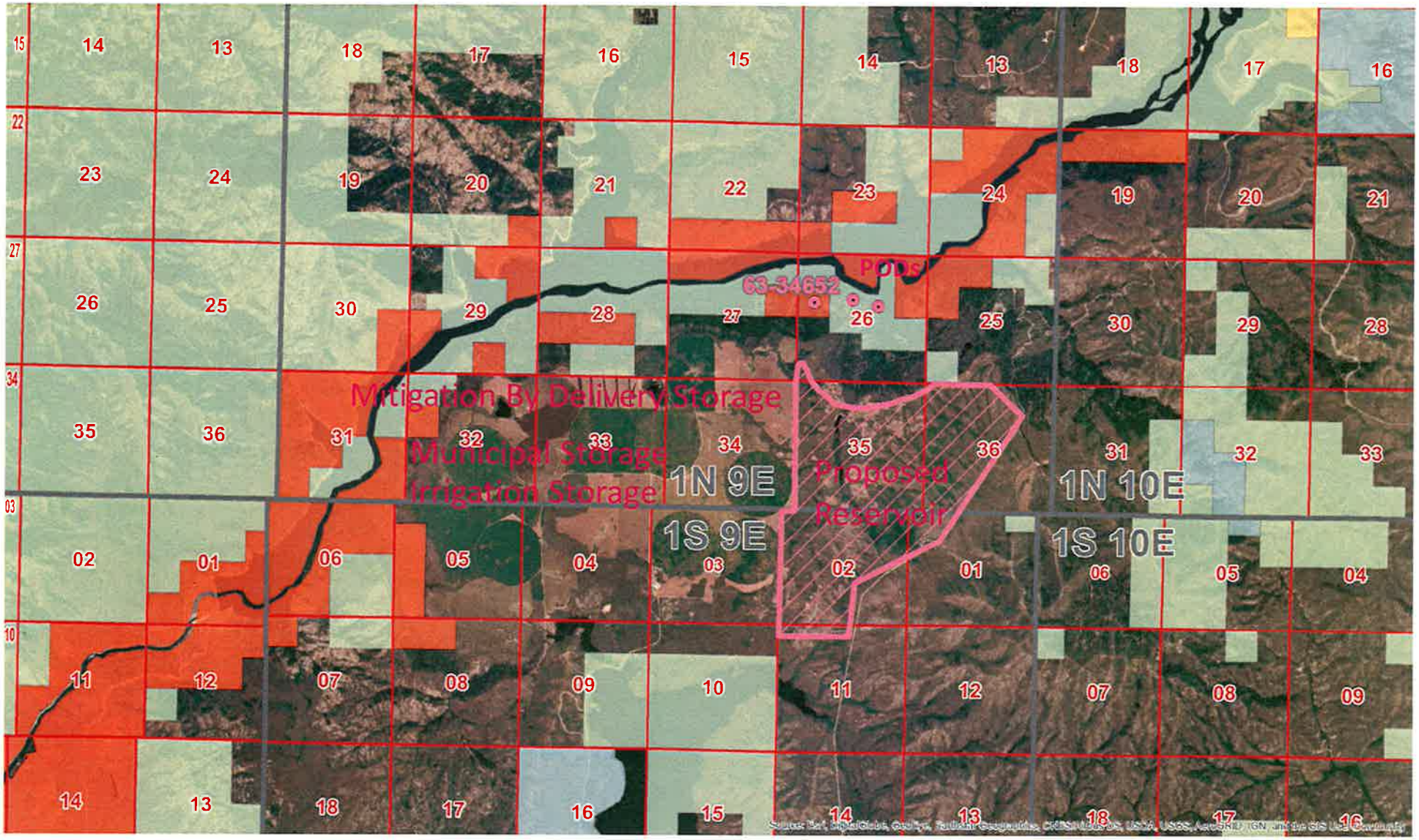

BLM
BOR
US Army
USFS

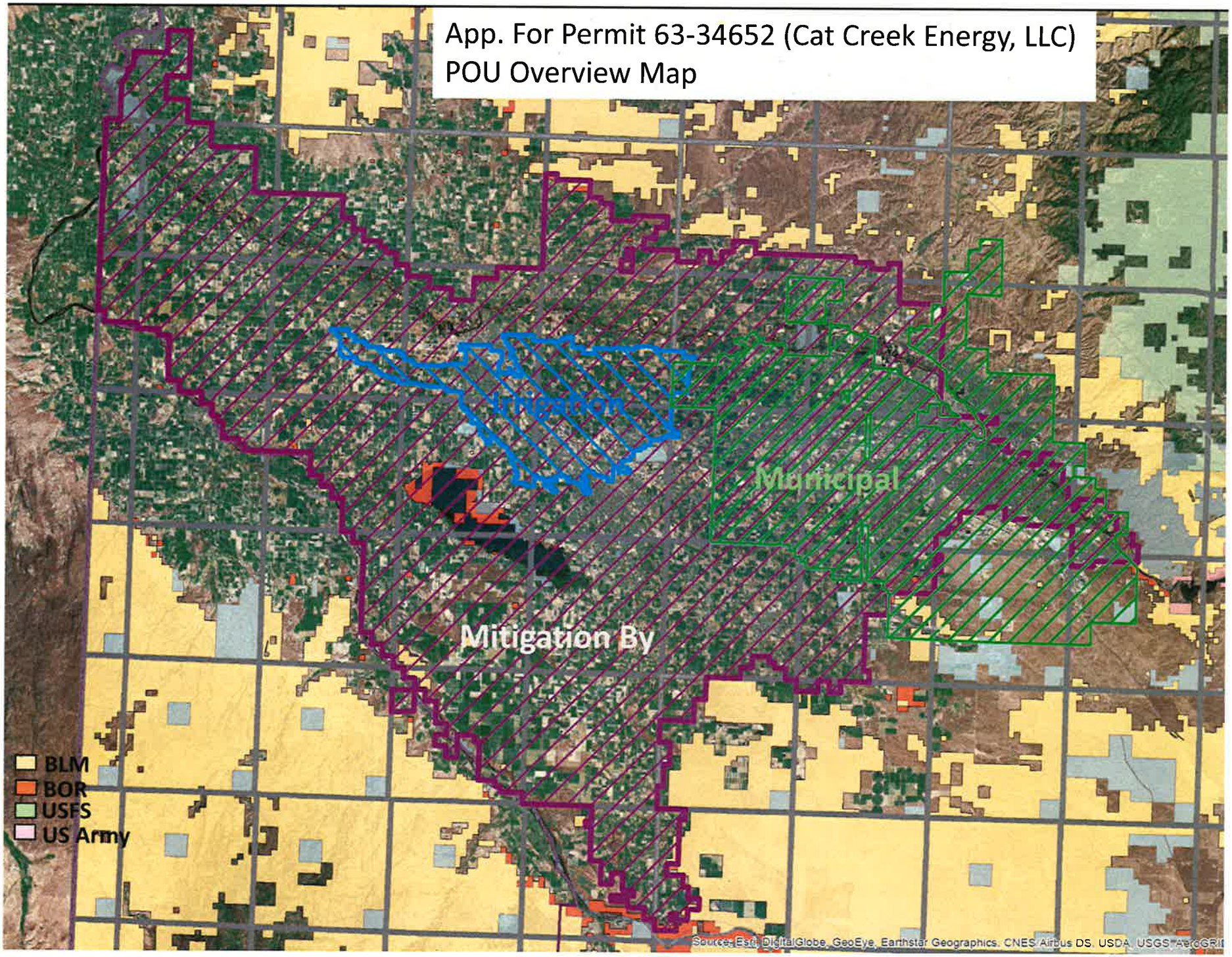
App. For Permit 63-34652 (Cat Creek Energy, LLC)
POU Overview Map
Irrigation
Municipal
Mitigation By
BLM
BOR
USFS
US Army
Source: Esri, DigitalGlobe, GeoEye, Earthstar Geographics, CNES/Airbus DS, USDA, USGS, AeroGRID

Application For Permit 63-34652 (Cat Creek Energy, LLC)

POU Map: Mitigation by Delivery from Storage

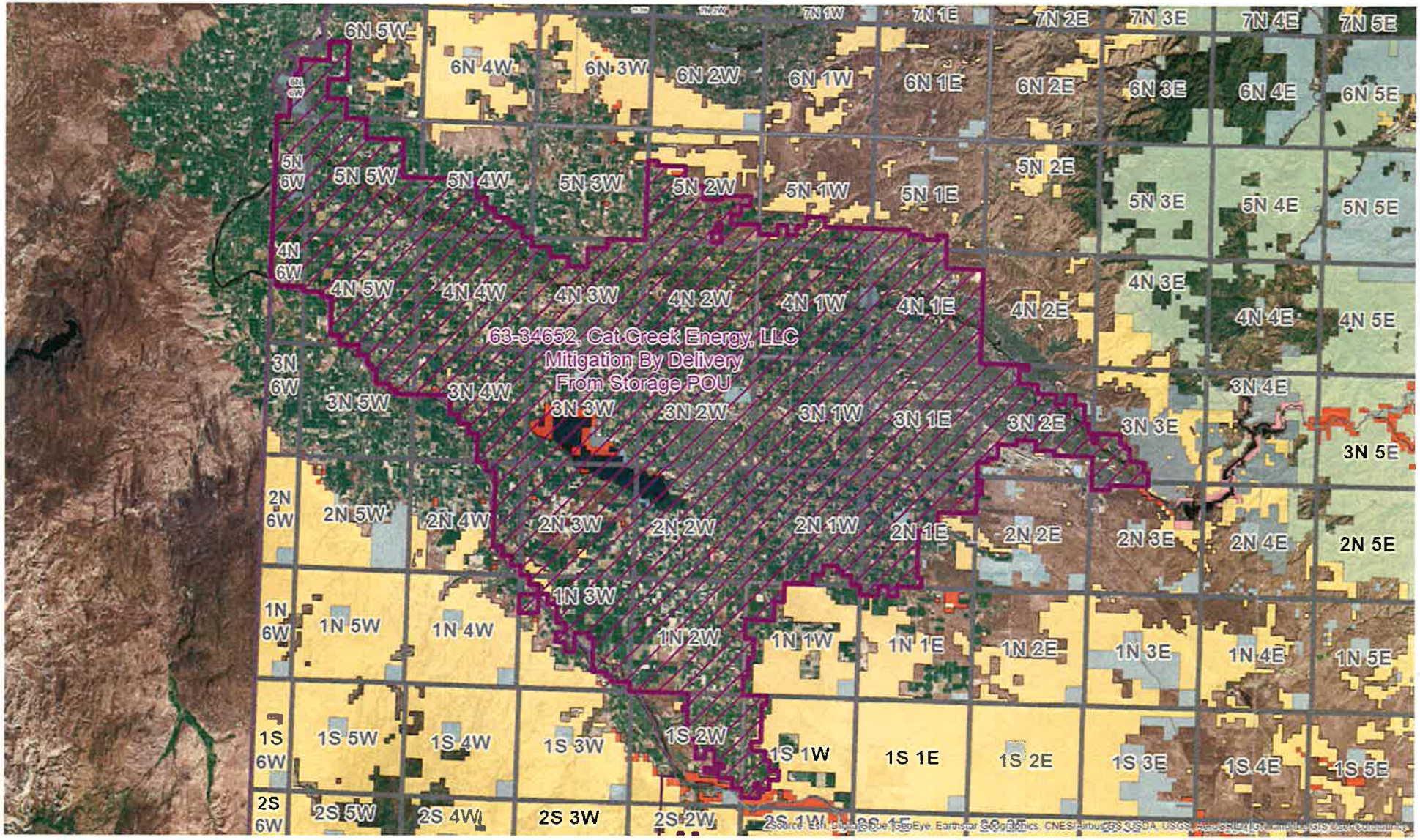

BLM
BOR
US Army
USFS

Application For Permit 63-34652 (Cat Creek Energy, LLC)

POU Map: Irrigation From Storage

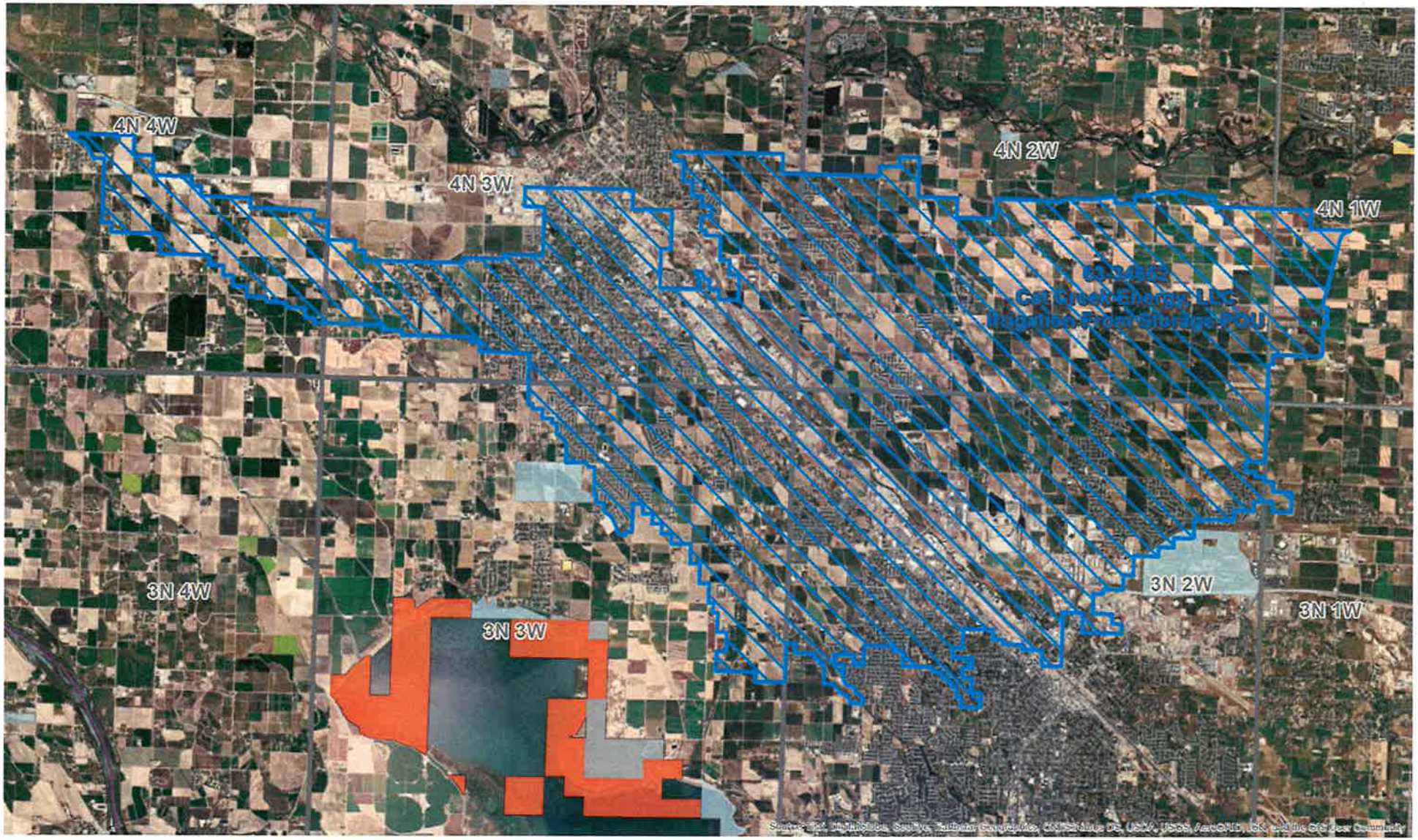

BLM
BOR
US Army
USFS

Application For Permit 63-34652 (Cat Creek Energy, LLC)

POU Map: Municipal From Storage

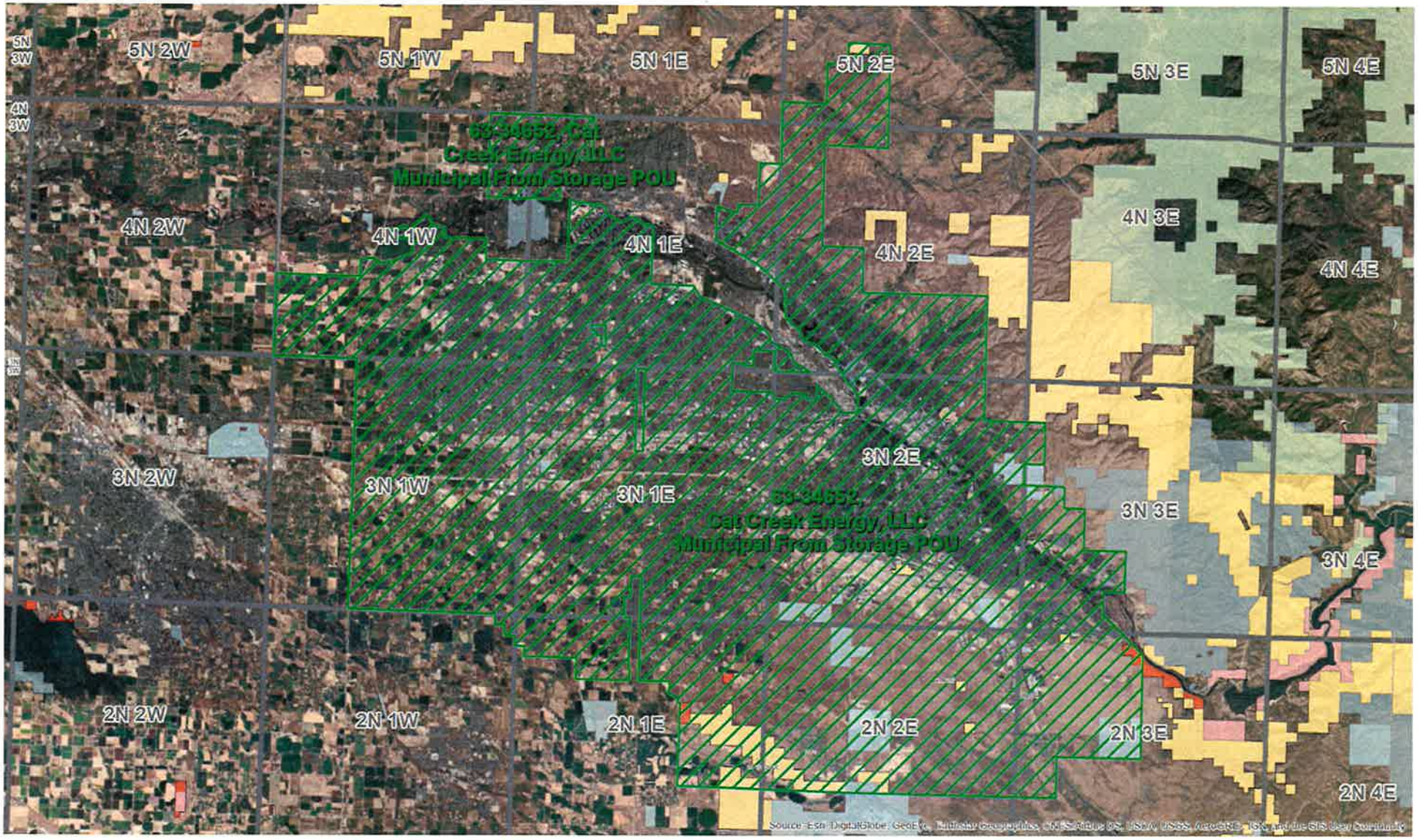

BLM
BOR
US Army
USFS

TOWNSHIP 1 NORTH RANGE 9 EAST OF THE BOISE MERIDIAN, IDAHO

ELMORE COUNTY 039

BOISE DISTRICT SEC 3

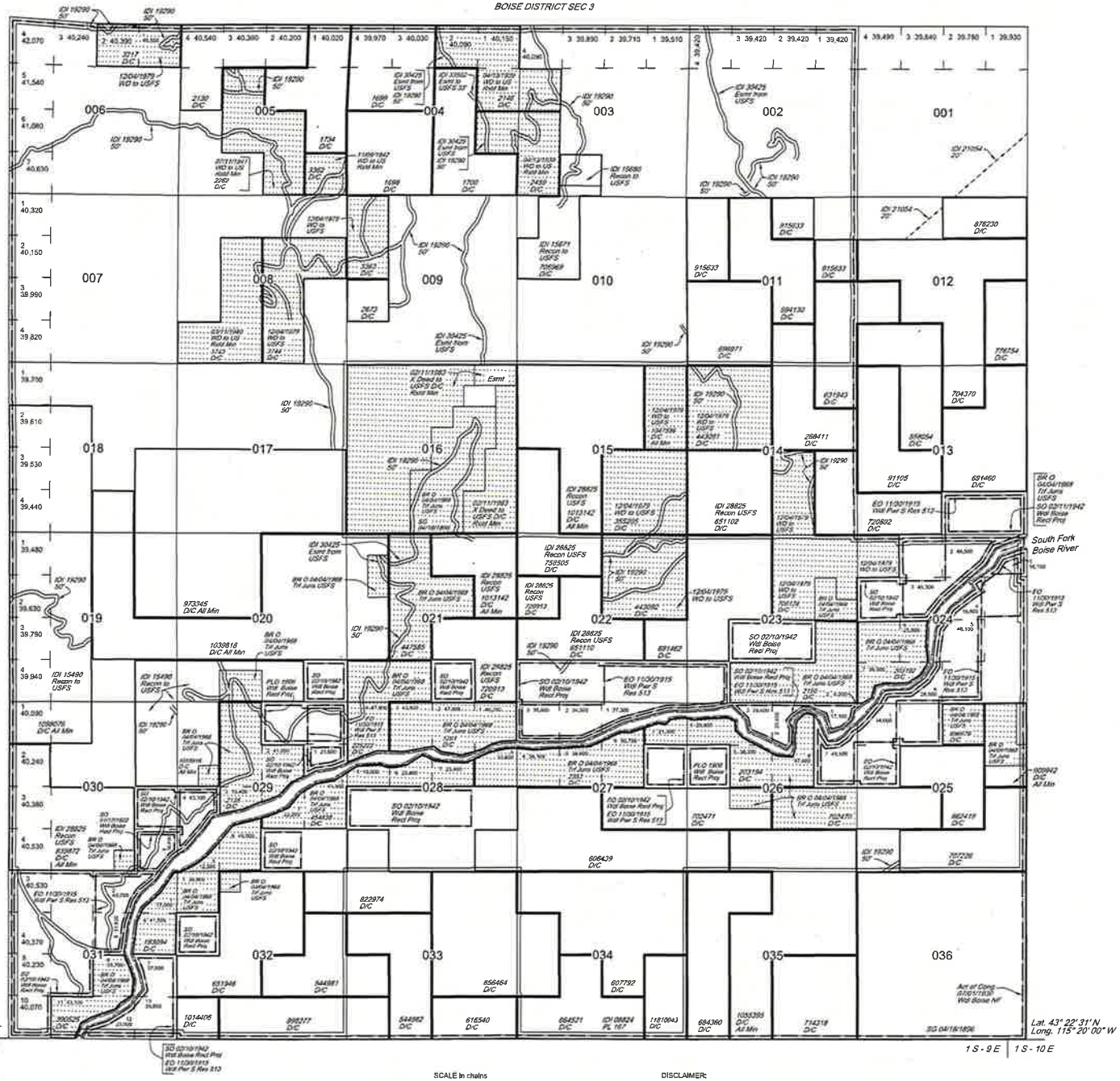

STATUS OF PUBLIC DOMAIN LAND AND MINERAL TITLES AND ACQUIRED LANDS

MT PLAT

INDEX TO SEGREGATED TRACTS				
RESURVEY	ORIGINAL SURVEY			
TRACT NO	T	R	SEC	SUBDIVISION

Acq 04/17/1942 WD to US
Sec 21: SENWNW, NESWNW

Acq 05/11/1942 WD to US
Sec 28: Lots 5,6,7
Sec 29: Lots 7,8

Acq 07/18/1942 WD to US
Sec 32: NWNENW

Acq 08/04/1942 WD to US
Sec 21: SWNE, E2NW, NESW

Acq 01/15/1943 WD to US
Sec 28: Lots 1,2,3

Acq 03/16/1943 Court Order to US
Sec 29: Lots 5,6
Sec 31: Lots 1,6,8,11
Sec 32: Lot 1

Acq 04/26/1943 WD to US
Sec 25: W2NENE, W2E2NENE, NWNE, N2SENE
Sec 26: Lots 4,5,6, NESE, NWSE, N2NESW
Sec 27: Lot 7

Acq 07/21/1943 WD to US
Sec 23: W2SENE, SESENE

Acq 04/19/1944 WD to US
Sec 30: SESWSE

Acq 08/08/1945 Court Order to US
Sec 16: W2SENE, E2SWNE, SWSWNE, W2W2NESE, NWSE, W2E2SWSE, W2SWSE, E2SESW, SENESW

Acq 06/17/1946 WD to US
Sec 20: S2SESW, S2N2SESW
Sec 21: S2SW
Sec 28: Lot 4
Sec 29: Lots 2,3, E2NW, SESWNW

IDI 08824 Del PL 167 (Act of Cong 07/23/1955) completed 06/09/1964. All NF surface Mgmt by USFS

See Supplemental Remarks Plat No 1

FOR ORDERS EFFECTING DISPOSAL OR USE OF UNIDENTIFIED LANDS REFER TO INDEX OF MISCELLANEOUS DOCUMENTS

FILE REF:	ID080010N0090ExM100000.dwg
CONVERTED TIFF:	03/20/2013 BY: JCB
LAST UPDATED:	01/30/2015 BY: JCB
QA/QC #1:	HS 02/04/2015 QA/QC #2:
POSTED TO PUBLIC RECORDS:	January 30, 2015
BY:	
PUBLIC LAND SURVEY SYSTEM (PLSS)	
BLM GCDB ACQUIRED:	04/26/2005
OTHER:	N/A
PROJECTED COORDINATE SYSTEM:	UTM ZONE 11N, NAD 1983
NOTES:	
USE PLATS:	

U.S. Bureau of Land Management - Idaho State Office
1387 S. Vinnell Way Boise, Idaho 83709
(208) 373-4000

SCALE in chains: 10 5 0 10 20 30 60

SCALE in feet: 1000 500 0 1000 2000 4000

SCALE in meters: 250 0 250 500 1000

NORTH

DISCLAIMER:

This plat is only a graphic display of the Bureau of Land Management's (BLM) Record of Title and township survey data. Records hereon do not reflect title changes which may have been affected by lateral movements of river or other bodies of water. Refer to cadastral surveys for official information.

The notation shown on withdrawals represent the last action taken, but may not be the effective date. See the historical index for the date of original withdrawal order.

No warranty is made by the Bureau of Land Management. The accuracy, reliability, or completeness of these data for individual use or aggregate use with other data is not guaranteed.

Boise Mer.
T. 1 N
R. 9 E

TOWNSHIP 1 NORTH RANGE 9 EAST OF THE BOISE MERIDIAN, IDAHO

ELMORE COUNTY 039

BOISE DISTRICT SEC 3

No. 1

STATUS OF PUBLIC DOMAIN
LAND AND MINERAL TITLES
AND ACQUIRED LANDS

MT PLAT
SUPPL REMARKS

Acq 07/25/1983 QCD to US
Sec 16: NWNENE

INDEX TO SEGREGATED TRACTS				
RESURVEY	ORIGINAL SURVEY			
TRACT NO	T	R	SEC	SUBDIVISION

FOR ORDERS EFFECTING DISPOSAL OR USE OF UNIDENTIFIED LANDS REFER TO INDEX OF MISCELLANEOUS DOCUMENTS

FILE REF: ID060010N0009EAM180001	
CONVERTED TIFF: 03/25/2013	BY: JCB
LAST UPDATED: 03/25/2013	BY: JCB
QA/QC #1: SSB 04/03/2013	QA/QC #2: SSB
POSTED TO PUBLIC RECORDS: March 25, 2013	BY:
PUBLIC LAND SURVEY SYSTEM (PLSS)	
BLM GCDB ACQUIRED: 04/26/2005	
OTHER: N/A	
PROJECTED COORDINATE SYSTEM: UTM ZONE 11N, NAD 1983	
NOTES:	
USE PLATS:	

U.S. Bureau of Land Management - Idaho State Office
1387 S. Vinnell Way Boise, Idaho 83709
(208) 373-4000

DISCLAIMER:

This plat is only a graphic display of the Bureau of Land Management's (BLM) Record of Title and township survey data. Records hereon do not reflect title changes which may have been affected by lateral movements of river or other bodies of water. Refer to cadastral surveys for official information.

The notation shown on withdrawals represent the last action taken, but may not be the effective date. See the historical index for the date of original withdrawal order.

No warranty is made by the Bureau of Land Management. The accuracy, reliability, or completeness of these data for individual use or aggregate use with other data is not guaranteed.

Boise Mer.
T. 1 N
R. 9 E
No. 1

TOWNSHIP 1 SOUTH RANGE 9 EAST OF THE BOISE MERIDIAN, IDAHO

ELMORE COUNTY 039
BOISE DISTRICT

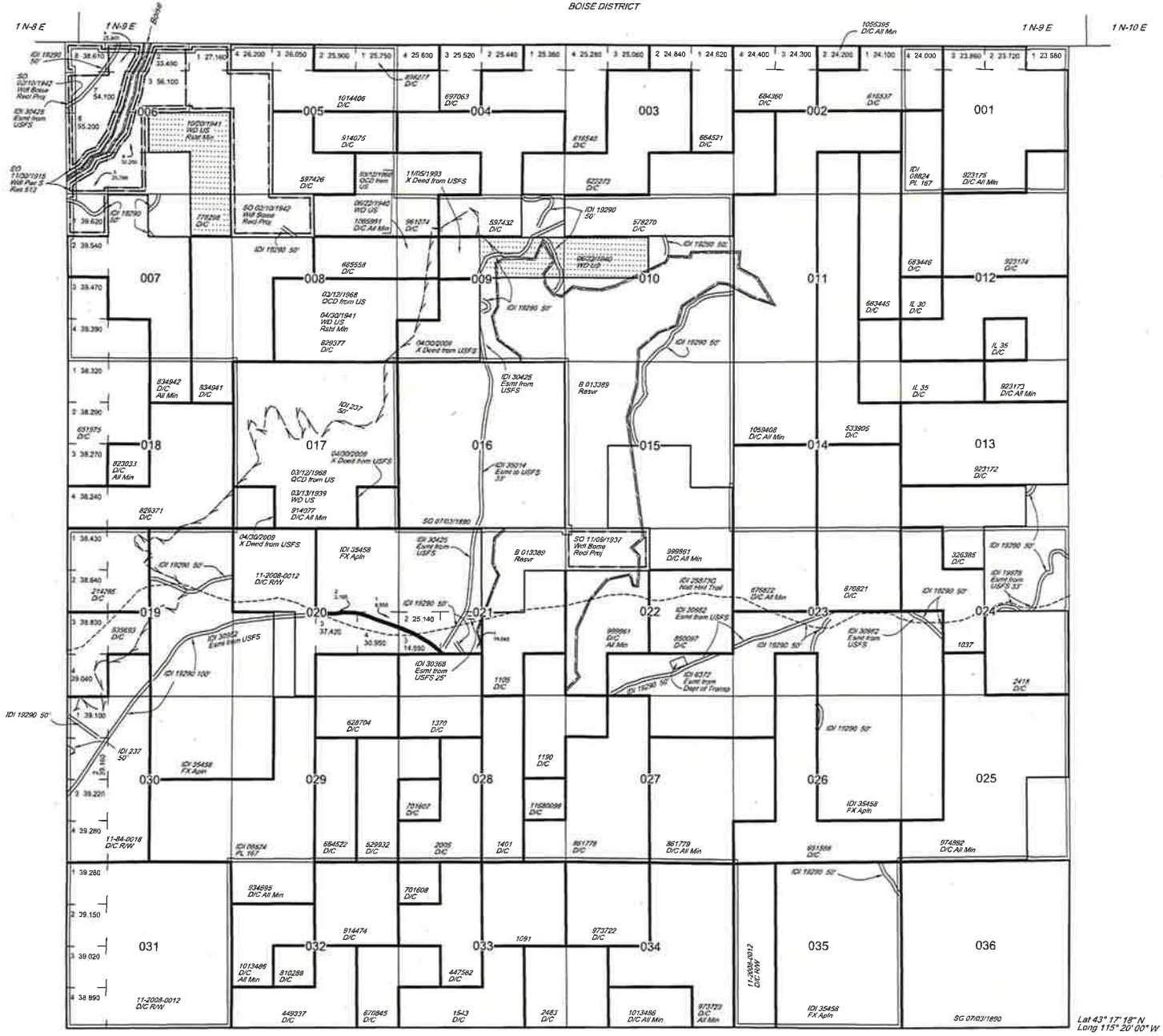

STATUS OF PUBLIC DOMAIN
LAND AND MINERAL TITLES
AND ACQUIRED LANDS

MT PLAT

INDEX TO SEGREGATED TRACTS				
RESURVEY	ORIGINAL SURVEY			
TRACT NO	T	R	SEC	SUBDIVISION

All Tp included in Wdl Boise NF Act of Cong 07/01/1930

IDI 08824 Det PL 167 (Act of Cong 07/23/1955) completed 06/09/1964. All surface Mgmt by USFS

IDI 25873G Natl Hist Trail
Historical information only, does not denote public access

FOR ORDERS EFFECTING DISPOSAL OR USE OF UNIDENTIFIED LANDS REFER TO INDEX OF MISCELLANEOUS DOCUMENTS

FILE REF:	ID0800100000EaM100000.dwg
CONVERTED TIFF:	11/08/2005 BY: LFM
LAST UPDATED:	03/03/2015 BY: HS
QA/QC #1:	QA/QC #2:
POSTED TO PUBLIC RECORDS:	August 7, 2015
BY:	
PUBLIC LAND SURVEY SYSTEM (PLSS)	
BLM GCDB ACQUIRED:	04/26/2005
OTHER:	N/A
PROJECTED COORDINATE SYSTEM:	UTM ZONE 11N, NAD 1983
NOTES:	
USE PLATE:	

U.S. Bureau of Land Management - Idaho State Office
1387 S. Vinnell Way Boise, Idaho 83709
(208) 373-4000

SCALE in chains
10 5 0 10 20 30 60
SCALE in feet
1000 500 0 1000 2000 4000
SCALE in meters
250 0 250 500 1000

NORTH

DISCLAIMER:

This plat is only a graphic display of the Bureau of Land Management's (BLM) Record of Title and township survey data. Records hereon do not reflect title changes which may have been affected by lateral movements of river or other bodies of water. Refer to cadastral surveys for official information.

The notation shown on withdrawals represent the last action taken, but may not be the effective date. See the historical index for the date of original withdrawal order.

No warranty is made by the Bureau of Land Management. The accuracy, reliability, or completeness of these data for individual use or aggregate use with other data is not guaranteed.

Boise Mer.
T. 1 S
R. 9 E

TOWNSHIP 1 NORTH RANGE 1 WEST OF THE BOISE MERIDIAN, IDAHO

ADA COUNTY 001

BOISE DISTRICT SEC 3

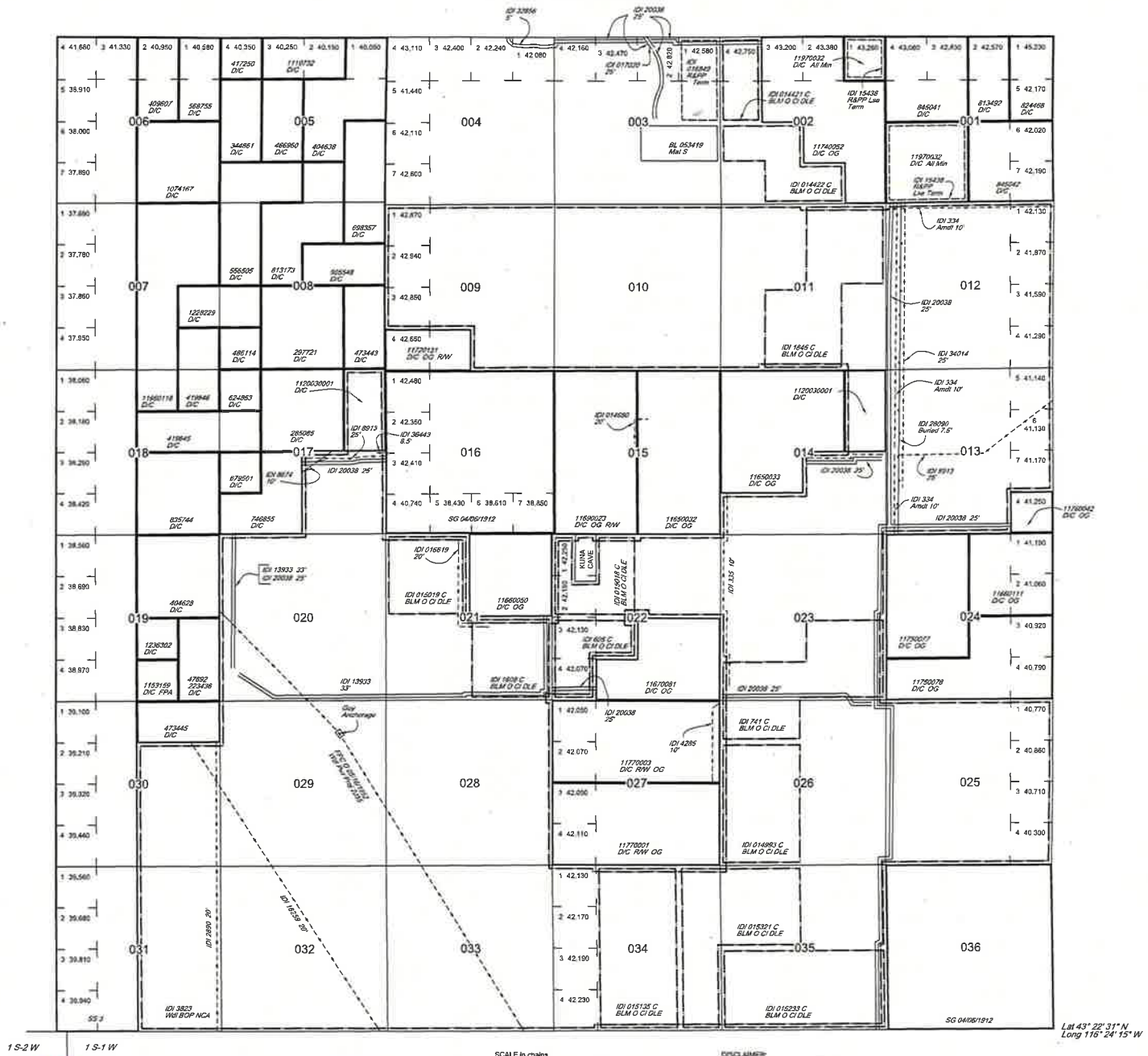

STATUS OF PUBLIC DOMAIN
LAND AND MINERAL TITLES

MT PLAT

INDEX TO SEGREGATED TRACTS				
RESURVEY	ORIGINAL SURVEY			
TRACT NO	T	R	SEC	SUBDIVISION

IDI 3704 Federal Fallout Shelter
Kuna Cave
Sec 22: E2 Lot 1, N2N2NE Lot 2

IDI 09547 NOE until order issues
Sec 2: Lot 1

IDI 15438 R&PP Sewage Facility Lse Term 05/12/1997
Sec 1: SW
Sec 2: Lot 1

IDI 016849 R&PP Landfill Lse Term 12/10/1997
Sec 3: Lot 1, SENE

IDI 37533 Per
Sec 11: NWNE
Sec 12: Lot 1
Sec 14: NWSE
Sec 21: NENW
Sec 23: NWSW
Sec 29: NWNW

FOR ORDERS EFFECTING DISPOSAL OR USE OF UNIDENTIFIED LANDS REFER TO INDEX OF MISCELLANEOUS DOCUMENTS

FILE REF:	ID080010N0010WaM100000.dwg
CONVERTED TIFF:	06/12/2006 BY: LFM
LAST UPDATED:	04/26/2017 BY: TL
QA/QC #1: 06/14/2017 CD	QA/QC #2:
POSTED TO PUBLIC RECORDS:	June 14, 2017
BY:	
PUBLIC LAND SURVEY SYSTEM (PLSS):	
BLM GCDB ACQUIRED:	04/26/2005
OTHER:	N/A
PROJECTED COORDINATE SYSTEM:	UTM ZONE 11N, NAD 1983
NOTES:	
USE PLATS:	

Boise Mer.
T. 1 N
R. 1 W

U.S. Bureau of Land Management - Idaho State Office
1387 S. Vinnell Way Boise, Idaho 83709
(208) 373-4000

SCALE in chains

SCALE in feet

SCALE in meters

NORTH

DISCLAIMER:

This plat is only a graphic display of the Bureau of Land Management's (BLM) Record of Title and township survey data. Records hereon do not reflect title changes which may have been affected by lateral movements of river or other bodies of water. Refer to cadastral surveys for official information.

The notation shown on withdrawals represent the last action taken, but may not be the effective date. See the historical index for the date of original withdrawal order.

No warranty is made by the Bureau of Land Management. The accuracy, reliability, or completeness of these data for individual use or aggregate use with other data is not guaranteed.

TOWNSHIP 1 NORTH RANGE 2 WEST OF THE BOISE MERIDIAN, IDAHO

CANYON COUNTY 027

BOISE DISTRICT SEC 3

STATUS OF PUBLIC DOMAIN
LAND AND MINERAL TITLES

MT PLAT

INDEX TO SEGREGATED TRACTS				
RESURVEY	ORIGINAL SURVEY			
TRACT NO	T	R	SEC	SUBDIVISION

FPC O 05/16/1952 Wdl Pwr Proj 2055 R/W guy anchorage
Sec 12: SENW

PLO 3110 06/28/1963 Wdl Deer Flat NWR
Sec 31: All islands in Snake River

FOR ORDERS EFFECTING DISPOSAL OR USE OF UNIDENTIFIED LANDS REFER TO INDEX OF MISCELLANEOUS DOCUMENTS

FILE REF:	3D080010N0020WAM100000.dwg
CONVERTED TIFF:	05/18/2009 BY: LFM
LAST UPDATED:	12/07/2016 BY: HS
QA/QC #1:	05/01/2017 CO QA/QC #2:
POSTED TO PUBLIC RECORDS:	May 1, 2017 BY:
PUBLIC LAND SURVEY SYSTEM (PLSS) BLM GCDB ACQUIRED:	04/26/2005
OTHER:	N/A
PROJECTED COORDINATE SYSTEM:	UTM ZONE 11N, NAD 1983
NOTES:	
USE PLATS:	

U.S. Bureau of Land Management - Idaho State Office
1387 S. Vinnell Way Boise, Idaho 83709
(208) 373-4000

SCALE in chains

SCALE in feet

SCALE in meters

NORTH

DISCLAIMER:

This plat is only a graphic display of the Bureau of Land Management's (BLM) Record of Title and township survey data. Records hereon do not reflect title changes which may have been affected by lateral movements of river or other bodies of water. Refer to cadastral surveys for official information.

The notation shown on withdrawals represent the last action taken, but may not be the effective date. See the historical index for the date of original withdrawal order.

No warranty is made by the Bureau of Land Management. The accuracy, reliability, or completeness of these data for individual use or aggregate use with other data is not guaranteed.

Boise Mer.
T. 1 N
R. 2 W

TOWNSHIP 1 NORTH RANGE 3 WEST OF THE BOISE MERIDIAN, IDAHO

BOISE DISTRICT SEC 3

CANYON COUNTY 027

OWYHEE COUNTY 073

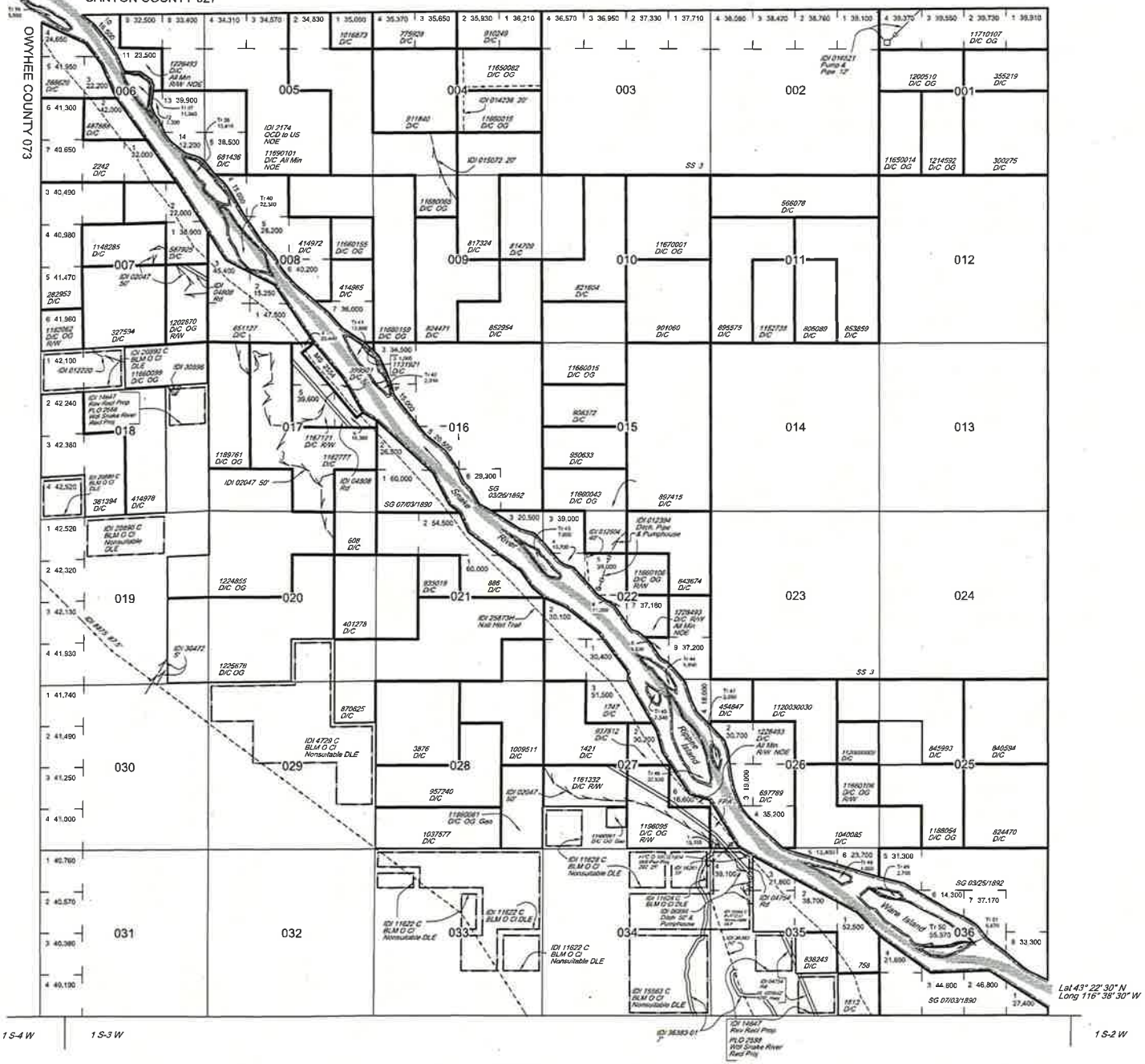

STATUS OF PUBLIC DOMAIN
LAND AND MINERAL TITLES

MT PLAT

INDEX TO SEGREGATED TRACTS				
RESURVEY	ORIGINAL SURVEY			
TRACT NO	T	R	SEC	SUBDIVISION

Proc 2416 07/25/1940 Wdl Snake River NWR, all islands in Snake River, Name changed to Deer Flat NWR by PLO 3110 06/20/1963

IDI 25873H Natl Hist Trail
Historical Information only, does not denote public access

See Cadastral Survey dated 09/07/2011 to identify Snake River islands awarded to the State of Idaho by decree CIV 97-0426-S-BLW
Sec 6: 60A
Sec 7: 63A
Sec 8: 64A Stanley Island
Sec 21: 66A
Sec 22: 66B, 66C, 66D, 66E, 68.1 Rippee Group No 4
Sec 27: 68.1 Rippee Group No 4, 68.1A
Sec 36: 72A

FOR ORDERS EFFECTING DISPOSAL OR USE OF UNIDENTIFIED LANDS REFER TO INDEX OF MISCELLANEOUS DOCUMENTS

FILE REF:	IDOM0010N0030WaM100000.dwg		
CONVERTED TIFF:	11/27/2006	BY:	LFM
LAST UPDATED:	01/28/2014	BY:	JCB
QA/QC #1:	SSB 01/28/2014	QA/QC #2:	SSB
POSTED TO PUBLIC RECORDS:	January 28, 2014		
BY:			
PUBLIC LAND SURVEY SYSTEM (PLSS):			
BLM GCDB ACQUIRED:	04/26/2005		
OTHER:	N/A		
PROJECTED COORDINATE SYSTEM:	UTM ZONE 11N, NAD 1983		
NOTES:			
USE PLATS:			

Boise Mer.
T. 1 N
R. 3 W

U.S. Bureau of Land Management - Idaho State Office
1387 S. Vinnell Way Boise, Idaho 83709
(208) 373-4000

SCALE in chains: 10 5 0 10 20 30 60

SCALE in feet: 1000 500 0 1000 2000 4000

SCALE in meters: 250 0 250 500 1000

NORTH

DISCLAIMER:

This plat is only a graphic display of the Bureau of Land Management's (BLM) Record of Title and township survey data. Records hereon do not reflect title charges which may have been affected by lateral movements of river or other bodies of water. Refer to cadastral surveys for official information.

The notation shown on withdrawals represent the last action taken, but may not be the effective date. See the historical index for the date of original withdrawal order.

No warranty is made by the Bureau of Land Management. The accuracy, reliability, or completeness of these data for individual use or aggregate use with other data is not guaranteed.

TOWNSHIP 1 NORTH RANGE 1 EAST OF THE BOISE MERIDIAN, IDAHO

ADA COUNTY 001

BOISE DISTRICT SEC 3

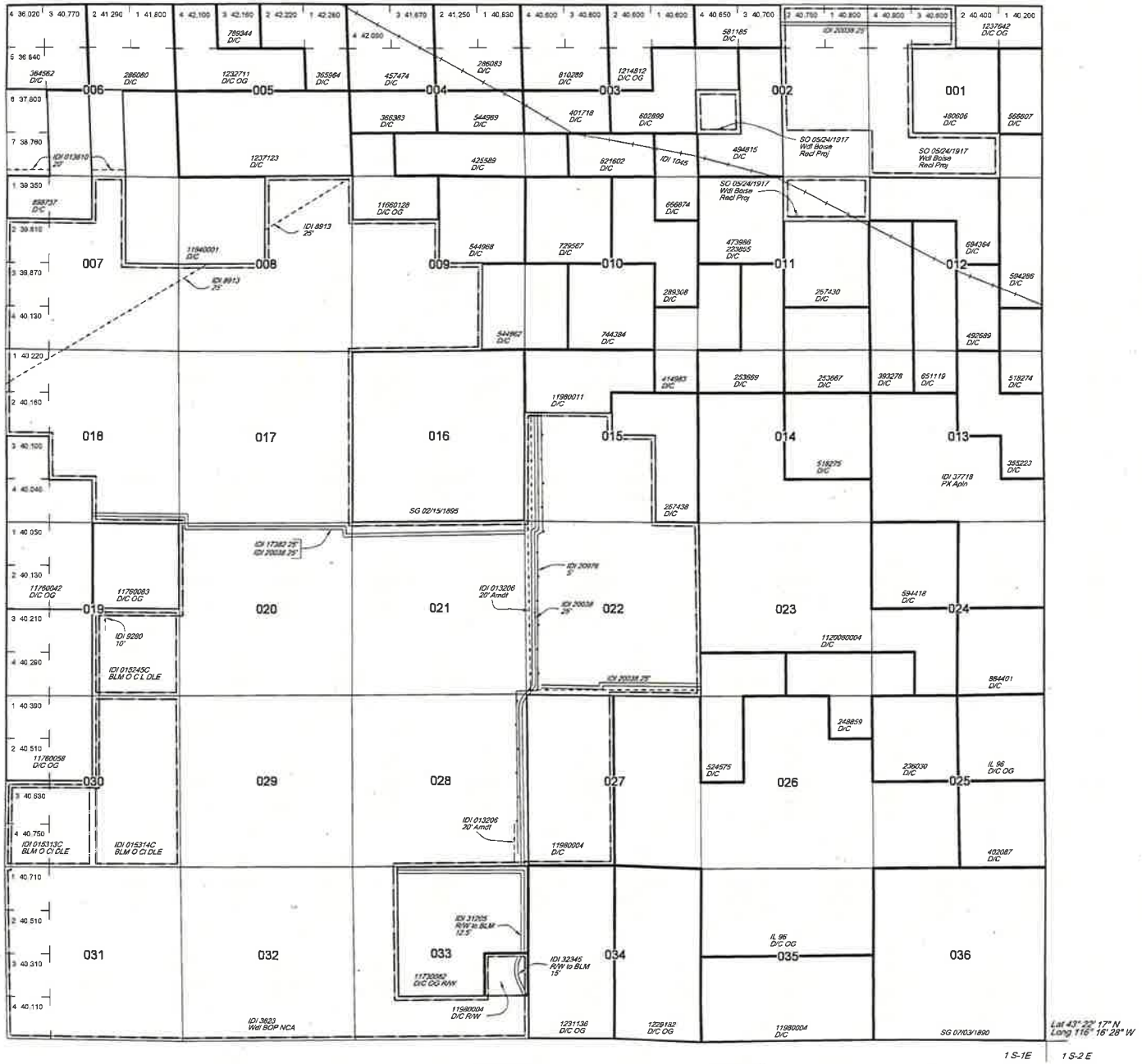

STATUS OF PUBLIC DOMAIN LAND AND MINERAL TITLES

MT PLAT

INDEX TO SEGREGATED TRACTS				
RESURVEY			ORIGINAL SURVEY	
TRACT NO	T	R	SEC	SUBDIVISION

IDI 24370 Per
Sec 22: NWNWSW 0.459 Acres

IDI 37533 Per
Sec 20: NENW

IDI 3823 05/05/2017 Pt. 115-31 Wdl Rel modify the boundaries of the Morley Nelson Snake River Birds of Prey NCA, including 125 feet on either side of the center line of the Gateway West Transmission line. (Prelim)
Secs 32, 33

FOR ORDERS AFFECTING DISPOSAL OR USE OF UNIDENTIFIED LANDS REFER TO INDEX OF MISCELLANEOUS DOCUMENTS

FILE REF:	ID080012N0010EAM100000.dwg
CONVERTED TIFF: 07/13/2005	BY: UFM
LAST UPDATED: 07/19/2018	BY: CD
QA/QC #1: 07/19/2018 DCM	QA/QC #2:
POSTED TO PUBLIC RECORDS:	Thursday, July 19, 2018
BY:	
PUBLIC LAND SURVEY SYSTEM (PLSS):	
BLM GCDB ACQUIRED:	04/26/2005
OTHER:	N/A
PROJECTED COORDINATE SYSTEM:	UTM ZONE 11N, NAD 1983
NOTES:	
USE PLATS:	

Boise Mer.
T. 1 N
R. 1 E

U.S. Bureau of Land Management - Idaho State Office
1387 S. Vinnell Way Boise, Idaho 83709
(208) 373-4000

SCALE in chains: 10 5 0 10 20 30 60

SCALE in feet: 1000 500 0 1000 2000 4000

SCALE in meters: 250 0 250 500 1000

NORTH

DISCLAIMER:

This plat is only a graphic display of the Bureau of Land Management's (BLM) Record of Title and township survey data. Records hereon do not reflect title changes which may have been affected by lateral movements of river or other bodies of water. Refer to cadastral surveys for official information.

The notation shown on withdrawals represent the last action taken, but may not be the effective date. See the historical index for the date of original withdrawal order.

No warranty is made by the Bureau of Land Management. The accuracy, reliability, or completeness of these data for individual use or aggregate use with other data is not guaranteed.

TOWNSHIP 1 SOUTH RANGE 1 WEST OF THE BOISE MERIDIAN, IDAHO

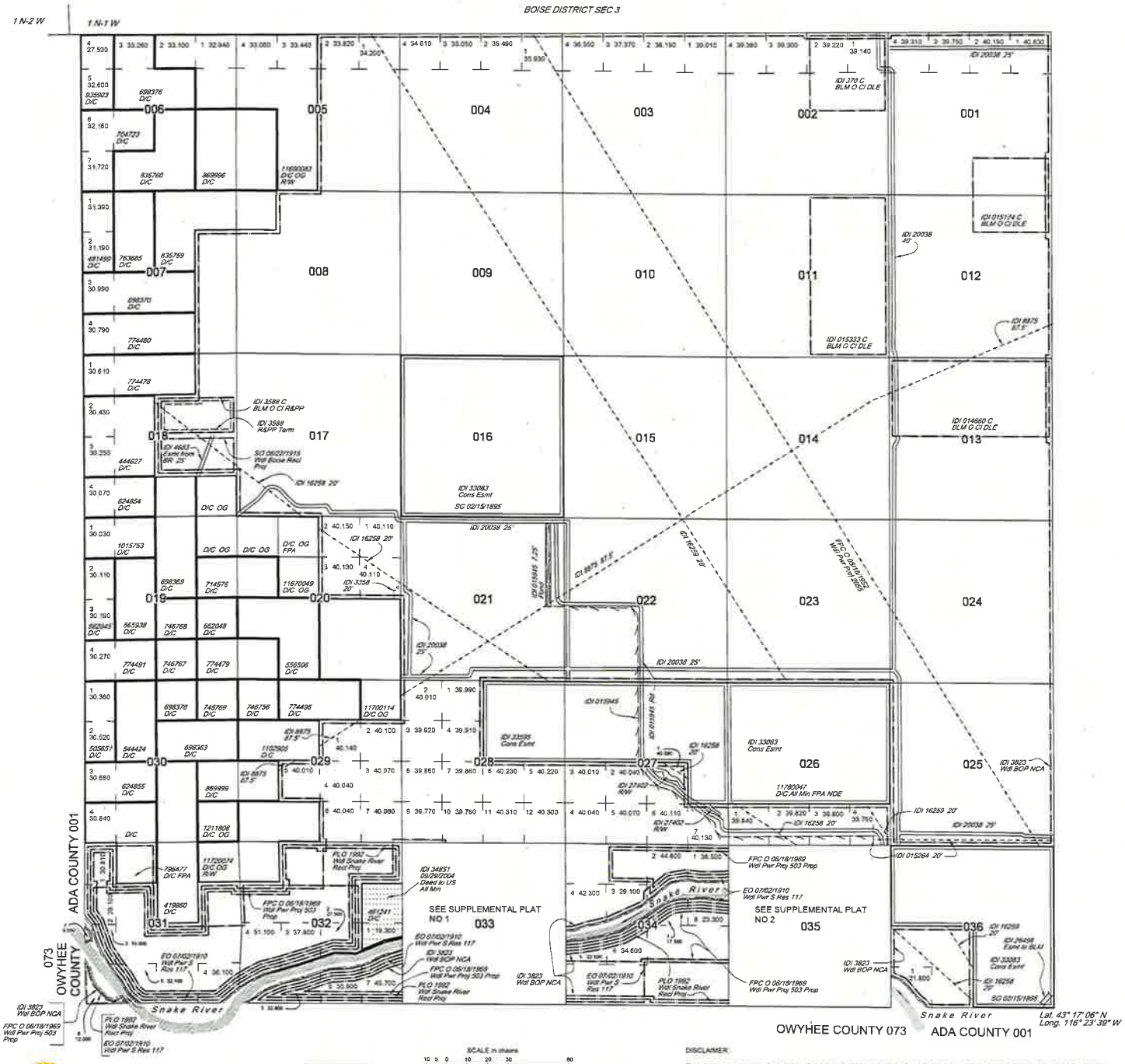

U.S. Bureau of Land Management - Idaho State Office
1387 S. Vinnell Way Boise, Idaho 83709
(208) 373-4000

SCALE in chains

SCALE in feet

SCALE in meters

NORTH

DISCLAIMER:

This plat is only a graphic display of the Bureau of Land Management's (BLM) Record of Title and township survey data. Records hereon do not reflect title changes which may have been affected by lateral movements of river or other bodies of water. Refer to cadastral surveys for official information.

The notation shown on withdrawals represent the last action taken, but may not be the effective date. See the historical index for the date of original withdrawal order.

No warranty is made by the Bureau of Land Management. The accuracy, reliability, or completeness of these data for individual use or aggregate use with other data is not guaranteed.

STATUS OF PUBLIC DOMAIN LAND AND MINERAL TITLES AND ACQUIRED LANDS

MT PLAT

INDEX TO SEGREGATED TRACTS				
RESURVEY	ORIGINAL SURVEY			
TRACT NO	T	R	SEC	SUBDIVISION

EO 04/29/1912 Mod Pwr S Res 117, EO 07/02/1910 to permit RR R/W
Secs 31 to 35 Incl

FPC O 03/21/1949 Wdl Pwr Proj 2024
Sec 35: Unsurveyed islands

PLO 2405 Opened Recl Wdl to Rstd Min Entry on
Sec 34: Lots 6,7,8
Sec 35: Lots 2,6,7

PLO 5539 Rev Recl Wdl Open for PX Only 09/18/1975
Sec 26: N2, N2S2
Sec 27: N2, NESE
Sec 28: NE

IDI 12236 PX WD Recon to US NOE until Order issues
Sec 33: NENE
Sec 34: Lots 3,4, NWNW

IDI 12269 PX WD Recon to US NOE until Order issues
Sec 36: Lot 1, E2SW, NWSW

IDI 3588 R&PP Landfill Lse Term 04/02/1984
Sec 18: S2NE

IDI 37597 Lse
Sec 29: Lots 1,4,5 21.20 acres

IDI 3823 05/05/2017 PL 115-31 Wdl Rel modify the boundaries of the Morley Nelson Snake River Birds of Prey NCA, including 125 feet on either side of the center line of the Gateway West Transmission line. (Prelim)
Secs 1, 10, 11, 12, 13, 14, 15, 20, 21, 22, 23, 24, 27, 28, 29, 32

FOR ORDERS AFFECTING DISPOSAL OR USE OF UNIDENTIFIED LANDS REFER TO INDEX OF MISCELLANEOUS DOCUMENTS

FILE REF:	ID080010S001W0AM100000.dwg		
CONVERTED TIFF:	09/23/2006	BY:	LFM
LAST UPDATED:	06/08/2018	BY:	DCM
QA/QC #1:	06/11/2018 CD	QA/QC #2:	
POSTED TO PUBLIC RECORDS:	Monday, June 11, 2018		
BY:			
PUBLIC LAND SURVEY SYSTEM (PLSS)			
BLM OCDB ACQUIRED:	04/26/2005		
OTHER:	N/A		
PROJECTED COORDINATE SYSTEM:	UTM ZONE 11N, NAD 1983		
NOTES:			
USE PLATS:			

Boise Mer.
T. 1 S
R. 1 W

TOWNSHIP 1 SOUTH RANGE 1 WEST OF THE BOISE MERIDIAN, IDAHO

BOISE DISTRICT SEC 3

No. 1

STATUS OF PUBLIC DOMAIN
LAND AND MINERAL TITLES

MT PLAT
SUPPL Sec 33

INDEX TO SEGREGATED TRACTS				
RESURVEY	ORIGINAL SURVEY			
TRACT NO	T	R	SEC	SUBDIVISION

EO 04/29/1912 Mod Pwr S Res 117, EO 07/02/1910 to Permit RR R/W
Secs 33, 35

IDI 12236 PX WD Recon to US NOE until Order issues
Sec 33: NENE

FOR ORDERS EFFECTING DISPOSAL OR USE OF UNIDENTIFIED LANDS REFER TO INDEX OF MISCELLANEOUS DOCUMENTS

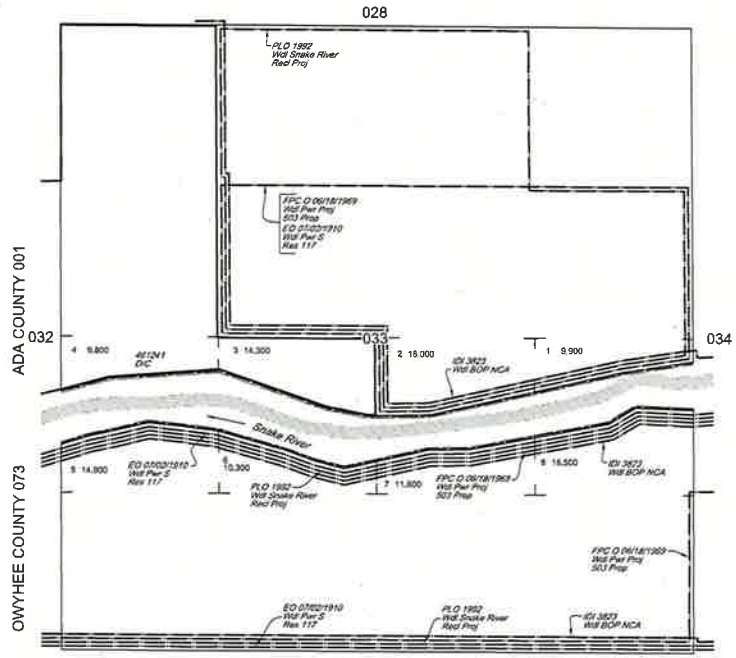

FILE REF:	ID080010S0010WaM110001.dwg
CONVERTED TIFF:	12/03/2013 BY: JCB
LAST UPDATED:	12/04/2013 BY: JCB
QA/QC #1: SSB 12/06/2013	QA/QC #2: SSB
POSTED TO PUBLIC RECORDS:	December 4, 2013
BY:	
PUBLIC LAND SURVEY SYSTEM (PLSS)	
BLM GCDB ACQUIRED:	04/26/2005
OTHER:	N/A
PROJECTED COORDINATE SYSTEM:	UTM ZONE 11N, NAD 1983
NOTES:	
USE PLATS:	

U.S. Bureau of Land Management - Idaho State Office
1387 S. Vinnell Way Boise, Idaho 83709
(208) 373-4000

SCALE in chains
5 0 5 10 20

SCALE in feet
330 0 330 660 1320

SCALE in meters
100 0 100 200 400

NORTH

DISCLAIMER:

This plat is only a graphic display of the Bureau of Land Management's (BLM) Record of Title and township survey data. Records hereon do not reflect title changes which may have been affected by lateral movements of river or other bodies of water. Refer to cadastral surveys for official information.

The notation shown on withdrawals represent the last action taken, but may not be the effective date. See the historical index for the date of original withdrawal order.

No warranty is made by the Bureau of Land Management. The accuracy, reliability, or completeness of these data for individual use or aggregate use with other data is not guaranteed.

Boise Mer.
T. 1 S
R. 1 W
No. 1

TOWNSHIP 1 SOUTH RANGE 1 WEST OF THE BOISE MERIDIAN, IDAHO

BOISE DISTRICT SEC 3

No. 2

STATUS OF PUBLIC DOMAIN
LAND AND MINERAL TITLES

MT PLAT
SUPPL Sec 35

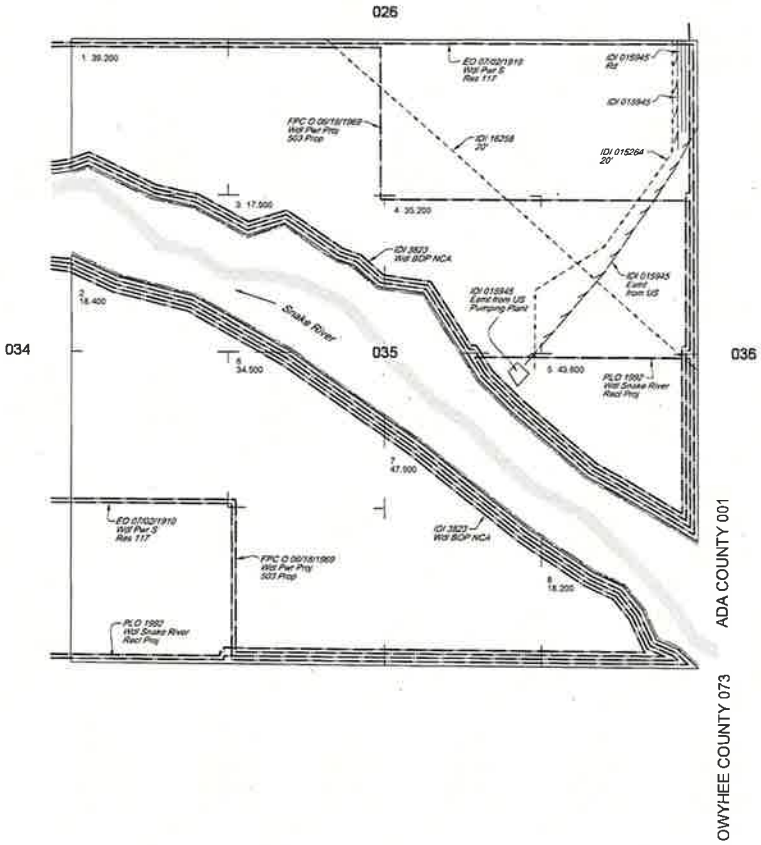

INDEX TO SEGREGATED TRACTS				
RESURVEY	ORIGINAL SURVEY			
TRACT NO	T	R	SEC	SUBDIVISION

EO 04/29/1912 Mod Pwr S Res 117, EO 07/02/1910 to Permit RR R/W
Secs 33, 35

FPC O 03/21/1949 Wdl Pwr Proj 2024
Sec 35: Unsurveyed Islands

PLO 2405 Opened Recl Wdl to Rstd Min Entry on
Sec 35: Lots 2,6,7

FOR ORDERS AFFECTING DISPOSAL OR USE OF UNIDENTIFIED LANDS REFER TO INDEX OF MISCELLANEOUS DOCUMENTS

FILE REF:	ID080010S0010WsM110002.dwg		
CONVERTED TIFF:	12/04/2013	BY:	JCB
LAST UPDATED:	02/01/2019	BY:	DCM
QA/QC #1:	02/01/2019 CD	QA/QC #2:	
POSTED TO PUBLIC RECORDS:	February 1, 2019		
BY:			
PUBLIC LAND SURVEY SYSTEM (PLSS)			
BLM GCDB ACQUIRED:	04/26/2005		
OTHER:	N/A		
PROJECTED COORDINATE SYSTEM:	UTM ZONE 11N, NAD 1983		
NOTES:			
USE PLATS:			

U.S. Bureau of Land Management - Idaho State Office
1387 S. Vinnell Way Boise, Idaho 83709
(208) 373-4000

SCALE in chains: 5 0 5 10 20

SCALE in feet: 330 0 330 660 1320

SCALE in meters: 100 0 100 200 400

NORTH

DISCLAIMER:

This plat is only a graphic display of the Bureau of Land Management's (BLM) Record of Title and township survey data. Records hereon do not reflect title changes which may have been affected by lateral movements of river or other bodies of water. Refer to cadastral surveys for official information.

The notation shown on withdrawals represent the last action taken, but may not be the effective date. See the historical index for the date of original withdrawal order.

No warranty is made by the Bureau of Land Management. The accuracy, reliability, or completeness of these data for individual use or aggregate use with other data is not guaranteed.

Boise Mer.
T. 1 S.
R. 1 W.
No. 2

TOWNSHIP 1 SOUTH RANGE 2 WEST OF THE BOISE MERIDIAN, IDAHO

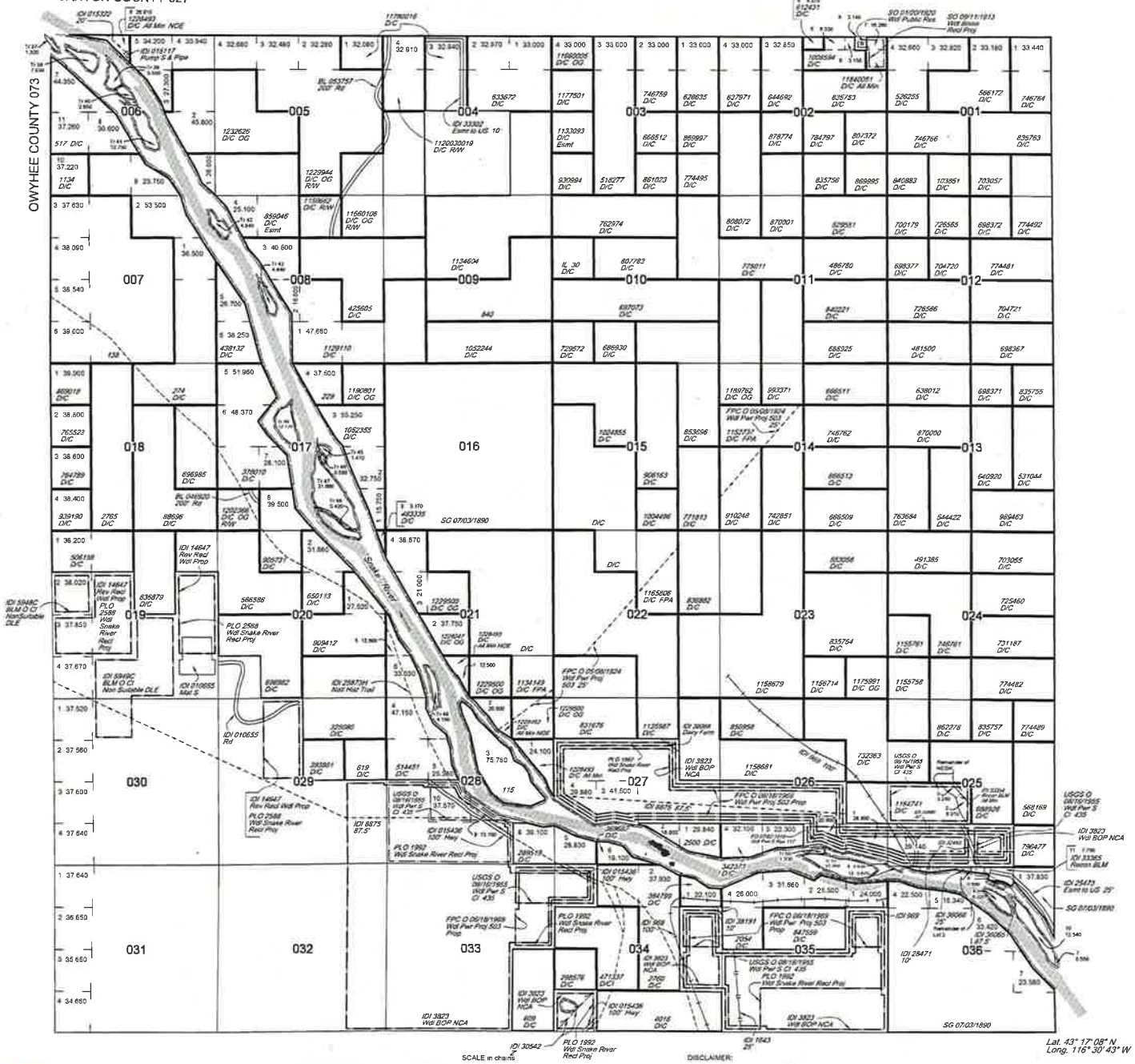

U.S. Bureau of Land Management - Idaho State Office
1387 S. Vinnell Way Boise, Idaho 83709
(208) 373-4000

DISCLAIMER:

This plat is only a graphic display of the Bureau of Land Management's (BLM) Record of Title and township survey data. Records hereon do not reflect title changes which may have been affected by lateral movements of river or other bodies of water. Refer to cadastral surveys for official information.

The notation shown on withdrawals represent the last action taken, but may not be the effective date. See the historical index for the date of original withdrawal order.

No warranty is made by the Bureau of Land Management. The accuracy, reliability, or completeness of these data for individual use or aggregate use with other data is not guaranteed.

STATUS OF PUBLIC DOMAIN
LAND AND MINERAL TITLES

MT PLAT

INDEX TO SEGREGATED TRACTS				
RESURVEY	ORIGINAL SURVEY			
TRACT NO	T	R	SEC	SUBDIVISION

Proc 2416 07/25/1940 Wdl Snake River NWR
All Islands in Snake River
Secs 6 to 8 Incl
Secs 17,20,21
Secs 25 to 28 Incl
Secs 34 to 36 Incl

BL 046876 Boise Kuna Irrigation District (Act of Cong 08/11/1916) affects land in:
Secs 1,24

IDI 25873 Natl Hist Trail
Historical information only, does not denote public access

IDI 33365 PX WD to BLM OE on 12/20/2002
Sec 36: M&B

IDI 34671 R/W Rd M&B
Sec 36: Within Lot 2

IDI 33354 PX WD to BLM OE on 06/07/2006
Sec 25: Lots 2,3

See Cadastral Plat approved 07/19/2007 for official acres affecting legal subdivisions:
Sec 25

See Cadastral Plat approved 04/07/2010 for official acres affecting legal subdivisions:
Secs 28, 29

See Cadastral Survey dated 11/29/2010 to identify Snake River Islands awarded to the State of Idaho by decree CIV97-0426-S-BLW
Sec 6: 76A, 77A, 77B, 77C, 77D, 77E
Sec 7: 78.1 Brooks Island Group No 1
Sec 8: 78.1 Brooks Island Group No 1, 78.2 Brooks Island Group No 2, 79.2 Blind Island Group No 1
Sec 17: 84A, 84B, 84C
Sec 27: 85A 1, 85B
Sec 28: 85A
Sec 34: 85C
Sec 36: Rail 2 (87A), 87B, 88A, 88B

See Supplemental Remarks Plat No 1

FOR ORDERS AFFECTING DISPOSAL OR USE OF UNIDENTIFIED LANDS REFER TO INDEX OF MISCELLANEOUS DOCUMENTS

FILE REF:	ID080010800030WrkM100000.dwg
CONVERTED TIFF:	07/31/2007 BY: LFM
LAST UPDATED:	10/17/2018 BY: CD
QA/QC #1:	10/17/2018 DCM QA/QC #2:
POSTED TO PUBLIC RECORDS:	October 17, 2018 BY:
PUBLIC LAND SURVEY SYSTEM (PLSS)	
BLM OCDB ACQUIRED:	04/26/2005
OTHER:	N/A
PROJECTED COORDINATE SYSTEM:	UTM ZONE 11N, NAD 1983
NOTES:	
USE PLATS:	

Boise Mer.
T. 1 S
R. 2 W

TOWNSHIP 1 SOUTH RANGE 2 WEST OF THE BOISE MERIDIAN, IDAHO

BOISE DISTRICT

No. 1

STATUS OF PUBLIC DOMAIN
LAND AND MINERAL TITLES

MT PLAT
SUPPL REMARKS

IDI 3823 05/05/2017 PL 115-31 Wdl Rel modify the boundaries of the Morley Nelson Snake River Birds of Prey NCA, including 125 feet on either side of the center line of the Gateway West Transmission line. (Prelim)

Secs 25, 29, 32, 33, 36

INDEX TO SEGREGATED TRACTS

RESURVEY	ORIGINAL SURVEY			
TRACT NO	T	R	SEC	SUBDIVISION

FOR ORDERS EFFECTING DISPOSAL OR USE OF UNIDENTIFIED LANDS REFER TO INDEX OF MISCELLANEOUS DOCUMENTS

FILE REF: ID080010S0020WsM180001.dwg	
CONVERTED TIFF: 11/14/2016	BY: DCM
LAST UPDATED: 08/10/2017	BY: CD
QA/QC #1:	QA/QC #2:
POSTED TO PUBLIC RECORDS: August 11, 2017	BY:
PUBLIC LAND SURVEY SYSTEM (PLSS)	
BLM GCDB ACQUIRED: 04/26/2005	
OTHER: N/A	
PROJECTED COORDINATE SYSTEM: UTM ZONE 11N, NAD 1983	
NOTES:	
USE PLATS:	

U.S. Bureau of Land Management - Idaho State Office
1387 S. Vinnell Way Boise, Idaho 83709
(208) 373-4000

DISCLAIMER:

This plat is only a graphic display of the Bureau of Land Management's (BLM) Record of Title and township survey data. Records hereon do not reflect title changes which may have been affected by lateral movements of river or other bodies of water. Refer to cadastral surveys for official information.

The notation shown on withdrawals represent the last action taken, but may not be the effective date. See the historical index for the date of original withdrawal order.

No warranty is made by the Bureau of Land Management. The accuracy, reliability, or completeness of these data for individual use or aggregate use with other data is not guaranteed.

Boise Mer.
T. 1 S
R. 2 W
No. 1

TOWNSHIP 2 NORTH RANGE 1 WEST OF THE BOISE MERIDIAN, IDAHO

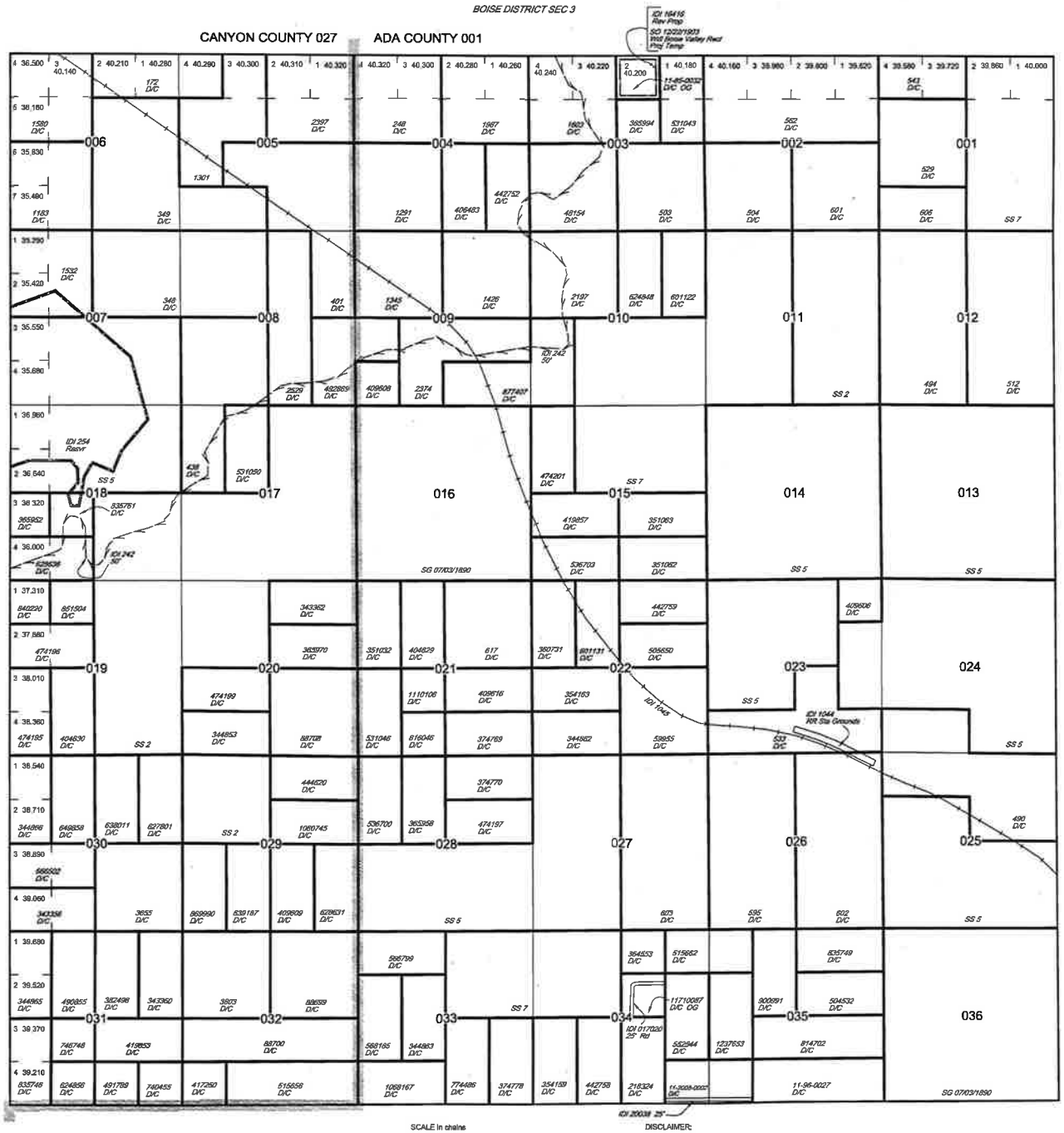

U.S. Bureau of Land Management - Idaho State Office
1387 S. Vinnell Way Boise, Idaho 83709
(208) 373-4000

SCALE in chains

SCALE in feet

SCALE in meters

NORTH

DISCLAIMER:

This plat is only a graphic display of the Bureau of Land Management's (BLM) Record of Title and township survey data. Records hereon do not reflect title changes which may have been affected by lateral movements of river or other bodies of water. Refer to cadastral surveys for official information.

The notation shown on withdrawals represent the last action taken, but may not be the effective date. See the historical index for the date of original withdrawal order.

No warranty is made by the Bureau of Land Management. The accuracy, reliability, or completeness of these data for individual use or aggregate use with other data is not guaranteed.

STATUS OF PUBLIC DOMAIN LAND AND MINERAL TITLES

MT PLAT

INDEX TO SEGREGATED TRACTS

RESURVEY	ORIGINAL SURVEY			
TRACT NO	T	R	SEC	SUBDIVISION

BL 046878 Nampa & Meridian Irrigation Dist
(Act of Cong 08/11/1916) affects land in
Sec 3

BL 046876 Boise Kuna Irrigation Dist
(Act of Cong 08/11/1916) affects land in
Secs 21,29

FOR ORDERS EFFECTING DISPOSAL OR USE OF UNIDENTIFIED LAND REFER TO INDEX OF MISCELLANEOUS DOCUMENTS

FILE REF:	ID080020N001WaM100000.dwg
CONVERTED TIFF:	09/12/2006 BY: LPM
LAST UPDATED:	08/27/2008 BY: JCB
QA/QC #1:	QA/QC #2:
POSTED TO PUBLIC RECORDS:	August 27, 2008 BY:
PUBLIC LAND SURVEY SYSTEM (PLSS)	
BLM GCDB ACQUIRED:	04/26/2005
OTHER:	N/A
PROJECTED COORDINATE SYSTEM:	UTM ZONE 11N, NAD 1983
NOTES:	
USE PLATS:	

Boise Mer.
T. 2 N
R. 1 W

TOWNSHIP 2 NORTH RANGE 2 WEST OF THE BOISE MERIDIAN, IDAHO

CANYON COUNTY 027

BOISE DISTRICT SEC 3

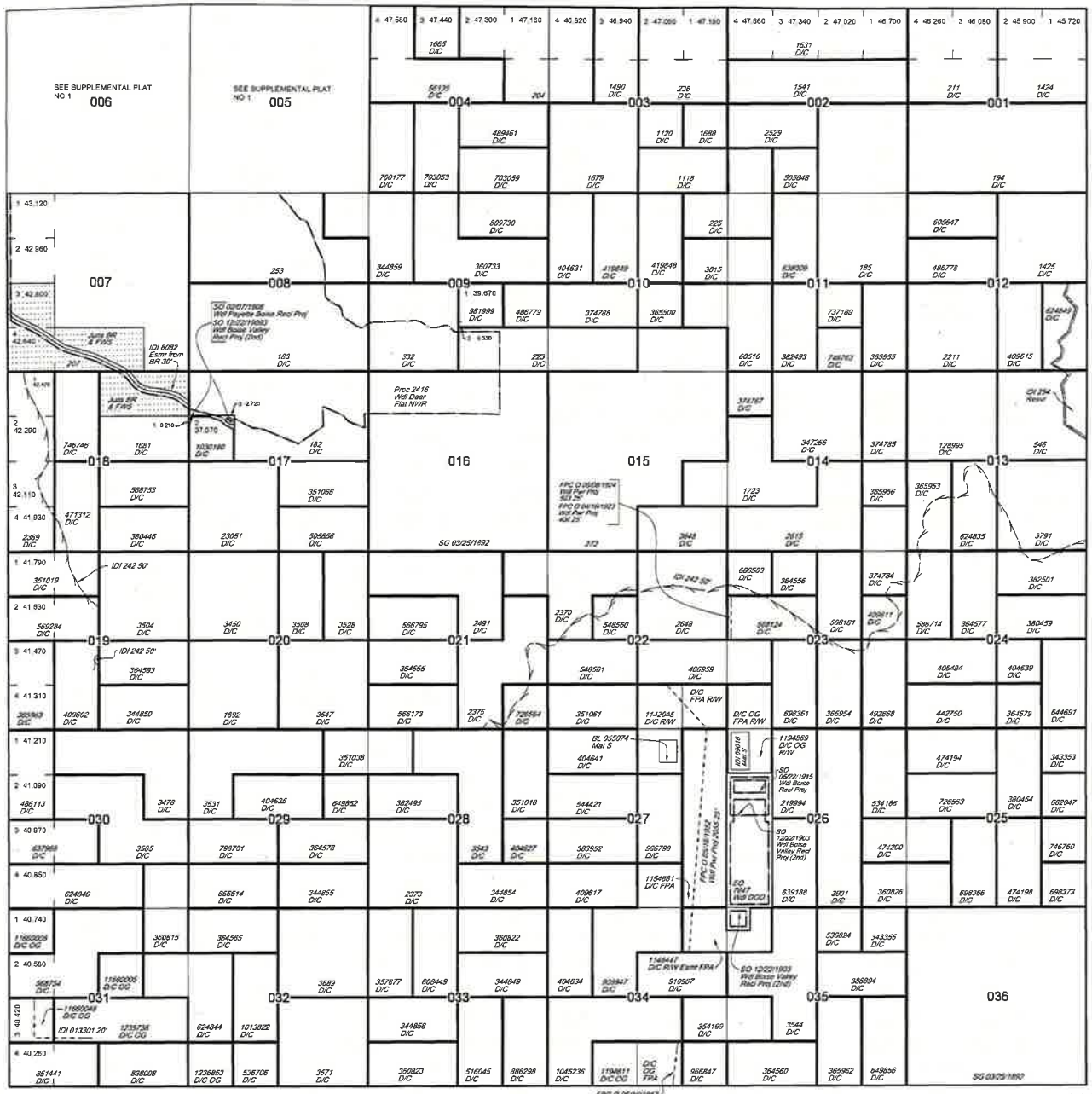

STATUS OF PUBLIC DOMAIN LAND AND MINERAL TITLES AND ACQUIRED LANDS

MT PLAT

INDEX TO SEGREGATED TRACTS				
RESURVEY			ORIGINAL SURVEY	
TRACT NO	T	R	SEC	SUBDIVISION

FPC O 05/16/1952 Wdl Pwr Proj 2055 R/W Guy Anchorage
Sec 22: SESE

Acq by Condemnation 08/29/1912 BR
Sec 16: M&B 0.800 Acres

Pending Survey (or Supplemental Plat) Group No 1439
Partial Tp

Pending Survey (or Supplemental Plat) Group No 1447
Partial Tp

FOR ORDERS AFFECTING DISPOSAL OR USE OF UNIDENTIFIED LANDS REFER TO INDEX OF MISCELLANEOUS DOCUMENTS

FILE REF:	ID080020N0020WaM100000.dwg
CONVERTED TIFF:	06/04/2010 BY: JCB
LAST UPDATED:	09/17/2018 BY: CD
QA/QC #1:	QA/QC #2:
POSTED TO PUBLIC RECORDS:	Monday, September 17, 2018 BY:
PUBLIC LAND SURVEY SYSTEM (PLSS):	
BLM GCDB ACQUIRED:	04/06/2005
OTHER:	N/A
PROJECTED COORDINATE SYSTEM:	UTM ZONE 11N, NAD 1983
NOTES:	
USE PLATS:	

Boise Mer.
T. 2 N
R. 2 W

U.S. Bureau of Land Management - Idaho State Office
1387 S. Vinnell Way Boise, Idaho 83709
(208) 373-4000

SCALE in chains: 10 5 0 10 20 30 40

SCALE in feet: 1000 500 0 1000 2000 4000

SCALE in meters: 250 0 250 500 1000

NORTH

DISCLAIMER:

This plat is only a graphic display of the Bureau of Land Management's (BLM) Record of Title and township survey data. Records hereon do not reflect title changes which may have been affected by lateral movements of river or other bodies of water. Refer to cadastral surveys for official information.

The notation shown on withdrawals represent the last action taken, but may not be the effective date. See the historical index for the date of original withdrawal order.

No warranty is made by the Bureau of Land Management. The accuracy, reliability, or completeness of these data for individual use or aggregate use with other data is not guaranteed.

TOWNSHIP 2 NORTH RANGE 2 WEST OF THE BOISE MERIDIAN, IDAHO

CANYON COUNTY 027

BOISE DISTRICT SEC 3

No. 1

STATUS OF PUBLIC DOMAIN
LAND AND MINERAL TITLES

MT PLAT
SUPPL Secs 5, 6

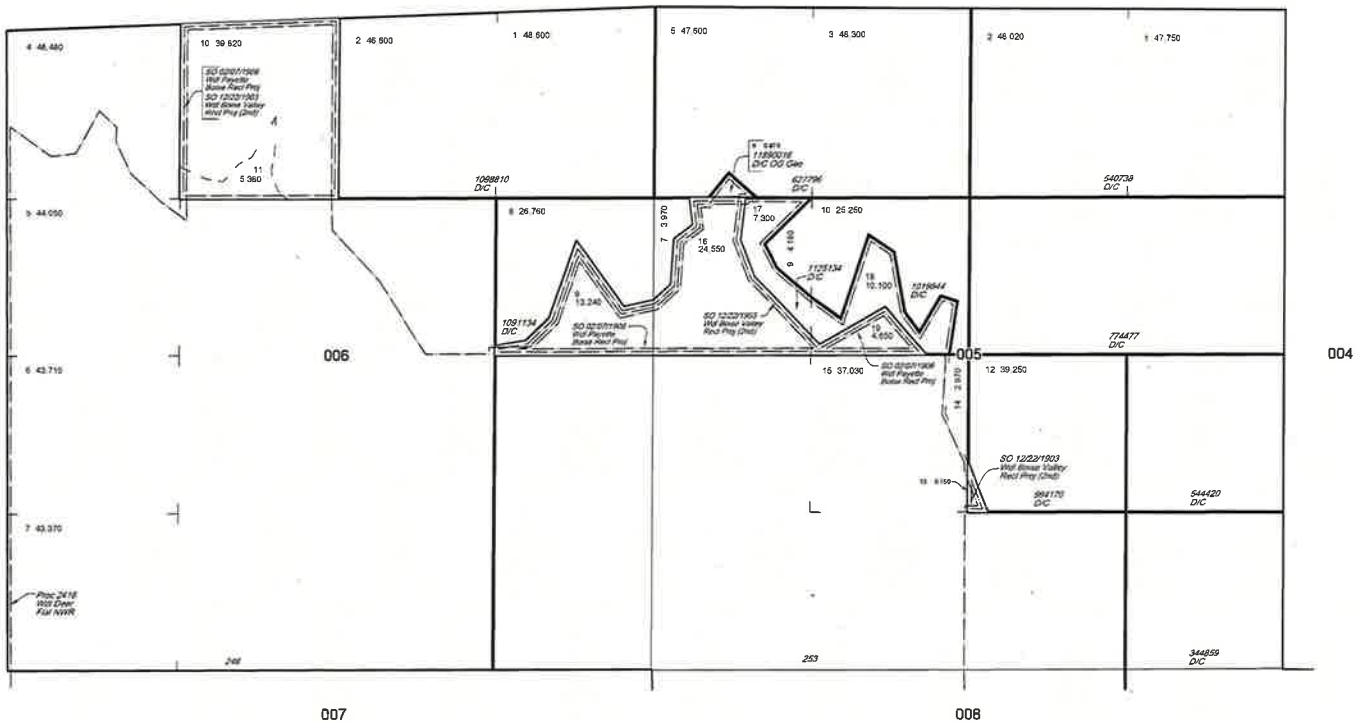

INDEX TO SEGREGATED TRACTS				
RESURVEY	ORIGINAL SURVEY			
TRACT NO	T	R	SEC	SUBDIVISION

Pending Survey (or Supplemental Plat) Group No 1439
Partial Tp

FOR ORDERS AFFECTING DISPOSAL OR USE OF UNIDENTIFIED LANDS REFER TO INDEX OF MISCELLANEOUS DOCUMENTS

FILE REF:	ID080020N0020WAM110001.dwg
CONVERTED TIFF:	12/03/2013 BY: JCB
LAST UPDATED:	09/17/2018 BY: CD
QA/QC #1:	QA/QC #2:
POSTED TO PUBLIC RECORDS:	Monday, September 17, 2018 BY:
PUBLIC LAND SURVEY SYSTEM (PLSS)	
BLM GCDB ACQUIRED:	04/28/2005
OTHER:	N/A
PROJECTED COORDINATE SYSTEM:	UTM ZONE 11N, NAD 1983
NOTES:	
USE PLATS:	

Boise Mer.
T. 2 N
R. 2 W
No. 1

U.S. Bureau of Land Management - Idaho State Office
1387 S. Vinnell Way Boise, Idaho 83709
(208) 373-4000

SCALE in chains: 5 0 5 10 20

SCALE in feet: 330 0 330 660 1320

SCALE in meters: 100 0 100 200 400

NORTH

DISCLAIMER:

This plat is only a graphic display of the Bureau of Land Management's (BLM) Record of Title and township survey data. Records hereon do not reflect title changes which may have been affected by lateral movements of river or other bodies of water. Refer to cadastral surveys for official information.

The notation shown on withdrawals represent the last action taken, but may not be the effective date. See the historical index for the date of original withdrawal order.

No warranty is made by the Bureau of Land Management. The accuracy, reliability, or completeness of these data for individual use or aggregate use with other data is not guaranteed.

TOWNSHIP 2 NORTH RANGE 3 WEST OF THE BOISE MERIDIAN, IDAHO

CANYON COUNTY 027

BOISE DISTRICT SEC 3

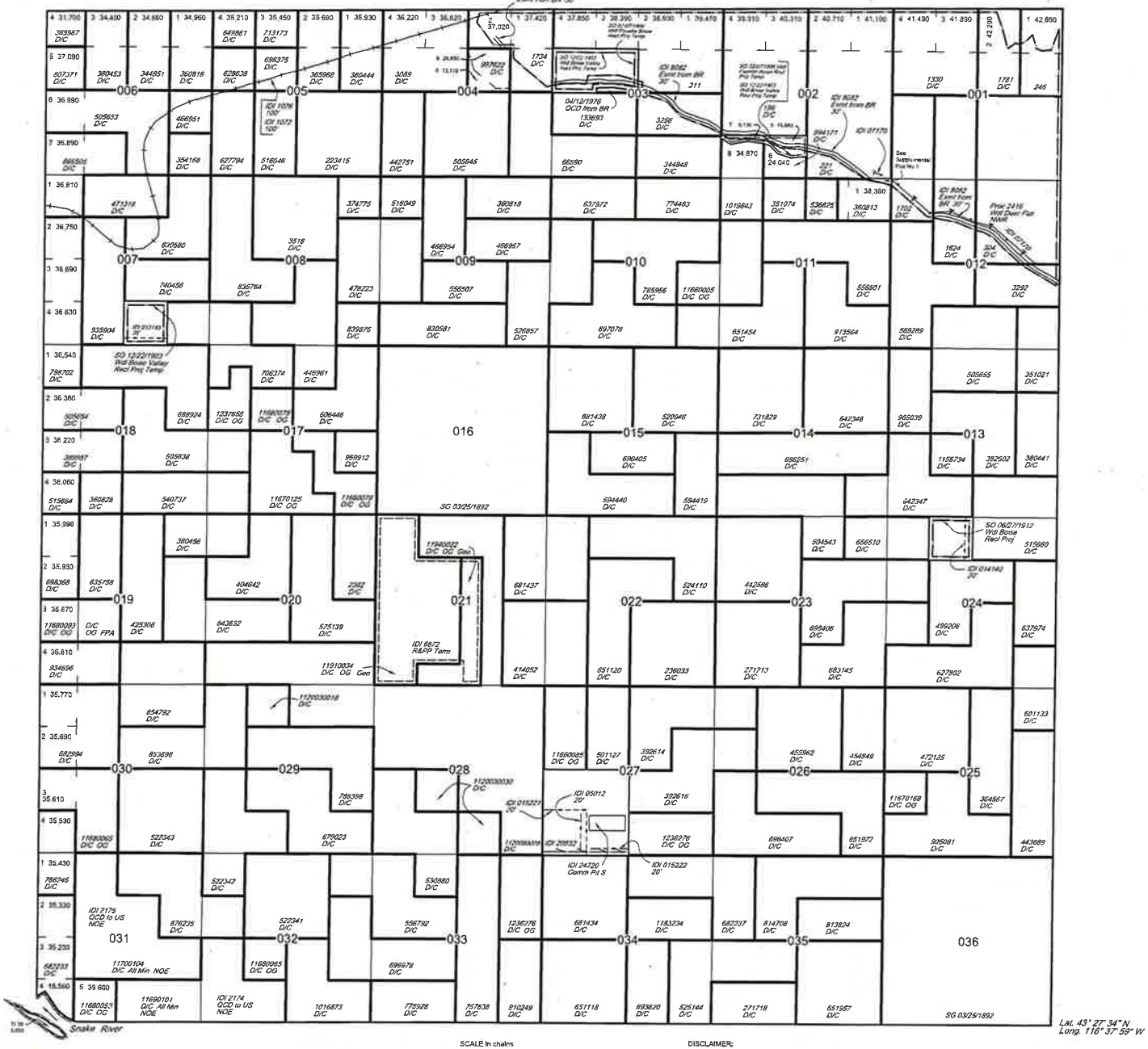

STATUS OF PUBLIC DOMAIN
LAND AND MINERAL TITLES

MT PLAT

INDEX TO SEGREGATED TRACTS				
RESURVEY			ORIGINAL SURVEY	
TRACT NO	T	R	SEC	SUBDIVISION

PLO 3110 06/28/1963 Wdl Deer Flat NWR
Sec 31: All islands in Snake River

IDI 6872 R&PP Landfill Lse Term 09/08/1992
Sec 21: W2SWNE, N2SESW, W2W2SE, NWNW, S2NW, N2SW, SWSW

IDI 24410 Per
Sec 27: SESW 2.2 acres

IDI 37532 Per
Sec 27: NESW

FOR ORDERS EFFECTING DISPOSAL OR USE OF UNIDENTIFIED LANDS REFER TO INDEX OF MISCELLANEOUS DOCUMENTS

FILE REF:	ID090020N0030WaM100000.dwg
CONVERTED TIFF: 01/30/2008	BY: LFM
LAST UPDATED: 02/17/2015	BY: JCB
QA/QC #: 02/19/2015 HS	QA/QC #2:
POSTED TO PUBLIC RECORDS:	February 17, 2015
BY:	
PUBLIC LAND SURVEY SYSTEM (PLSS)	
BLM GCDB ACQUIRED:	04/26/2005
OTHER:	N/A
PROJECTED COORDINATE SYSTEM:	UTM ZONE 11N, NAD 1983
NOTES:	
USE PLATS:	

Boise Mer.
T. 2 N
R. 3 W

U.S. Bureau of Land Management - Idaho State Office
1387 S. Vinnell Way Boise, Idaho 83709
(208) 373-4000

SCALE In chains

SCALE In feet

SCALE In meters

NORTH

DISCLAIMER:

This plat is only a graphic display of the Bureau of Land Management's (BLM) Record of Title and township survey data. Records hereon do not reflect title changes which may have been affected by lateral movements of river or other bodies of water. Refer to cadastral surveys for official information.

The notation shown on withdrawals represent the last action taken, but may not be the effective date. See the historical index for the date of original withdrawal order.

No warranty is made by the Bureau of Land Management. The accuracy, reliability, or completeness of these data for individual use or aggregate use with other data is not guaranteed.

TOWNSHIP 2 NORTH RANGE 3 WEST OF THE BOISE MERIDIAN, IDAHO

CANYON COUNTY 027

BOISE DISTRICT SEC 3

No. 1

STATUS OF PUBLIC DOMAIN
LAND AND MINERAL TITLES

MT PLAT
SUPPL Sec 11: Lot 2

INDEX TO SEGREGATED TRACTS				
RESURVEY	ORIGINAL SURVEY			
TRACT NO	T	R	SEC	SUBDIVISION

Pending Survey Group No 1314
Partial Tp

FOR ORDERS EFFECTING DISPOSAL OR USE OF UNIDENTIFIED LAND REFER TO INDEX OF MISCELLANEOUS DOCUMENTS

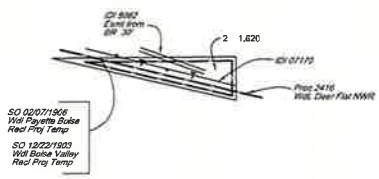

FILE REF:	IDOM0020N0030WM110001.dwg
CONVERTED TIFF:	01/30/2006 BY: LFM
LAST UPDATED:	05/10/2010 BY: JCB
QA/QC #1:	QA/QC #2:
POSTED TO PUBLIC RECORDS:	May 27, 2010 BY:
PUBLIC LAND SURVEY SYSTEM (PLSS)	
BLM GCDB ACQUIRED:	04/26/2005
OTHER:	N/A
PROJECTED COORDINATE SYSTEM:	UTM ZONE 11N, NAD 1983
NOTES:	
USE PLATS:	

U.S. Bureau of Land Management - Idaho State Office
1387 S. Vinnell Way Boise, Idaho 83709
(208) 373-4000

SCALE in chains

SCALE in feet

SCALE in meters

NORTH

DISCLAIMER:

This plat is only a graphic display of the Bureau of Land Management's (BLM) Record of Title and township survey data. Records hereon do not reflect title changes which may have been affected by lateral movements of river or other bodies of water. Refer to cadastral surveys for official information.

The notation shown on withdrawals represent the last action taken, but may not be the effective date. See the historical index for the date of original withdrawal order.

No warranty is made by the Bureau of Land Management. The accuracy, reliability, or completeness of these data for individual use or aggregate use with other data is not guaranteed.

Boise Mer.
T. 2 N
R. 3 W
No. 1

TOWNSHIP 2 NORTH RANGE 4 WEST OF THE BOISE MERIDIAN, IDAHO

BOISE DISTRICT SEC 3

OWYHEE COUNTY 073 CANYON COUNTY 027

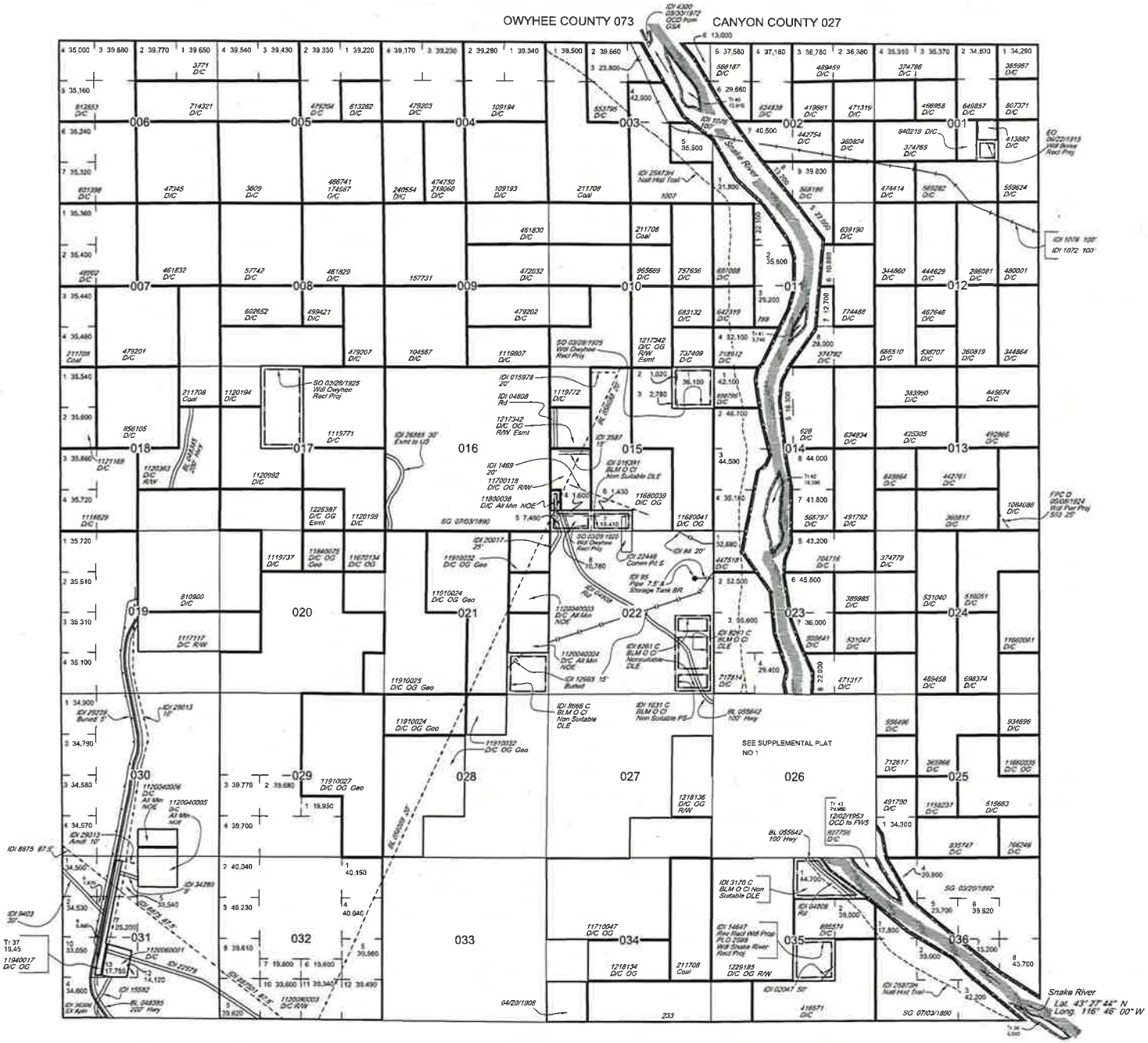

STATUS OF PUBLIC DOMAIN LAND AND MINERAL TITLES

MT PLAT

INDEX TO SEGREGATED TRACTS				
RESURVEY	ORIGINAL SURVEY			
TRACT NO	T	R	SEC	SUBDIVISION

BL 046874 Wilder Irrigation Dist (Act of Cong 08/11/1916) affects land in
Sec 13

Proc 2416 07/25/1940 Wdl Snake River NWR, all islands in Snake River

BL 042511 Gem Irrigation Dist (Act of Cong 08/11/1916) affects land in
Secs 8, 9, 10, 15
Secs 17 to 20 incl

IDI 25873 H Nall Hist Trail
Historical information only, does not denote public access

See Cadastral Survey dated 09/07/2011 to identify Snake River islands awarded to the State of Idaho by decree CIV 97-0426-S-BLW
Sec 2: 56 Feedlot Island
Sec 38: 60A, 61A

See Cadastral Plat approved 07/20/2012 for official acres affecting legal subdivisions:
Sec 17

IDI 37534 Per
Sec 35: Lot 1

FOR ORDERS EFFECTING DISPOSAL OR USE OF UNIDENTIFIED LANDS REFER TO INDEX OF MISCELLANEOUS DOCUMENTS

FILE REF:	ID080020N00040WaM100000.dwg		
CONVERTED TIFF:	06/25/2007	BY:	DWB
LAST UPDATED:	12/22/2014	BY:	JCB
QA/QC #1:	REVIEWED	QA/QC #2:	REVIEWED
POSTED TO PUBLIC RECORDS:	December 22, 2014		
BY:			
PUBLIC LAND SURVEY SYSTEM (PLSS)			
BLM GCDB ACQUIRED:	04/26/2005		
OTHER:	N/A		
PROJECTED COORDINATE SYSTEM:	UTM ZONE 11N, NAD 1983		
NOTES:			
USE PLATS:			

U.S. Bureau of Land Management - Idaho State Office
1387 S. Vinnell Way Boise, Idaho 83709
(208) 373-4000

SCALE in chains

SCALE in feet

SCALE in meters

NORTH

DISCLAIMER:

This plat is only a graphic display of the Bureau of Land Management's (BLM) Record of Title and township survey data. Records hereon do not reflect title changes which may have been affected by lateral movements of river or other bodies of water. Refer to cadastral surveys for official information.

The notation shown on withdrawals represent the last action taken, but may not be the effective date. See the historical index for the date of original withdrawal order.

No warranty is made by the Bureau of Land Management. The accuracy, reliability, or completeness of these data for individual use or aggregate use with other data is not guaranteed.

Boise Mer.
T. 2 N
R. 4 W

TOWNSHIP 2 NORTH RANGE 4 WEST OF THE BOISE MERIDIAN, IDAHO

BOISE DISTRICT SEC 3

No. 1

STATUS OF PUBLIC DOMAIN
LAND AND MINERAL TITLES

MT PLAT
SUPPL Sec 26

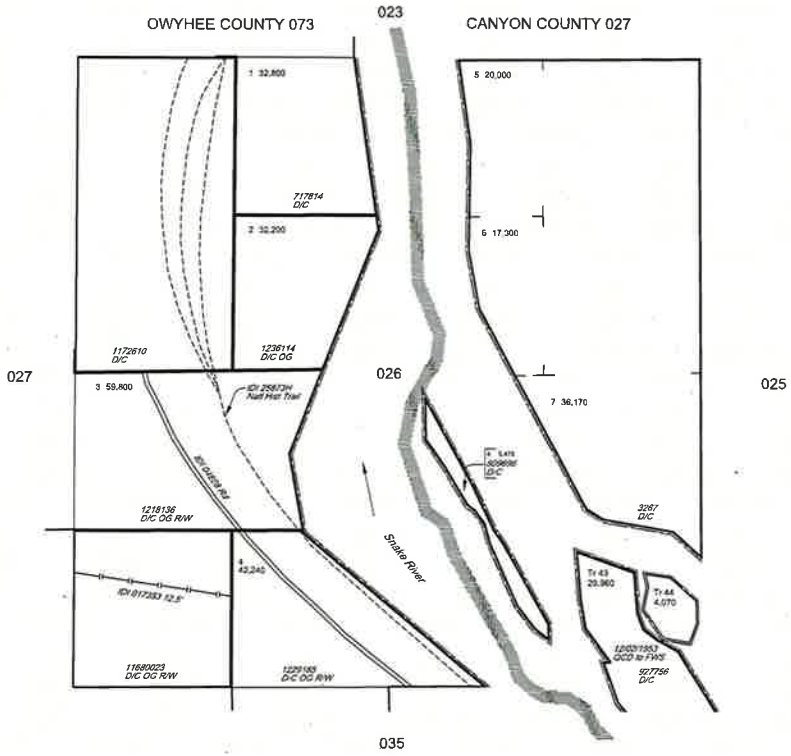

INDEX TO SEGREGATED TRACTS				
RESURVEY	ORIGINAL SURVEY			
TRACT NO	T	R	SEC	SUBDIVISION

Proc 2416 07/25/1940 Wdl Snake River NWR, all islands in Snake River

IDI 25873H Natl Hist Trail
Historical information only, does not denote public access

See Cadastral Survey dated 09/07/2011 to identify Snake River islands awarded to the State of Idaho by decree CIV 97-0426-S-BLW
Sec 26: 58A, 58B, 58C, 58D, 58E

FOR ORDERS EFFECTING DISPOSAL OR USE OF UNIDENTIFIED LAND REFER TO INDEX OF MISCELLANEOUS DOCUMENTS

FILE REF:	ID080020N004OWaM110001.dwg		
CONVERTED TIFF:	05/10/2010	BY:	JCB
LAST UPDATED:	12/14/2011	BY:	LFM
QA/QC #1:		QA/QC #2:	
POSTED TO PUBLIC RECORDS:	December 27, 2011		
BY:			
PUBLIC LAND SURVEY SYSTEM (PLSS)			
BLM GCDB ACQUIRED:	04/26/2005		
OTHER:	N/A		
PROJECTED COORDINATE SYSTEM:	UTM ZONE 11N, NAD 1983		
NOTES:			
USE PLATS:			

U.S. Bureau of Land Management - Idaho State Office
1387 S. Vinnell Way Boise, Idaho 83709
(208) 373-4000

SCALE in chains
5 0 5 10 20

SCALE in feet
330 0 330 660 1320

SCALE in meters
100 0 100 200 400

NORTH

DISCLAIMER:

This plat is only a graphic display of the Bureau of Land Management's (BLM) Record of Title and township survey data. Records hereon do not reflect title changes which may have been affected by lateral movements of river or other bodies of water. Refer to cadastral surveys for official information.

The notation shown on withdrawals represent the last action taken, but may not be the effective date. See the historical index for the date of original withdrawal order.

No warranty is made by the Bureau of Land Management. The accuracy, reliability, or completeness of these data for individual use or aggregate use with other data is not guaranteed.

Boise Mer.
T. 2 N
R. 4 W
No. 1

TOWNSHIP 2 NORTH RANGE 1 EAST OF THE BOISE MERIDIAN, IDAHO

ADA COUNTY 001

BOISE DISTRICT SEC 3

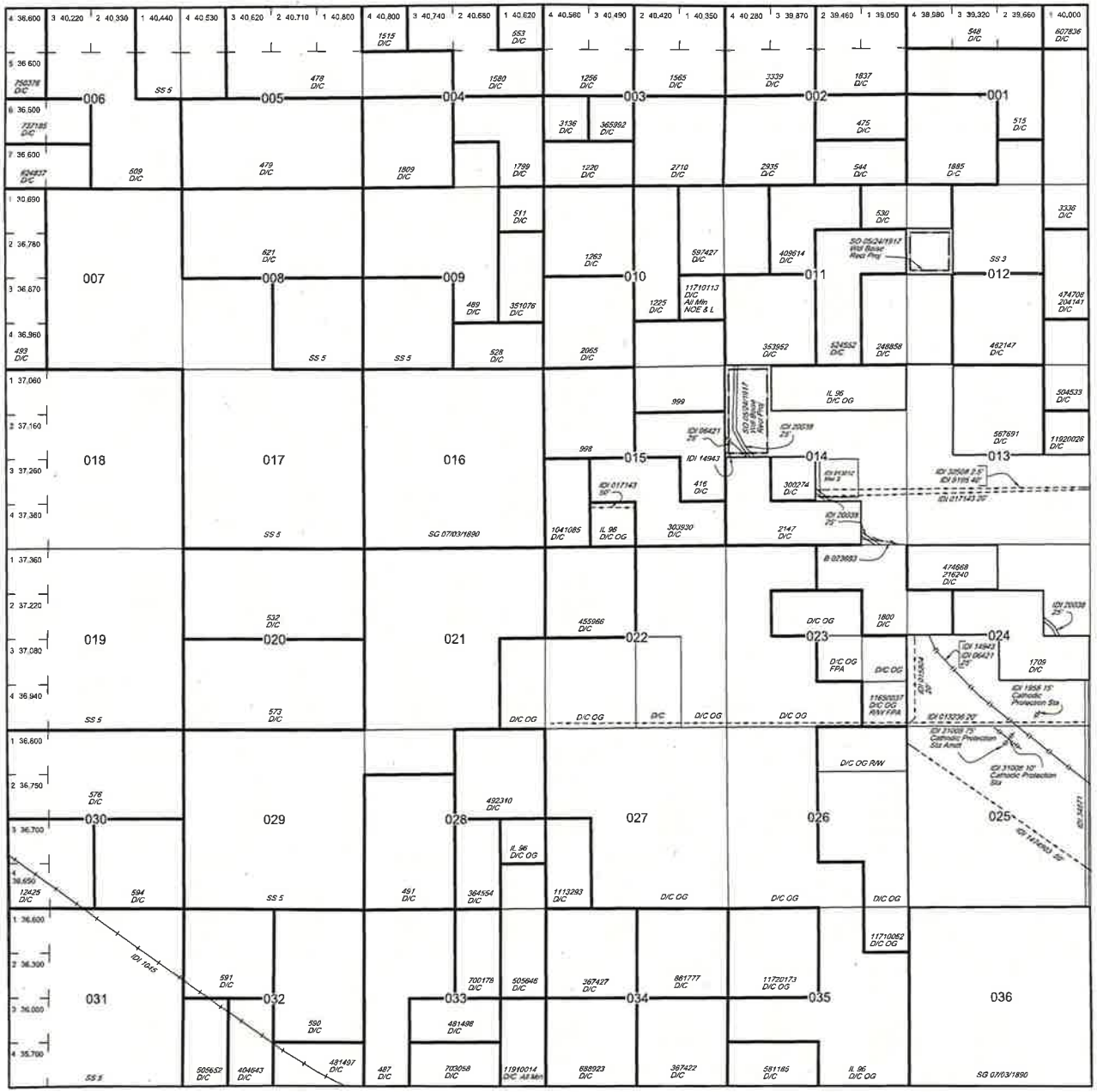

Lat. 43° 27' 33" N
Long. 116° 16' 27" W

STATUS OF PUBLIC DOMAIN
LAND AND MINERAL TITLES

MT PLAT

INDEX TO SEGREGATED TRACTS				
RESURVEY	ORIGINAL SURVEY			
TRACT NO	T	R	SEC	SUBDIVISION

BL 046876 Boise-Kuna Irrigation Dist (Act of Cong 08/11/1916)
affects land in
Sec 33

IDI 37532 Per
Sec 24: NWSW

FOR ORDERS EFFECTING DISPOSAL OR USE OF UNIDENTIFIED LANDS REFER TO INDEX OF MISCELLANEOUS DOCUMENTS

FILE REF:	ID080020N0010ExM100000.dwg		
CONVERTED TIFF:	06/07/2005	BY:	LFM
LAST UPDATED:	07/07/2015	BY:	HS
QA/QC #1:		QA/QC #2:	
POSTED TO PUBLIC RECORDS:	August 5, 2015		
BY:			
PUBLIC LAND SURVEY SYSTEM (PLSS)			
BLM GCDB ACQUIRED:	04/26/2005		
OTHER:	N/A		
PROJECTED COORDINATE SYSTEM:	UTM ZONE 11N, NAD 1983		
NOTES:			
USE PLATE:			

U.S. Bureau of Land Management - Idaho State Office
1387 S. Vinnell Way Boise, Idaho 83709
(208) 373-4000

SCALE in chains

SCALE in feet

SCALE in meters

NORTH

DISCLAIMER:

This plat is only a graphic display of the Bureau of Land Management's (BLM) Record of Title and township survey data. Records hereon do not reflect title changes which may have been affected by lateral movements of river or other bodies of water. Refer to cadastral surveys for official information.

The notation shown on withdrawals represent the last action taken, but may not be the effective date. See the historical index for the date of original withdrawal order.

No warranty is made by the Bureau of Land Management. The accuracy, reliability, or completeness of these data for individual use or aggregate use with other data is not guaranteed.

Boise Mer.
T. 2 N
R. 1 E

TOWNSHIP 2 NORTH RANGE 2 EAST OF THE BOISE MERIDIAN, IDAHO

ADA COUNTY 001

BOISE DISTRICT SEC 3

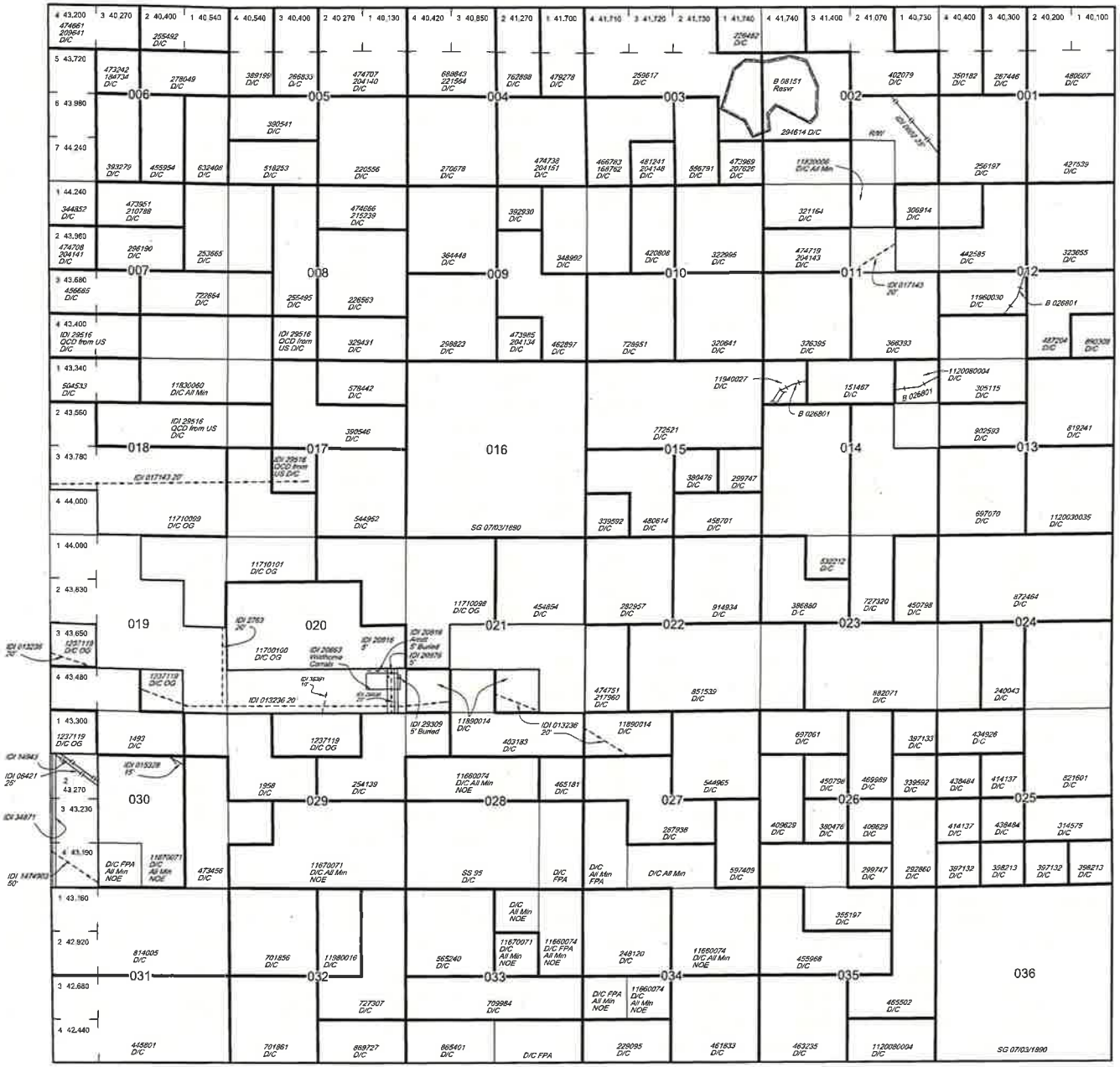

Lat. 43° 27' 31" N
Long. 116° 09' 17" W

U.S. Bureau of Land Management - Idaho State Office
1387 S. Vinnell Way Boise, Idaho 83709
(208) 373-4000

SCALE in chains

SCALE in feet

SCALE in meters

NORTH

DISCLAIMER:

This plat is only a graphic display of the Bureau of Land Management's (BLM) Record of Title and township survey data. Records hereon do not reflect title changes which may have been affected by lateral movements of river or other bodies of water. Refer to cadastral surveys for official information.

The notation shown on withdrawals represent the last action taken, but may not be the effective date. See the historical index for the date of original withdrawal order.

No warranty is made by the Bureau of Land Management. The accuracy, reliability, or completeness of these data for individual use or aggregate use with other data is not guaranteed.

STATUS OF PUBLIC DOMAIN
LAND AND MINERAL TITLES

MT PLAT

INDEX TO SEGREGATED TRACTS

RESURVEY				ORIGINAL SURVEY
TRACT NO	T.	R	SEC	SUBDIVISION

EO 10/29/1913 Wdl Pwr S Res 406 R/W Trans line, all land lying within 50' of center line H 010877, B 012360
- *Sec 9: E2SE*
- *Sec 10: W2SW*
- *Sec 15: W2SW, NWSW*
- *Sec 21: E2E2*
- *Sec 27: NWNW, W2SW*
- *Sec 28: E2E2*
- *Sec 33: E2E2*
- *Sec 34: NWSW*

EO 02/11/1915 Mod Pwr S Res 406 EO 10/29/1913 to permit R/W Trans line

Pat 728951 01/20/1920, excludes land in Pwr S Res 406
- *Sec 10: SW*

IDI 26665 Comm S, Powerline & Access Rd
- *Sec 20: W2NESESE* 1.304 acres

FOR ORDERS EFFECTING DISPOSAL OR USE OF UNIDENTIFIED LANDS REFER TO INDEX OF MISCELLANEOUS DOCUMENTS

FILE REF:	ID060020N0020EaM100000.dwg
CONVERTED TIFF:	06/06/2005 BY: LFM
LAST UPDATED:	01/28/2014 BY: JCB
QA/QC #1:	SSB 01/28/2014 QA/QC #2: SSB
POSTED TO PUBLIC RECORDS:	January 28, 2014
BY:	
PUBLIC LAND SURVEY SYSTEM (PLSS)	
BLM GCDB ACQUIRED:	04/26/2005
OTHER:	N/A
PROJECTED COORDINATE SYSTEM:	UTM ZONE 11N, NAD 1983
NOTES:	
USE PLATS:	

Boise Mer.
T. 2 N
R. 2 E

TOWNSHIP 2 NORTH RANGE 3 EAST OF THE BOISE MERIDIAN, IDAHO

ADA COUNTY 001

BOISE DISTRICT SEC 3

STATUS OF PUBLIC DOMAIN
LAND AND MINERAL TITLES
AND ACQUIRED LANDS

MT PLAT

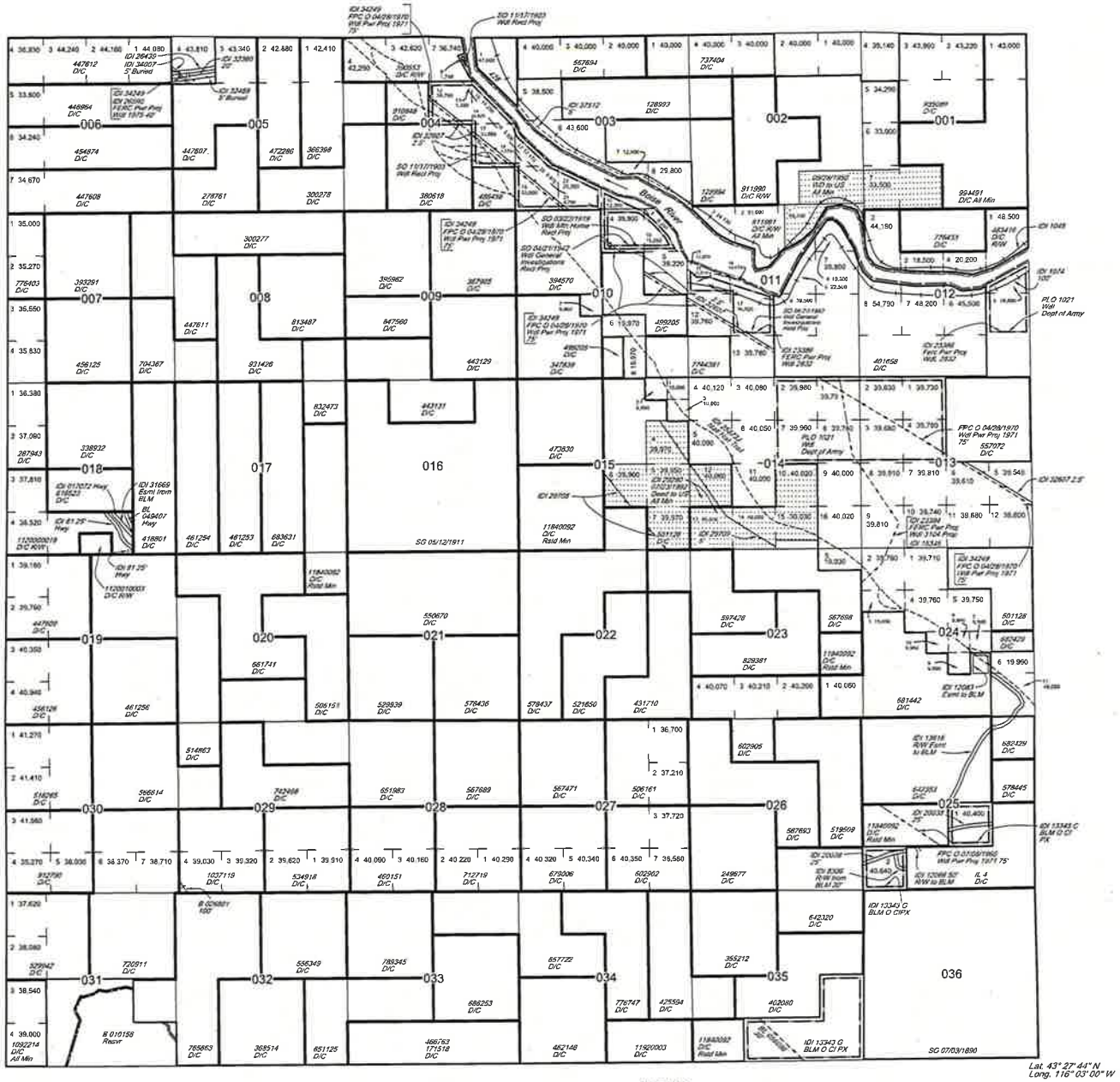

INDEX TO SEGREGATED TRACTS				
RESURVEY	ORIGINAL SURVEY			
TRACT NO	T	R	SEC	SUBDIVISION

IDI 25873J Natl Hist Trail
Historical Information only, does not denote public access

IDI 34007 Amdt R/W Tele Cable 5' Buried
Sec 5: Within Lot 4

IDI 33896 R/W Trail 2.5'
Sec 5: Within Lot 4

FOR ORDERS EFFECTING DISPOSAL OR USE OF UNIDENTIFIED LANDS REFER TO INDEX OF MISCELLANEOUS DOCUMENTS

FILE REF:	ID080020N0030EsM100000.dwg	
CONVERTED TIFF:	07/27/2005	BY: PB
LAST UPDATED:	05/21/2015	BY: HS
QA/QC #1:	CDD 06/26/2015	QA/QC #2:
POSTED TO PUBLIC RECORDS:	May 21, 2015	
BY:		
PUBLIC LAND SURVEY SYSTEM (PLSS)		
BLM GCDB ACQUIRED:	04/26/2005	
OTHER:	N/A	
PROJECTED COORDINATE SYSTEM:	UTM ZONE 11N, NAD 1983	
NOTES:		
USE PLATS:		

U.S. Bureau of Land Management - Idaho State Office
1387 S. Vinnell Way Boise, Idaho 83709
(208) 373-4000

SCALE in chains

SCALE in feet

SCALE in meters

NORTH

DISCLAIMER:

This plat is only a graphic display of the Bureau of Land Management's (BLM) Record of Title and township survey data. Records hereon do not reflect title changes which may have been affected by lateral movements of river or other bodies of water. Refer to cadastral surveys for official information.

The notation shown on withdrawals represent the last action taken, but may not be the effective date. See the historical index for the date of original withdrawal order.

No warranty is made by the Bureau of Land Management. The accuracy, reliability, or completeness of these data for individual use or aggregate use with other data is not guaranteed.

Boise Mer.
T. 2 N
R. 3 E

TOWNSHIP 3 NORTH RANGE 1 WEST OF THE BOISE MERIDIAN, IDAHO

BOISE DISTRICT SEC 3

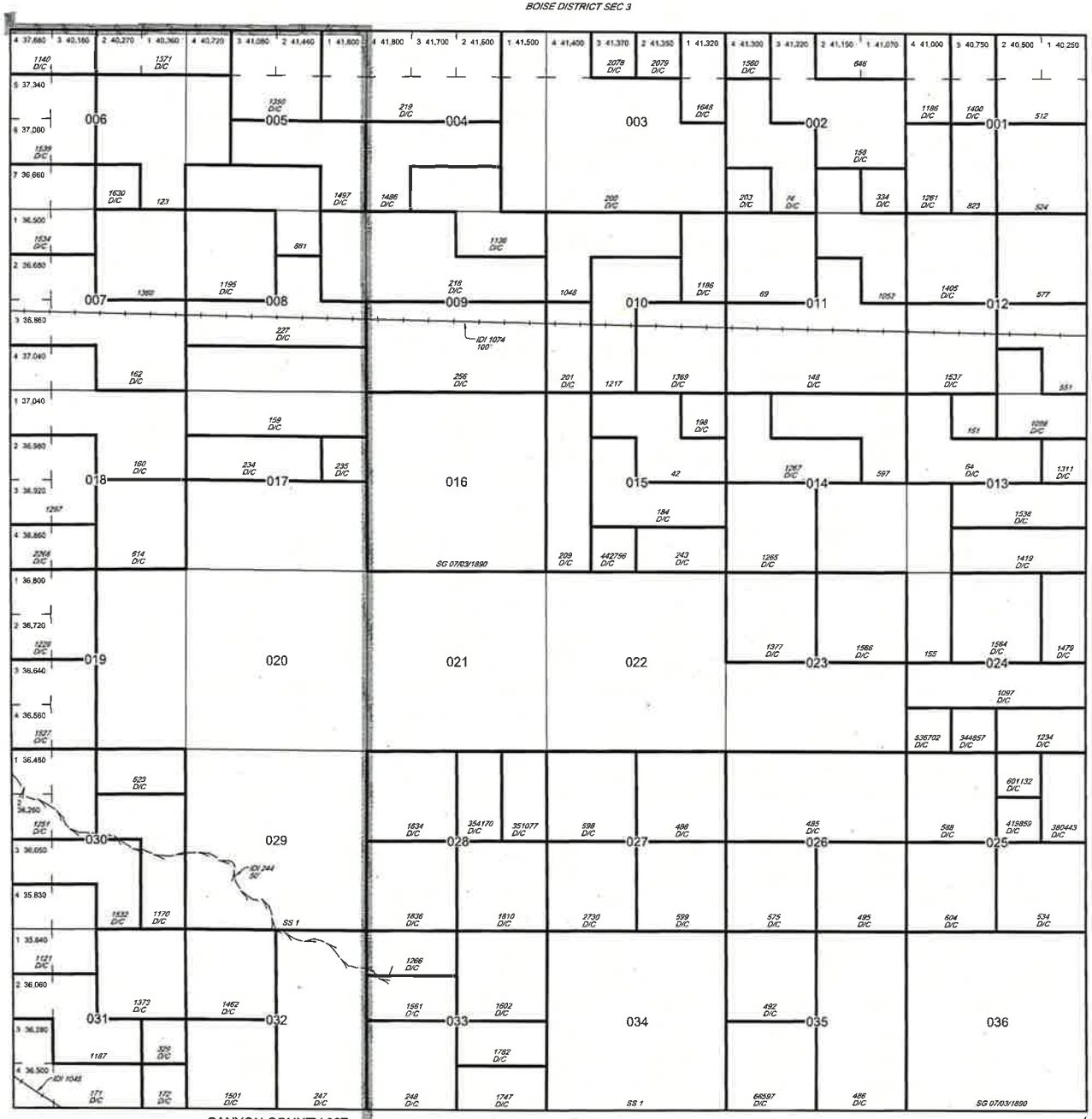

Lat. 43° 32' 47" N
Long. 116° 23' 38" W

STATUS OF PUBLIC DOMAIN
LAND AND MINERAL TITLES

MT PLAT

INDEX TO SEGREGATED TRACTS				
RESURVEY	ORIGINAL SURVEY			
TRACT NO	T	R	SEC	SUBDIVISION

FOR ORDERS EFFECTING DISPOSAL OR USE OF UNIDENTIFIED LAND REFER TO INDEX OF MISCELLANEOUS DOCUMENTS

FILE REF:	ID060030N0010WaM100000.dwg
CONVERTED TIFF:	03/22/2012 BY: JCB
LAST UPDATED:	03/22/2012 BY: JCB
QA/QC #1:	QA/QC #2:
POSTED TO PUBLIC RECORDS:	March 22, 2012
	BY:
PUBLIC LAND SURVEY SYSTEM (PLSS)	
BLM GCDB ACQUIRED:	04/26/2005
OTHER:	N/A
PROJECTED COORDINATE SYSTEM:	UTM ZONE 11N, NAD 1983
NOTES:	
USE PLATS:	

U.S. Bureau of Land Management - Idaho State Office
1387 S. Vinnell Way Boise, Idaho 83709
(208) 373-4000

SCALE in chains

SCALE in feet

SCALE in meters

NORTH

DISCLAIMER:

This plat is only a graphic display of the Bureau of Land Management's (BLM) Record of Title and township survey data. Records hereon do not reflect title changes which may have been affected by lateral movements of river or other bodies of water. Refer to cadastral surveys for official information.

The notation shown on withdrawals represent the last action taken, but may not be the effective date. See the historical index for the date of original withdrawal order.

No warranty is made by the Bureau of Land Management. The accuracy, reliability, or completeness of these data for individual use or aggregate use with other data is not guaranteed.

Boise Mer.
T. 3 N
R. 1 W

TOWNSHIP 3 NORTH RANGE 2 WEST OF THE BOISE MERIDIAN, IDAHO

CANYON COUNTY 027

BOISE DISTRICT SEC 3

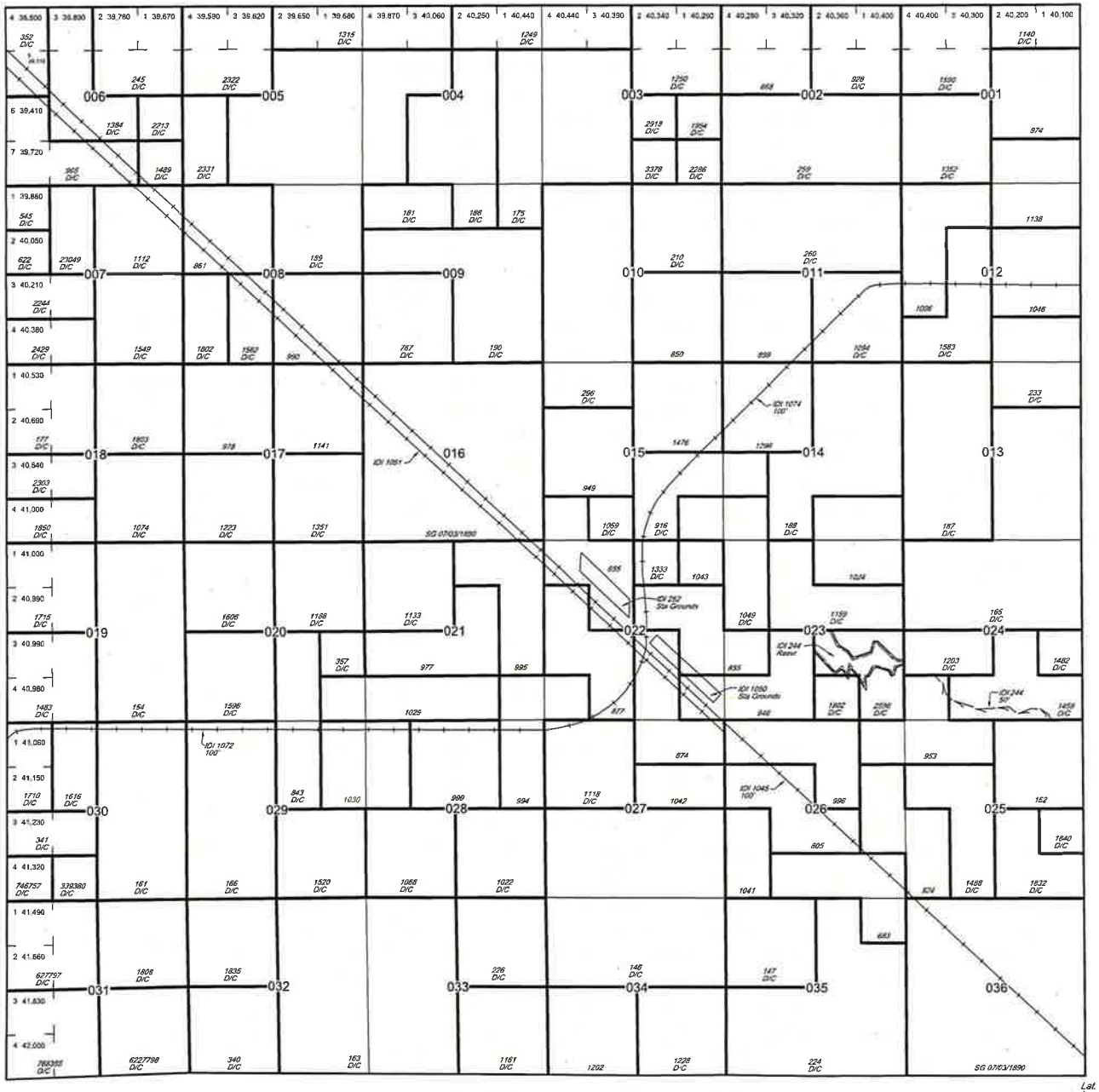

Lat. 43° 32' 49" N
Long. 116° 30' 46" W

STATUS OF PUBLIC DOMAIN
LAND AND MINERAL TITLES

MT PLAT

INDEX TO SEGREGATED TRACTS				
RESURVEY			ORIGINAL SURVEY	
TRACT NO	T	R	SEC	SUBDIVISION

FOR ORDERS EFFECTING DISPOSAL OR USE OF UNIDENTIFIED LAND REFER TO INDEX OF MISCELLANEOUS DOCUMENTS

FILE REF:	ID080030N0020WMM100000C.dwg	
CONVERTED TIFF:	03/30/2012	BY: JCB
LAST UPDATED:	03/30/2012	BY: JCB
QA/QC #1:		QA/QC #2:
POSTED TO PUBLIC RECORDS:	March 30, 2012	BY:
PUBLIC LAND SURVEY SYSTEM (PLSS)		
BLM GCDB ACQUIRED:	04/26/2005	
OTHER:	N/A	
PROJECTED COORDINATE SYSTEM:	UTM ZONE 11N, NAD 1983	
NOTES:		
USE PLATE:		

U.S. Bureau of Land Management - Idaho State Office
1387 S. Vinnell Way Boise, Idaho 83709
(208) 373-4000

SCALE In chains

SCALE In feet

SCALE In meters

NORTH

DISCLAIMER:

This plat is only a graphic display of the Bureau of Land Management's (BLM) Record of Title and township survey data. Records hereon do not reflect title changes which may have been affected by lateral movements of river or other bodies of water. Refer to cadastral surveys for official information.

The notation shown on withdrawals represent the last action taken, but may not be the effective date. See the historical index for the date of original withdrawal order.

No warranty is made by the Bureau of Land Management. The accuracy, reliability, or completeness of these data for individual use or aggregate use with other data is not guaranteed.

Boise Mer.
T. 3 N
R. 2 W

TOWNSHIP 3 NORTH RANGE 3 WEST OF THE BOISE MERIDIAN, IDAHO

CANYON COUNTY 027

BOISE DISTRICT SEC 3

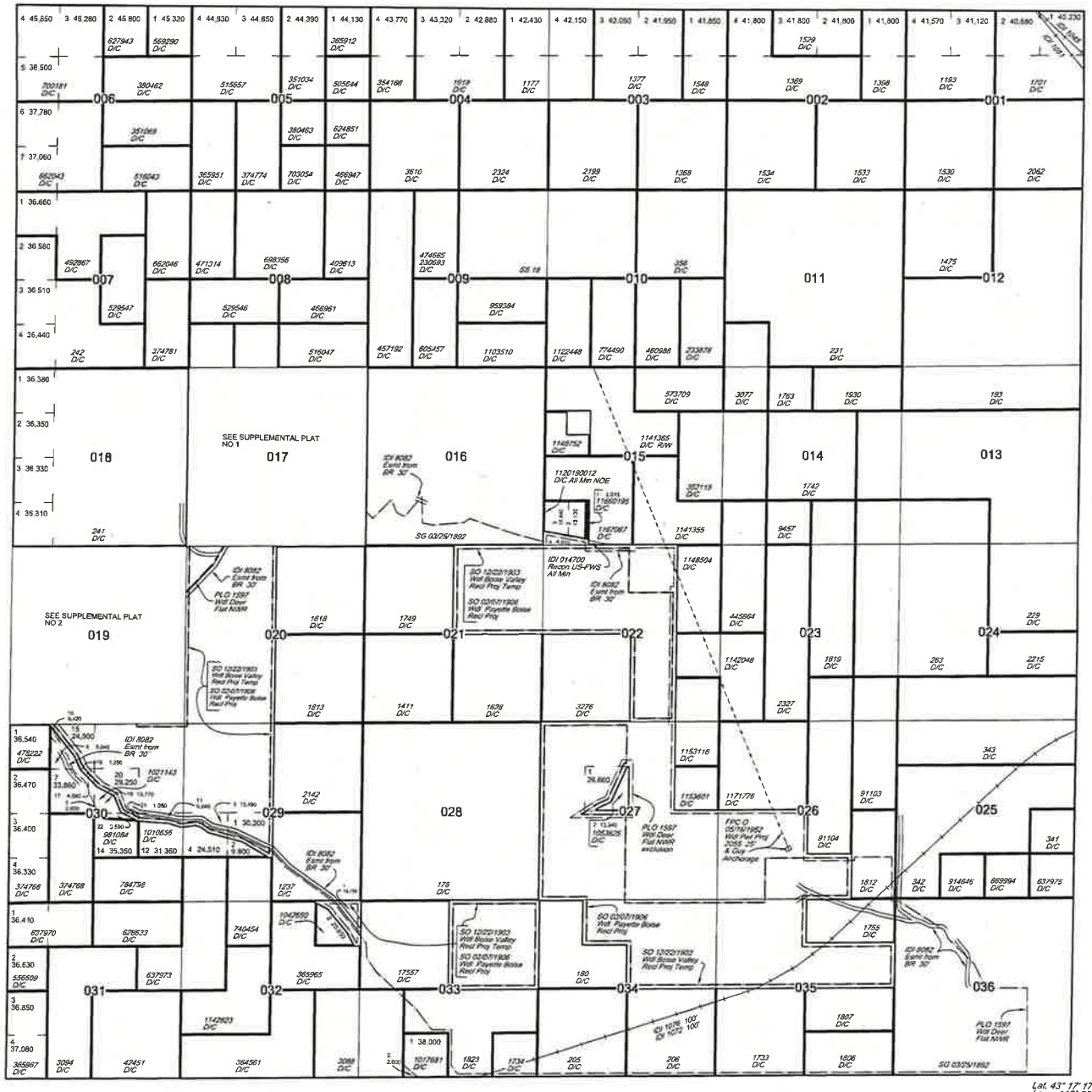

Lat. 43° 17' 17" N
Long. 116° 38' 05" W

STATUS OF PUBLIC DOMAIN LAND AND MINERAL TITLES

MT PLAT

INDEX TO SEGREGATED TRACTS				
RESURVEY	ORIGINAL SURVEY			
TRACT NO	T	R	SEC	SUBDIVISION

IDI 014700 Act of 02/18/1929, Recon to US, Admin by Sec of Int under terms of Sec 10 of the Migratory Bird Conservation Act
Sec 15: M&B, SESW

PLO 1597 03/07/1958 provides BLM to administer sand & gravel in
Sec 26: NESW

See Cadastral Plat approved 02/21/2017 for official acres and survey information affecting legal subdivisions and tracts:
Secs 17,19

Pending Survey Group No 1427
Partial Tp

Pending Survey or Supplemental Plat Group No 1476
Partial Tp

Pending Survey or Supplemental Plat Group No 1487
Partial Tp

FOR ORDERS AFFECTING DISPOSAL OR USE OF UNIDENTIFIED LANDS REFER TO INDEX OF MISCELLANEOUS DOCUMENTS

FILE REF:	ID030030N0030WAM100000.dwg
CONVERTED TIFF: 03/03/2008	BY: LFM
LAST UPDATED: 04/03/2019	BY: CD
QA/QC #1: 04/04/2019 DCM	QA/QC #2:
POSTED TO PUBLIC RECORDS:	April 4, 2019
BY:	
PUBLIC LAND SURVEY SYSTEM (PLSS)	
BLM GCDB ACQUIRED:	04/26/2005
OTHER:	N/A
PROJECTED COORDINATE SYSTEM:	UTM ZONE 11N, NAD 1983
NOTES:	
USE PLATS:	

U.S. Bureau of Land Management - Idaho State Office
1387 S. Vinnell Way Boise, Idaho 83709
(208) 373-4000

SCALE in chains

SCALE in feet

SCALE in meters

NORTH

DISCLAIMER

This plat is only a graphic display of the Bureau of Land Management's (BLM) Record of Title and township survey data. Records hereon do not reflect title changes which may have been affected by lateral movements of river or other bodies of water. Refer to cadastral surveys for official information.

The notation shown on withdrawals represent the last action taken, but may not be the effective date. See the historical index for the date of original withdrawal order.

No warranty is made by the Bureau of Land Management. The accuracy, reliability, or completeness of these data for individual use or aggregate use with other data is not guaranteed.

Boise Mer.
T. 3 N
R. 3 W

TOWNSHIP 3 NORTH RANGE 3 WEST OF THE BOISE MERIDIAN, IDAHO

CANYON COUNTY 027

BOISE DISTRICT SEC 3

No. 1

STATUS OF PUBLIC DOMAIN
LAND AND MINERAL TITLES

MT PLAT
SUPPL Sec 17

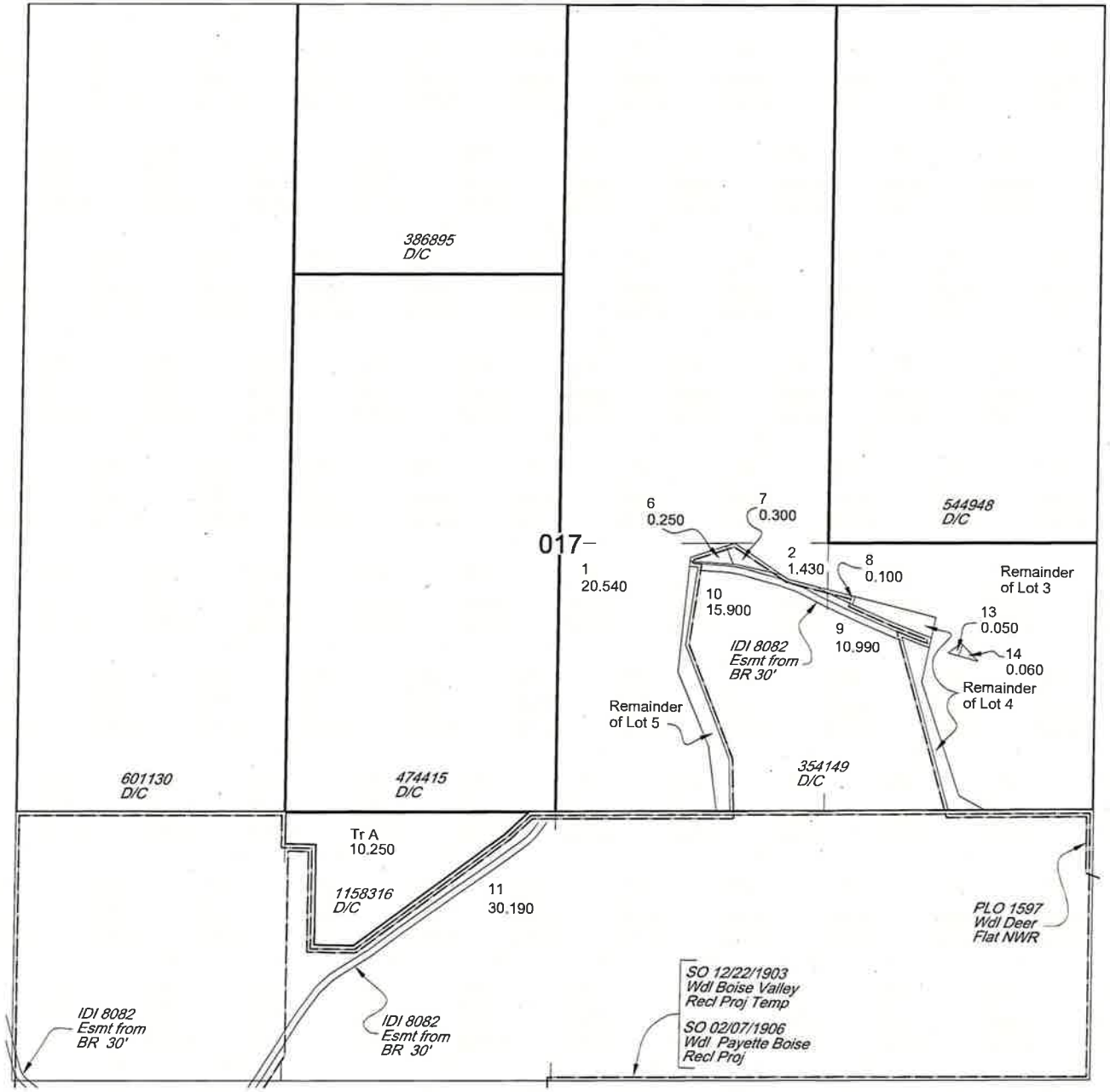

INDEX TO SEGREGATED TRACTS				
RESURVEY	ORIGINAL SURVEY			
TRACT NO	T	R	SEC	SUBDIVISION

See Cadastral Plat approved 02/21/2017 for official acres and survey information affecting legal subdivisions and tracts:
Secs 17, 19

FOR ORDERS AFFECTING DISPOSAL OR USE OF UNIDENTIFIED LANDS REFER TO INDEX OF MISCELLANEOUS DOCUMENTS

FILE REF:	ID080030N0030WM110001.dwg		
CONVERTED TIFF:	01/01/2005	BY:	
LAST UPDATED:	02/19/2019	BY:	CD
QA/QC #1:	02/19/2019 DCM	QA/QC #2:	
POSTED TO PUBLIC RECORDS:	February 20, 2019	BY:	
PUBLIC LAND SURVEY SYSTEM (PLSS)			
BLM GCDB ACQUIRED:	04/26/2005		
OTHER:	N/A		
PROJECTED COORDINATE SYSTEM:	UTM ZONE 11N, NAD 1983		
NOTES:			
USE PLATS:			

U.S. Bureau of Land Management - Idaho State Office
1387 S. Vinnell Way Boise, Idaho 83709
(208) 373-4000

SCALE in chains: 5 0 5 10 20

SCALE in feet: 330 0 330 660 1320

SCALE in meters: 100 0 100 200 400

NORTH

DISCLAIMER:

This plat is only a graphic display of the Bureau of Land Management's (BLM) Record of Title and township survey data. Records hereon do not reflect title changes which may have been affected by lateral movements of river or other bodies of water. Refer to cadastral surveys for official information.

The notation shown on withdrawals represent the last action taken, but may not be the effective date. See the historical index for the date of original withdrawal order.

No warranty is made by the Bureau of Land Management. The accuracy, reliability, or completeness of these data for individual use or aggregate use with other data is not guaranteed

Boise Mer.
T. 3 N
R. 3 W
No. 1

TOWNSHIP 3 NORTH RANGE 3 WEST OF THE BOISE MERIDIAN, IDAHO

CANYON COUNTY 027

BOISE DISTRICT SEC 3

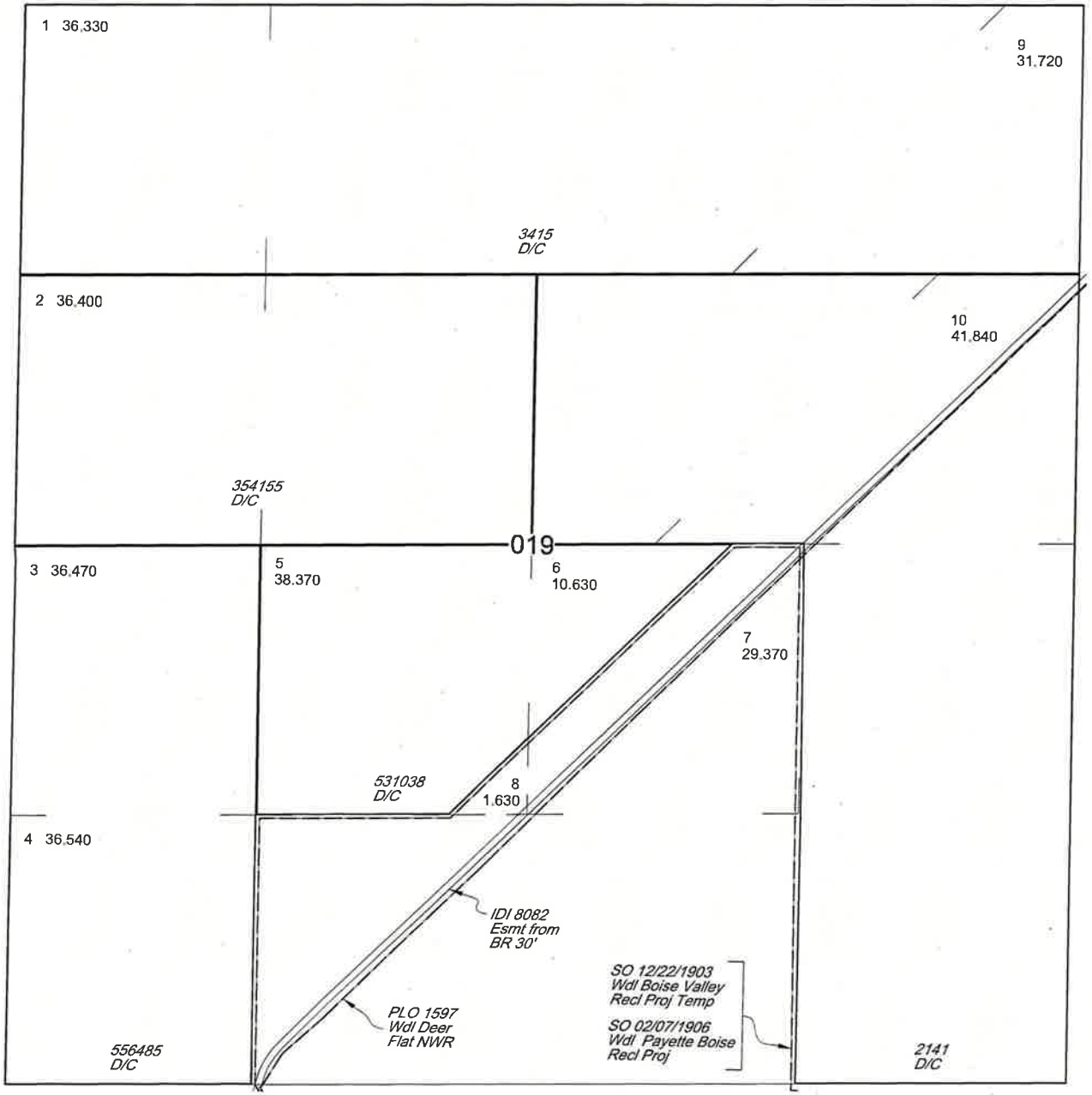

No. 2

STATUS OF PUBLIC DOMAIN
LAND AND MINERAL TITLES

MT PLAT
SUPPL Sec 19

INDEX TO SEGREGATED TRACTS				
RESURVEY	ORIGINAL SURVEY			
TRACT NO	T	R	SEC	SUBDIVISION

See Cadastral Plat approved 02/21/2017 for official acres and survey information affecting legal subdivisions and tracts:
Secs 17,19

FOR ORDERS AFFECTING DISPOSAL OR USE OF UNIDENTIFIED LANDS REFER TO INDEX OF MISCELLANEOUS DOCUMENTS

FILE REF:	ID080030N0030WaM110002.dwg
CONVERTED TIFF: 01/01/2005	BY:
LAST UPDATED: 09/17/2018	BY: CD
QA/QC #1:	QA/QC #2:
POSTED TO PUBLIC RECORDS:	Monday, September 17, 2018
	BY:
PUBLIC LAND SURVEY SYSTEM (PLSS)	
BLM GCDB ACQUIRED:	04/26/2005
OTHER:	N/A
PROJECTED COORDINATE SYSTEM:	UTM ZONE 11N, NAD 1983
NOTES:	
USE PLATS:	

Boise Mer.
T. 3 N
R. 3 W
No. 2

U.S. Bureau of Land Management - Idaho State Office
1387 S. Vinnell Way Boise, Idaho 83709
(208) 373-4000

SCALE in chains: 5 0 5 10 20

SCALE in feet: 330 0 330 660 1320

SCALE in meters: 100 0 100 200 400

NORTH

DISCLAIMER:

This plat is only a graphic display of the Bureau of Land Management's (BLM) Record of Title and township survey data. Records hereon do not reflect due changes which may have been affected by lateral movements of river or other bodies of water. Refer to cadastral surveys for official information.

The notation shown on withdrawals represent the last action taken, but may not be the effective date. See the historical index for the date of original withdrawal order.

No warranty is made by the Bureau of Land Management. The accuracy, reliability, or completeness of these data for individual use or aggregate use with other data is not guaranteed.

TOWNSHIP 3 NORTH RANGE 4 WEST OF THE BOISE MERIDIAN, IDAHO

BOISE DISTRICT SEC 3

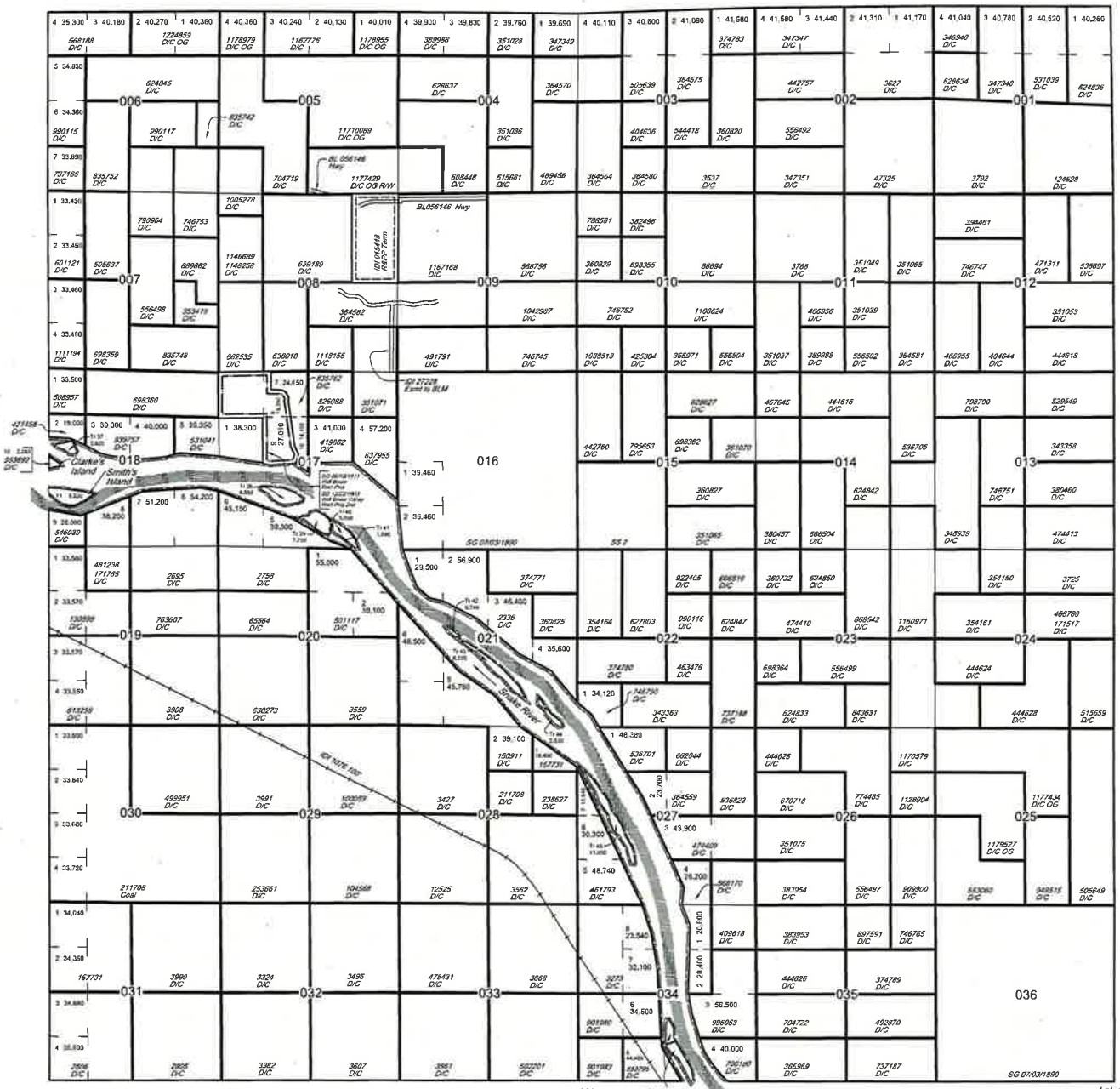

OWYHEE COUNTY 073

CANYON COUNTY 027

Lat. 43° 32' 43" N
Long. 116° 45' 09" W

SCALE In chains

SCALE In feet

SCALE In meters

NORTH

U.S. Bureau of Land Management - Idaho State Office
1387 S. Vinnell Way Boise, Idaho 83709
(208) 373-4000

DISCLAIMER:

This plat is only a graphic display of the Bureau of Land Management's (BLM) Record of Title and township survey data. Records hereon do not reflect title changes which may have been affected by lateral movements of river or other bodies of water. Refer to cadastral surveys for official information.

The notation shown on withdrawals represent the last action taken, but may not be the effective date. See the historical index for the date of original withdrawal order.

No warranty is made by the Bureau of Land Management. The accuracy, reliability, or completeness of these data for individual use or aggregate use with other data is not guaranteed.

STATUS OF PUBLIC DOMAIN
LAND AND MINERAL TITLES

MT PLAT

INDEX TO SEGREGATED TRACTS				
RESURVEY	ORIGINAL SURVEY			
TRACT NO	T	R	SEC	SUBDIVISION

BL 046874 Wilder Irrigation Dist (Act of Cong 08/11/1916) affects land in
Secs 5,6,8,9,10,22,34

Proc 2416 07/25/1940 Wdl Snake River NWR, all US islands in Snake River; PLO 3110 Trans to Deer Flat NWR
Secs 17,18,20,21,27,28,34

IDI 015448 R&PP Landfill Lse Term 11/29/1983
Sec 8: E2NE

IDI 30457 Per
Sec 8: NENE 2.0 acres

See Cadastral Survey dated 09/07/2011 to identify Snake River islands awarded to the State of Idaho by decree CIV 97-0426-S-BLW
Sec 17: 45A, 47A, 48A, 48B
Sec 18: 45A, 45.1 Olive Island Gp No 1
Sec 21: 49A, 49B, 49C, 50A, 51A, 51B
Sec 27: 52A, 53A

FOR ORDERS EFFECTING DISPOSAL OR USE OF UNIDENTIFIED LANDS REFER TO INDEX OF MISCELLANEOUS DOCUMENTS

FILE REF:	IDG80030N0040WAM100000.dwg
CONVERTED TIFF: 05/11/2010	BY: JCB
LAST UPDATED: 02/09/2015	BY: JCB
QA/QC #1: 02/12/2015 HS	QA/QC #2:
POSTED TO PUBLIC RECORDS:	February 9, 2015
BY:	
PUBLIC LAND SURVEY SYSTEM (PLSS)	
BLM GCDB ACQUIRED:	04/26/2005
OTHER:	N/A
PROJECTED COORDINATE SYSTEM:	UTM ZONE 11N, NAD 1983
NOTES:	
USE PLATS:	

Boise Mer.
T. 3 N
R. 4 W

TOWNSHIP 3 NORTH RANGE 5 WEST OF THE BOISE MERIDIAN, IDAHO

BOISE DISTRICT SEC 3

OWYHEE COUNTY 073 CANYON COUNTY 027

Lat. 43° 32' 57" N
Long. 116° 52' W

STATUS OF PUBLIC DOMAIN LAND AND MINERAL TITLES AND ACQUIRED LANDS

MT PLAT

INDEX TO SEGREGATED TRACTS				
RESURVEY	ORIGINAL SURVEY			
TRACT NO	T	R	SEC	SUBDIVISION

BL 046874 Wilder Irrigation Dist (Act of Cong 08/11/1916) affects land in
Secs 1,2

BL 042511 Gem Irrigation Dist (Act of Cong 08/11/1916) affects land in
Secs 5 to 8 Incl, 13, 19, 29 to 32 Incl

PLO 3110 06/28/1963 Wdl Deer Flat NWR, islands in the Snake River within
Secs 3, 4, 10, 11, 13, 14, 15

IDI 3723601 05/24/1990 QCD from FHA excludes a strip of land 50' each side of centerline of Homedale Branch Extension of the Oregon Shortline Railroad
Sec 14: NESW

See Cadastral Survey dated 09/07/2011 to identify Snake River islands awarded to the State of Idaho by decree CIV 97-0426-S-BLW
Sec 4: 40A
Sec 10: 42 Wegman Island, 43.2 Rabbit Gp No 2 Island, 43.3 Rabbit Gp No 3 Island
Sec 11: 43.3 Rabbit Group No 3 Island, 43.4 Rabbit Gp No 4 Island, 43.5 Rabbit Gp No 5 Island, 43.5 Rabbit Gp No 6 Island
Sec 13: 45.1 Olive Gp No 1 Island
Sec 14: 43.6 Rabbit Gp No 7 Island, 43.6A, 43.6B

FOR ORDERS EFFECTING DISPOSAL OR USE OF UNIDENTIFIED LAND REFER TO INDEX OF MISCELLANEOUS DOCUMENTS

FILE REF:	ID080030N0050WaM100000.dwg
CONVERTED TIFF: 05/12/2010	BY: JCB
LAST UPDATED: 12/29/2011	BY: LFM
QA/QC #1:	QA/QC #2:
POSTED TO PUBLIC RECORDS:	December 29, 2011 BY:
PUBLIC LAND SURVEY SYSTEM (PLSS)	
BLM GCDB ACQUIRED:	04/26/2005
OTHER:	N/A
PROJECTED COORDINATE SYSTEM:	UTM ZONE 11N, NAD 1983
NOTES:	
USE PLATS:	

U.S. Bureau of Land Management - Idaho State Office
1387 S. Vinnell Way Boise, Idaho 83709
(208) 373-4000

SCALE in chains: 10 5 0 10 20 30 40

SCALE in feet: 1000 500 0 1000 2000 4000

SCALE in meters: 250 0 250 500 1000

NORTH

DISCLAIMER:

This plat is only a graphic display of the Bureau of Land Management's (BLM) Record of Title and township survey data. Records hereon do not reflect title changes which may have been affected by lateral movements of river or other bodies of water. Refer to cadastral surveys for official information.

The notation shown on withdrawals represent the last action taken, but may not be the effective date. See the historical index for the date of original withdrawal order.

No warranty is made by the Bureau of Land Management. The accuracy, reliability, or completeness of these data for individual use or aggregate use with other data is not guaranteed.

Boise Mer.
T. 3 N
R. 5 W

TOWNSHIP 3 NORTH RANGE 1 EAST OF THE BOISE MERIDIAN, IDAHO

ADA COUNTY 001

BOISE DISTRICT SEC 3

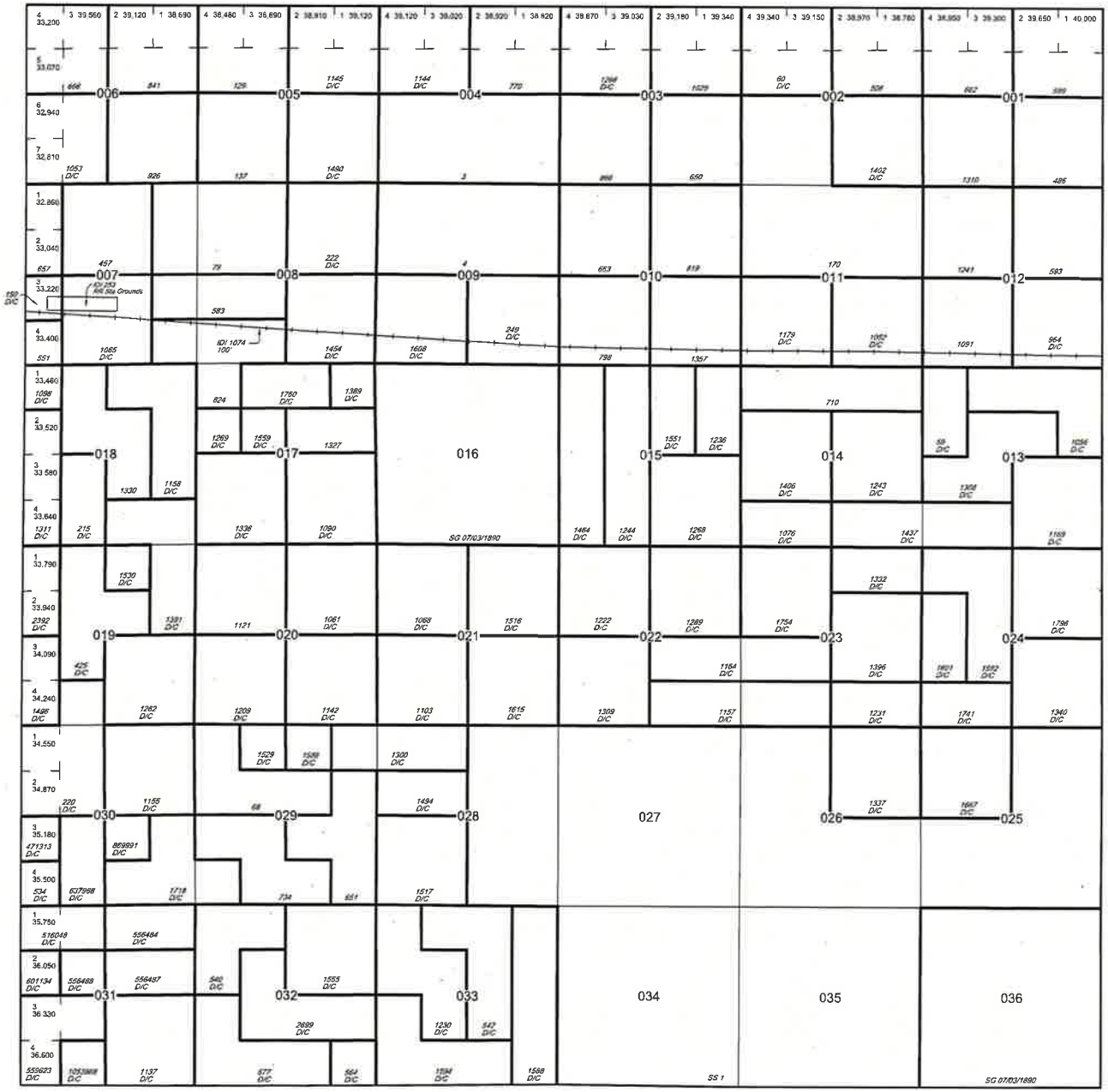

STATUS OF PUBLIC DOMAIN
LAND AND MINERAL TITLES

MT PLAT

INDEX TO SEGREGATED TRACTS				
RESURVEY	ORIGINAL SURVEY			
TRACT NO	T	R	SEC	SUBDIVISION

FOR ORDERS EFFECTING DISPOSAL OR USE OF UNIDENTIFIED LAND REFER TO INDEX OF MISCELLANEOUS DOCUMENTS

FILE REF:	ID080030N0010EAM100000.dwg
CONVERTED TIFF: 03/21/2012	BY: JCB
LAST UPDATED: 03/21/2012	BY: JCB
QA/QC #1:	QA/QC #2:
POSTED TO PUBLIC RECORDS:	March 21, 2012
	BY:
PUBLIC LAND SURVEY SYSTEM (PLSS)	
BLM GCDB ACQUIRED:	04/26/2005
OTHER:	N/A
PROJECTED COORDINATE SYSTEM:	UTM ZONE 11N, NAD 1983
NOTES:	
USE PLATS:	

Lat. 43° 32' 48" N
Long. 116° 18' 27" W

U.S. Bureau of Land Management - Idaho State Office
1387 S. Vinnell Way Boise, Idaho 83709
(208) 373-4000

SCALE in chains

SCALE in feet

SCALE in meters

NORTH

DISCLAIMER:

This plat is only a graphic display of the Bureau of Land Management's (BLM) Record of Title and township survey data. Records hereon do not reflect title changes which may have been affected by lateral movements of river or other bodies of water. Refer to cadastral surveys for official information.

The notation shown on withdrawals represent the last action taken, but may not be the effective date. See the historical index for the date of original withdrawal order.

No warranty is made by the Bureau of Land Management. The accuracy, reliability, or completeness of these data for individual use or aggregate use with other data is not guaranteed.

Boise Mer.
T. 3 N
R. 1 E

TOWNSHIP 3 NORTH RANGE 2 EAST OF THE BOISE MERIDIAN, IDAHO

ADA COUNTY 001

BOISE DISTRICT SEC 3

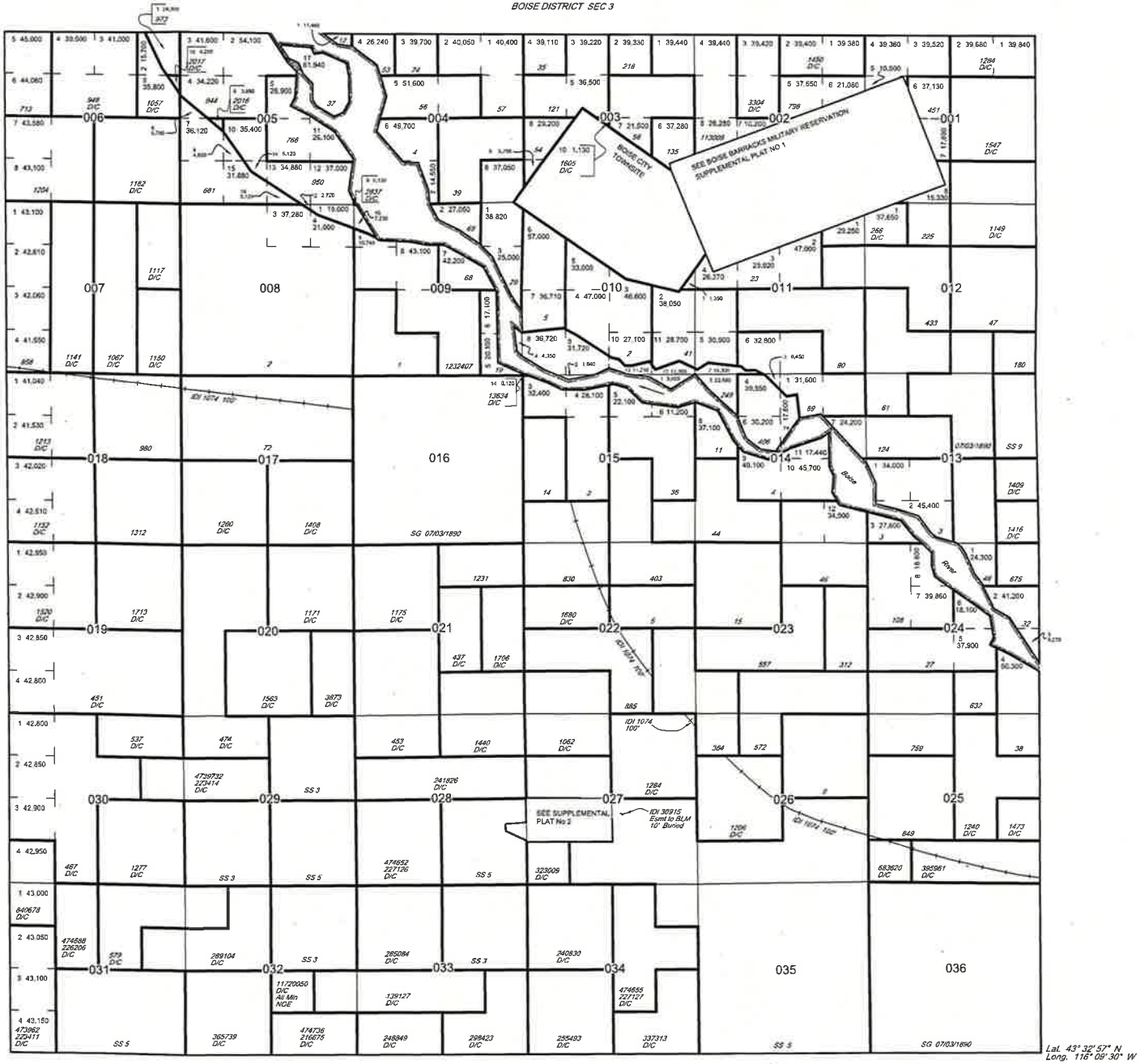

Lat. 43° 32' 57" N
Long. 116° 09' 30" W

STATUS OF PUBLIC DOMAIN LAND AND MINERAL TITLES AND ACQUIRED LANDS

MT PLAT

INDEX TO SEGREGATED TRACTS				
RESURVEY	ORIGINAL SURVEY			
TRACT NO	T	R	SEC	SUBDIVISION

Acq 04/27/1937 Deed to US; and:
Acq 04/30/1937 WD to USFS
Sec 10: Lots 7 to 19 incl in Blk 1,
Lots 3 to 22 incl in Blk 6,
Park View addition to City of Boise
Rstd Min

Acq 08/14/1939 Correction Deed (Donation) to USFS
Secs 9, 10: Blk 2 except Lots 1 to 9 incl,
Blk 3 except Lots 10 to 13 incl,
Blk 6 except Lots 9, 10, Riverside
Park addition to City of Boise
excluding RR/RW in Blks 2, 3, and
all streets and alleys
Rstd Min

Acq 10/16/1939 Correction QCD to USFS
Sec 10: M&B, Park View addition to City of
Boise
Rstd Min

Acq 03/14/1945 QCD (Donation) to USFS
Secs 9,10: M&B Riverside Park addition to
City of Boise

04/18/1947 Esmt from Sec of War
Sec 1: M&B in Boise Barracks

10/10/1947 QCD from USFS
Secs 9, 10: Lots 1 to 9 incl, Blk 2,
Riverside Park addition to
City of Boise
Rstd Min

Acq 08/20/1951 WD to USFS
Secs 9, 10: Trs 1,2 Blk 3, Riverside Park
addition to City of Boise

08/29/1977 Deed from USFS
Secs 9, 10: Blk 6, except Lots 9, 10
Blk 3, except Lots 10 thru 13
Riverside Park Addition to
City of Boise

FOR ORDERS EFFECTING DISPOSAL OR USE OF UNIDENTIFIED LAND REFER TO INDEX OF MISCELLANEOUS DOCUMENTS

FILE REF:	ID0A0030N0020EaM100000.dwg		
CONVERTED TIFF:	07/23/2007	BY:	DWB
LAST UPDATED:	01/04/2012	BY:	LFM
QA/QC #1:		QA/QC #2:	
POSTED TO PUBLIC RECORDS:	1/11/2012		
	BY:		
PUBLIC LAND SURVEY SYSTEM (PLSS)			
BLM GCDB ACQUIRED:	04/26/2005		
OTHER:	N/A		
PROJECTED COORDINATE SYSTEM:	UTM ZONE 11N, NAD 1983		
NOTES:			
USE PLATS:			

U.S. Bureau of Land Management - Idaho State Office
1387 S. Vinnell Way Boise, Idaho 83709
(208) 373-4000

SCALE in chains

SCALE in feet

SCALE in meters

NORTH

DISCLAIMER:

This plat is only a graphic display of the Bureau of Land Management's (BLM) Record of Title and township survey data. Records hereon do not reflect title changes which may have been affected by lateral movements of river or other bodies of water. Refer to cadastral surveys for official information.

The notation shown on withdrawals represent the last action taken, but may not be the effective date. See the historical index for the date of original withdrawal order.

No warranty is made by the Bureau of Land Management. The accuracy, reliability, or completeness of these data for individual use or aggregate use with other data is not guaranteed.

Boise Mer.
T. 3 N
R. 2 E

TOWNSHIP 3 NORTH RANGE 2 EAST OF THE BOISE MERIDIAN, IDAHO

ADA COUNTY 001

BOISE DISTRICT SEC 3

No. 1

STATUS OF PUBLIC DOMAIN
LAND AND MINERAL TITLES
AND ACQUIRED LANDS

MT PLAT
SUPPL BOISE BARRACKS
MIL RES

INDEX TO SEGREGATED TRACTS				
RESURVEY	ORIGINAL SURVEY			
TRACT NO.	T	R	SEC	SUBDIVISION

04/18/1947 Esmt from Sec of War
Sec 1: M&B in Boise Barracks

IDI 013211 Revested to US NOE until Order issues
Sec 11: Tr 38 18.686 acres

FOR ORDERS EFFECTING DISPOSAL OR USE OF UNIDENTIFIED LANDS REFER TO INDEX OF MISCELLANEOUS DOCUMENTS

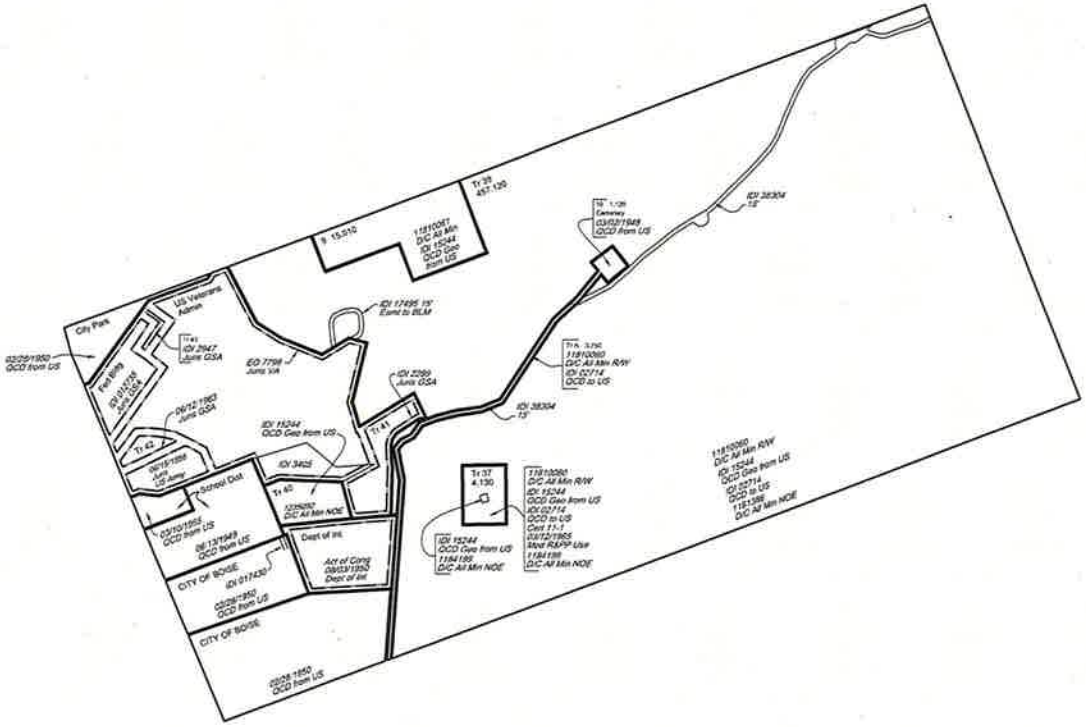

FILE REF:	ID080030N0020EsM110001.dwg
CONVERTED TIFF:	11/22/2013 BY: JCB
LAST UPDATED:	08/24/2017 BY: CD
QA/QC #1: 08/28/2017 DCM	QA/QC #2:
POSTED TO PUBLIC RECORDS:	August 28, 2017
BY:	
PUBLIC LAND SURVEY SYSTEM (PLSS)	
BLM GCDB ACQUIRED:	04/26/2005
OTHER:	N/A
PROJECTED COORDINATE SYSTEM:	UTM ZONE 11N, NAD 1983
NOTES:	
USE PLATS:	

U.S. Bureau of Land Management - Idaho State Office
1387 S. Vinnell Way Boise, Idaho 83709
(208) 373-4000

SCALE in chains: 5 0 5 10 20

SCALE in feet: 330 0 330 660 1320

SCALE in meters: 100 0 100 200 400

NORTH

DISCLAIMER:

This plat is only a graphic display of the Bureau of Land Management's (BLM) Record of Title and township survey data. Records hereon do not reflect title changes which may have been affected by lateral movements of river or other bodies of water. Refer to cadastral surveys for official information.

The notation shown on withdrawals represent the last action taken, but may not be the effective date. See the historical index for the date of original withdrawal order.

No warranty is made by the Bureau of Land Management. The accuracy, reliability, or completeness of these data for individual use or aggregate use with other data is not guaranteed.

Boise Mer.
T. 3 N
R. 2 E
No. 1

TOWNSHIP 3 NORTH RANGE 2 EAST OF THE BOISE MERIDIAN, IDAHO

ADA COUNTY 001

BOISE DISTRICT SEC 3

No. 2

STATUS OF PUBLIC DOMAIN
LAND AND MINERAL TITLES
AND ACQUIRED LANDS

MT PLAT
SUPPL Sec 27 N2SW
Sec 28 Lot 1

INDEX TO SEGREGATED TRACTS				
RESURVEY	ORIGINAL SURVEY			
TRACT NO	T	R	SEC	SUBDIVISION

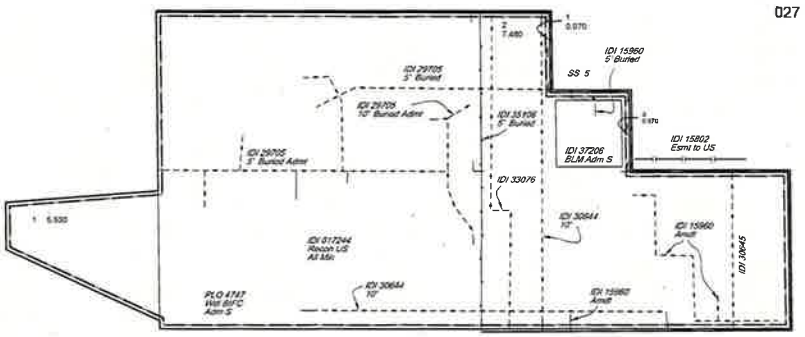

FOR ORDERS AFFECTING DISPOSAL OR USE OF UNIDENTIFIED LANDS REFER TO INDEX OF MISCELLANEOUS DOCUMENTS

FILE REF:	ID080030N0020EaM110002.dwg		
CONVERTED TIFF:	01/04/2012	BY:	JCB
LAST UPDATED:	03/05/2019	BY:	CD
QA/QC #1:		QA/QC #2:	
POSTED TO PUBLIC RECORDS:	March 5, 2019	BY:	
PUBLIC LAND SURVEY SYSTEM (PLSS):			
BLM GCDB ACQUIRED:	04/26/2005		
OTHER:	N/A		
PROJECTED COORDINATE SYSTEM:	UTM ZONE 11N, NAD 1983		
NOTES:			
USE PLATS:			

U.S. Bureau of Land Management - Idaho State Office
1387 S. Vinnell Way Boise, Idaho 83709
(208) 373-4000

SCALE in chains

SCALE in feet

SCALE in meters

NORTH

DISCLAIMER:

This plat is only a graphic display of the Bureau of Land Management's (BLM) Record of Title and township survey data. Records hereon do not reflect title changes which may have been affected by lateral movements of river or other bodies of water. Refer to cadastral surveys for official information.

The notation shown on withdrawals represent the last action taken but may not be the effective date. See the historical index for the date of original withdrawal order.

No warranty is made by the Bureau of Land Management. The accuracy, reliability, or completeness of these data for individual use or aggregate use with other data is not guaranteed.

Boise Mer.
T. 3 N
R. 2 E
No. 2

TOWNSHIP 4 NORTH RANGE 1 WEST OF THE BOISE MERIDIAN, IDAHO

ADA COUNTY 001

BOISE DISTRICT SEC 3

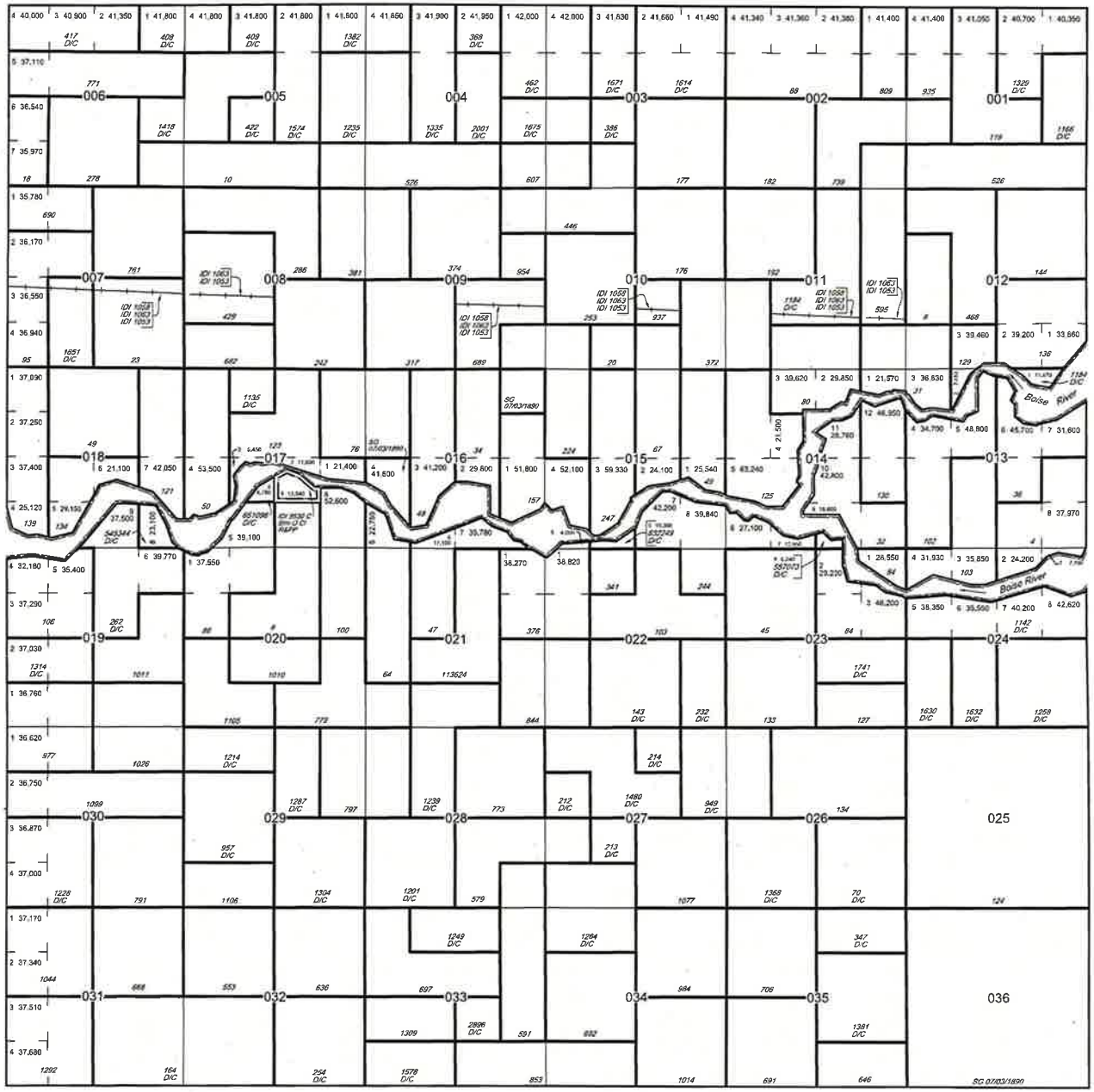

Lat. 43° 38' 10" N
Long. 116° 24' 15" W

STATUS OF PUBLIC DOMAIN
LAND AND MINERAL TITLES

MT PLAT

INDEX TO SEGREGATED TRACTS				
RESURVEY	ORIGINAL SURVEY			
TRACT NO	T	R	SEC	SUBDIVISION

IDI 26336 Sikes Act 08/02/1988
Sec 17: Lot 7

FOR ORDERS EFFECTING DISPOSAL OR USE OF UNIDENTIFIED LAND REFER TO INDEX OF MISCELLANEOUS DOCUMENTS

FILE REF: ID080040N0010WaM100000.dwg	
CONVERTED TIFF: 03/22/2012	BY: JCB
LAST UPDATED: 03/23/2012	BY: JCB
QA/QC #1:	QA/QC #2:
POSTED TO PUBLIC RECORDS:	May 2, 2012
BY:	
PUBLIC LAND SURVEY SYSTEM (PLSS)	
BLM GCDB ACQUIRED:	04/26/2005
OTHER:	N/A
PROJECTED COORDINATE SYSTEM:	UTM ZONE 11N, NAD 1983
NOTES:	
USE PLATS:	

U.S. Bureau of Land Management - Idaho State Office
1387 S. Vinnell Way Boise, Idaho 83709
(208) 373-4000

SCALE in chains

SCALE in feet

SCALE in meters

NORTH

DISCLAIMER:

This plat is only a graphic display of the Bureau of Land Management's (BLM) Record of Title and township survey data. Records hereon do not reflect title changes which may have been affected by lateral movements of river or other bodies of water. Refer to cadastral surveys for official information.

The notation shown on withdrawals represent the last action taken, but may not be the effective date. See the historical index for the date of original withdrawal order.

No warranty is made by the Bureau of Land Management. The accuracy, reliability, or completeness of these data for individual use or aggregate use with other data is not guaranteed.

Boise Mer.
T. 4 N
R. 1 W

TOWNSHIP 4 NORTH RANGE 2 WEST OF THE BOISE MERIDIAN, IDAHO

CANYON COUNTY 027

BOISE DISTRICT SEC 3

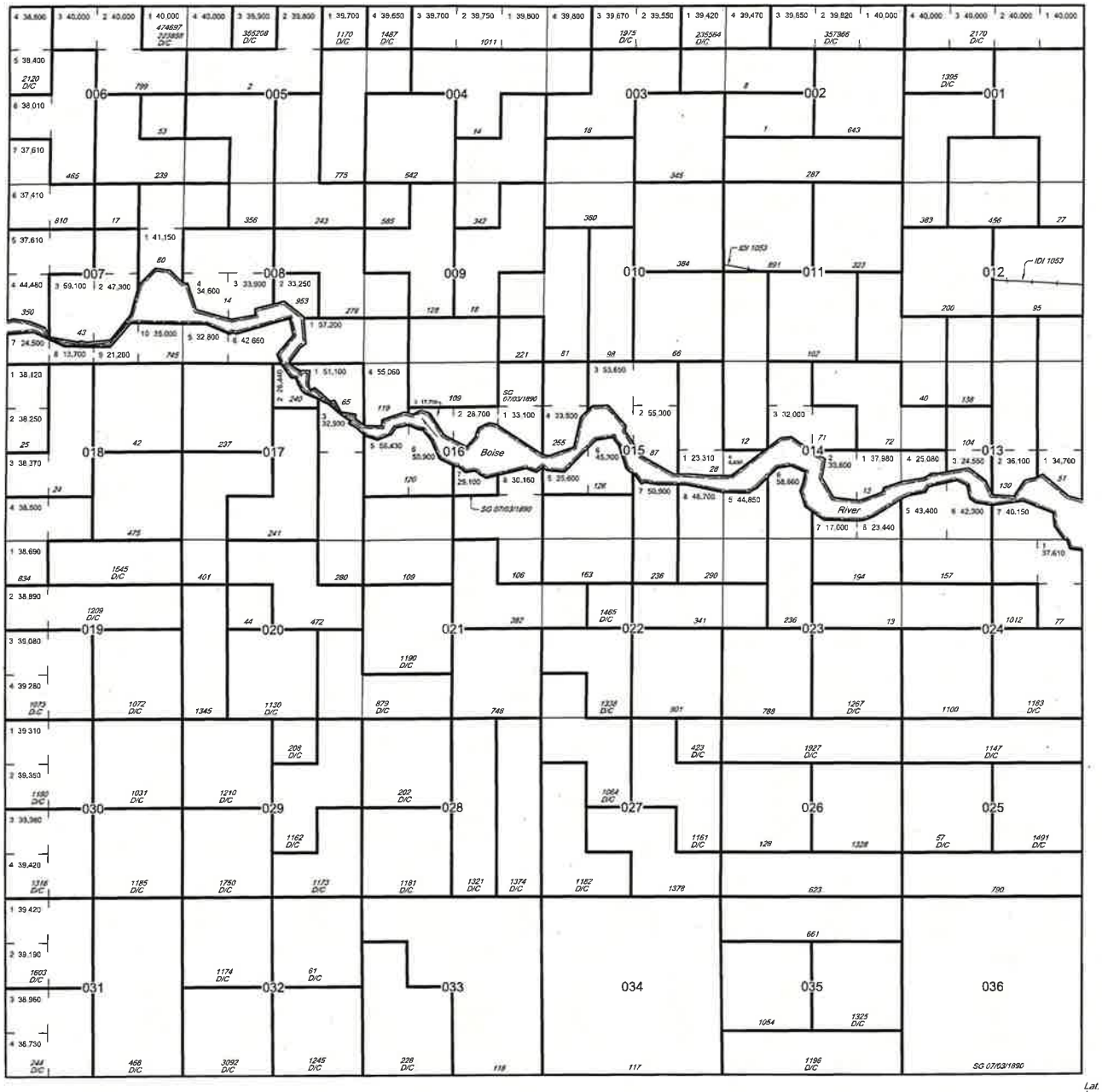

Lat. 43° 38' 00" N
Long. 115° 31' 30" W

STATUS OF PUBLIC DOMAIN
LAND AND MINERAL TITLES

MT PLAT

INDEX TO SEGREGATED TRACTS				
RESURVEY	ORIGINAL SURVEY			
TRACT NO	T	R	SEC	SUBDIVISION

FOR ORDERS EFFECTING DISPOSAL OR USE OF UNIDENTIFIED LAND REFER TO INDEX OF MISCELLANEOUS DOCUMENTS

FILE REF:	ID080040N0020WaM100000.dwg
CONVERTED TIFF: 03/30/2012	BY: JCB
LAST UPDATED: 04/02/2012	BY: JCB
QA/QC #1:	QA/QC #2:
POSTED TO PUBLIC RECORDS:	June 7, 2012
	BY:
PUBLIC LAND SURVEY SYSTEM (PLSS)	
BLM GCDB ACQUIRED:	04/26/2005
OTHER:	N/A
PROJECTED COORDINATE SYSTEM:	UTM ZONE 11N, NAD 1983
NOTES:	
USE PLATS:	

U.S. Bureau of Land Management - Idaho State Office
1387 S. Vinnell Way Boise, Idaho 83709
(208) 373-4000

SCALE in chains

SCALE in feet

SCALE in meters

NORTH

DISCLAIMER:

This plat is only a graphic display of the Bureau of Land Management's (BLM) Record of Title and township survey data. Records hereon do not reflect title changes which may have been affected by lateral movements of river or other bodies of water. Refer to cadastral surveys for official information.

The notation shown on withdrawals represent the last action taken, but may not be the effective date. See the historical index for the date of original withdrawal order.

No warranty is made by the Bureau of Land Management. The accuracy, reliability, or completeness of these data for individual use or aggregate use with other data is not guaranteed.

Boise Mer.
T. 4 N
R. 2 W

TOWNSHIP 4 NORTH RANGE 3 WEST OF THE BOISE MERIDIAN, IDAHO

CANYON COUNTY 027

BOISE DISTRICT SEC 3

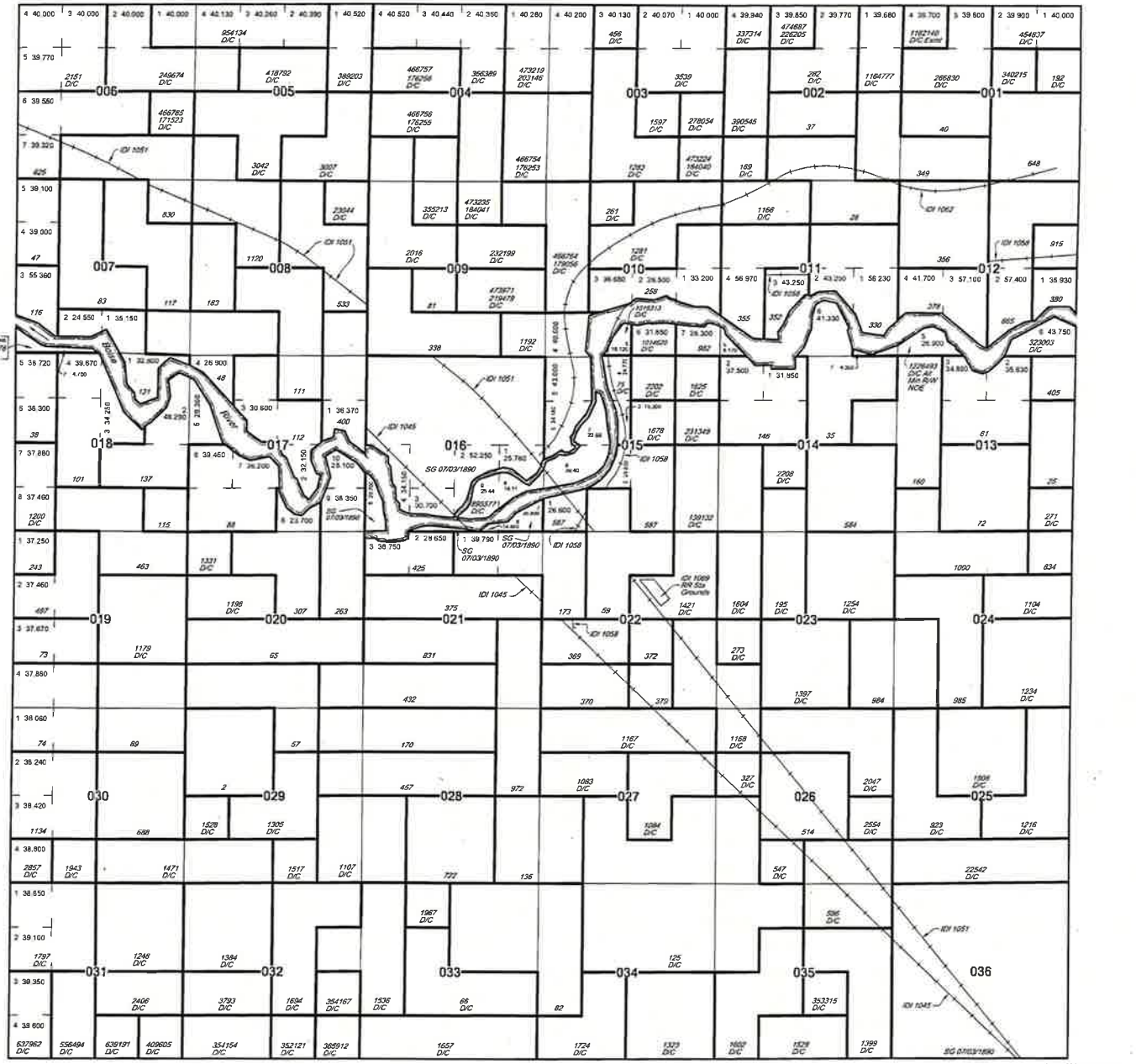

Lat. 43° 39' 00" N
Long. 116° 35' 00" W

STATUS OF PUBLIC DOMAIN
LAND AND MINERAL TITLES

MT PLAT

INDEX TO SEGREGATED TRACTS				
RESURVEY	ORIGINAL SURVEY			
TRACT NO	T	R	SEC	SUBDIVISION

B 027560 Black Canyon Irrigation Dist (Act of Cong 08/11/1916) affects land in
Secs 1, 2

FOR ORDERS AFFECTING DISPOSAL OR USE OF UNIDENTIFIED LANDS REFER TO INDEX OF MISCELLANEOUS DOCUMENTS

FILE REF:	ID080040N0030WaM100000.dwg
CONVERTED TIFF:	04/03/2012 BY: JCB
LAST UPDATED:	11/08/2018 BY: CD
QA/QC #1:	11/08/2018 DCM QA/QC #2:
POSTED TO PUBLIC RECORDS:	November 8, 2018 BY:
PUBLIC LAND SURVEY SYSTEM (PLSS)	
BLM GCDB ACQUIRED:	04/26/2005
OTHER:	N/A
PROJECTED COORDINATE SYSTEM:	UTM ZONE 11N, NAD 1983
NOTES:	
USE PLATS:	

U.S. Bureau of Land Management - Idaho State Office
1387 S. Vinnell Way Boise, Idaho 83709
(208) 373-4000

SCALE in chains

SCALE in feet

SCALE in meters

NORTH

DISCLAIMER:

This plat is only a graphic display of the Bureau of Land Management's (BLM) Record of Title and township survey data. Records hereon do not reflect title changes which may have been affected by lateral movements of river or other bodies of water. Refer to cadastral surveys for official information.

The notation shown on withdrawals represent the last action taken, but may not be the effective date. See the historical index for the date of original withdrawal order.

No warranty is made by the Bureau of Land Management. The accuracy, reliability, or completeness of these data for individual use or aggregate use with other data is not guaranteed.

Boise Mer.
T. 4 N
R. 3 W

TOWNSHIP 4 NORTH RANGE 4 WEST OF THE BOISE MERIDIAN, IDAHO

CANYON COUNTY 027

BOISE DISTRICT SEC 3

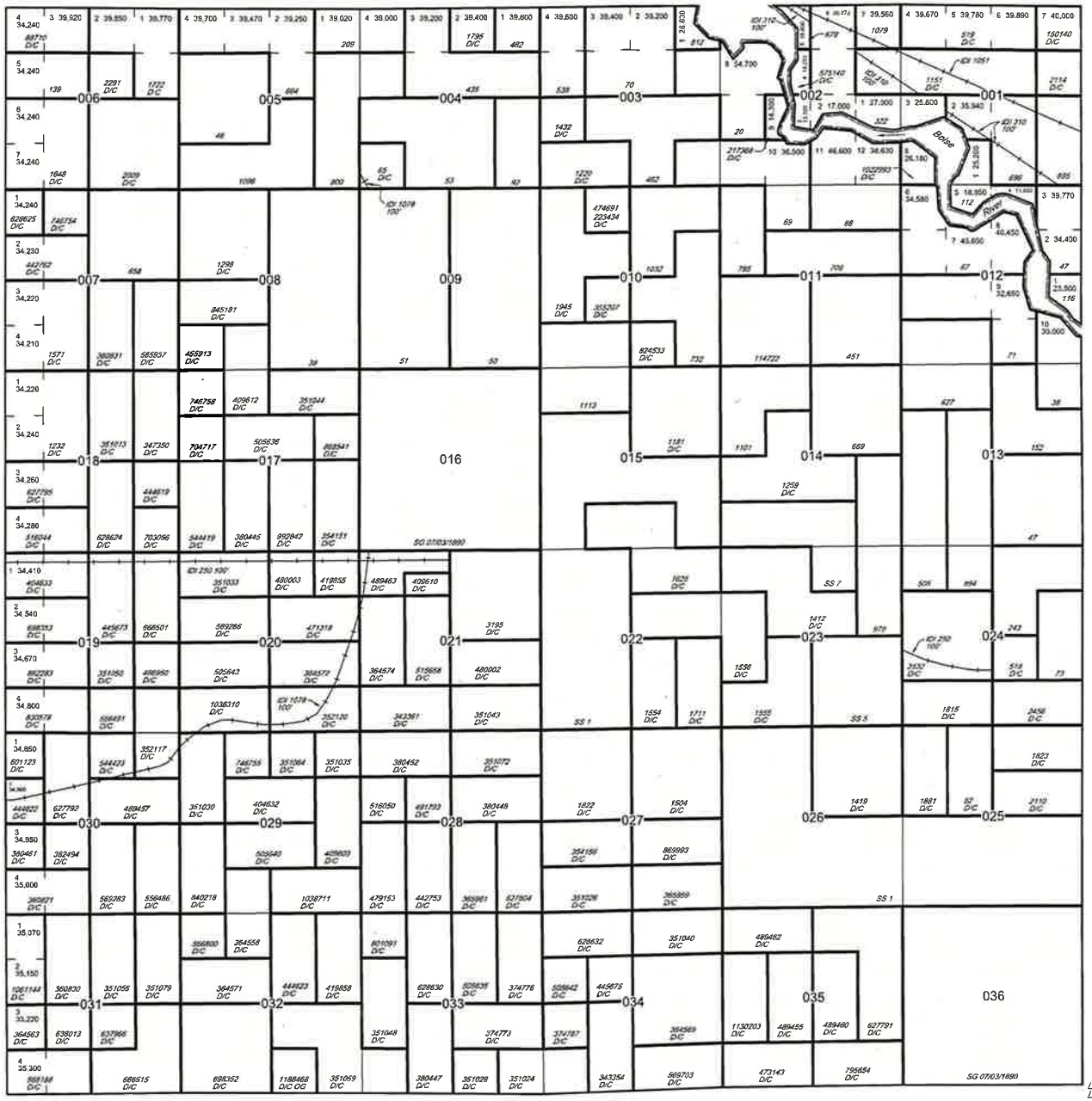

Lat. 43° 37' 59" N
Long. 116° 45' 10" W

STATUS OF PUBLIC DOMAIN
LAND AND MINERAL TITLES

MT PLAT

INDEX TO SEGREGATED TRACTS				
RESURVEY	ORIGINAL SURVEY			
TRACT NO	T	R	SEC	SUBDIVISION

BL 046874 Wilder Irrigation Dist (Act of Cong 08/11/1916)
affects land within
Secs 17, 20, 29, 31

FOR ORDERS EFFECTING DISPOSAL OR USE OF UNIDENTIFIED LAND REFER TO INDEX OF MISCELLANEOUS DOCUMENTS

FILE REF:	ID060040N0040WaM100000.dwg
CONVERTED TIFF:	04/03/2012 BY: JCB
LAST UPDATED:	04/03/2012 BY: JCB
QA/QC #1:	QA/QC #2:
POSTED TO PUBLIC RECORDS:	April 3, 2012 BY:
PUBLIC LAND SURVEY SYSTEM (PLSS)	
BLM GCDB ACQUIRED:	04/26/2005
OTHER:	N/A
PROJECTED COORDINATE SYSTEM:	UTM ZONE 11N, NAD 1983
NOTES:	
USE PLATS:	

U.S. Bureau of Land Management - Idaho State Office
1387 S. Vinnell Way Boise, Idaho 83709
(208) 373-4000

SCALE in chains: 10 5 0 10 20 30 60

SCALE in feet: 1000 500 0 1000 2000 4000

SCALE in meters: 250 0 250 500 1000

NORTH

DISCLAIMER:

This plat is only a graphic display of the Bureau of Land Management's (BLM) Record of Title and township survey data. Records hereon do not reflect title changes which may have been affected by lateral movements of river or other bodies of water. Refer to cadastral surveys for official information.

The notation shown on withdrawals represent the last action taken, but may not be the effective date. See the historical index for the date of original withdrawal order.

No warranty is made by the Bureau of Land Management. The accuracy, reliability, or completeness of these data for individual use or aggregate use with other data is not guaranteed.

Boise Mer.
T. 4 N
R. 4 W

TOWNSHIP 4 NORTH RANGE 5 WEST OF THE BOISE MERIDIAN, IDAHO

BOISE DISTRICT SEC 3

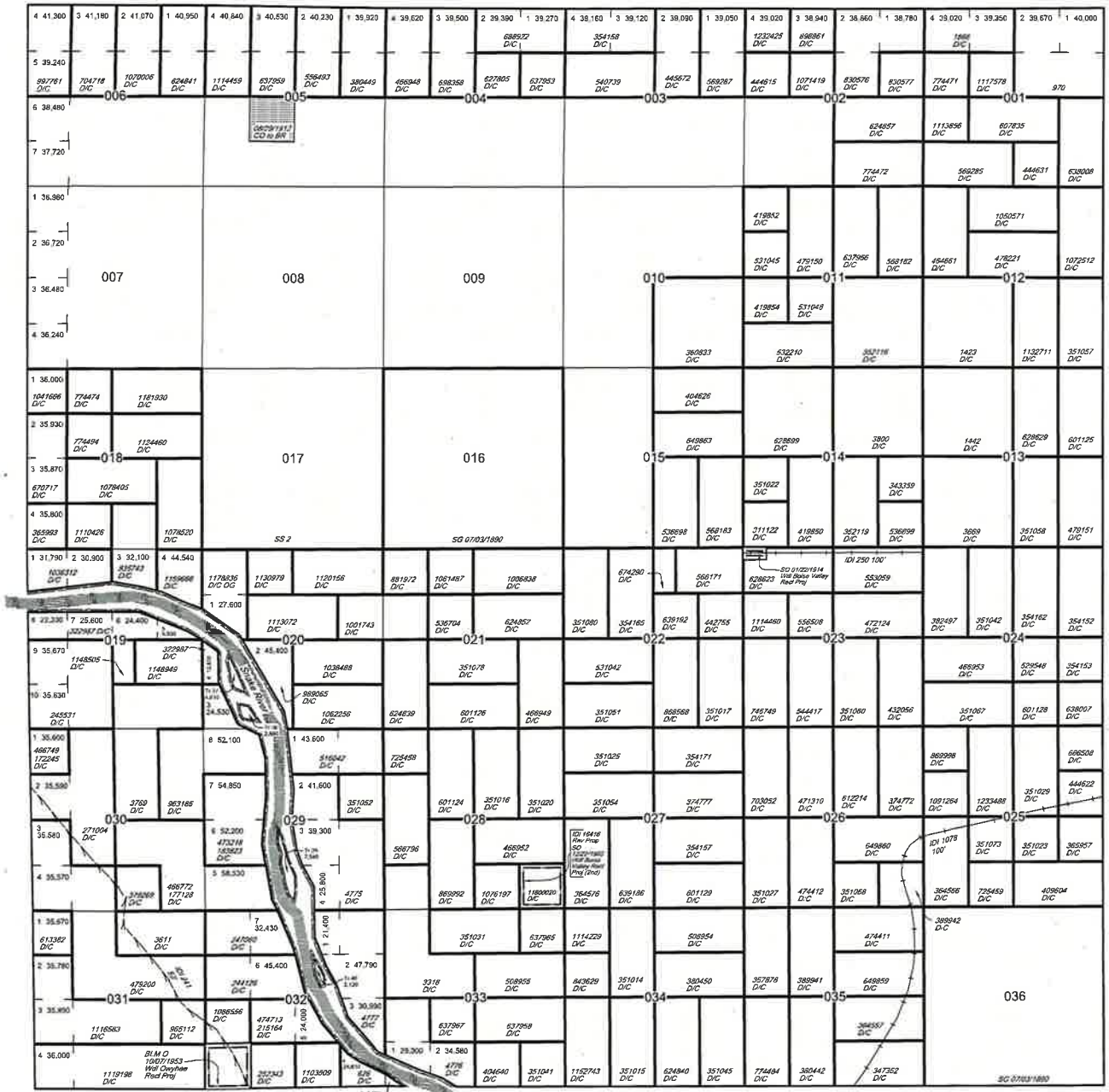

OWYHEE COUNTY 073

CANYON COUNTY 027

SCALE in chains

SCALE in feet

SCALE in meters

NORTH

Lat. 43° 38' 10" N
Long. 116° 52' 00" W

U.S. Bureau of Land Management - Idaho State Office
1387 S. Vinnell Way Boise, Idaho 83709
(208) 373-4000

DISCLAIMER:

This plat is only a graphic display of the Bureau of Land Management's (BLM) Record of Title and township survey data. Records hereon do not reflect title changes which may have been affected by lateral movements of river or other bodies of water. Refer to cadastral surveys for official information.

The notation shown on withdrawals represent the last action taken, but may not be the effective date. See the historical index for the date of original withdrawal order.

No warranty is made by the Bureau of Land Management. The accuracy, reliability, or completeness of these data for individual use or aggregate use with other data is not guaranteed.

STATUS OF PUBLIC DOMAIN
LAND AND MINERAL TITLES
AND ACQUIRED LANDS

MT PLAT

INDEX TO SEGREGATED TRACTS				
RESURVEY	ORIGINAL SURVEY			
TRACT NO	T	R	SEC	SUBDIVISION

BL 046874 Wilder Irrigation Dist (Act of Cong 08/11/1916) affects land within
Secs 1, 2, 5, 6, 12
Secs 18 to 21 Incl
Secs 23, 25, 28, 34

BL 042511 Gem Irrigation Dist (Act of Cong 08/11/1916) affects land within
Secs 19, 31, 32

PLO 3016 04/08/1963 Wdl Deer Flat NWR, all islands owned by US in Snake River within
Sec 29

See Cadastral Survey dated 09/07/2011 to identify Snake River islands awarded to the State of Idaho by decree CIV 97-0426-S-BLW
Sec 19: 39B.1
Sec 20: 39B

FOR ORDERS EFFECTING DISPOSAL OR USE OF UNIDENTIFIED LANDS REFER TO INDEX OF MISCELLANEOUS DOCUMENTS

FILE REF:	ID080040N5050WaM100000.dwg		
CONVERTED TIFF:	05/13/2010	BY:	JCB
LAST UPDATED:	08/28/2017	BY:	CD
QA/QC #1:	08/30/2017 DCM	QA/QC #2:	
POSTED TO PUBLIC RECORDS:	August 30, 2017		
BY:			
PUBLIC LAND SURVEY SYSTEM (PLSS)			
BLM GCDB ACQUIRED:	04/26/2005		
OTHER:	N/A		
PROJECTED COORDINATE SYSTEM:	UTM ZONE 11N, NAD 1983		
NOTES:			
USE PLATS:			

Boise Mer.
T. 4 N
R. 5 W

TOWNSHIP 4 NORTH RANGE 6 WEST OF THE BOISE MERIDIAN, IDAHO

BOISE DISTRICT SEC 3

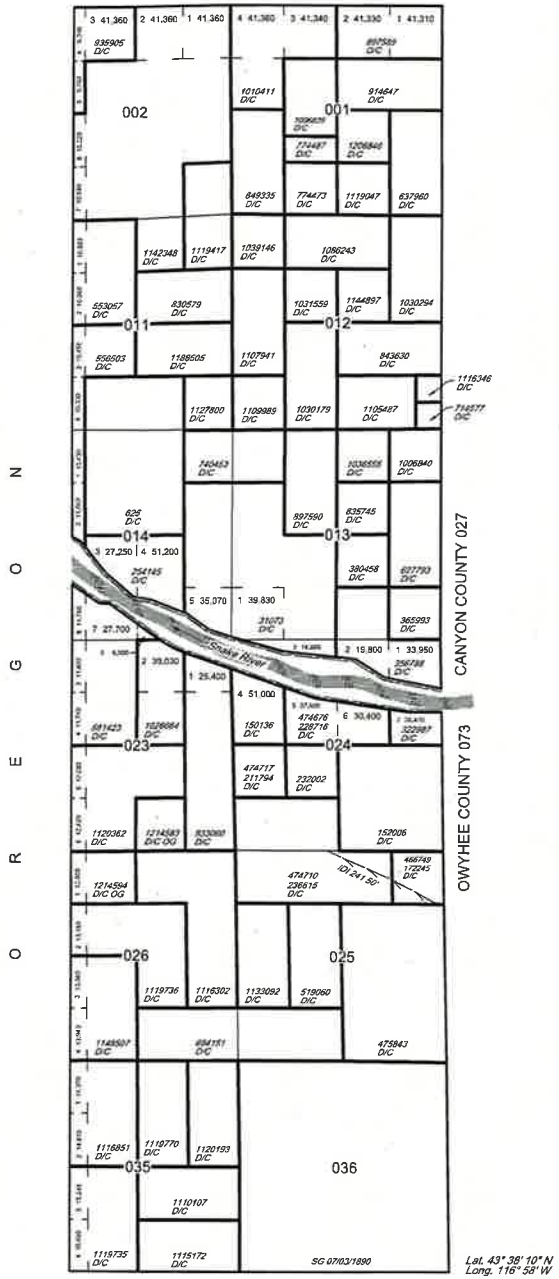

STATUS OF PUBLIC DOMAIN
LAND AND MINERAL TITLES

MT PLAT

INDEX TO SEGREGATED TRACTS				
RESURVEY	ORIGINAL SURVEY			
TRACT NO	T	R	SEC	SUBDIVISION

BL 046874 Wilder Irrigation District (Act of Cong 08/11/1916)
affects lands in
Secs 1, 2, 11, 12, 13

BL 042511 Gem Irrigation District (Act of Cong 08/11/1916)
affects lands in
Secs 23, 25, 26, 35

Pending Survey Group No 1314
Partial Tp

FOR ORDERS EFFECTING DISPOSAL OR USE OF UNIDENTIFIED LAND REFER TO INDEX OF MISCELLANEOUS DOCUMENTS

FILE REF:	ID0N0040N0060WAM100000.dwg
CONVERTED TIFF: 05/14/2010	BY: JCB
LAST UPDATED: 05/14/2010	BY: JCB
QA/QC #1:	QA/QC #2:
POSTED TO PUBLIC RECORDS:	June 3, 2010
BY:	
PUBLIC LAND SURVEY SYSTEM (PLSS)	
BLM GCDB ACQUIRED:	04/26/2005
OTHER:	N/A
PROJECTED COORDINATE SYSTEM:	UTM ZONE 11N, NAD 1983
NOTES:	
USE PLATS:	

U.S. Bureau of Land Management - Idaho State Office
1387 S. Vinnell Way Boise, Idaho 83709
(208) 373-4000

SCALE in chains: 10 5 0 10 20 30 60

SCALE in feet: 1000 500 0 1000 2000 4000

SCALE in meters: 250 0 250 500 1000

NORTH

DISCLAIMER:

This plat is only a graphic display of the Bureau of Land Management's (BLM) Record of Title and township survey data. Records hereon do not reflect title changes which may have been affected by lateral movements of river or other bodies of water. Refer to cadastral surveys for official information.

The notation shown on withdrawals represent the last action taken, but may not be the effective date. See the historical index for the date of original withdrawal order.

No warranty is made by the Bureau of Land Management. The accuracy, reliability, or completeness of these data for individual use or aggregate use with other data is not guaranteed.

Boise Mer.
T. 4 N
R. 6 W

TOWNSHIP 4 NORTH RANGE 1 EAST OF THE BOISE MERIDIAN, IDAHO

ADA COUNTY 001

BOISE DISTRICT

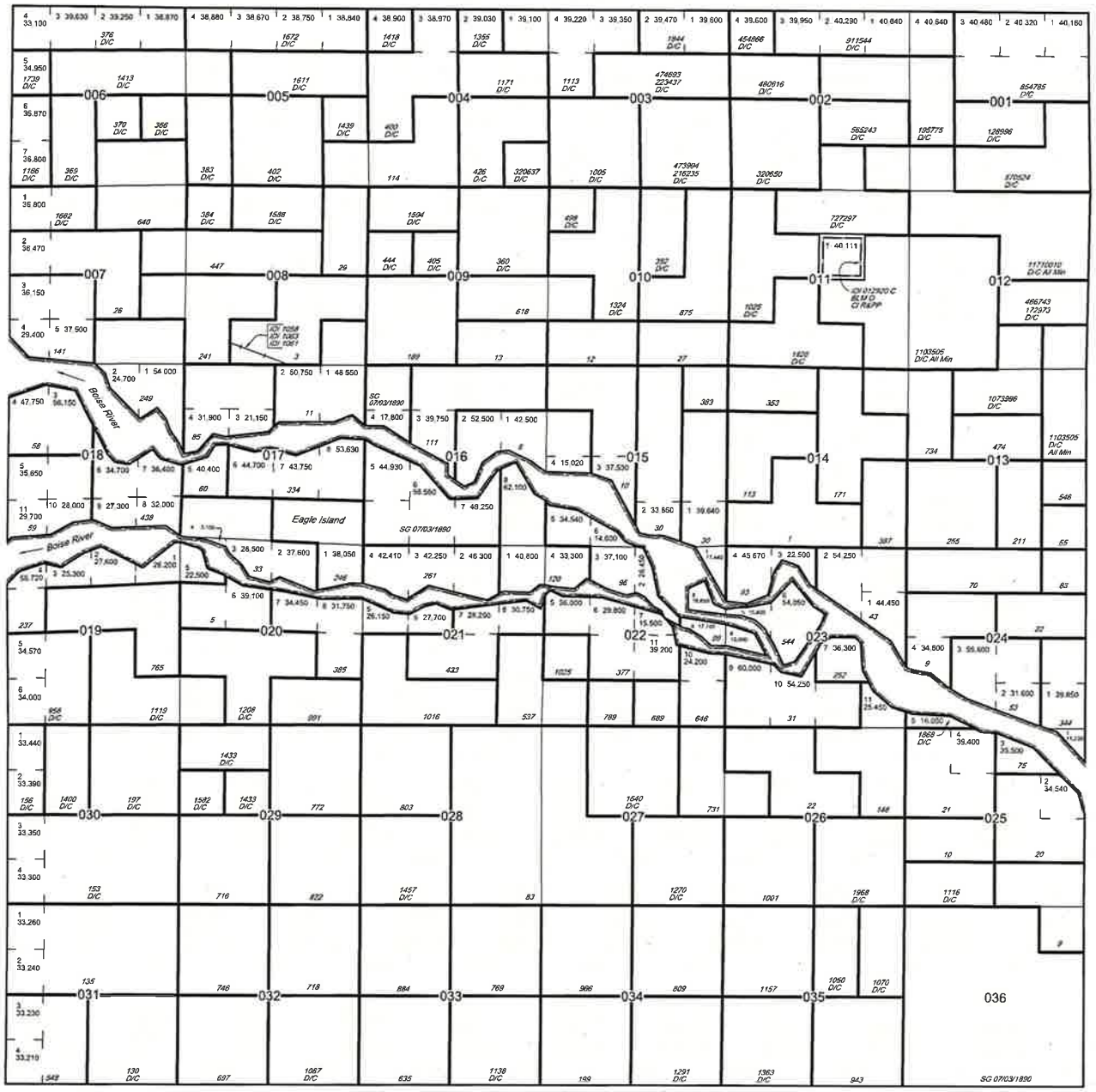

STATUS OF PUBLIC DOMAIN
LAND AND MINERAL TITLES

MT PLAT

INDEX TO SEGREGATED TRACTS				
RESURVEY	ORIGINAL SURVEY			
TRACT NO	T	R	SEC	SUBDIVISION

FOR ORDERS EFFECTING DISPOSAL OR USE OF UNIDENTIFIED LAND REFER TO INDEX OF MISCELLANEOUS DOCUMENTS

FILE REF:	ID0800AN0010EaM100000.dwg
CONVERTED TIFF:	03/21/2012 BY: JCB
LAST UPDATED:	03/21/2012 BY: JCB
QA/QC #1:	QA/QC #2:
POSTED TO PUBLIC RECORDS:	May 2, 2012
BY:	
PUBLIC LAND SURVEY SYSTEM (PLSS)	
BLM GCDB ACQUIRED:	04/26/2005
OTHER:	N/A
PROJECTED COORDINATE SYSTEM:	UTM ZONE 11N, NAD 1983
NOTES:	
USE PLATS:	

Lat. 43° 38' 10" N
Long. 116° 17' W

U.S. Bureau of Land Management - Idaho State Office
1387 S. Vinnell Way Boise, Idaho 83709
(208) 373-4000

SCALE in chains

SCALE in feet

SCALE in meters

NORTH

DISCLAIMER:

This plat is only a graphic display of the Bureau of Land Management's (BLM) Record of Title and township survey data. Records hereon do not reflect title changes which may have been affected by lateral movements of river or other bodies of water. Refer to cadastral surveys for official information.

The notation shown on withdrawals represent the last action taken, but may not be the effective date. See the historical index for the date of original withdrawal order.

No warranty is made by the Bureau of Land Management. The accuracy, reliability, or completeness of these data for individual use or aggregate use with other data is not guaranteed.

Boise Mer.
T. 4 N
R. 1 E

TOWNSHIP 4 NORTH RANGE 2 EAST OF THE BOISE MERIDIAN, IDAHO

BOISE DISTRICT SEC 3

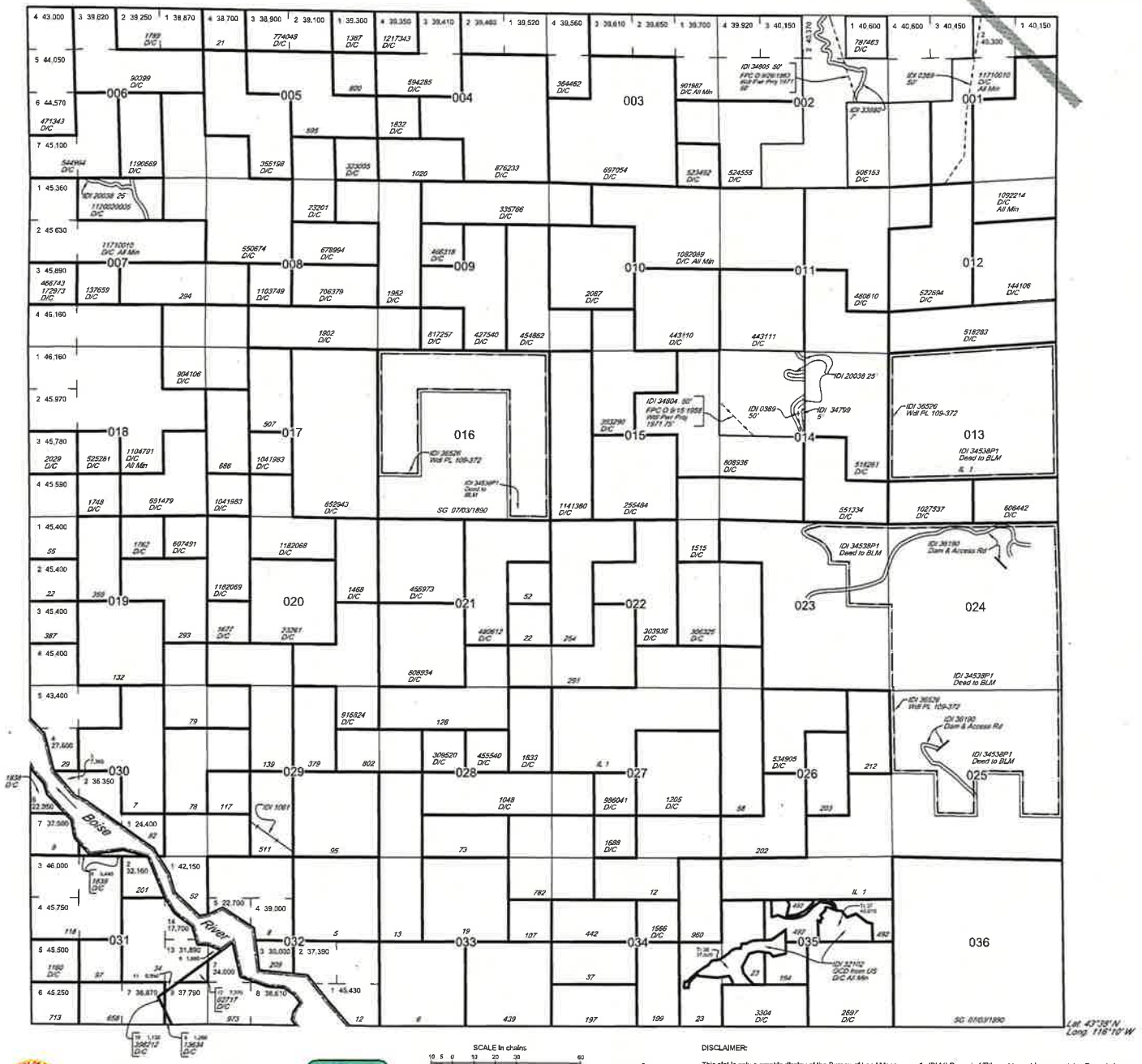

STATUS OF PUBLIC DOMAIN
LAND AND MINERAL TITLES

MT PLAT

INDEX TO SEGREGATED TRACTS				
RESURVEY	ORIGINAL SURVEY			
TRACT NO	T	R	SEC	SUBDIVISION

IDI 29516 PX WD to BLM OE on 10/27/1994
Sec 34: M&B
Sec 35: M&B

FOR ORDERS EFFECTING DISPOSAL OR USE OF UNIDENTIFIED LAND REFER TO INDEX OF MISCELLANEOUS DOCUMENTS

FILE REF:	ID080040N0020ExM100000.dwg
CONVERTED TIFF:	03/23/2005 BY: MDP
LAST UPDATED:	06/29/2010 BY: JCB
QA/QC #1:	QA/QC #2:
POSTED TO PUBLIC RECORDS:	June 29, 2010
BY:	
PUBLIC LAND SURVEY SYSTEM (PLSS)	
BLM GCDB ACQUIRED:	04/26/2005
OTHER:	N/A
PROJECTED COORDINATE SYSTEM:	UTM ZONE 11N, NAD 1983
NOTES:	
USE PLATS:	

U.S. Bureau of Land Management - Idaho State Office
1387 S. Vinnell Way Boise, Idaho 83709
(208) 373-4000

SCALE in chains
SCALE in feet
SCALE in meters

NORTH

DISCLAIMER:

This plat is only a graphic display of the Bureau of Land Management's (BLM) Record of Title and township survey data. Records hereon do not reflect title changes which may have been affected by lateral movements of river or other bodies of water. Refer to cadastral surveys for official information.

The notation shown on withdrawals represent the last action taken, but may not be the effective date. See the historical index for the date of original withdrawal order.

No warranty is made by the Bureau of Land Management. The accuracy, reliability, or completeness of these data for individual use or aggregate use with other data is not guaranteed.

Boise Mer.
T. 4 N
R. 2 E

TOWNSHIP 5 NORTH RANGE 1 WEST OF THE BOISE MERIDIAN, IDAHO

ADA COUNTY 001

BOISE DISTRICT SEC 3

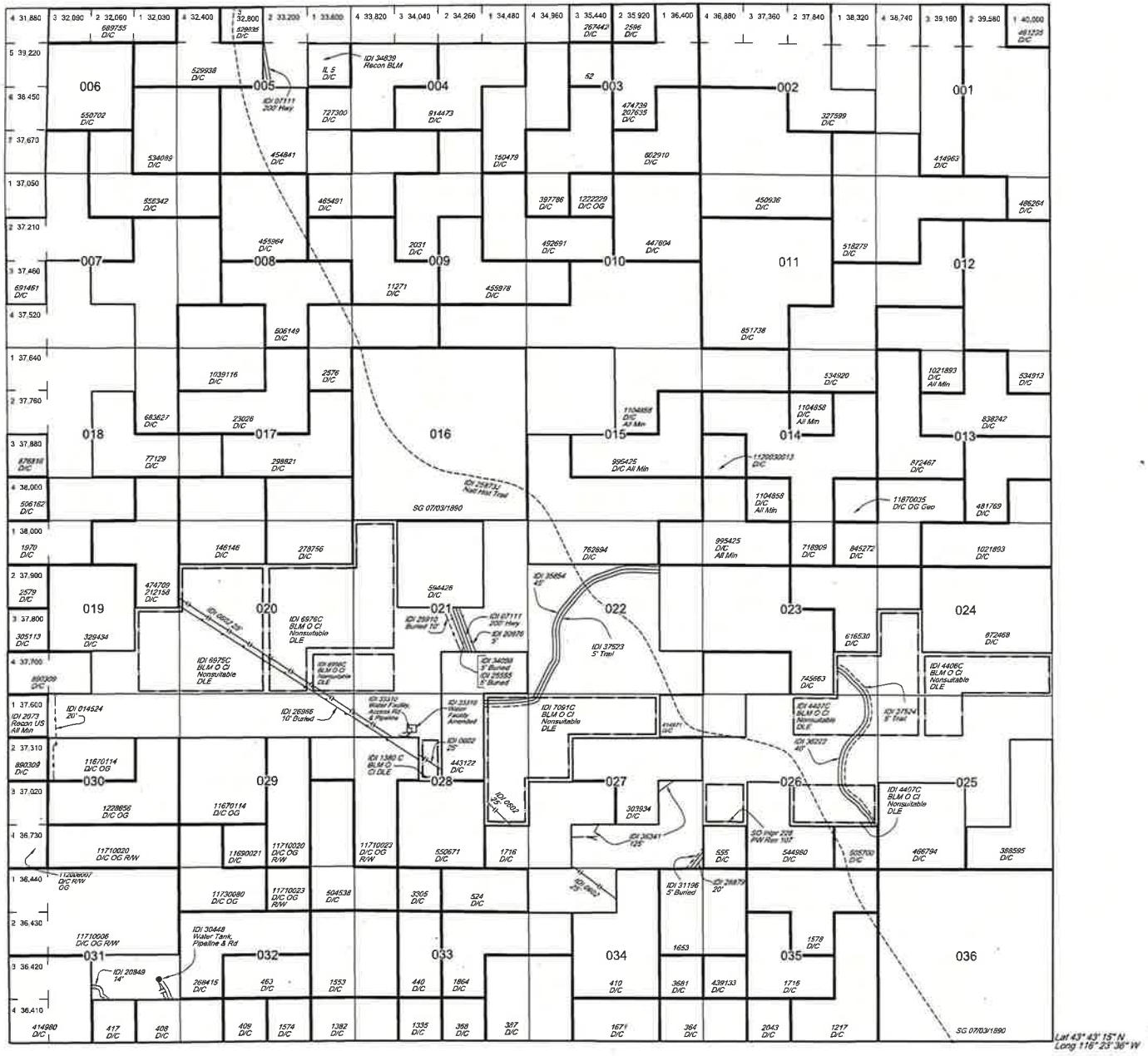

STATUS OF PUBLIC DOMAIN
LAND AND MINERAL TITLES

MT PLAT

INDEX TO SEGREGATED TRACTS				
RESURVEY	ORIGINAL SURVEY			
TRACT NO	T	R	SEC	SUBDIVISION

IDI 2788 BLM O Ci Mult Use
Segr from appropriation under DLE, HE, PS, PLS, R&PP, X & general mining laws
Sec 30: Lot 1

IDI 25873J Natl Hist Trail
Historical information only, does not denote public access

Survey Pending Group No. 1098
Partial Tp

IDI 34839 SX WD to BLM OE on 11/22/2004
Sec 5: SENE

IDI 35135 Disclaimer of Interest
Sec 30: M&B within Lots 3,4

FOR ORDERS EFFECTING DISPOSAL OR USE OF UNIDENTIFIED LANDS REFER TO INDEX OF MISCELLANEOUS DOCUMENTS

FILE REF:	ID 080050N0010WaM100000.dwg		
CONVERTED TIFF:	03/17/2005	BY:	LFM
LAST UPDATED:	04/16/2015	BY:	HS
QA/QC #1:		QA/QC #2:	
POSTED TO PUBLIC RECORDS:	May 18, 2015		
	BY:		
PUBLIC LAND SURVEY SYSTEM (PLSS)			
BLM GCDB ACQUIRED:	04/26/2005		
OTHER:	N/A		
PROJECTED COORDINATE SYSTEM:	UTM ZONE 11N, NAD 1983		
NOTES:			
USE PLATS:			

U.S. Bureau of Land Management - Idaho State Office
1387 S. Vinnell Way Boise, Idaho 83709
(208) 373-4000

SCALE In chains

SCALE In feet

SCALE In meters

NORTH

DISCLAIMER:

This plat is only a graphic display of the Bureau of Land Management's (BLM) Record of Title and township survey data. Records hereon do not reflect title changes which may have been affected by lateral movements of river or other bodies of water. Refer to cadastral surveys for official information.

The notation shown on withdrawals represent the last action taken, but may not be the effective date. See the historical index for the date of original withdrawal order.

No warranty is made by the Bureau of Land Management. The accuracy, reliability, or completeness of these data for individual use or aggregate use with other data is not guaranteed.

Boise Mer.
T. 5 N
R. 1 W

TOWNSHIP 5 NORTH RANGE 2 WEST OF THE BOISE MERIDIAN, IDAHO

CANYON COUNTY 027

BOISE DISTRICT SEC 3

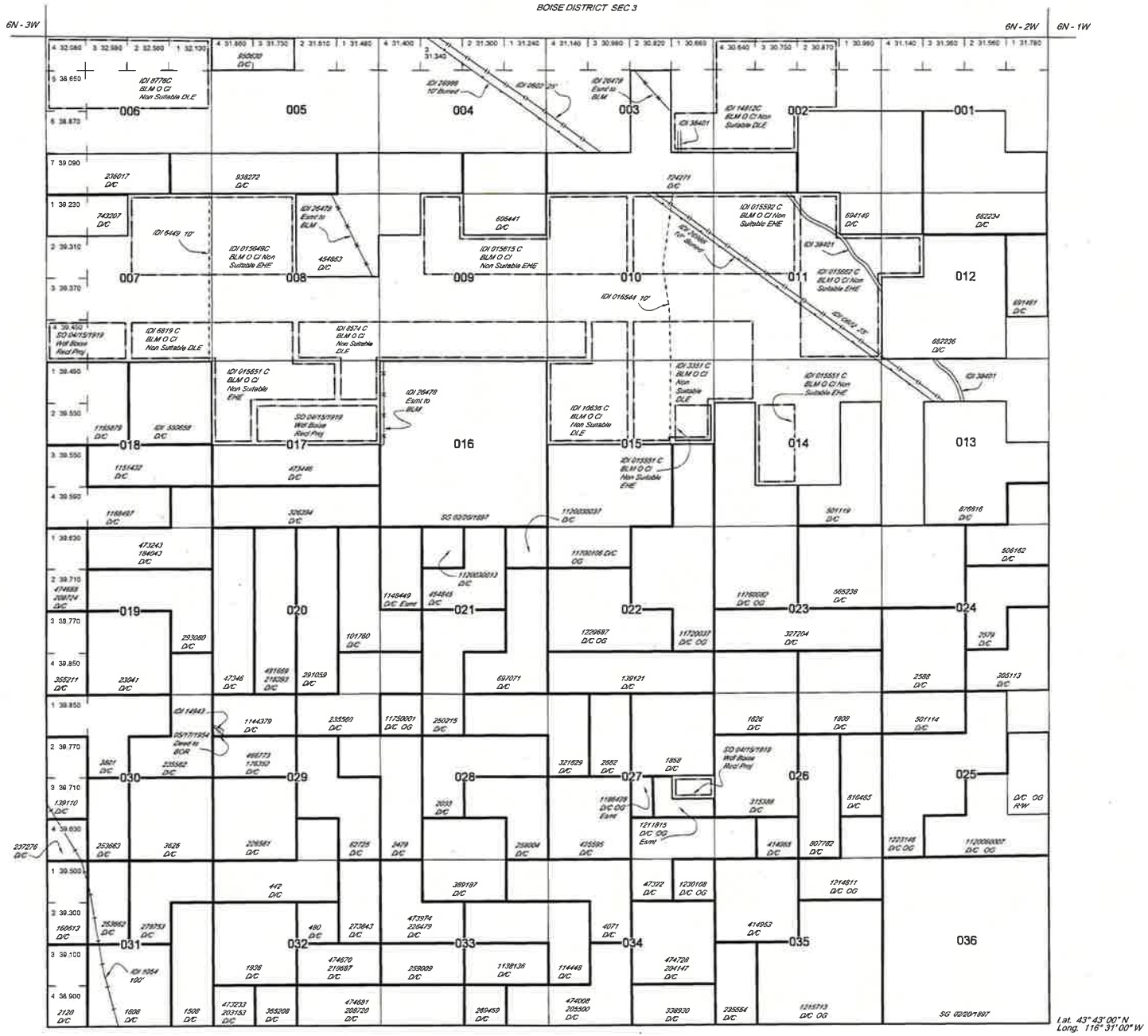

STATUS OF PUBLIC DOMAIN LAND AND MINERAL TITLES

MT PLAT

INDEX TO SEGREGATED TRACTS				
RESURVEY	ORIGINAL SURVEY			
TRACT NO	T	R	SEC	SUBDIVISION

B 027560 Black Canyon Irrigation Dist
(Act of Cong 08/11/1916) affects land in
Secs 7, 17, 18, 21, 27, 28, 29, 33

PLO 5351 Aplns received prior to 10:00 AM
08/22/1973 considered Sim filed
Sec 21: NENW

IDI 35135 Disclaimer of Interest
Sec 25: M&B within E2E2E2SENE, NENENENESE

FOR ORDERS AFFECTING DISPOSAL OR USE OF UNIDENTIFIED LANDS REFER TO INDEX OF MISCELLANEOUS DOCUMENTS

FILE REF: ID080050N0020W4M100000.dwg	
CONVERTED TIFF: 01/10/2008	BY: DWB
LAST UPDATED: 05/01/2019	BY: CD
QA/QC #1: 05/02/2019 DCM	QA/QC #2:
POSTED TO PUBLIC RECORDS:	May 3, 2019
BY:	
PUBLIC LAND SURVEY SYSTEM (PLSS)	
BLM GCDB ACQUIRED:	04/26/2005
OTHER:	N/A
PROJECTED COORDINATE SYSTEM:	UTM ZONE 11N, NAD 1983
NOTES:	
USE PLATS:	

U.S. Bureau of Land Management - Idaho State Office
1387 S. Vinnell Way Boise, Idaho 83709
(208) 373-4000

SCALE in chains: 10 5 0 10 20 30 60

SCALE in feet: 1000 500 0 1000 2000 4000

SCALE in meters: 250 0 250 500 1000

NORTH

DISCLAIMER:

This plat is only a graphic display of the Bureau of Land Management's (BLM) Record of Title and township survey data. Records hereon do not reflect title changes which may have been affected by lateral movements of river or other bodies of water. Refer to cadastral surveys for official information.

The notation shown on withdrawals represent the last action taken, but may not be the effective date. See the historical index for the date of original withdrawal order.

No warranty is made by the Bureau of Land Management. The accuracy, reliability, or completeness of these data for individual use or aggregate use with other data is not guaranteed.

Boise Mer.
T. 5 N
R. 2 W

TOWNSHIP 5 NORTH RANGE 4 WEST OF THE BOISE MERIDIAN, IDAHO

BOISE DISTRICT SEC 3

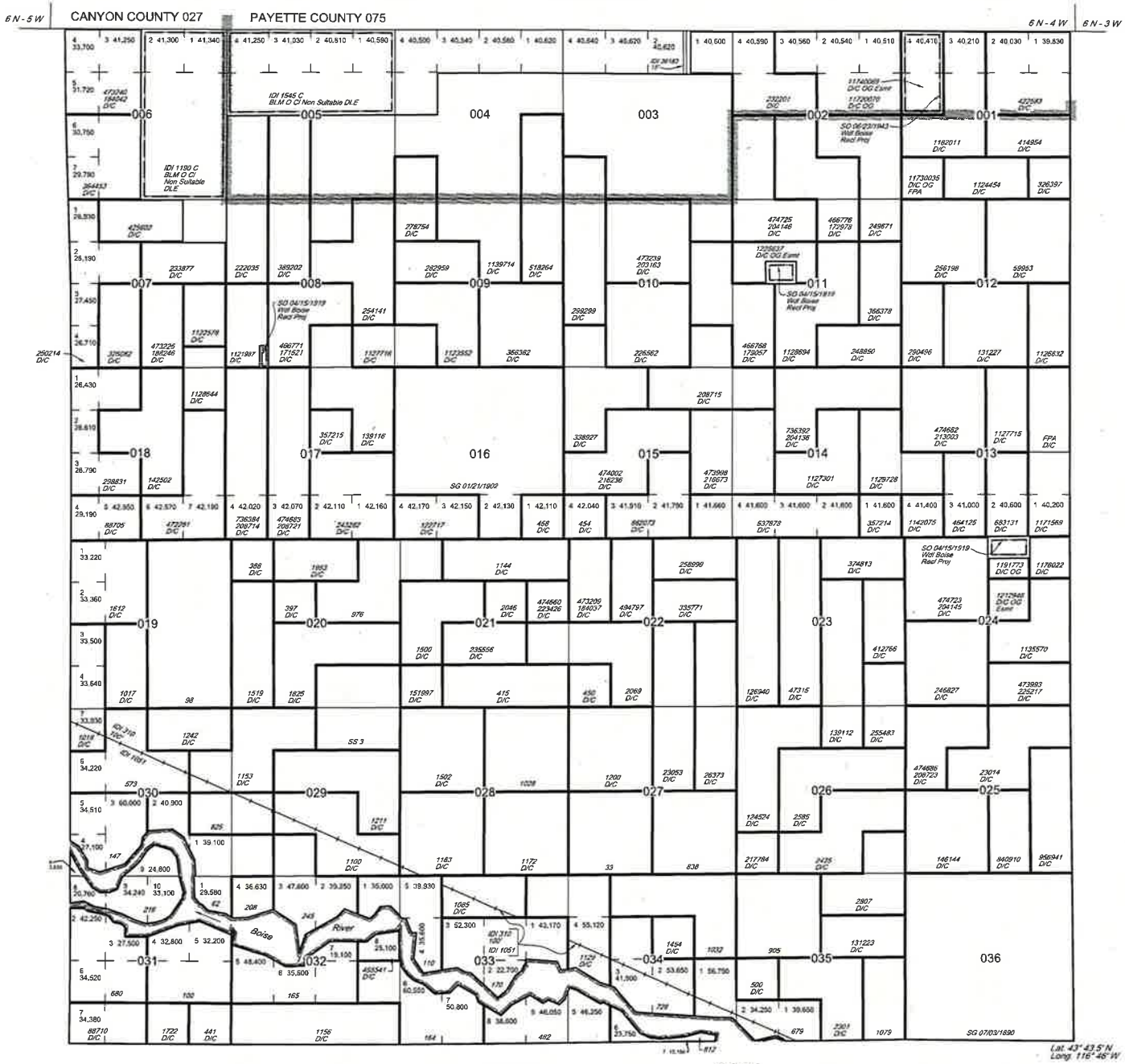

STATUS OF PUBLIC DOMAIN
LAND AND MINERAL TITLES

MT PLAT

INDEX TO SEGREGATED TRACTS				
RESURVEY			ORIGINAL SURVEY	
TRACT NO	T	R	SEC	SUBDIVISION

B 027560 Black Canyon Irrigation District
Involves lands in
Secs 1,7,8,9,11,12,13,14,24

FOR ORDERS EFFECTING DISPOSAL OR USE OF UNIDENTIFIED LAND REFER TO INDEX OF MISCELLANEOUS DOCUMENTS

FILE REF:	ID060S0N0040WM100000.dwg
CONVERTED TIFF: 07/02/2009	BY: JCB
LAST UPDATED: 06/11/2010	BY: LFM
QA/QC #1:	QA/QC #2:
POSTED TO PUBLIC RECORDS:	June 11, 2010
BY:	
PUBLIC LAND SURVEY SYSTEM (PLSS)	
BLM GCDB ACQUIRED:	04/26/2005
OTHER:	N/A
PROJECTED COORDINATE SYSTEM:	UTM ZONE 11N, NAD 1983
NOTES:	
USE PLATS:	

Boise Mer.
T. 5 N
R. 4 W

U.S. Bureau of Land Management - Idaho State Office
1387 S. Vinnell Way Boise, Idaho 83709
(208) 373-4000

SCALE in chains

SCALE in feet

SCALE in meters

NORTH

DISCLAIMER:

This plat is only a graphic display of the Bureau of Land Management's (BLM) Record of Title and township survey data. Records hereon do not reflect title changes which may have been effected by lateral movements of river or other bodies of water. Refer to cadastral surveys for official information.

The notation shown on withdrawals represent the last action taken, but may not be the effective date. See the historical index for the date of original withdrawal order.

No warranty is made by the Bureau of Land Management. The accuracy, reliability, or completeness of these data for individual use or aggregate use with other data is not guaranteed.

TOWNSHIP 5 NORTH RANGE 5 WEST OF THE BOISE MERIDIAN, IDAHO

CANYON COUNTY 027

BOISE DISTRICT SEC 3

6 N - 6 W | 6 N - 5 W | 6 N - 4 W

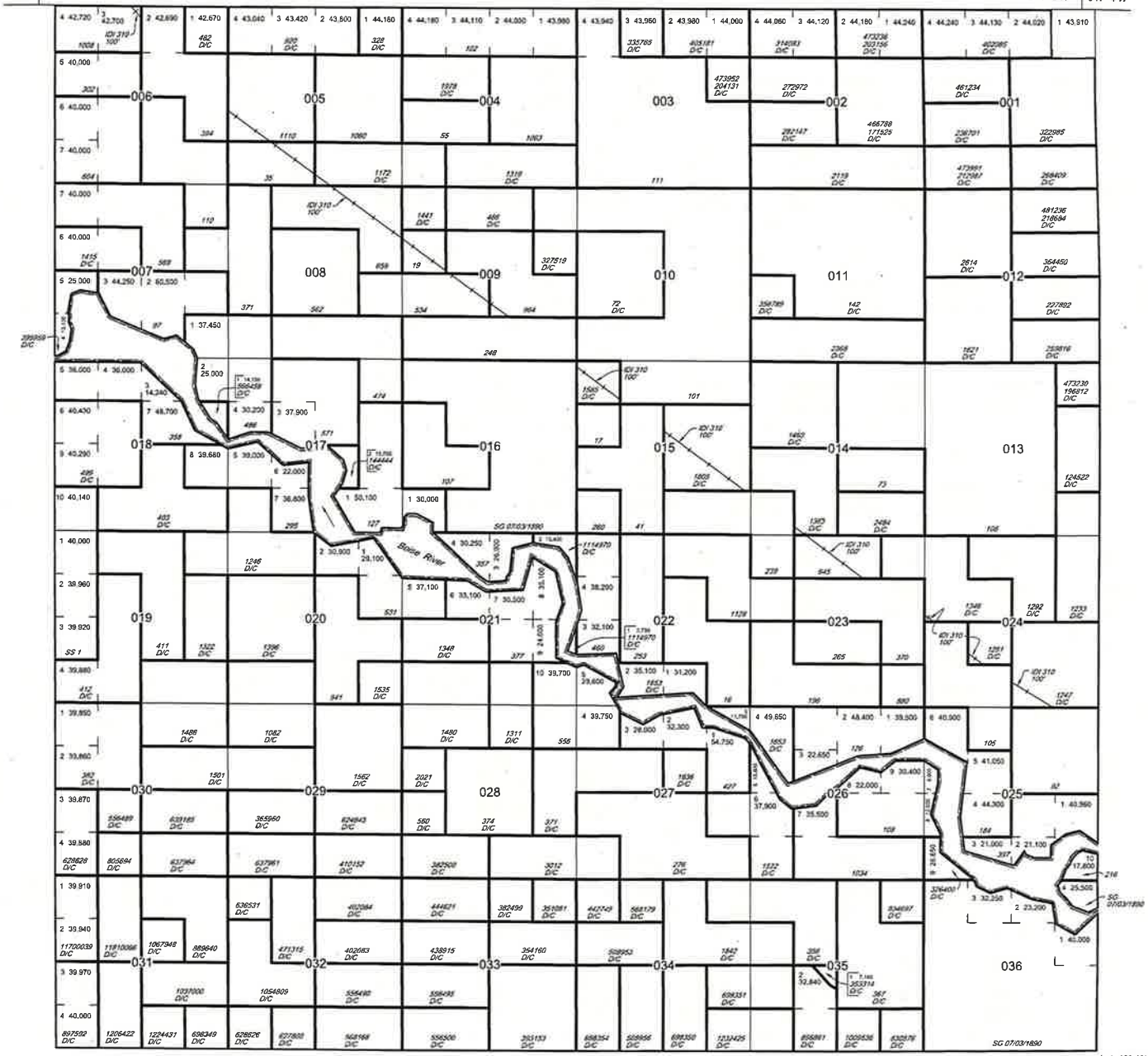

Lat. 43° 43' 12" N
Long. 116° 52' 18" W

STATUS OF PUBLIC DOMAIN
LAND AND MINERAL TITLES

MT PLAT

INDEX TO SEGREGATED TRACTS				
RESURVEY	ORIGINAL SURVEY			
TRACT NO	T	R	SEC	SUBDIVISION

BL 046874 Wilder Irrigation Dist (Act of Cong 08/11/1961)
affects land in
Secs 31, 32, 34, 35

FOR ORDERS EFFECTING DISPOSAL OR USE OF UNIDENTIFIED LAND REFER TO INDEX OF MISCELLANEOUS DOCUMENTS

FILE REF:	ID040050N0050WM100000.dwg
CONVERTED TIFF:	04/04/2012 BY: JCB
LAST UPDATED:	04/04/2012 BY: JCB
QA/QC #1:	QA/QC #2:
POSTED TO PUBLIC RECORDS:	June 7, 2012 BY:
PUBLIC LAND SURVEY SYSTEM (PLSS)	
BLM GCDB ACQUIRED:	04/26/2005
OTHER:	N/A
PROJECTED COORDINATE SYSTEM:	UTM ZONE 11N, NAD 1983
NOTES:	
USE PLATS:	

Boise Mer.
T. 5 N
R. 5 W

U.S. Bureau of Land Management - Idaho State Office
1387 S. Vinnell Way Boise, Idaho 83709
(208) 373-4000

SCALE in chains: 10 5 0 10 20 30 50

SCALE in feet: 1000 500 0 1000 2000 4000

SCALE in meters: 250 0 250 500 1000

NORTH

DISCLAIMER:

This plat is only a graphic display of the Bureau of Land Management's (BLM) Record of Title and township survey data. Records hereon do not reflect title changes which may have been affected by lateral movements of river or other bodies of water. Refer to cadastral surveys for official information.

The notation shown on withdrawals represent the last action taken, but may not be the effective date. See the historical index for the date of original withdrawal order.

No warranty is made by the Bureau of Land Management. The accuracy, reliability, or completeness of these data for individual use or aggregate use with other data is not guaranteed.

TOWNSHIP 5 NORTH RANGE 6 WEST OF THE BOISE MERIDIAN, IDAHO

CANYON COUNTY 027

BOISE DISTRICT SEC 3

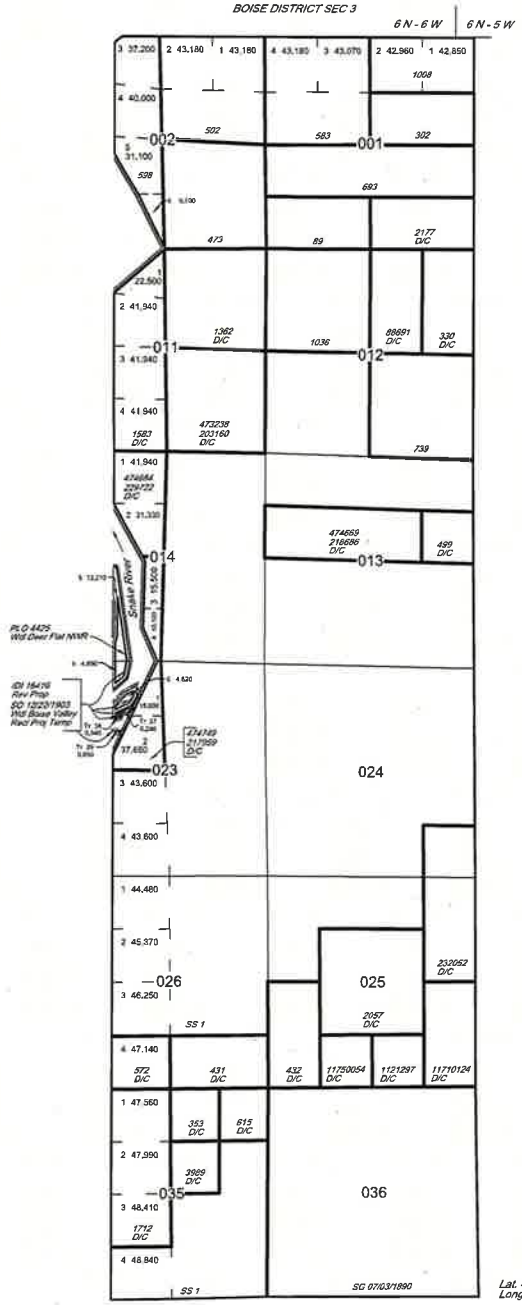

Lat. 43° 43' 23" N
Long. 117° 00' 00" W

SCALE in chains

SCALE in feet

SCALE in meters

NORTH

U.S. Bureau of Land Management - Idaho State Office
1387 S. Vinnell Way Boise, Idaho 83709
(208) 373-4000

DISCLAIMER:

This plat is only a graphic display of the Bureau of Land Management's (BLM) Record of Title and township survey data. Records hereon do not reflect title changes which may have been affected by lateral movements of river or other bodies of water. Refer to cadastral surveys for official information.

The notation shown on withdrawals represent the last action taken, but may not be the effective date. See the historical index for the date of original withdrawal order.

No warranty is made by the Bureau of Land Management. The accuracy, reliability, or completeness of these data for individual use or aggregate use with other data is not guaranteed.

STATUS OF PUBLIC DOMAIN
LAND AND MINERAL TITLES

MT PLAT

INDEX TO SEGREGATED TRACTS				
RESURVEY	ORIGINAL SURVEY			
TRACT NO	T	R	SEC	SUBDIVISION

BL 046874 Wilder Irrigation Dist (Act of Cong 08/11/1916) affects land in
Sec 25

PLO 3016 04/08/1963 Wdl Deer Flat NWR, all islands in Snake River owned by the US
Sec 23: excluding unsurveyed Goose Egg Island

See Cadastral Survey dated 01/23/2012 to identify Snake River islands awarded to the State of Idaho by decree CIV 97-0426-S-BLW
Sec 23: 34.1 Billy Goat Group No 1, 34.2 Billy Goat Group No 2, 34.3 Billy Goat Group No 3

FOR ORDERS EFFECTING DISPOSAL OR USE OF UNIDENTIFIED LAND REFER TO INDEX OF MISCELLANEOUS DOCUMENTS

FILE REF:	ID080050N0060WaM100000.dwg
CONVERTED TIFF: 05/14/2010	BY: JCB
LAST UPDATED: 05/01/2012	BY: LFM
QA/QC #1:	QA/QC #2:
POSTED TO PUBLIC RECORDS:	May 1, 2012
BY:	
PUBLIC LAND SURVEY SYSTEM (PLSS)	
BLM GCDB ACQUIRED:	04/26/2005
OTHER:	N/A
PROJECTED COORDINATE SYSTEM:	UTM ZONE 11N, NAD 1983
NOTES:	
USE PLATE:	

Boise Mer.
T. 5 N
R. 6 W

TOWNSHIP 5 NORTH RANGE 1 EAST OF THE BOISE MERIDIAN, IDAHO

BOISE DISTRICT SEC 3

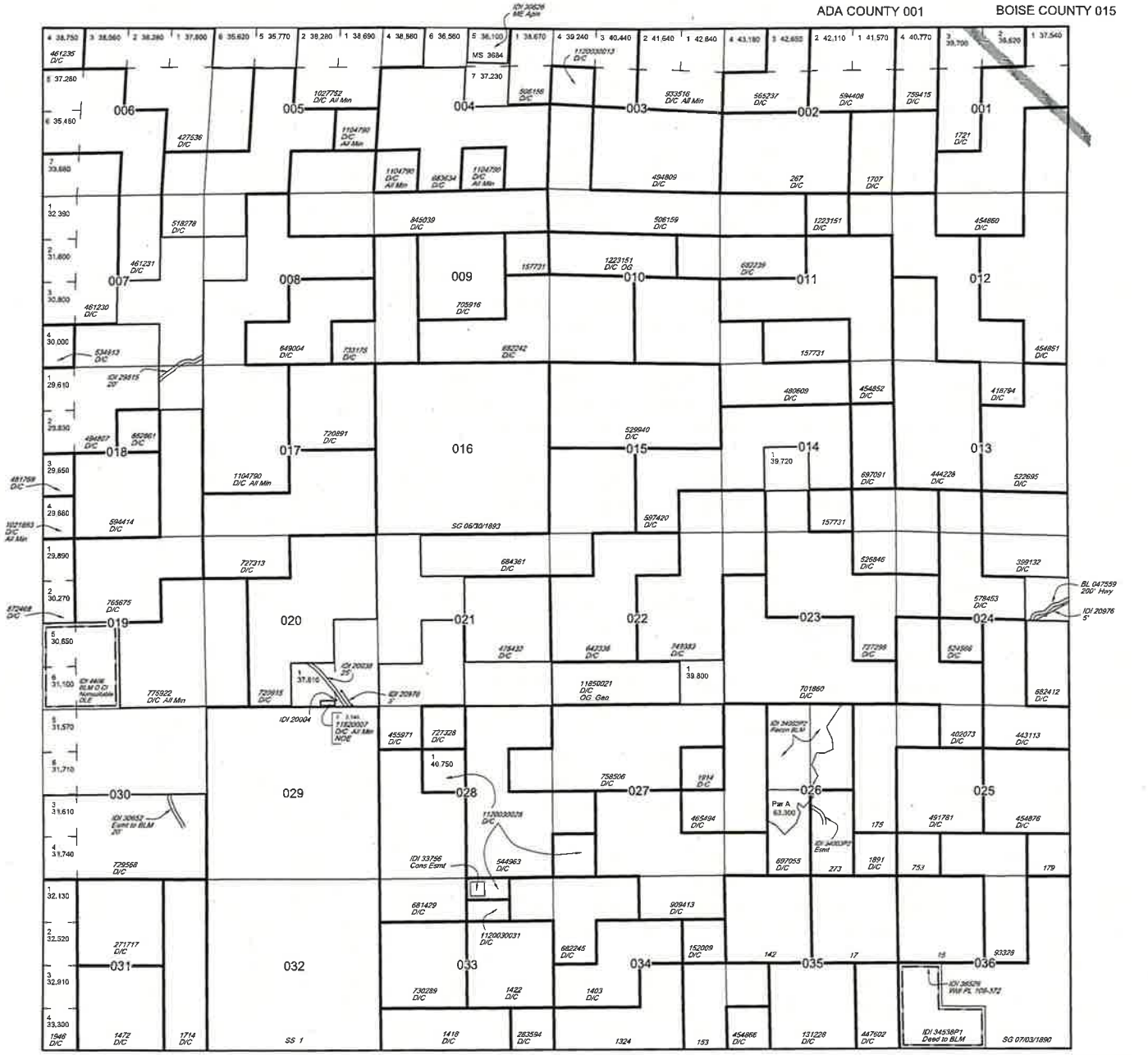

Lat. 43° 43' 15" N
Long. 116° 16' 28" W

STATUS OF PUBLIC DOMAIN LAND AND MINERAL TITLES

MT PLAT

INDEX TO SEGREGATED TRACTS				
RESURVEY	ORIGINAL SURVEY			
TRACT NO	T	R	SEC	SUBDIVISION

Survey Pending Group No. 1098
Partial Tp
SUSPENDED: February 6, 2001, File 9630 (957)

FOR ORDERS EFFECTING DISPOSAL OR USE OF UNIDENTIFIED LAND REFER TO INDEX OF MISCELLANEOUS DOCUMENTS

FILE REF:	ID0800S0N0010EaM100000.dwg
CONVERTED TIFF: 01/31/2007	BY: LFM
LAST UPDATED: 03/08/2011	BY: JCB
QA/QC #1:	QA/QC #2:
POSTED TO PUBLIC RECORDS:	March 8, 2011
BY:	
PUBLIC LAND SURVEY SYSTEM (PLSS)	
BLM GCDB ACQUIRED:	04/26/2005
OTHER:	N/A
PROJECTED COORDINATE SYSTEM:	UTM ZONE 11N, NAD 1983
NOTES:	
USE PLATS:	

U.S. Bureau of Land Management - Idaho State Office
1387 S. Vinnell Way Boise, Idaho 83709
(208) 373-4000

SCALE in chains
SCALE in feet
SCALE in meters

NORTH

DISCLAIMER:

This plat is only a graphic display of the Bureau of Land Management's (BLM) Record of Title and township survey data. Records hereon do not reflect title changes which may have been affected by lateral movements of river or other bodies of water. Refer to cadastral surveys for official information.

The notation shown on withdrawals represent the last action taken, but may not be the effective date. See the historical index for the date of original withdrawal order.

No warranty is made by the Bureau of Land Management. The accuracy, reliability, or completeness of these data for individual use or aggregate use with other data is not guaranteed.

Boise Mer.
T. 5 N
R. 1 E

TOWNSHIP 5 NORTH RANGE 2 EAST OF THE BOISE MERIDIAN, IDAHO

BOISE DISTRICT SEC 3

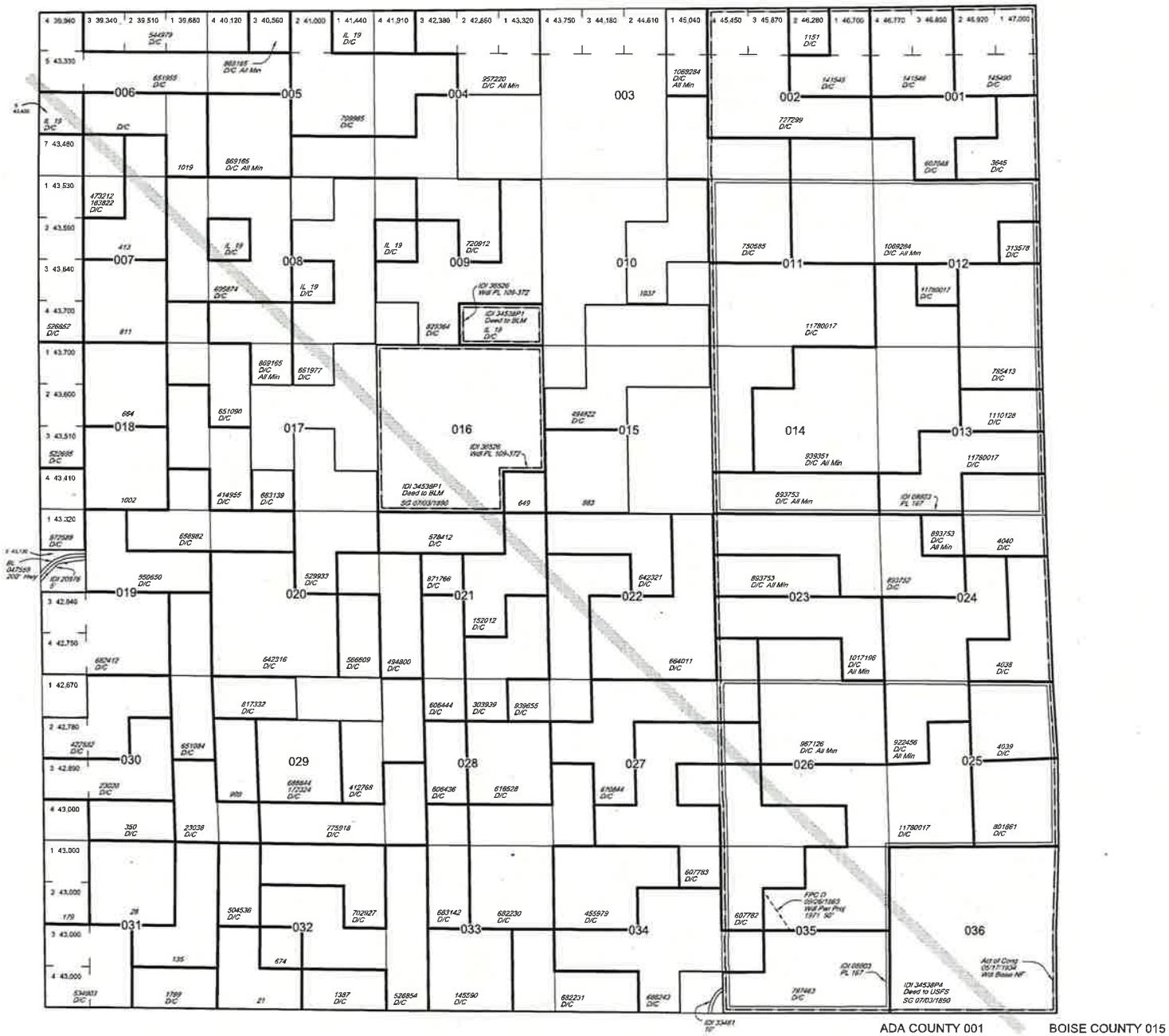

ADA COUNTY 001

BOISE COUNTY 015

STATUS OF PUBLIC DOMAIN LAND AND MINERAL TITLES

MT PLAT

INDEX TO SEGREGATED TRACTS				
RESURVEY	ORIGINAL SURVEY			
TRACT NO	T	R	SEC	SUBDIVISION

IDI 08803 Det PL 167 (Act of Cong 07/23/1955) completed 11/24/1965. All NF surface Mgmt by USFS

FOR ORDERS EFFECTING DISPOSAL OR USE OF UNIDENTIFIED LAND REFER TO INDEX OF MISCELLANEOUS DOCUMENTS

FILE REF:	ID080050N0020EaM100000.dwg
CONVERTED TIFF:	02/07/2007 BY: LFM
LAST UPDATED:	03/09/2011 BY: JCB
QA/QC #1:	QA/QC #2:
POSTED TO PUBLIC RECORDS:	May 20, 2011 BY:
PUBLIC LAND SURVEY SYSTEM (PLSS)	
BLM GCDB ACQUIRED:	04/26/2005
OTHER:	N/A
PROJECTED COORDINATE SYSTEM:	UTM ZONE 11N, NAD 1983
NOTES:	
USE PLATS:	

U.S. Bureau of Land Management - Idaho State Office
1387 S. Vinnell Way Boise, Idaho 83709
(208) 373-4000

SCALE in chains

SCALE in feet

SCALE in meters

NORTH

DISCLAIMER:

This plat is only a graphic display of the Bureau of Land Management's (BLM) Record of Title and township survey data. Records hereon do not reflect title changes which may have been affected by lateral movements of river or other bodies of water. Refer to cadastral surveys for official information.

The notation shown on withdrawals represent the last action taken, but may not be the effective date. See the historical index for the date of original withdrawal order.

No warranty is made by the Bureau of Land Management. The accuracy, reliability, or completeness of these data for individual use or aggregate use with other data is not guaranteed.

Boise Mer.
T. 5 N
R. 2 E

TOWNSHIP 6 NORTH RANGE 5 WEST OF THE BOISE MERIDIAN, IDAHO

BOISE DISTRICT SEC 3

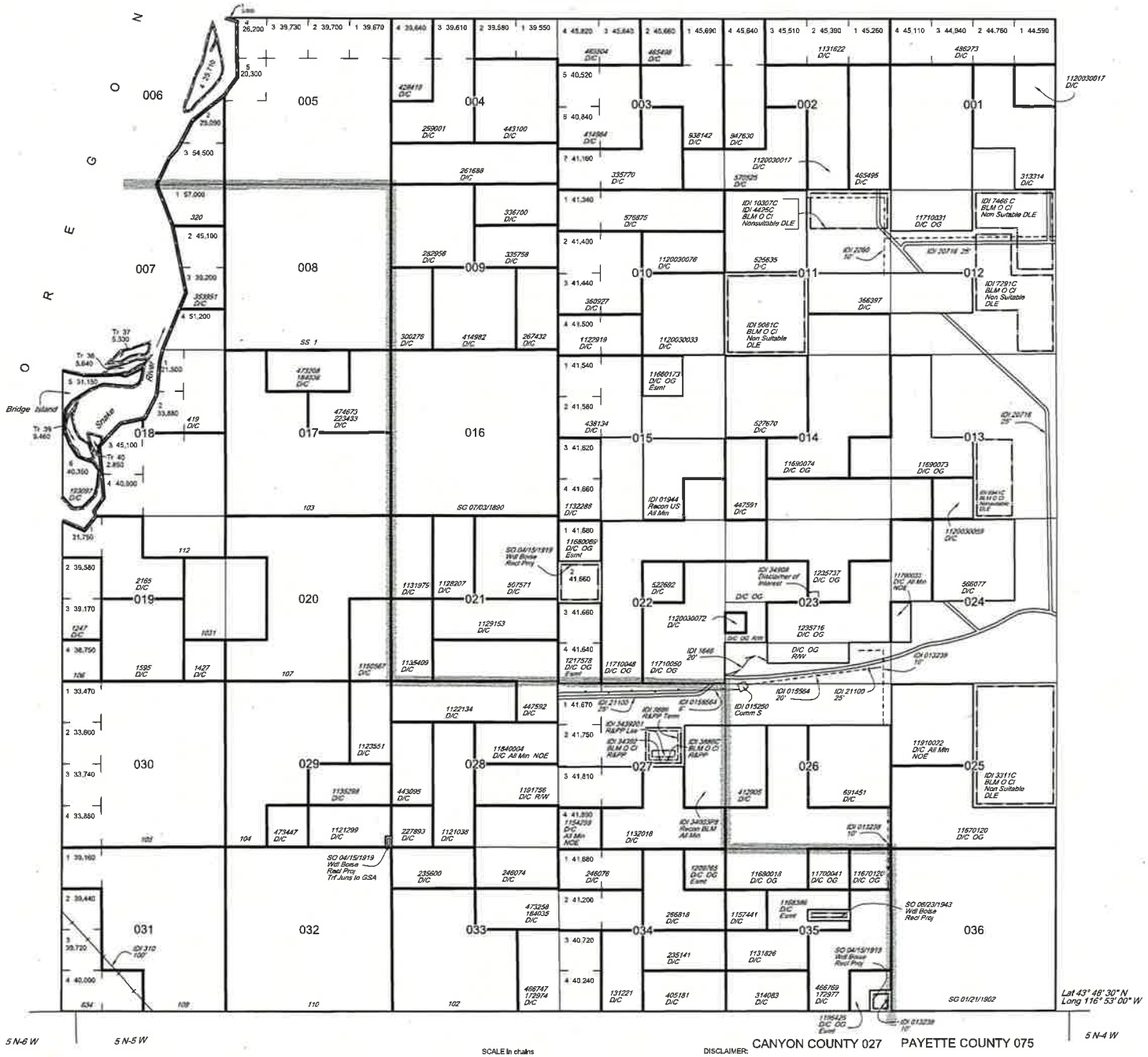

CANYON COUNTY 027 PAYETTE COUNTY 075

U.S. Bureau of Land Management - Idaho State Office
1387 S. Vinnell Way Boise, Idaho 83709
(208) 373-4000

SCALE in chains

SCALE in feet

SCALE in meters

NORTH

DISCLAIMER:

This plat is only a graphic display of the Bureau of Land Management's (BLM) Record of Title and township survey data. Records hereon do not reflect title changes which may have been affected by lateral movements of river or other bodies of water. Refer to cadastral surveys for official information.

The notation shown on withdrawals represent the last action taken, but may not be the effective date. See the historical index for the date of original withdrawal order.

No warranty is made by the Bureau of Land Management. The accuracy, reliability, or completeness of these data for individual use or aggregate use with other data is not guaranteed.

STATUS OF PUBLIC DOMAIN
LAND AND MINERAL TITLES

MT PLAT

INDEX TO SEGREGATED TRACTS				
RESURVEY	ORIGINAL SURVEY			
TRACT NO	T	R	SEC	SUBDIVISION

B 027560 Black Canyon Irrigation Dist (Act of Cong 08/11/1916) affects land in
Secs 1,2,10,11,15,20,21,22,27,28,29,34,35

PLO 3016 04/08/1963 Wdl Deer Flat NWR, all islands in Snake River owned by the US
Secs 6,7,18

IDI 3886 R&PP Landfill Lse Term 02/01/1994
Sec 27: SWNE

IDI 36966 Sikes Act 09/24/2009
Sec 27: SENE, NESE

See Cadastral Survey dated 01/23/2012 to identify Snake River islands awarded to the State of Idaho by decree CIV 97-0426-S-BLW
Sec 18: 23.1 Cable Group No 1, 23.2 Cable Group No 2, 23a.1, 23a.2, 23a.3, 23a.4, 23a.5

FOR ORDERS EFFECTING DISPOSAL OR USE OF UNIDENTIFIED LANDS REFER TO INDEX OF MISCELLANEOUS DOCUMENTS

FILE REF:	ID0600060N0050WaM100000.dwg
CONVERTED TIFF:	10/18/2006 BY: LFM
LAST UPDATED:	06/30/2014 BY: JCB
QA/QC #1: SSB 07/08/2014	QA/QC #2: SSB
POSTED TO PUBLIC RECORDS:	June 30, 2014
BY:	
PUBLIC LAND SURVEY SYSTEM (PLSS)	
BLM GCDB ACQUIRED:	04/26/2005
OTHER:	N/A
PROJECTED COORDINATE SYSTEM:	UTM ZONE 11N, NAD 1983
NOTES:	
USE PLATS:	

Boise Mer.
T. 6 N
R. 5 W

TOWNSHIP 6 NORTH RANGE 6 WEST OF THE BOISE MERIDIAN, IDAHO

CANYON COUNTY 027

BOISE DISTRICT SEC 3

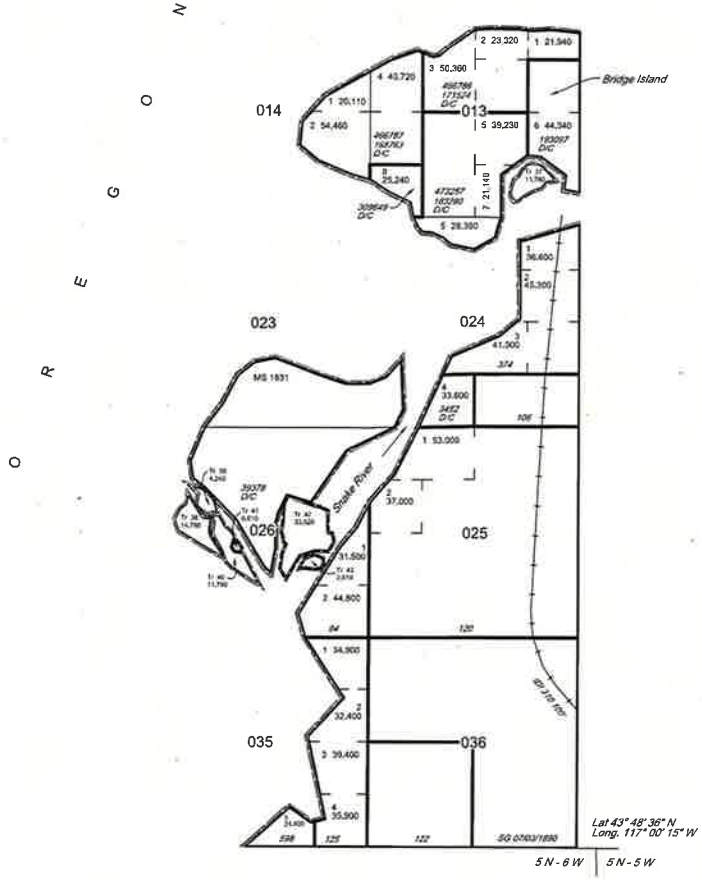

STATUS OF PUBLIC DOMAIN
LAND AND MINERAL TITLES

MT PLAT

INDEX TO SEGREGATED TRACTS				
RESURVEY	ORIGINAL SURVEY			
TRACT NO	T	R	SEC	SUBDIVISION

PLO 3016 04/08/1963 Wdl Deer Flat NWR, all islands in Snake River owned by the US
Secs: 13, 24, 26, 35

See Cadastral Survey dated 01/23/2012 to identify Snake River islands awarded to the State of Idaho by decree CIV 97-0426-S-BLW
Sec 12: 22 Cliff
Sec 13: 23b, 24a.1, 24a.2, 24a.3, 24a.4, 24a.5
Sec 23: 25b, 25c, MS No 1831
Sec 24: 23b, 24b, 25 Ross, 25a, MS No 1831
Sec 25: MS No 1831
Sec 26: MS No 1831, 27a, 28b, 28c, 29a.1, 29a.2, 29a.3, 29a.4, 29a.5, 29a.6, 29a.7, 29b, 30a, 31.1 Boise Group No 1, 31.2 Boise Group No 2
Sec 35: 31.3 Boise Group No 3, 9.1 Barney Group No 1, 9.2 Barney Group No 2, 9.2a Barney Group No 2, 9.2b Barney Group No 2, 9.2c Barney Group No 2, 9.3 Barney Group No 3, 9.3a Barney Group No 3, 9.3b Barney Group No 3

FOR ORDERS EFFECTING DISPOSAL OR USE OF UNIDENTIFIED LAND REFER TO INDEX OF MISCELLANEOUS DOCUMENTS

FILE REF:	ID080060N0060WaM100000.dwg		
CONVERTED TIFF:	05/14/2010	BY:	JCB
LAST UPDATED:	03/05/2012	BY:	LFM
QA/QC #1:		QA/QC #2:	
POSTED TO PUBLIC RECORDS:	March 5, 2012		
BY:			
PUBLIC LAND SURVEY SYSTEM (PLSS)			
BLM GCDB ACQUIRED:	04/26/2005		
OTHER:	N/A		
PROJECTED COORDINATE SYSTEM:	UTM ZONE 11N, NAD 1983		
NOTES:			
USE PLATS:			

U.S. Bureau of Land Management - Idaho State Office
1387 S. Vinnell Way Boise, Idaho 83709
(208) 373-4000

SCALE in chains
10 5 0 10 20 30 50

SCALE in feet
1000 500 0 1000 2000 4000

SCALE in meters
250 0 250 500 1000

NORTH

DISCLAIMER:

This plat is only a graphic display of the Bureau of Land Management's (BLM) Record of Title and township survey data. Records hereon do not reflect title changes which may have been affected by lateral movements of river or other bodies of water. Refer to cadastral surveys for official information.

The notation shown on withdrawals represent the last action taken, but may not be the effective date. See the historical index for the date of original withdrawal order.

No warranty is made by the Bureau of Land Management. The accuracy, reliability, or completeness of these data for individual use or aggregate use with other data is not guaranteed.

Boise Mer.
T. 6 N
R. 6 W