

RECEIVED

MAR 07 2014

WATER RESOURCES  
WESTERN REGIONSTATE OF IDAHO  
DEPARTMENT OF WATER RESOURCES  
**APPLICATION FOR PERMIT**  
To appropriate the public waters of the State of Idaho1. Name of applicant(s) Grandview Mutual Canal Company Phone (208) 834-2350  
Name connector (check one): ☐ and ☐ or ☐ and/orMailing address PO Box 9 City GrandviewState ID Zip 83624 Email \_\_\_\_\_2. Source of water supply Snake River which is a tributary of Columbia River

3. Location of point(s) of diversion:

TWP	RGE	SEC	Govt Lot	1/4	1/4	1/4	County	Source	Local name or tag #
05S	04E	34	10		NW	SW	Owyhee	Snake River	C.J. Strike Dam

4. Water will be used for the following purposes:

Amount 37 cfs for irrigation (conveyance loss) purposes from 3/15 to 10/31 (both dates inclusive)  
(cfs or acre-feet per year)Amount \_\_\_\_\_ for \_\_\_\_\_ purposes from \_\_\_\_\_ to \_\_\_\_\_ (both dates inclusive)  
(cfs or acre-feet per year)Amount \_\_\_\_\_ for \_\_\_\_\_ purposes from \_\_\_\_\_ to \_\_\_\_\_ (both dates inclusive)  
(cfs or acre-feet per year)Amount \_\_\_\_\_ for \_\_\_\_\_ purposes from \_\_\_\_\_ to \_\_\_\_\_ (both dates inclusive)  
(cfs or acre-feet per year)5. Total quantity to be appropriated is (a) 37 cubic feet per second (cfs) and/or (b) n/a acre feet per year (af).

6. Proposed diverting works:

a. Describe type and size of devices used to divert water from the source. C.J. Strike Damb. Height of storage dam \_\_\_\_\_ feet; active reservoir capacity \_\_\_\_\_ acre-feet; total reservoir capacity \_\_\_\_\_ acre-feet. If the reservoir will be filled more than once each year, describe the refill plan in item 11. For dams 10 feet or more in height OR reservoirs with a total storage capacity of 50 acre-feet or more, submit a separate Application for Construction or Enlargement of a New or Existing Dam. Application required? ☐ Yes ☒ Noc. Proposed well diameter is n/a inches; proposed depth of well is n/a feet.d. Is ground water with a temperature of greater than 85°F being sought? ☐ Yes ☒ Noe. If well is already drilled, when? n/a; drilling firm n/a;  
well was drilled for (well owner) n/a; Drilling Permit No. n/a.

7. Description of proposed uses (if irrigation only, go to item 8):

a. Hydropower; show total feet of head and proposed capacity in kW. n/ab. Stockwatering; list number and kind of livestock. n/ac. Municipal; complete and attach the Municipal Water Right Application Checklist.d. Domestic; show number of households n/ae. Other; describe fully. n/a

8. Description of place of use: DIGITAL BOUNDARY ON FILE, Water Right No. 02-80; See Attached;  
All water is for irrigation and conveyance losses.
- a. If water is for irrigation, indicate acreage in each subdivision in the tabulation below.
- b. If water is used for other purposes, place a symbol of the use (example: D for Domestic) in the corresponding place of use below.  
 See instructions for standard symbols.

TWP	RGE	SEC	NE				NW				SW				SE				TOTALS
			NE	NW	SW	SE	NE	NW	SW	SE	NE	NW	SW	SE	NE	NW	SW	SE	

Total number of acres to be irrigated: 2914

9. Describe any other water rights used for the same purposes as described above. Include water delivered by a municipality, canal company, or irrigation district. If this application is for domestic purposes, do you intend to use this water, water from another source, or both, to irrigate your lawn, garden, and/or landscaping?

The following rights are for irrigation from these diversions: 02-80; 02-81; and 02-7336.

10. a. Who owns the property at the point of diversion? Idaho Power Company
- b. Who owns the land to be irrigated or place of use? Shareholders of Applicant
- c. If the property is owned by a person other than the applicant, describe the arrangement enabling the applicant to make this filing:  
Applicant is a canal company whose shareholders will apply water to beneficial use of lands they own.


11. Describe your proposal in narrative form, and provide additional explanation for any of the items above. Attach additional pages if necessary.

A partial decree entered for Water Right No. 02-80 does not reflect Applicant's historic, actual diversion and beneficial use of water. It includes only 25 cfs during the season beginning 3/15 and ending 10/31. The additional quantity sought by this Application, 37 cfs, is for conveyance losses in delivering water through the Grandview Mutual Canal.  
This additional water is essential for the irrigation of lands that receive water through the Grandview Mutual Canal.

12. Time required for completion of works and application of water to proposed beneficial use is one years (minimum 1 year).

13. **MAP OF PROPOSED PROJECT REQUIRED** - Attach an 8½" x 11" map clearly identifying the proposed point of diversion, place of use, section #, township & range. A photocopy of a USGS 7.5 minute topographic quadrangle map is preferred.

**The information contained in this application is true to the best of my knowledge. I understand that any willful misrepresentations made in this application may result in rejection of the application or cancellation of an approval.**

  
 Signature of Applicant


\_\_\_\_\_  
 Signature of Applicant

Daniel V. Steenson, attorney for Applicant

Print Name (and title, if applicable)

\_\_\_\_\_  
 Print Name (and title, if applicable)

**For Department Use:**

Received by CNute Date 3/1/14 Time 3:00 Preliminary check by   
 Fee \$ 1350- Received by CNute Receipt No. W041895 Date 3/2/14

RightID593611

Place(s) of use:

Place of Use Legal Description: IRRIGATION OWYHEE County

<u>Township</u>	<u>Range</u>	<u>Section</u>	<u>Lot</u>	<u>Tract</u>	<u>Acres</u>	<u>Lot</u>	<u>Tract</u>	<u>Acres</u>	<u>Lot</u>	<u>Tract</u>	<u>Acres</u>	<u>Lot</u>	<u>Tract</u>	<u>Acres</u>
04S	02E	35		NESW			NWSW			SWSW			SESW	
				NWSE			SWSE			SESE				
05S		1	4	NWNW			SWNW			SENE				
				NESW			NWSW			SWSW			SESW	
				SWSE										
		2	1	NENE		2	NWNE			SWNE			SENE	
			3	NENW		4	NWNW			SWNW			SENE	
				NESW			NWSW							
				NESE			NWSE			SWSE			SESE	
		3	1	NENE			SENE							
		11		NENE										
		12		NENE			NWNE			SWNE			SENE	
				NENW			NWNW			SWNW			SENE	
				NESW			NWSW			SESW				
				NESE			NWSE			SWSE			SESE	
		13		NENE			NWNE			SENE				
				NENW										
				NESE			SESE							
	03E	7	1	SWNE		2	SWNW			SENE				
				NWNW		3	NWSW		4	SWSW			SESW	
				NESE			NWSE			SWSE			SESE	
		15		SWSW										
		16		SWNW			SENE							
				NESW			NWSW			SWSW			SESW	
				SWSE			SESE							
		17		NENE			NWNE			SWNE			SENE	
				NENW			NWNW			SWNW			SENE	
				NESW			NWSW			SWSW			SESW	
				NESE			NWSE			SWSE			SESE	
		18		NENE			NWNE			SWNE			SENE	
				NENW		1	NWNW		2	SWNW			SENE	
				NESW		3	NWSW		4	SWSW			SESW	
				NESE			NWSE			SWSE			SESE	
		19		NENE										
		20		NENE			NWNE			SWNE			SENE	
				NENW			NWNW			SWNW			SENE	

	21	NESE NENE NENW NESW NWSE	NWSE NWNE NWNW NWSW SWSE	SESE SWNE SWNW SWSW	SENE SENE SENE
	22	NWNW			
	28	NWNE			

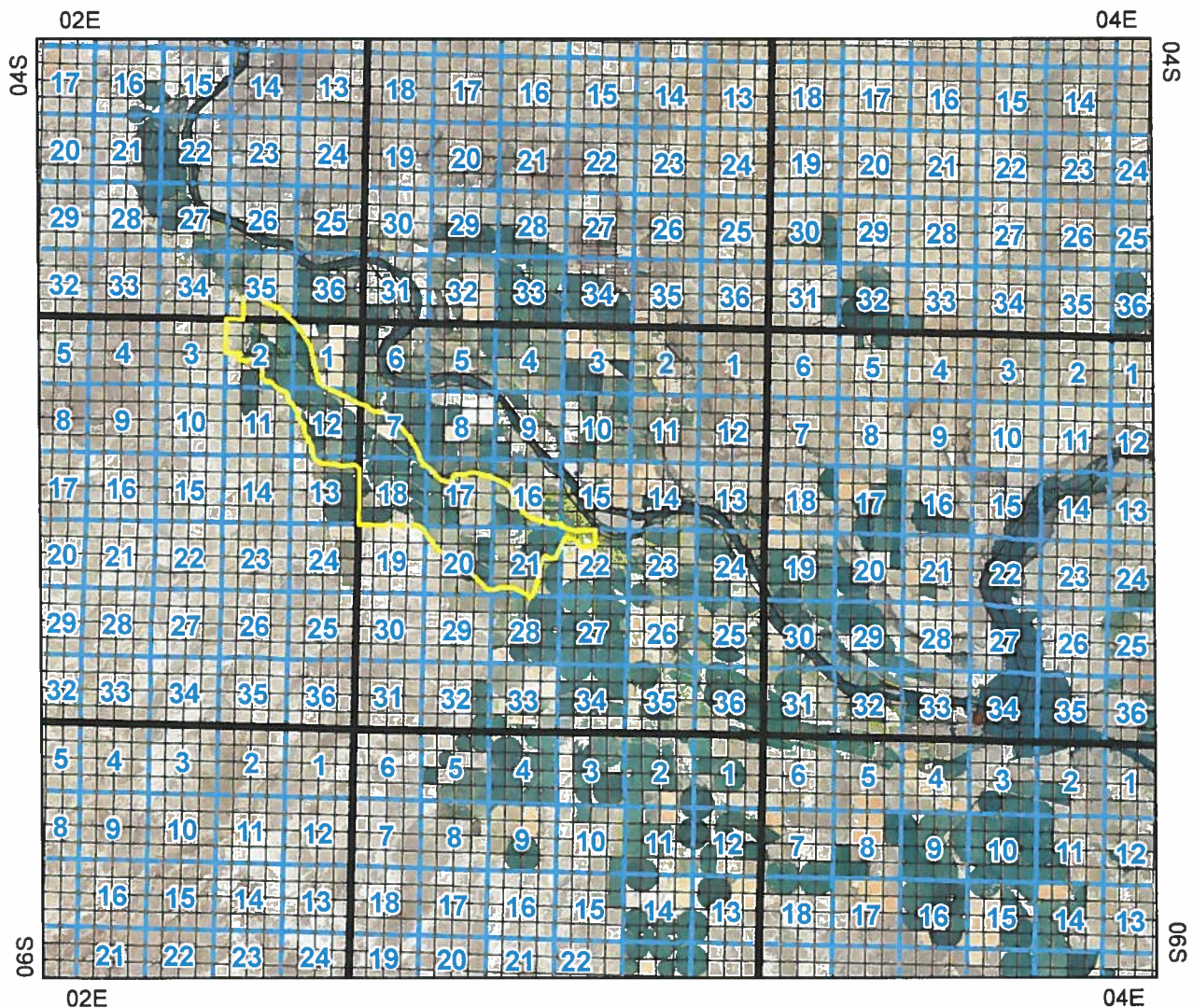
State of Idaho  
Department of Water Resources

# Water Right

2-80

## IRRIGATION

The map depicts the place of use for the water use listed above and point(s) of diversion of this right as currently derived from interpretations of the paper records and is used solely for illustrative purposes. Discrepancies between the computer representation and the permanent document file will be resolved in favor of the actual water right documents in the water right file.



 Place Of Use Boundary

 Townships

 PLS Sections

 Quarter Quarters

Taxlots

0 1.75 3.5 7 Miles



**Sommer, Rachel**

---

**From:** Sommer, Rachel  
**Sent:** Tuesday, June 03, 2014 1:09 PM  
**To:** Knowles, Corbin; 'josh.schultz@deq.idaho.gov'; 'Dale.allen@idfg.idaho.gov'  
**Subject:** Application for Permit  
**Attachments:** Application for Permit No. 2-10504.pdf; Agency Recommendation Form.docx; 1 Watermaster Recommendation Form.docx

June 3, 2014

WATER DISTRICT #02  
CORBIN KNOWLES

ID DEPT OF ENVIRNMENTAL QUALITY  
ATTN: JOSH SCHULTZ

IDAHO DEPT OF FISH & GAME  
ATTN: DALE ALLAN

**RE: Application for Permit No. 2-10504**

Dear Interested Parties:

Attached are copies of one or more applications that may be of interest to you. Please contact the applicant if you have concerns about the application.

Please submit any comments you may have to this office by June 23, 2014. Regional review of unprotested applications can be completed as soon as the final protest period is past; your prompt response to this request is appreciated so that your recommendation can be considered during regional review.

If you have any questions regarding the applications, contact this office at 208-334-2190.

Sincerely,

**Rachel Sommer**

Administrative Assistant  
Dept. of Water Resources  
Western Regional Office  
2735 Airport Way, Boise ID 83705  
Phone 208-334-2190 | Fax 208-334-2348  
Email: [rachel.sommer@idwr.idaho.gov](mailto:rachel.sommer@idwr.idaho.gov)

## Sommer, Rachel

---

**From:** Sommer, Rachel  
**Sent:** Thursday, May 29, 2014 5:33 PM  
**To:** 'LEGALS@IDAHOSTATESMAN.COM'  
**Subject:** Ada Legal Ad  
**Attachments:** Ada Cover Letter.docx; Ada Legal Ad.docx

Good Afternoon Janice Hildreth,

Please see the attached ad for publication on 6/5/2014 & /12/2014.

Please confirm these are okay to publish as shown.

Thank you,

Rachel Sommer

Administrative Assistant  
Dept. of Water Resources  
Western Regional Office  
2735 Airport Way, Boise ID 83705  
Phone 208-334-2190 | Fax 208-334-2348  
Email: [rachel.sommer@idwr.idaho.gov](mailto:rachel.sommer@idwr.idaho.gov)

June 4, 2014

LEGAL NOTICE DEPARTMENT  
IDAHO STATESMAN  
PO BOX 40  
BOISE, ID 83707

RE: Application For Permit No's: 2-10504, 63-33857, 63-33876, 63-33878.

Dear Legal Notice Department:

Please publish the enclosed legal notice on the dates indicated (once a week for two consecutive weekly issues). If you cannot publish the notice on the proposed dates, please contact us immediately.

An affidavit of publication must be submitted to the Department along with the publication bill. Please send the affidavit and bill to this office before 6/23/2014. Your cooperation is appreciated.

Sincerely,

Rachel Sommer  
Administrative Assistant

Enclosures



The following applications have been filed to appropriate the public waters of the State of Idaho:

**2-10504**

GRANDVIEW MUTUAL CANAL CO

PO BOX 9

GRAND VIEW, ID 83624

Point of Diversion L10(NWSW) S34 T05S R04E OWYHEE County Source SNAKE RIVER Tributary COLUMBIA RIVER

Use: IRRIGATION 03/01 to 11/15 37 CFS

Total Diversion: 37 CFS

Date Filed: 3/7/2014

Place of Use: IRRIGATION within the authorized boundary.

Total Acres: 2914

Applicant proposes irrigation (conveyance loss) for existing canal system. Applicant states this use has existed for many years but lacks water right coverage. Now seeking that coverage within Trust Water application processing. No new irrigated acres proposed.

**63-33857**

SANDSTONE FARMS LLC

1888 E RODEO LN

KUNA, ID 83634

Point of Diversion NWSW S18 T02N R01E ADA County Source GROUND WATER

Use: DOMESTIC 01/01 to 12/31 0.04 CFS

Use: IRRIGATION 06/01 to 10/01 0.15 CFS

Total Diversion: 0.15 CFS

Date Filed: 9/27/2013

Place of Use: IRRIGATION

T02N R01E S18 NWSW

Total Acres: 5

Water bearing zone to be appropriated is from 193 feet to 203 feet.

**63-33876**

CITY OF EAGLE

PO BOX 1520

EAGLE, ID 83616

Points of Diversion: Portions of T4N R1E Sec 3-5, 17; T4N R1W Sec 10, 11; T5N R1E Sec 19; T5N R1W Sec 13, 15, 16, 21-24, 27, 28, 33; See remarks below.

Use: MUNICIPAL 01/01 to 12/31 4.5 CFS

Total Diversion: 4.5 CFS

Date Filed: 11/15/2011

Place of Use: MUNICIPAL - See remarks below.

Application 63-33876 proposes a municipal right for beneficial use in the next 5 year development period. Application 63-33878 proposes a Reasonably Anticipated Future Needs (RAFN) municipal right for a portion of the total 26.57 cfs projected RAFN demand in a 30 year planning horizon. Service area for both applications includes Eagle area in Ada County & portions of Boise & Gem Counties. RAFN means total beneficial use of projected RAFN demand will occur by end of the planning horizon. These applications exclude the amount of water, water uses and the area of use (but not the well sites) approved for the City under Permit 63-32573 (aka M3 Eagle), so this is proposed use exclusive of M3 Eagle area. Total projected RAFN demand also excludes serving M3 Eagle area. Both applications propose the same 7 existing wells and an undetermined number of additional wells, all in about 50 alternative well locations, including well sites approved for M3 Eagle. Water bearing zone for both applications is 215 to 900 feet.

**63-33878**

CITY OF EAGLE

PO BOX 1520

EAGLE, ID 83616

Points of Diversion: Portions of T4N R1E Sec 3-5, 17; T4N R1W Sec 10, 11; T5N R1E Sec 19; T5N R1W Sec 13, 15, 16, 21-24, 27, 28, 33; See remarks below.

Use: MUNICIPAL 01/01 to 12/31 3 CFS

Total Diversion: 3 CFS

Date Filed: 11/15/2011

Place of Use: MUNICIPAL - See remarks below.

Application 63-33876 proposes a municipal right for beneficial use in the next 5 year development period. Application 63-33878 proposes a Reasonably Anticipated Future Needs (RAFN) municipal right for a portion of the total 26.57 cfs projected RAFN demand in a 30 year planning horizon. Service area for both applications includes Eagle area in Ada County & portions of Boise & Gem Counties. RAFN means total beneficial use of projected RAFN demand will occur by end of the planning horizon. These applications exclude the amount of water, water uses and the area of use (but not the well sites) approved for the City under Permit 63-32573 (aka M3 Eagle), so this is proposed use exclusive of M3 Eagle area. Total projected RAFN demand also excludes serving M3 Eagle area. Both applications propose the same 7 existing wells and an undetermined number of additional wells, all in about 50 alternative well locations, including well sites approved for M3 Eagle. Water bearing zone for both applications is 215 to 900 feet.

Permits will be subject to all prior water rights. For additional information concerning the property location, contact Western Region office at (208) 334-2190; or for a full description of the right(s), please see [www.idwr.idaho.gov/apps/ExtSearch/WRFiling.asp](http://www.idwr.idaho.gov/apps/ExtSearch/WRFiling.asp). Protests may be submitted based on the criteria of Idaho Code § 42-203A. Any protest against the approval of this application must be filed with the Director, Dept. of Water Resources, Western Region, 2735 Airport Way, Boise ID 83705 together with a protest fee of \$25.00 for each application on or before 6/23/2014. The protestant must also send a copy of the protest to the applicant.

GARY SPACKMAN, Director

Published on 6/5/2014 and 6/12/2014

## Sommer, Rachel

---

**From:** Sommer, Rachel  
**Sent:** Thursday, May 29, 2014 5:14 PM  
**To:** 'LEGALNOTICES@POSTREGISTER.COM'; 'LEGALS@LMTRIBUNE.COM';  
'LEGALS@MAGICVALLEY.COM'  
**Subject:** Bonneville Legal Ad - Nez Perce Legal Ad - Twin Falls Legal Ad  
**Attachments:** State Wide Cover Letter.docx; State Wide Legal Ad.docx

Good Afternoon Staci Dockery, Rachel Lambert and Ruby Aufderheide,

Please see the attached ad for publication on 6/5/2014 & 6/12/2014.

Please confirm these are okay to publish as shown.

Thank you,

Rachel Sommer

Administrative Assistant  
Dept. of Water Resources  
Western Regional Office  
2735 Airport Way, Boise ID 83705  
Phone 208-334-2190 | Fax 208-334-2348  
Email: [rachel.sommer@idwr.idaho.gov](mailto:rachel.sommer@idwr.idaho.gov)

ATTN: Stacey Dockery:

**NOTE BILLING ACCT # 00042190**

May 29, 2014

POST REGISTER  
PO BOX 1800  
IDAHO FALLS, ID 83402

LEWISTON TRIBUNE  
505 C ST PO BOX 957  
LEWISTON, ID 83501

TIMES NEWS  
PO BOX 548  
TWIN FALLS, ID 83303-0548

RE: Application for Permit No. 2-10504

Dear Legal Notice Departments:

Please publish the enclosed legal notice on the dates indicated (once a week for two consecutive weekly issues). If you cannot publish the notice on the proposed dates, please contact us immediately.

An affidavit of publication must be submitted to the Department along with the publication bill. Please send the affidavit and bill to this office before 6/23/2014. Your cooperation is appreciated.

Sincerely,

Rachel Sommer  
Administrative Assistant

Enclosures

The following application has been filed to appropriate the public waters of the State of Idaho:

**2-10504**

GRANDVIEW MUTUAL CANAL CO

PO BOX 9

GRAND VIEW, ID 83624

Point of Diversion L10(NWSW) S34 T05S R04E OWYHEE County Source SNAKE RIVER Tributary COLUMBIA RIVER

Use: IRRIGATION 03/01 to 11/15 37 CFS

Total Diversion: 37 CFS

Date Filed: 3/7/2014

Place of Use: IRRIGATION within the authorized boundary.

Total Acres: 2914

Applicant proposes irrigation (conveyance loss) for existing canal system. Applicant states this use has existed for many years but lacks water right coverage. Now seeking that coverage within Trust Water application processing. No new irrigated acres proposed.

Permits will be subject to all prior water rights. For additional information concerning the property location, contact Western Region office at (208) 334-2190; or for a full description of the right(s), please see [www.idwr.idaho.gov/apps/ExtSearch/WRFiling.asp](http://www.idwr.idaho.gov/apps/ExtSearch/WRFiling.asp). Protests may be submitted based on the criteria of Idaho Code § 42-203A. Any protest against the approval of this application must be filed with the Director, Dept. of Water Resources, Western Region, 2735 Airport Way, Boise ID 83705 together with a protest fee of \$25.00 for each application on or before 6/23/2014. The protestant must also send a copy of the protest to the applicant.

GARY SPACKMAN, Director

Published on 6/5/2014 and 6/12/2014

## Sommer, Rachel

---

**From:** Sommer, Rachel  
**Sent:** Thursday, May 29, 2014 5:12 PM  
**To:** 'JENNIFER@OWYHEEAVALANCHE.COM'  
**Subject:** Owyhee Legal Ad  
**Attachments:** Owyhee Cover Letter.docx; Owyhee Legal Ad.docx

Good Afternoon Jennifer Stutheit,

Please see the attached ad for publication on 6/4/2014 & 6/11/2014.

Please confirm these are okay to publish as shown.

Thank you very much,

Rachel Sommer

Administrative Assistant  
Dept. of Water Resources  
Western Regional Office  
2735 Airport Way, Boise ID 83705  
Phone 208-334-2190 | Fax 208-334-2348  
Email: [rachel.sommer@idwr.idaho.gov](mailto:rachel.sommer@idwr.idaho.gov)

May 29, 2014

LEGAL NOTICE DEPARTMENT  
OWYHEE AVALANCHE  
PO BOX 97  
HOMEDALE, ID 83628

RE: Application for Permit No. 2-10504

Dear Legal Notice Department:

Please publish the enclosed legal notice on the dates indicated (once a week for two consecutive weekly issues). If you cannot publish the notice on the proposed dates, please contact us immediately.

An affidavit of publication must be submitted to the Department along with the publication bill. Please send the affidavit and bill to this office before 6/23/2014. Your cooperation is appreciated.

Sincerely,

Rachel Sommer  
Administrative Assistant

Enclosures

The following application has been filed to appropriate the public waters of the State of Idaho:

**2-10504**

GRANDVIEW MUTUAL CANAL CO

PO BOX 9

GRAND VIEW, ID 83624

Point of Diversion L10(NWSW) S34 T05S R04E OWYHEE County Source SNAKE RIVER Tributary COLUMBIA RIVER

Use: IRRIGATION 03/01 to 11/15 37 CFS

Total Diversion: 37 CFS

Date Filed: 3/7/2014

Place of Use: IRRIGATION within the authorized boundary.

Total Acres: 2914

Applicant proposes irrigation (conveyance loss) for existing canal system. Applicant states this use has existed for many years but lacks water right coverage. Now seeking that coverage within Trust Water application processing. No new irrigated acres proposed.

Permits will be subject to all prior water rights. For additional information concerning the property location, contact Western Region office at (208) 334-2190; or for a full description of the right(s), please see [www.idwr.idaho.gov/apps/ExtSearch/WRFiling.asp](http://www.idwr.idaho.gov/apps/ExtSearch/WRFiling.asp). Protests may be submitted based on the criteria of Idaho Code § 42-203A. Any protest against the approval of this application must be filed with the Director, Dept. of Water Resources, Western Region, 2735 Airport Way, Boise ID 83705 together with a protest fee of \$25.00 for each application on or before 6/23/2014. The protestant must also send a copy of the protest to the applicant.

GARY SPACKMAN, Director

Published on 6/4/2014 and 6/11/2014



## State of Idaho

### DEPARTMENT OF WATER RESOURCES

Western Region, 2735 Airport Way, Boise, Idaho 83705-5082

PHONE: (208) 334-2190 FAX: (208) 334-2348 [www.idwr.idaho.gov](http://www.idwr.idaho.gov)

C.L. "BUTCH" OTTER, Governor

GARY SPACKMAN, Director

May 20, 2014

To: Distribution List

Re: Application for Permit No. 2-10504, Snake River Irrigation

Dear Interested Parties:

This office recently returned your applications for new irrigation water rights from the Snake River. Under the Swan Falls Agreement for trust water, a new right from the river for irrigation in your area is presumed to be not approvable due to public interest criteria and other significant factors in Idaho law and Idaho Department of Water Resources (IDWR) Water Appropriation Rules. The applications were returned for that reason and to provide a refund of your filing fee.

In an unprecedented move, at least to my knowledge based on processing water right applications for about 25 years, a large irrigation application from the river is being processed at the request of the applicant's attorney. Grand View Mutual Canal Company (GVMC) requested Application No. 2-10504 be processed to determine if it might be approvable even under stringent trust water requirements. GVMC seeks 37 cfs (1,850 inches) for "irrigation conveyance loss." This represents approximately 50% ditch loss for that system.

IDWR agreed to process the application while the applicant prepares and submits additional information to support the application. IDWR will evaluate the additional information and any possible protests or concerns after the legal notice process is completed. Legal notices will be published in the *Owyhee Avalanche* and several other newspapers during the first two weeks of next month. The protest and comment period should end June 23, 2014.

I wanted to let you know about this so you would not think IDWR treated you unfairly in this matter. You are certainly welcome to resubmit Snake River irrigation applications to be processed. However, you would need to present evidence overcoming trust water presumptions that such applications are not approvable. I imagine this would be a difficult and most likely expensive process requiring professional technical and/or legal help.

Please let me know if you need more information in this regard.

Sincerely,

A handwritten signature in black ink, appearing to read 'Steve Lester', written over a white background.

Steve Lester  
Water Rights Supervisor

Enclosure: Distribution List



**DISTRIBUTION LIST**

CELIA & CHARLES RAYMOND DRAPER  
24964 DRAPER LN  
GRAND VIEW ID 83624

PAULINE COLYER & MARGIE BYBEE  
PO BOX 172  
GRAND VIEW ID 83624

CHRISTOPHER & LEE SNYDER  
PO BOX 542  
GRAND VIEW ID 83624



## State of Idaho

### DEPARTMENT OF WATER RESOURCES

Western Region, 2735 Airport Way, Boise, Idaho 83705-5082

PHONE: (208) 334-2190 FAX: (208) 334-2348 [www.idwr.idaho.gov](http://www.idwr.idaho.gov)

C.L. "BUTCH" OTTER, Governor

GARY SPACKMAN, Director

May 20, 2014

GRAND VIEW MUTUAL CANAL CO  
C/O DANIEL STEENSON  
SAWTOOTH LAW OFFICES PLLC  
PO BOX 7985  
BOISE ID 83707

Re: Application for Permit No. 2-10504

Dear Mr. Steenson:

The Idaho Department of Water Resources ("IDWR") is processing the above referenced application for additional water for irrigation/conveyance loss ("irrigation") purposes from the Snake River. Legal notices should be published during the first two weeks of next month. IDWR requests additional information in order to evaluate the application. Please respond to the following questions/concerns.

#### 1) Signature

Water Appropriation Rules 35.03.b.xii and xiv require evidence from the applicant verifying your authority to sign the application and/or a copy of your authorized power of attorney for the applicant.

#### 2) Large Diversion

The application exceeds 5 cfs and 200 acres of irrigation. Please respond to Water Appropriation Rules 40.05.c through h.

- For item g, please solicit written comments from the following entities:
  - Owyhee County Commissioners, Grand View Irrigation District, Snake River Irrigation District and Idaho Power (IDWR will notify Idaho Dept. of Environmental Quality, Idaho Dept. of Fish & Game and the Snake River Watermaster during the legal notice process).
  - Please provide copies of your comment letters and any replies to this office for the application file.
- For item h regarding trust water, IDWR presumes 37 cfs diverted from the Snake River for irrigation of 2,914 acres will cause a significant reduction of more than 2 acre-feet per day at the downstream Murphy Gauge.

Application for Permit No. 2-10504  
May 20, 2014  
Page 2

3) Consumptive Use

IDWR presumes the use will be consumptive unless shown otherwise in timing and location of return flows to the Snake River.

4) Trust Water, continued

IDWR presumes the application will result in a significant reduction under Water Appropriation Rule 45.02. Therefore, please address the "... individual test for evaluating significant reduction ..." noted in that rule. The cumulative test is presumed to be met due to the limited amount of trust water approvals and does not need to be addressed.


Pursuant to Water Appropriation Rule 45.03, the application is presumed not to be in the public interest.

Some of these items might be fully applicable, partly applicable or not applicable for an existing use presumably requiring no additional construction or funding. Please note your responses to individual items to that effect wherever applicable.

Please submit the requested information within the next ninety (90) days. You may seek additional time to provide the information by making a written request to interrupt processing for up to six months. The application will be voided without a timely written reply.

Please let me know if you need anything from this office in this regard. Thank you for your attention to these matters.

Sincerely,

A handwritten signature in black ink, appearing to read "Steve Lester", written in a cursive style.

Steve Lester  
Water Rights Supervisor

**Boise Office**

Golden Eagle Building  
1101 W. River St., Ste. 110  
P.O. Box 7985  
Boise, Idaho 83707  
Tel. (208) 629-7447  
Fax (208) 629-7559

**Challis Office**

1301 E. Main Ave.  
P.O. Box 36  
Challis, Idaho 83226  
Tel. (208) 879-4488  
Fax (208) 879-4248

**Twin Falls Office**

161 Fifth Avenue South  
P.O. Box 1295  
Twin Falls, Idaho 83303  
Tel. (208) 969-9585



**SAWTOOTH LAW**  
OFFICES, PLLC

RECEIVED

MAR 07 2014

WATER RESOURCES  
WESTERN REGION

**David P. Claiborne**  
david@sawtoothlaw.com

**S. Bryce Farris**  
bryce@sawtoothlaw.com

**Evan T. Roth**  
evan@sawtoothlaw.com

**Daniel V. Steenson**  
dan@sawtoothlaw.com

**James R. Bennetts, of counsel**  
jim@sawtoothlaw.com

**Katie Kelly, legal assistant**  
katie@sawtoothlaw.com

**Melodie Baker, legal assistant**  
mel@sawtoothlaw.com

Thursday, March 06, 2014

State of Idaho  
Department of Water Resources  
Western Region  
2735 Airport Way  
Boise, Idaho 83705-5082

Re: Grandview Mutual Canal Company  
Application for Permit - Water Right No. 02-00080

Dear Clerk:

Enclosed for filing, please find the original and one copy of the above-referenced Application for Permit. Also enclosed please find a check in the amount of \$1,350.00 for the Application fee.

Please return a conformed copy to me in the envelope provided for evidence of your receipt of the same.

✓  
25  
3/10/14

Please advise with any questions, comments or concerns.

Yours very truly,

Katie R. Kelly  
Secretary to Daniel V. Steenson

Enclosures

[www.sawtoothlaw.com](http://www.sawtoothlaw.com)