

WD

WILLOWS WEST LLC
2204 W PORTNEUF ROAD
INKOM, ID 83245

RECEIVED

AUG 09 2011

DEPARTMENT OF
WATER RESOURCES

August 4, 2011

Dear Advisory Council Members;

As a contractor for the State of Idaho, Water District 29-D I am providing an overview of where Water District 29-D stands at the beginning August. Outstanding assessments are high on my priority list. Just under \$4000 is still owed to the Water District. Idaho Department of Water Resources (IDWR) has decided to have late assessments sent out with a 10% late fee which would be waived if the assessment was paid by August 30, 2011. I have sent out the thirty-five 2011 late assessments. The district still has approximately 20-25 water right assessments which have not been paid for two years. IDWR is researching these assessments to see if there has been a change in ownership, etc. These assessments should be sent out later this month.

Water District 29-D started the year with about 250 assessments. Sixty-three have not yet paid. As you can see, three quarters of those assessed have paid.

Currently Water District 29-D has just over \$10,000 in the bank. The Water Master has been paid for his work through July. Willows West, LLC has been paid in full. Water District 29-D currently has liabilities of about \$200, which will clear when the payroll taxes are paid this weekend.

If you have questions or would like a more in depth accounting please call me on the weekends at 775-3159 or after 5:30 P.M. on weekdays.

Respectfully,



Joyce Rendace,
Willows West, LLC

Cc: Marshall Wheatly, Water Master
Ethleen Rock, Treasurer
Tim Luke, IDWR

Tax Lots Show
TINA REIF
3650 Hwy 30 W
Pocatello Id 83201

for Both WR
but at an invalid
other
address

STATE OF IDAHO
WATER DISTRICT NO. 29-D

PO BOX 354
Inkom, ID 83245

Committee:

IDWR INTERIM DIRECTOR
GARY SPACKMAN

WATERMASTER
MARSHALL WHEATLEY
208-775-4919 (hm)
208-242-7894 (cell)

ID DEPT WATER RESOURCES
TIM LUKE
208-287-4959

Advisory
George Chandler
Matt Rendace
Elese Teton
Dean Tranmer
Lyndon Smith

JULY 30, 2011

**RE: NOTICE OF 2011 ANNUAL ASSESSMENT AND LATE FEES FOR WATER
DISTRICT NO. 29-D, LOWER PORTNEUF RIVER AND TRIBUTARIES**

Dear Water Right Holder:

The records of Water District No. 29-D (WD29-D) show that the district has not received payment of your 2011 annual assessment. The assessment notice and accompanying cover letter was sent to you on April 6, 2011. Assessments were due on June 6, 2011. The water users present at the annual WD29-D meeting, held on April 6, 2010 in Pocatello, adopted resolutions to assess late fees not to exceed ten percent of the amount owed and interest of one percent per month for assessments not received by June 1, 2010. These late fee rate resolutions were made in accordance with Idaho law (see Sections 42-613 and 42-617, Idaho Code).

Please find enclosed your unpaid 2011 Annual Assessment and Late Fee Notice. Payment is due by August 30, 2011. A late fee of ten percent of the amount owed will be added if not paid by August 30, 2011. If you have paid this assessment, or if you no longer own this property, please contact Marshall Wheatley, WD29-D watermaster at 208-775-4919 (home) or 208-242-7894 (cell) or call Tim Luke, Idaho Department of Water Resources, at 208-287-4959.

Additional information about the water district, including minutes of the annual meeting, adopted budget, and a copy of the order creating Water District 29-D may be found on IDWR's web site at:

http://www.idwr.idaho.gov/apps/ExtSearch/RelatedDocsWaterDistrictyearwithyear.asp?water_dist_no=29D&wateryear=2011

Sincerely, 

Marshall Wheatley
Watermaster, District 29D

Encl.

Cc: Tim Luke, Water Distribution Section, IDWR
Ethlene Rock, WD29-D Treasurer
WD29-D Advisory Committee

Water District 29-D

2011 Assessment and 10% Late Fee Statement sent 8/2/2011 by Joyce Rendace

OWNER	StreetAddress	City	ST	ZIP	Notes:
CHERRY HILL ORCHARD LLC	1268 N MINK CREEK RD	POCATELLO	ID	83204	
SHOSHONE-BANNOCK TRIBES	Attn: Tribal Water Resources PO BOX 306	FORT HALL	ID	83203	
STATE OF IDAHO	DEPT OF FISH & GAME 1345 BARTON RD	POCATELLO	ID	83204	
WILD MOUNTAIN LLC	1268 N MINK CREEK	POCATELLO	ID	83204	
ERICA BACKER	13767 WHITECLOUD	POCATELLO	ID	83202	
JERRY E & DEBBIE BAILEY	5497 S 5TH AVE	POCATELLO	ID	83204	
KERT & LOUISE HOWARD	7688 W PORTNEUF RD	POCATELLO	ID	83204	
GAYLEN A WILLIAMS	PO BOX 352	INKOM	ID	83245	
JOHN M DUDUNAKE	5406 W OLD HWY 91	POCATELLO	ID	83204	
JODI L GOING	4394 W PORTNEUF RD	POCATELLO	ID	83206	#1090 - sent to David Peck at same address with chng of ownshp form. 8/4/11
JIM & NANCY EVERSON	303 N OLD HWY 91	INKOM	ID	83245	
DAVID & NATASHIA HAHN	1966 W PORTNEUF RD	INKOM	ID	83245	
SCOTT & DEBORAH HOBDEY	7350 W PORTNEUF	POCATELLO	ID	83204	
WILLIAM HOLTON	2065 S BANNOCK HWY	POCATELLO	ID	83204	
KERT & LOUISE HOWARD	7688 W PORTNEUF RD	POCATELLO	ID	83204	
CARL G & KIM D HULL	5647 W SKI VIEW DR	POCATELLO	ID	83204	
KIRK & SUSAN JACKSON	PO Box 271	POCATELLO	ID	83204	
KIRK & SUSAN JACKSON	PO Box 271	POCATELLO	ID	83204	
MICHAEL & JEANETTE JOLLY	5288 W BLACKROCK ROAD	INKOM	ID	83245	# 1115 - Sent to new Owner: Kevin Hall at same address with change of ownership forms. This is the 2nd form sent to him. 8/2/11
JEFF & KRISTIE A LARSEN	194 E INMAN ROAD	INKOM	ID	83245	#1129 - Sent to Robert Leach at same address with change of ownership form. 8/4/11
KENNETH G & HARRIET LUNDBURG	3250 S BANNOCK HWY	POCATELLO	ID	83204	

Water District 29-D

2011 Assessment and 10% Late Fee Statement sent 8/2/2011 by Joyce Rendace

OWNER	StreetAddress	City	ST	ZIP	Notes:
BRETT A MATKIN	1508 N MINK CREEK RD	POCATELLO	ID	83204	
JOANNE & G K MATKIN	1508 N MINK CREEK RD	POCATELLO	ID	83204	
MARGARET MC INTOSH	3960 TECH FARM RD	POCATELLO	ID	83204	
WAYNE & JUDY N MINSHALL	1783 S OLD HWY 91	INKOM	ID	83245	
WILLIAM L & SANDRA PIMENTEL	PO BOX 895	POCATELLO	ID	83204	
LARRY E & MADGE PORTER	5794 W SKI VIEW DR	POCATELLO	ID	83204	
EUGENE A RADEMACHER	337 SUE RD	POCATELLO	ID	83204	# 1189 - set to new owner Bart L & Brandie Bullock 2555 Bannock Hwy Pocatello, ID 83204-3611 with chng of ownshp forms 8/4/11
LOGAN D & REBECCA A ROBINSON	3535 SOMERSET DRIVE	POCATELLO	ID	83201	# 1197 Sent to Marvin & Ethleen Rock. Ethleen has picked up change of ownership forms.
BARBARA A SMITH	5731 S OLD HWY 91	MC CAMMON	ID	83250	
RAY & DEBBIE TAYSOM	99 E PIDCOCK RD PO BOX 447	INKOM	ID	83245	
WADE TAYSOM	1292 E TIAPOO	MC CAMMON	ID	83250	
NORMA H WORTH	3259 N BANNOCK HWY	POCATELLO	ID	83204	
LOUISE A MURRAY	256 N JOHNSON	POCATELLO	ID	83204	# 1162 - Sent to New Owners:WILLIAM AKERSTEN & CAROL SUE VANDER BROOK 630 N MINK CREEK ROAD POCATELLO, ID 83204 with a chg of ownshp form 8/3/11
LEE D LARAYNE NOKES	2996 W PORTNEUF RD	INKOM	ID	83245	
COUNTY OF BANNOCK	624 E CENTER ST	POCATELLO	ID	83201	

WD

RECEIVED

NOV 30 2011

DEPARTMENT OF
WATER RESOURCES

*Willows West LLC
2204 W Portneuf Road
Inkom, ID 83245*

November 26, 2011

Tim Luke
Idaho Department of Water Resources
PO Box 83720
Boise, ID 83720

Dear Tim;

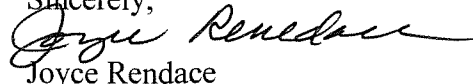
I just wanted to drop you a line and let you know what is doing on with Water District 29D. Marshall has spent quite a bit of energy this past month following up on the past due accounts. He has succeeded in several of them paying their assessments. We have been working on getting a third and for some a fourth billing for the year. Many addresses have been updated for this mailing. For those who have purchased property and water rights, I am enclosing a "Notice of Change of Water Right Ownership" form and the instructions for filling it out and sending it in.

We do have one cancelation of ownership. It is from Edward DeSano, assessment #1070. Marshall got it in May but asked me not to send it in until he had a chance to make sure Mr. DeSanto understood the ramifications completely. We meet last week and he asked me to go ahead and send it in. It is enclosed.

I plan to create and send to you a spreadsheet with all of the changes I have made. I do, however, hesitate to change the owner on the assessment until I have heard from you or Christy.

I anticipate that we will have some time this winter to make our records copasetic. Thank you for your time. I am available at (208) 241-5922 if you need to talk with me.

Sincerely,



Joyce Rendace

Willows West LLC, Accounting

Encl:

1. Notice of Abandonment of Water Right (Edward DeSano)
2. Assessment 1071 for Edward DeSano

STATE OF IDAHO
DEPARTMENT OF WATER RESOURCES

Notice of Abandonment of Water Right

Print Name of Water Right Owner: EDWARD + MARSHA DESANO

Mailing Address: 2110 N. MINK CREEK

POCATELLO, IDAHO 83204 Phone: 2082510581

Note: If you are not listed as the current owner of the water right in the Idaho Department of Water Resources' records, you must include evidence of ownership of the water right (or portion of the water right) with this form. Evidence may include a warranty deed, quitclaim deed, court decree, contract of sale, etc.

I am the current owner of ☒ all, or ☐ part of, the water right described in the Idaho Department of Water Resources' records as Water Right No. 29-04339.

I hereby abandon ☐ all, or ☒ part of the water right designated above. This abandonment is intentional and voluntary. I recognize that this abandonment permanently eliminates the right to divert and use water under the water right designated above.

If this abandonment applies to a portion of the water right, please indicate which part is abandoned by describing the diversion rate, annual diversion volume or storage volume, and place of use (include acres if the use is irrigation) and by attaching a detailed map identifying the specific locations.

I ABANDON ONLY THE IRRIGATION RIGHT ON THE 2 ACRES (LOTS R35 E S 20)
THE STOCKWATER IS ONLY USED FOR INSTREAM STOCK WATERING AND
I WANT TO MAINTAIN THAT


Edward Desano Jr.
Signature of Water Right Owner or Authorized Representative

5/16/11
Date

Edward Desano Jr.
Print Name and Title of Authorized Representative
(Please complete if applicable and include your authority to act on behalf of the water right owner)

State of Idaho)
) ss
County of Bannock)

On this 16 day of May, 2011, the signer(s) of the above instrument appeared before me and duly acknowledged to me that he/she executed the same.



Rose Johnson
Notary Public

My commission expires: 5/12/17

IN THE DISTRICT COURT OF THE FIFTH JUDICIAL DISTRICT OF THE
STATE OF IDAHO, IN AND FOR THE COUNTY OF IDWIN FALLS

NAME AND ADDRESS: EDWARD DE SANO
MARSHA DE SANO
2110 N MINK CREEK RD
POCAHELLO, ID 83204

OTHER PROVISIONS NECESSARY FOR DEFINITION OR ADMINISTRATION OF THIS WATER RIGHT:

RULE 54 (b) CERTIFICATE

John M. Melanson
Presiding Judge of the
Snake River Basin Adjudication

Water District 29-D
Lower Portneuf River and Tributaries
2011 Annual Assessment

Billing ID: 1071

EDWARD & MARSHA DE SANO
2110 N MINK CREEK RD

*No need to Bill this for changed
to domestic use.*

POCATELLO ID 83204

Owner's Water Right Information

Water Right	Source	Usage	Acres	Div Rate (cfs)	Comb Div Rate	Estimated Annual Use (24 Hr-cfs)*
29-4339	UNNAMED STREA	IRRIGATION, STOCKWATER	2	0.05		4.25

Sum 24-hr cfs Estimate:	4.25
Pro-rata cost factor (rounded):	\$1.63
2011 Prorated Assesment:	\$40.00

*Estimated Annual Use (24 Hr-cfs) = Diversion rate (cfs) x 85 days per season

Assessment (\$) = Sum of Estimated Annual Use (24 Hr-cfs) x \$1.63/24 Hr-cfs

Note that the prorated cost factor shown in this invoice is rounded but the assessed rate uses a factor with more significant digits. The assessment may vary slightly from a calculation using the rounded factor.

Minimum Annual Assesment Rate = \$40.00. Use is assessed \$40.00 if pro-rated charge is less than \$40.00

Individual water rights or diversions in excess of 0.24 cfs for non-consumptive uses including but not limited to fish propagation, hydro-power, or recreation/wildlife are subject to a minimum assesment of \$40.00.

Payments made after June 6, 2011 are subject to a late fee of 10% of the amount due and interest of 1% per month in accordance with Section 42-617, I.C.

Please detach this portion and remit payment on or before June 6, 2011

PAYABLE TO: WATER DISTRICT 29-D Total Amount Due: \$40.00

***PO Box 354
Inkom, ID 83245***

Owner: EDWARD & MARSHA DE SANO
2110 N MINK CREEK RD

Billing ID: 1071

POCATELLO ID 83204

WD29-D Lower Portneuf River and Tributaries
2010 Adopted Budget Report and Assessment List

BillingID	OWNER	StreetAddress	City	ZIP	TotalUseEst	Bill	LateFee
1084	ROCKE & SUSAN ACREE	7776 W PORTNEUF RD	POCATELLO	83204	7.65	\$40.00	
1001	ACRES UNLIMITED,LLC	2472 S OLD HWY 91	INKOM	83245	74.8	\$135.36	
1025	ED K ALDRICH	1555 RAPID CREEK RD	INKOM	83245	1.7	\$40.00	
1026	PAUL ALLEN	5195 W PORTNEUF RD	INKOM	83245	1.7	\$40.00	
1027	TERRO ANDERSON	379 E WEBB CANYON RD	INKOM	83245	91.8	\$166.12	
1028	CLIFFORD F ANDREWS	PO BOX 2294	POCATELLO	83206	2.55	\$40.00	\$44.00
1029	JAY N ANTHONY	PO BOX 201	INKOM	83245	5.1	\$40.00	
1030	HAROLD ARMSTRONG. RITA BACHMAN, CAROL WINTERSTEEN	1638 E WYETH	POCATELLO	83201	6.8	\$40.00	
1261	BARTON & JERI ARMSTRONG	9021 GIBSON JACK	POCATELLO	83204	12.75	\$40.00	
1264	ASH GROVE CEMENT CO	6720 SW MACADAM AVE STE 300	PORTLAND	97219	55.8	\$101.00	
1031	ERICA BACKER	13767 WHITECLOUD	POCATELLO	83202	10.2	\$40.00	\$44.00
1032	JERRY E BAILEY	5497 S 5TH AVE	POCATELLO	83204	4.25	\$40.00	
1033	KEVIN & SHARON BAIRD	842 N WESTSIDE HWY	DAYTON	83232	2.55	\$40.00	\$44.00
1034	CHERI LEONARD BAKER	7688 W PORTNEUF RD	POCATELLO	83204	5.95	\$40.00	
1035	VIC L BAKER	1143 RAPID CREEK RD PO BOX 592	INKOM	83245	6.8	\$40.00	\$44.00
1036	MAREN HAZE BARRON	3438 W PORTNEUF RD	INKOM	83245	163.2	\$295.32	
1037	KAREN M BECKER & DELLA JOHNSON	8173 W PORTNEUF RD	POCATELLO	83204	12.75	\$40.00	
1038	IRIS BERNIER	480 E JACKSON RD	INKOM	83245	0.85	\$40.00	
1039	BOYD A BEVAN	160 IDAHO ST	POCATELLO	83204	8.5	\$40.00	\$44.00
1002	BINGHAM INVESTMENTS	PO BOX 429	BLACKFOOT	83221	22.95	\$41.53	
1040	RASHID E BISHARAT	PO BOX 366	INKOM	83245	22.95	\$41.53	\$45.68
1003	BLACKROCK IRRIGATION PROJECT	5676 W OLD HWY 91	POCATELLO	83204	17	\$40.00	\$44.00
1041	DEAN & SUZANNE BOLLINGER	6555 S OLD HWY 91	MC CAMMON	83250	5.1	\$40.00	
1042	DON B BOSWORTH	PO BOX 703	POCATELLO	83204	22.1	\$40.00	\$44.00
1043	JEREMY BRANSON	630 EAST UPPER ROCK CREEK RD	INKOM	83245	2.55	\$40.00	
1044	SHAWN D BRIDGER	3453 N WHITWORTH RD	INKOM	83245	6.8	\$40.00	

WD29-D Lower Portneuf River and Tributaries
2010 Adopted Budget Report and Assessment List

BillingID	OWNER	StreetAddress	City	ZIP	TotalUseEst	Bill	LateFee
1045	DEBORAH K BROWN	4638 W PORTNEUF RD	INKOM	83245	28.9	\$52.30	
1046	PHYLLIS J BROWN	4285 BANNOCK HWY	POCATELLO	83204	10.2	\$40.00	
1047	L M BULL JR	5787 W PORTNEUF RD	POCATELLO	83204	150.45	\$272.25	
1048	RICHARD BURKS	503 W FOUR PINES RD	PAYSON	85541	25.5	\$46.14	
1049	BRAD & LORI BURTON	1457 JENSEN ST	POCATELLO	83201	4.165	\$40.00	\$44.00
1050	JAY B BUSBY	2352 N APPLE LN	POCATELLO	83201	1.7	\$40.00	
1051	LINDA CANTRELL	1140 N MINK CK	POCATELLO	83204	5.95	\$40.00	
1052	HELEN P CARPENTER	2163 N INKOM RD	INKOM	83245	6.8	\$40.00	
1053	JACQUELYN CARROZZA	1646 N MINK CREEK RD	POCATELLO	83204	4.25	\$40.00	
1054	GEORGE CHANDLER	3440 N RAPID CREEK RD	INKOM	83245	42.5	\$76.91	
1055	JAMES L CHANDLER	PO BOX 565	INKOM	83245-0565	2.465	\$40.00	
1056	SAMUEL D CHANDLER	107 E INMAN RD	INKOM	83245	55.25	\$99.98	
1057	SEREN R CHANDLER	PO BOX 144	INKOM	83245	44.2	\$79.98	
1058	JASON M CHAPMAN	2446 N MINK CREEK	POCATELLO	83204	2.89	\$40.00	\$44.00
1059	ROBERTA CHAPMAN	6559 W OLD HWY 91	POCATELLO	83204	3.4	\$40.00	
1004	CHERRY HILL ORCHARD LLC	1268 N MINK CREEK RD	POCATELLO	83204	26.35	\$47.68	
1061	KEITH C CHRISTENSEN	PO BOX 54	INKOM	83245	34	\$61.53	\$67.68
1062	REANA CHRISTENSEN	441 E JACKSON CK RD	INKOM	83245	2.55	\$40.00	
1063	W J CHRISTENSEN	4044 TECH FARM RD	POCATELLO	83204	19.55	\$40.00	
1005	CITY OF POCATELLO	PO BOX 4169	POCATELLO	83205	589.8	\$1,076.47	
1064	LILA COLLING	PO BOX 571	INKOM	83245	3.4	\$40.00	
1265	COUNTY OF BANNOCK	624 E CENTER ST	POCATELLO	83201	3.4	\$40.00	
1065	W J CRAWFORD	855 N 10TH	POCATELLO	83201	11.9	\$40.00	
1066	NORENE CRIST	2382 APPLE LN	POCATELLO	83204	2.04	\$40.00	
1067	KATHY A DAHLKE	PO BOX 66 549 E LOWER ROCK CREEK RD	INKOM	83245	10.2	\$40.00	
1068	MORRIS J DALEY	6919 W PORTNEUF RD	POCATELLO	83204	34	\$61.53	
1069	KAREN B DAVIS	2047 INKOM RD	INKOM	83245	5.1	\$40.00	
1070	JOHN, CREIGHTON & NORMA A DAVIS	815 W HAGLER RD	INKOM	83245	3.4	\$40.00	\$44.00
1071	MARSHA DE SANO	2110 N MINK CREEK RD	POCATELLO	83204	4.25	\$40.00	
1072	MARK DIETRICH	383 RIMVIEW	BOISE	83245	5.1	\$40.00	

WD29-D Lower Portneuf River and Tributaries
2010 Adopted Budget Report and Assessment List

BillingID	OWNER	StreetAddress	City	ZIP	TotalUseEst	Bill	LateFee
1073	H E & NADYNE DONALDSON	9661 W CHARLOTTE	POCATELLO	83204	0.85	\$40.00	\$44.00
1227	DAN DOPITA	2121 BANNOCK HWY	POCATELLO	83204	1.7	\$40.00	
1262	KENNETH DOYEL	2996 W PORTNEUF RD	INKOM	83245	12.75	\$40.00	
1075	JOHN M DUDUNAKE	5406 W OLD HWY 91	POCATELLO	83204	3.4	\$40.00	\$44.00
1076	JAN H EHRSTROM	2041BANNOCK HWY	POCATELLO	83204	0.85	\$40.00	\$44.00
1006	ESTATE OF WALTER J AND MAUD LARSEN	C/O JAMES A LARSEN 6007 S OLD HWY 91	MC CAMMON	83250	13.6	\$40.00	
1077	VERL EVANS	1750 N INKOM RD	INKOM	83245	2.55	\$40.00	
1078	JIM & NANCY EVERSON	303 N OLD HWY 91	INKOM	83245	9.35	\$40.00	\$44.00
1079	RALPH FARRINGTON	PO BOX 2924	NEWPORT BEACH	92659-2924	5.1	\$40.00	
1080	STEVEN E FERRO	5470 W SKI VIEW DR	POCATELLO	83204	7.65	\$40.00	
1081	RICHARD F FEUERBORN	1469 E FORK MINK CREEK	POCATELLO	83201	5.95	\$40.00	\$44.00
1082	MICHAEL N FISHER	1724 N MINK CREEK RD	POCATELLO	83204	5.1	\$40.00	
1085	WALTER FRIEDEL	PO BOX 475	INKOM	83245	5.1	\$40.00	
1086	LAURA GERMER	5268 W PORTNEUF RD	INKOM	83245	18.7	\$40.00	
1087	DEMAR H GILBERT	PO BOX 103	INKOM	83245	205.7	\$372.23	\$409.45
1089	TODD GILBERT	PO BOX 302	INKOM	83245	294.1	\$532.19	
1090	JODI L GOING	4394 W PORTNEUF RD PO BOX 2326	POCATELLO	83206	4.25	\$40.00	\$44.00
1091	GERALDINE G GRADY	PO BOX 871	POCATELLO	83204-0871	11.9	\$40.00	\$44.00
1092	HERB GREWING	902 N MINK CREEK RD	POCATELLO	83204	5.1	\$40.00	
1093	JAMES K GUTHRIE	1775 N OLD HWY 91 PO BOX 12	INKOM	83245	281.35	\$509.12	
1094	MARTIN HACKWORTH	8759 1/2 W BARTON RD	POCATELLO	83204	10.2	\$40.00	
1095	DAVID & NATASHIA HAHN	1966 W PORTNEUF RD	INKOM	83245	1.785	\$40.00	\$44.00
1097	JIM HALLINAN	5752 SKI VIEW DR	POCATELLO	83204	7.65	\$40.00	
1098	DENNIS V HICKMAN	2364 N APPLE LN	POCATELLO	83204	1.7	\$40.00	
1099	DENNIS HILL	3399 S OLD HWY 91	MC CAMMON	83250	5.95	\$40.00	
1100	NORMAN A HILL	6900 W PORTNEUF RD	POCATELLO	83204	17	\$40.00	
1101	SCOTT HOBDEY	7350 W PORTNEUF	POCATELLO	83204	5.1	\$40.00	
1102	RONNIE BOYD HOLLAND	PO BOX 2407	POCATELLO	83206	11.9	\$40.00	\$44.00
1103	SHIRLEY J HOLMES	178 N MINK CREEK RD	POCATELLO	83204	3.4	\$40.00	
1104	KARL E HOLTE	1506 N MINK CREEK RD	POCATELLO	83204-7255	3.4	\$40.00	

WD29-D Lower Portneuf River and Tributaries
2010 Adopted Budget Report and Assessment List

BillingID	OWNER	StreetAddress	City	ZIP	TotalUseEst	Bill	LateFee
1105	WILLIAM HOLTON	2065 S BANNOCK HWY	POCATELLO	83204	0.85	\$40.00	
1255	LYNDA & SUSAN HONAS	2766 BANNOCK HWY	POCATELLO	83204	1.7	\$40.00	
1106	FRANK & MARY S HOUGH, DARLENE SAMUELSON	3712 SO OLD HWY 91	MC CAMMON	83250	56.95	\$103.05	
1107	LOUISE HOWARD	7688 W PORTNEUF RD	POCATELLO	83204	10.2	\$40.00	
1108	KIM D HULL	5647 W SKI VIEW DR	POCATELLO	83204	8.5	\$40.00	
1007	J R SIMPLOT CO	C/O TERRY UHLING 999 MAIN ST STE 1300 PO BOX 27	BOISE	83707	282.2	\$510.66	
1109	SUSAN JACKSON	PO Box 271	POCATELLO	83204	5.95	\$40.00	
1110	TEAGANE JAY	336 WEST TERRY	POCATELLO	83204		\$40.00	
1111	KENT JENKINS	2151 BANNOCK HWY	POCATELLO	83204	2.55	\$40.00	
1114	WADE L JOHNSON	195 N OLD HWY 91	INKOM	83245	16.15	\$40.00	
1115	MICHAEL J JOLLY	5288 W BLACKROCK RD	INKOM	83245	11.9	\$40.00	\$44.00
1116	RONALD D KARLSON	3061 W OLD HWY 91 PO BOX 96	INKOM	83245	16.15	\$40.00	
1118	SYNDEE KEMP	1541 E CLARK	POCATELLO	83201	18.7	\$40.00	
1119	NETA FAYE KENT	PO BOX 308	INKOM	83245	0.85	\$40.00	
1120	WESLEY J KENT	3122 RAPID CREEK RD	INKOM	83245	9.35	\$40.00	
1121	KILGORE LIVING TRUST	1502 S MINK CREEK RD	POCATELLO	83204	9.35	\$40.00	
1122	DALE B KIRKHAM JR	8503 BUCKSKIN RD	POCATELLO	83201	20.4	\$40.00	\$44.00
1123	MICHAEL E KISSEL	1496 S OLD HWY 91	INKOM	83245	3.4	\$40.00	
1124	ROBERT KRAPFEL & JULIAN LUKIWSKI	744 S HAYES	POCATELLO	83204	2.55	\$40.00	
1009	LAKOTA SUBDIVISION PROPERTY OWNERS ASSN, INC	1808 N TATONKA LN	INKOM	83245	34	\$61.53	
1126	CORY W & CHARLES S LAMB	2026 S GRANT	POCATELLO	83204	23.8	\$43.07	
1127	CORY W & TERI G LAMB	2026 S GRANT	POCATELLO	83204	5.1	\$40.00	
1010	LARRY KEMP FAMILY LTD PARTNERSHIP	C/O LARRY KEMP 1541 E CLARK	POCATELLO	83201	25.5	\$46.14	
1128	H GENE LARSEN	PO BOX 158	MC CAMMON	83250	1.7	\$40.00	

WD29-D Lower Portneuf River and Tributaries
2010 Adopted Budget Report and Assessment List

BillingID	OWNER	StreetAddress	City	ZIP	TotalUseEst	Bill	LateFee
1129	JEFF & KRISTIE A LARSEN	PO BOX 424	INKOM	83245	11.9	\$40.00	\$44.00
1130	N W LARSEN	2939 S OLD HWY 91	MC CAMMON	83250	10.2	\$40.00	
1131	TYRA LARSEN	PO BOX 158	MC CAMMON	83250	18.7	\$40.00	
1132	VONNA LARSEN	5015 S OLD HWY 91	MC CAMMON	83250	13.6	\$40.00	
1133	ROBERT LEE	PO BOX 421	MC CAMMON	83250	8.5	\$40.00	\$44.00
1134	LEO D LEWIS	90 N INDIAN CREEK RD	INKOM	83245	6.8	\$40.00	
1135	ARLEN M LISH	410 VALLEY VIEW RD	KINGSTON	83839	38.25	\$69.22	
1136	K RAINA LISH	5030 S OLD HWY 91	MC CAMMON	83250	15.3	\$40.00	
1137	LARAE LISH	PO BOX 189	INKOM	83245	25.5	\$46.14	
1138	MONTE & SHELLEY LISH	2263 N INKOM RD	INKOM	83245	11.9	\$40.00	
1139	KATHY WYNN C/O HENRY A LISTER	5937 N RAPID CREEK RD	INKOM	83245	11.05	\$40.00	
1011	LITTLE RED HEN INC	C/O THOMAS J MCDEVITT PRES PO BOX 4260	POCATELLO	83205	56.95	\$103.05	
1140	RONALD LORENZ	2335 N FORT HALL MINE RD PO BOX 6116	POCATELLO	83204	5.1	\$40.00	
1012	LPT LLC	PO BOX 93	POCATELLO	83204	10	\$40.00	
1263	ESTATE OF NEPHI M LUKER	C/O LYNN LUKE 514 EL BLANCO DR	BOISE	83709	17	\$40.00	
1142	KENNETH G LUNDBURG	3250 S BANNOCK HWY	POCATELLO	83204	3.4	\$40.00	
1143	WILLIAM T LYNN	2663 N INKOM RD	INKOM	83245	3.4	\$40.00	
1144	EVERT R MADSEN	2802 W OLD HWY 91	INKOM	83245	39.1	\$70.75	
1145	JAMES L MARINI	1502 S OLD HWY 91	INKOM	83245	2.55	\$40.00	
1013	MARSH VALLEY JOINT SCHOOL DISTRICT # 21	PO BOX 180	ARIMO	83214	29.75	\$53.83	
1146	BRETT A MATKIN	1508 N MINK CREEK RD	POCATELLO	83204	5.95	\$40.00	
1147	JEANNE MATKIN	1508 N MINK CREEK RD	POCATELLO	83204	10.2	\$40.00	
1148	TAHNA MATTHEWS	5230 W PORTNEUF RD	INKOM	83245	1.7	\$40.00	
1258	IRIS MAYER	770 N MINK CREEK RC	POCATELLO	83204	3.4	\$40.00	
1149	KRAIG C MC GEE	1420 CEDAR LAKE RD	POCATELLO	83204	3.4	\$40.00	
1150	MARGARET MC INTOSH	3960 TECH FARM RD	POCATELLO	83204	2.21	\$40.00	\$44.00
1151	JOHN & JOY MC NABB	PO BOX C	POCATELLO	83205-0017	5.1	\$40.00	\$44.00
1153	TRAVIS MILLS	450 W HAGLER RD	INKOM	83245	7.65	\$40.00	

WD29-D Lower Portneuf River and Tributaries
2010 Adopted Budget Report and Assessment List

BillingID	OWNER	StreetAddress	City	ZIP	TotalUseEst	Bill	LateFee
1014	MINK CREEK IRRIGATION CORP	2008 N MINK CREEK RD	POCATELLO	83204	127.5	\$230.72	
1154	JUDY N MINSHALL	1783 S OLD HWY 91	INKOM	83245	31.45	\$56.91	
1155	DONALD & JANET MOORE	5497 W BLACKROCK RD	POCATELLO	83204	5.95	\$40.00	\$44.00
1156	M D MORRISON	3455 N RAPID CREEK RD PO BOX 564	INKOM	83245	12.75	\$40.00	
1202	NICHOLAS & JULIA MUCKERMAN	2221 N INKOM RD	INKOM	83245	6.8	\$40.00	\$44.00
1157	DAVID & SUZANNE MUNN	7953 W PORTNEUF RD	POCATELLO	83204	5.95	\$40.00	\$44.00
1158	WILMA MUNN	7773 W PORTNEUF RD	POCATELLO	83204	5.95	\$40.00	\$44.00
1159	NORRIS KENT MURDOCK	2483 N INKOM RD	INKOM	83245	12.75	\$40.00	
1160	NORRIS M MURDOCK	44 E JACKSON CREEK RD	INKOM	83245	40.8	\$73.83	
1161	GORDON EDGAR MURRAY	5293 W BLACKROCK RD	INKOM	83245	7.65	\$40.00	
1162	LOUISE A MURRAY	256 N JOHNSON	POCATELLO	83204	5.95	\$40.00	
1259	LOUISE A MURRAY	256 N JOHNSON	POCATELLO	83204	2.55	\$40.00	
1163	R JOE MYLER	674 TIPPERARY DR	VACAVILLE	95688	1.02	\$40.00	
1164	DENISE M NANSEL	13627 W MEADOWLARK	POCATELLO	83204	11.9	\$40.00	
1165	STEWART RAY NELSON	2630 N INKOM RD	INKOM	83245	66.3	\$119.97	
1166	DAVID M & OPAL E NESTOR	4685 RACHELS RUN	INKOM	83245	9.35	\$40.00	\$44.00
1167	EDWARD A NEWTON	772 C ST	WASHOUGAL	98671	6.8	\$40.00	
1168	DAVID R AND KAREN J ANDERSEN	4386 W PORTNEUF RD	INKOM	83245	103.7	\$187.65	
1169	DON NOBLE	2498 OLD HWY 91 S	MC CAMMON	83250		\$40.00	\$44.00
1260	LEE D NOKES	2958 W PORTNEUF RD	INKOM	83245	17	\$40.00	
1170	DOUGLAS P NORMAN	PO BOX 117	INKOM	83245	194.65	\$352.23	
1171	RALPH ONSTINE	3103 S OLD HWY 91	MC CAMMON	83250	10.2	\$40.00	
1172	RAY ONSTINE	2498 OLD HWY 91 S	MC CAMMON	83250	11.05	\$40.00	
1173	JOYCE ORDERS	1744 S OLD HWY 91	INKOM	83245	54.4	\$98.44	
1257	OREGON TRAIL BROADCASTING CO INC	1500 FOREMASTER LN	LAS VEGAS	89101	1.7	\$40.00	
1174	TODD ORR	2229 BANNOCK HWY	POCATELLO	83204	1.7	\$40.00	\$44.00
1175	PAUL OTTO	276 NOAH ST	CHUBBUCK	83202	6.8	\$40.00	
1176	KAREN J OWENS	2073 N INKOM RD PO BOX 368	INKOM	83245	5.1	\$40.00	

WD29-D Lower Portneuf River and Tributaries
2010 Adopted Budget Report and Assessment List

BillingID	OWNER	StreetAddress	City	ZIP	TotalUseEst	Bill	LateFee
1177	RICHARD PATCHETT	PO BOX 325	INKOM	83245	5.1	\$40.00	\$44.00
1178	ROBERTA B PAYNE	PO BOX 250	INKOM	83245	3.4	\$40.00	
1179	CURTIS PECKHAM	5404 W BLACKROCK RD	POCATELLO	83204	4.59	\$40.00	
1180	PAMELA B PETERSEN	2046 N HONEYSUCKLE LN	INKOM	83245	8.5	\$40.00	
1181	DANIEL BRENT PHILLIPS	5250 W OLD HWY 91	POCATELLO	83204	25.5	\$46.14	\$50.76
1182	R P GILBERT, KL PHILLIPS	1972 N MINK CREEK RD	POCATELLO	83204	2.55	\$40.00	
1183	RAY H PHILLIPS c/o John Mc Nabb	PO BOX C	POCATELLO	83205-0017	1.7	\$40.00	\$44.00
1184	ROGER N PHILLIPS	1762 N MINK CREEK RD	POCATELLO	83204	5.1	\$40.00	\$44.00
1015	PIDCOCK CO INC	280 E PIDCOCK RD	INKOM	83245	316.2	\$572.32	
1185	WILLIAM L PIMENTEL	PO BOX 895	POCATELLO	83204	5.95	\$40.00	\$44.00
1186	MADGE PORTER	5794 W SKI VIEW DR	POCATELLO	83204	21.25	\$40.00	
1187	GARRY L PURKEY	2334 N FORT HALL MINE RD	POCATELLO	83204	8.5	\$40.00	
1188	ED QUINN	2985 S OLD HWY 91	MC CAMMON	83250	5.95	\$40.00	
1016	QUINN CREEK RANCH LLP	PO BOX 4519	POCATELLO	83205	258.4	\$467.59	\$514.35
1189	EUGENE A RADEMACHER	337 SUE RD	POCATELLO	83204	1.7	\$40.00	\$44.00
1190	STEVEN T RADEMACHER	348 SUE RD	POCATELLO	83204	8.5	\$40.00	
1192	CARLA F REDFORD	BOX 295	INKOM	83245	8.5	\$40.00	
1193	JOYCE RENDACE	2204 PORTNEUF RD	INKOM	83245	9.35	\$40.00	
1194	MICHAELE RHOADES	6217 N RAPID CREEK RD	INKOM	83245	9.35	\$40.00	
1195	RALPH RICHARD	PO BOX 1706	POCATELLO	83204	12.75	\$40.00	
1196	DONALD L ROBINSON	3898 TECH FARM RD	POCATELLO	83204	7.99	\$40.00	
1197	LOGAN D & REBECCA A ROBINSON	5354 W OLD HWY 91 PO BOX 4356	POCATELLO	83205-4356	12.75	\$40.00	\$44.00
1198	MARVIN W ROCK	4615 W OLD HWY 91	INKOM	83245	7.65	\$40.00	
1199	L NORMAN ROGERS	3020 N RAPID CREEK RD	INKOM	83245	7.65	\$40.00	
1200	GLEN & KATHY ROMRIELL	1326 S OLD HWY 91	INKOM	83245	12.75	\$40.00	\$44.00
1201	EDWARD N ROWLAND	DBA ROWLANDS INC 1141 ROWLAND RD	POCATELLO	83204	47.6	\$86.14	
1017	ROWLANDS INC	1141 ROWLAND RD	POCATELLO	83204-7416		\$40.00	
1203	ROBERT B SCOTT	5700 SKI VIEW DR	POCATELLO	83204	7.65	\$40.00	\$44.00
1204	ROBIN C SEXTON	325 MAIN ST	INKOM	83245	11.05	\$40.00	\$44.00
1205	TIMOTHY B SHAFFER	2428 N PAMELA DR	INKOM	83245	17	\$40.00	

WD29-D Lower Portneuf River and Tributaries
2010 Adopted Budget Report and Assessment List

BillingID	OWNER	StreetAddress	City	ZIP	TotalUseEst	Bill	LateFee
1206	JAMES FREEMAN SHAW	2072 N MINK CREEK RD	POCATELLO	83204	13.6	\$40.00	\$44.00
1018	SHOSHONE-BANNOCK TRIBES	FORT HALL BUSINESS COUNCIL PO BOX 306	FORT HALL	83203	63.75	\$115.36	
1207	TOM SIMKO	245 N BONNEVILLE RD	INKOM	83245		\$40.00	\$44.00
1208	JOSEPH K SIMONS	RT 2 BOX 157-K	POCATELLO	83202-9714	8.5	\$40.00	
1209	BARBARA A SMITH	5731 S OLD HWY 91	MC CAMMON	83250	10.2	\$40.00	\$44.00
1210	CARMA B SMITH	5137 W PORTNEUF RD	INKOM	83245	159.29	\$288.25	
1211	COURTNIE SMITH	1535 E FORK MINK CREEK RD	POCATELLO	83204	2.55	\$40.00	
1212	RANDY L & SALLY R SMITH	2396 S GRANT	POCATELLO	83204	5.1	\$40.00	
1256	LYNDON R & BARBARA B SMITH	2651 N INKOM RD	INKOM	83245	2.55	\$40.00	
1215	IRVIN L SPRAKER	745 N OLD HWY 91	INKOM	83245	39.95	\$72.29	
1096	JANIS STALEY	2043 N HONEYSUCKLE LN	INKOM	83245	10.2	\$40.00	
1216	FRANCES ANNE STANGER	2770 W PORTNEUF RD	INKOM	83245	124.95	\$226.11	
1019	STATE OF IDAHO	DEPT OF FISH & GAME 1345 BARTON RD	POCATELLO	83204		\$40.00	
1217	MELVIN D STEED	PO BOX 61	INKOM	83245	6.8	\$40.00	
1218	ROSE STERNER	1936 S OLD HWY 91	INKOM	83245	1.7	\$40.00	
1219	MARJORIE M STRAWN	1979 GRANDVIEW AVE	POCATELLO	83204	5.95	\$40.00	\$44.00
1220	SARI A STUCKI	6998 W PORTNEUF RD	POCATELLO	83204	6.8	\$40.00	
1221	THOMAS J SUMMERS JR	7310 W PORTNEUF RD	POCATELLO	83204	12.75	\$40.00	\$44.00
1222	RAY TAYSOM	99 E PIDCOCK RD PO BOX 447	INKOM	83245	12.75	\$40.00	\$44.00
1223	WADE TAYSOM	1292 E TIAPOO	MC CAMMON	83250	202.3	\$366.08	\$402.68
1020	THE 1994 RICHARD SPENCER LIVING TRUST	C/O RICHARD SPENCER 8409 PLACID ST	LAS VEGAS	89123	30.515	\$55.22	
1224	MIKE THEIRING	1054 N. HAYES	POCATELLO	83204	1.7	\$40.00	
1225	ROSALIE THOMAS	2105 BANNOCK HWY	POCATELLO	83204	1.7	\$40.00	
1226	TRACY R THOMPSON	5208 W PORTNEUF RD	INKOM	83245	2.55	\$40.00	
1228	ANNIE MYRL TILLOTSON	426 SUE	POCATELLO	83204	1.7	\$40.00	\$44.00
1229	BRYAN C TILLY	2217 BANNOCK HWY	POCATELLO	83204	0.85	\$40.00	\$44.00
1230	ROBERT R TRACY	2715 S OLD HWY 91	MC CAMMON	83250	5.1	\$40.00	

WD29-D Lower Portneuf River and Tributaries
2010 Adopted Budget Report and Assessment List

BillingID	OWNER	StreetAddress	City	ZIP	TotalUseEst	Bill	LateFee
1021	TRAIL CREEK DEVELOPMENT LLC	814 ROCKY POINT RD	POCATELLO	83204	22.1	\$40.00	\$44.00
1231	LYNN D TRANSTRUM	PO BOX 93	POCATELLO	83204	10.625	\$40.00	
1232	DIANNA L TROYER	PO BOX 4392	POCATELLO	83205	1.7	\$40.00	
1233	PATRICIA E TURMAN	2081 N INKOM RD	INKOM	83245	4.25	\$40.00	
1083	JAY & ALAINA ULRICH	PO BOX 275	INKOM	83245	0.34	\$40.00	\$44.00
1022	UNITED STATES OF AMERICA ACTING THROUGH	USDA FOREST SERVICE 550 W FORT ST MSC 033	BOISE	83724		\$40.00	
1234	ROBERT E VAUGHAN	2524 N BONNEVILLE RD	INKOM	83245-1738	5.1	\$40.00	
1235	ROBERT MICHAEL VESTAL	2490 S GRANT EXTENSION	POCATELLO	83204	3.4	\$40.00	
1214	WAGENER RANCH LLC	2641 E TWO MILE RD	MC CAMMON	83250	191.25	\$346.08	
1236	RONALD D WAGNER	2095 N INKOM RD	INKOM	83245	5.1	\$40.00	
1237	JOHANNA M WALLACE & MAX T WHITWORTH	247 S INDIAN CREEK	INKOM	83245	0.85	\$40.00	
1238	MARCELL C WANNER	PO BOX 82	INKOM	83245	7.65	\$40.00	
1023	WATERWHEEL LLC	PO BOX 866728	PLANO	75086-6728		\$40.00	
1239	AURELLIO & SUSAN WAYAS	2420 N FORT HALL MINE RD	POCATELLO	83204	15.3	\$40.00	\$44.00
1240	WARREN P WELLARD	825 RAPID CREEK RD	INKOM	83245	7.65	\$40.00	
1241	R SCOTT WELLS	1922 W PORTNEUF RD	INKOM	83245-1606	23.035	\$41.68	
1242	NATHANIEL E WHITE	PO BOX 1524	POCATELLO	83204	10.2	\$40.00	\$44.00
1243	CORWIN P WHITWORTH	493 E JACKSON CREEK RD	INKOM	83245	53.55	\$96.90	
1244	KELLY W WHITWORTH	1178 N HWY 91	INKOM	83245	6.8	\$40.00	
1245	MARVIN D WHITWORTH	PO BOX 427	INKOM	83245	1.7	\$40.00	\$44.00
1246	MAX T & LARUE WHITWORTH	247 S INDIAN CREEK	INKOM	83245	1.7	\$40.00	
1247	FLYING ELK INVESTMENTS LLC	PO BOX 490	INKOM	83245	4.54	\$40.00	
1024	WILD MOUNTAIN LLC	1268 N MINK CREEK	POCATELLO	83204	22.1	\$40.00	
1060	GAYLEN A WILLIAMS	PO BOX 352	INKOM	83245	4.25	\$40.00	\$44.00

WD29-D Lower Portneuf River and Tributaries
2010 Adopted Budget Report and Assessment List

BillingID	OWNER	StreetAddress	City	ZIP	TotalUseEst	Bill	LateFee
1248	DUANE & PAM WILSON	240 N OLD HWY 91	INKOM	83245	7.65	\$40.00	\$44.00
1249	JENNIE L WINTER	1791 N INKOM RD	INKOM	83245	6.8	\$40.00	
1251	SHARON B KATZ-WISE	115 S 15TH	POCATELLO	83201	6.375	\$40.00	
1252	GEORGE D WOOD	1680 N MINK CREEK RD	POCATELLO	83204	1.7	\$40.00	\$44.00
1253	NORMA H WORTH	3259 N BANNOCK HWY	POCATELLO	83204	6.8	\$40.00	
1254	MARITA WORTHINGTON	832 N MINK CREEK RD	POCATELLO	83404	1.7	\$40.00	

STATE OF IDAHO
WATER DISTRICT NO. 29-D

PO BOX 2166
POCATELLO, ID 83206-32166

IDWR INTERIM DIRECTOR
GARY SPACKMAN

WATERMASTER
MARSHALL WHEATLEY
208-242-7894 (cell)

TREASURER
EHLENE ROCK

Advisory Committee:
George Chandler
Matt Rendace
Elese Teton
Dean Tranmer
Lyndon Smith

APRIL 29, 2011

**RE: ANNUAL ASSESSMENT FOR WATER DISTRICT NO. 29-D, LOWER PORTNEUF
RIVER AND TRIBUTARIES**

Dear Water Right Holder:

Please find enclosed your 2011 annual assessment notice for the second annual assessment for the new water district, which was created by the Department of Water Resources (IDWR or Department) on June 22, 2010, to transfer surface water rights from the Portneuf River and tributaries between Hall Reservation, excluding Marsh Creek and tributaries, and Pocatello to the second annual meeting of the water district was conducted on March 15, 2011, at the University Student Union Building. Over fifty water right holders in attendance. The water users present adopted a total budget of \$16,000 (7.5% less than 2010). Marshall Wheatley of Inkom as watermaster. Minutes of the annual meeting, adopted budget, and resolutions may be found on IDWR's web site as follows:

<http://www.idwr.idaho.gov/WaterManagement/WaterDistricts/Portneuf/Portneuf.htm>


Payments are due to Water District No. 29-D by June 6, 2011, or within 30 days of receipt of the assessment notice, whichever is latest. The amount owed is shown on the assessment notice, along with a summary of your water rights subject to assessment and some detail regarding your billing calculation. Please note that small domestic and stock water rights are not subject to assessment. Please also note that payments received after the due date or thirty (30) days after the assessment notice postmark date will be subject to a 10 percent late fee (10% of the amount owed) and interest of 1% per month. Unpaid assessments from 2010 will show additional charges and an updated total amount due on the attached assessment notice. Please note that assessments are used to cover water district expenses only and do not go to or benefit either IDWR or the State of Idaho.

Please notify the watermaster if the address listed on the attached assessment is not the correct billing address or if you are not the current owner of the rights listed.

The watermaster has been officially appointed by IDWR and is available to address any water right delivery calls or questions. The watermaster will continue this year with inventory and inspection of water diversions, specifically those diversions that were not visited last year. The watermaster may need to access your property in order to inspect diversions but will make every attempt to contact you to arrange or notify you of any initial visit.

Questions concerning your assessment may be addressed to Marshall Wheatley at 208-242-7894 (c) or 775-4919 (h), or Tim Luke, IDWR at 208-287-4959.

Sincerely,



Tim Luke
Water Distribution Section, IDWR

Encl.

*Colling
Bempe
from unit
last week long
to select
2415922*

STATE OF IDAHO
WATER DISTRICT NO. 29-D

PO BOX 2166
POCATELLO, ID 83206-32166

IDWR INTERIM DIRECTOR
GARY SPACKMAN

WATERMASTER
MARSHALL WHEATLEY
208-242-7894 (cell)

TREASURER
EHLER ROCK

Advisory Committee:
George Chandler
Matt Rendace
Elese Teton
Dean Tranmer
Lyndon Smith

APRIL 29, 2011

**RE: ANNUAL ASSESSMENT FOR WATER DISTRICT NO. 29-D, LOWER PORTNEUF
RIVER AND TRIBUTARIES**

Dear Water Right Holder:

Please find enclosed your 2011 annual assessment notice for Water District No. 29-D. This is the second annual assessment for the new water district, which was created by Order of the Idaho Department of Water Resources (IDWR or Department) on June 22, 2009. The district includes all surface water rights from the Portneuf River and tributaries between roughly McCammon and the Ft. Hall Reservation, excluding Marsh Creek and tributaries, and Pocatello Creek and tributaries. The second annual meeting of the water district was conducted on March 8, 2011 at the Idaho State University Student Union Building. Over fifty water right holders in the district attended the meeting. The water users present adopted a total budget of \$16,000 (7.5% less than 2010) and re-elected Marshall Wheatley of Inkom as watermaster. Minutes of the annual meeting, adopted budget, and resolutions may be found on IDWR's web site as follows:

<http://www.idwr.idaho.gov/WaterManagement/WaterDistricts/Portneuf/Portneuf.htm>

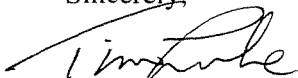
Payments are due to Water District No. 29-D by June 6, 2011, or within 30 days of receipt of the assessment notice, whichever is latest. The amount owed is shown on the assessment notice, along with a summary of your water rights subject to assessment and some detail regarding your billing calculation. Please note that small domestic and stock water rights are not subject to assessment. Please also note that payments received after the due date or thirty (30) days after the assessment notice postmark date will be subject to a 10 percent late fee (10% of the amount owed) and interest of 1% per month. Unpaid assessments from 2010 will show additional charges and an updated total amount due on the attached assessment notice. Please note that assessments are used to cover water district expenses only and do not go to or benefit either IDWR or the State of Idaho.

Please notify the watermaster if the address listed on the attached assessment is not the correct billing address or if you are not the current owner of the rights listed.

The watermaster has been officially appointed by IDWR and is available to address any water right delivery calls or questions. The watermaster will continue this year with inventory and inspection of water diversions, specifically those diversions that were not visited last year. The watermaster may need to access your property in order to inspect diversions but will make every attempt to contact you to arrange or notify you of any initial visit.

Questions concerning your assessment may be addressed to Marshall Wheatley at 208-242-7894 (c) or 775-4919 (h), or Tim Luke, IDWR at 208-287-4959.

Sincerely,



Tim Luke
Water Distribution Section, IDWR

Encl.

WATER DISTRICT 29 - D A/R Aging Detail

As of February 1, 2011

Date	Num	Name	Aging	Open Balance
01/03/2011	1148	MATTHEWS, TAHNA	29	40.00
08/11/2010	1003	BLACKROCK IRRIGATION PROJECT	174	40.00
08/11/2010	1021	TRAIL CREEK DEVELOPMENT LLC	174	40.00
08/11/2010	1033	BAIRD, SHARON	174	40.00
08/11/2010	1035	BAKER, VIC	174	40.00
08/11/2010	1042	BOSWORTH, DON E	174	40.00
08/11/2010	1049	BURTON, LORI	174	40.00
08/11/2010	1061	CHRISTENSEN, KEITH C	174	61.53
08/11/2010	1070	DAVIS, NORMA A	174	40.00
08/11/2010	1073	DONALDSON, NADYNE	174	40.00
08/11/2010	1081	FEUERBORN, RICHARD F	174	40.00
08/11/2010	1090	GOING, JODI L	174	40.00
08/11/2010	1102	HOLLAND, RONNIE BOYD	174	40.00
08/11/2010	1129	LARSEN, JEFF & KRISTIE A	174	40.00
08/11/2010	1133	LEE, ROBERT	174	40.00
08/11/2010	1157	MUNN, SUZANNE	174	40.00
08/11/2010	1158	MUNN, WILMA	174	40.00
08/11/2010	1166	NESTOR, OPAL E	174	40.00
08/11/2010	1174	ORR, TODD	174	40.00
08/11/2010	1183	MC NABB, JOHN	174	40.00
08/11/2010	1184	PHILLIPS, ROGER N	174	40.00
08/11/2010	1197	ROBINSON, REBECCA A	174	40.00
08/11/2010	1200	ROMRIELL, KATHY	174	40.00
08/11/2010	1203	SCOTT, ROBERT B	174	40.00
08/11/2010	1204	SEXTON, ROBIN C	174	40.00
08/11/2010	1219	STRAWN, MARJORIE M	174	40.00
08/11/2010	1221	SUMMERS, THOMAS J JR	174	40.00
08/11/2010	1228	TILLOTSON, ANNIE MYRL	174	40.00
08/11/2010	1229	TILLY, BRYAN C	174	40.00
08/11/2010	1239	WAYAS, SUSAN	174	40.00
08/11/2010	1245	WHITWORTH, MARVIN D	174	40.00
08/11/2010	1248	WILSON, PAM	174	40.00
08/11/2010	1252	WOOD, GEORGE	174	40.00
Total > 90				1,301.53
TOTAL				#REF!

Watordist29D@gmail.com
Joyce Rendace
241-5922

Water District 29-D
Lower Portneuf River and Tributaries
2011 Annual Assessment

Billing ID: 1174

TODD & PATTY ORR
2229 BANNOCK HWY

POCATELLO ID 83204

Owner's Water Right Information

Water Right	Source	Usage	Acres	Div Rate (cfs)	Comb Div Rate	Estimated Annual Use (24 Hr-cfs)*
29-2224B	PORTNEUF RIVER	IRRIGATION	0.8	0.02		1.7
Sum 24-hr cfs Estimate:						1.7
Pro-rata cost factor (rounded):						\$1.63
2011 Prorated Assesment:						\$40.00
2010 Assessment and Late Fees:						\$48.00
Total Due:						\$88.00

*Estimated Annual Use (24 Hr-cfs) = Diversion rate (cfs) x 85 days per season

Assessment (\$) = Sum of Estimated Annual Use (24 Hr-cfs) x \$1.63/24 Hr-cfs

Note that the prorated cost factor shown in this invoice is rounded but the assessed rate uses a factor with more significant digits. The assessment may vary slightly from a calculation using the rounded factor.

Minimum Annual Assesment Rate = \$40.00. Use is assessed \$40.00 if pro-rated charge is less than \$40.00

Individual water rights or diversions in excess of 0.24 cfs for non-consumptive uses including but not limited to fish propagation, hydro-power, or recreation/wildlife are subject to a minimum assesment of \$40.00.

Payments made after June 6, 2011 are subject to a late fee of 10% of the amount due and interest of 1% per month in accordance with Section 42-617, I.C.

Please detach this portion and remit payment on or before June 6, 2011

PAYABLE TO: WATER DISTRICT 29-D Total Amount Due: \$88.00

***PO Box 354
Inkom, ID 83245***

Owner: TODD & PATTY ORR
2229 BANNOCK HWY

Billing ID: 1174

POCATELLO ID 83204

Water District 29-D
Lower Portneuf River and Tributaries
2011 Annual Assessment

Billing ID: 1229

BRYAN C TILLY
2217 BANNOCK HWY

POCATELLO ID 83204

Owner's Water Right Information

Water Right	Source	Usage	Acres	Div Rate (cfs)	Comb Div Rate	Estimated Annual Use (24 Hr-cfs)*
29-2224P	PORTNEUF RIVER	IRRIGATION	0.5	0.01		0.85
Sum 24-hr cfs Estimate:						0.85
Pro-rata cost factor (rounded):						\$1.63
2011 Prorated Assesment:						\$40.00
2010 Assessment and Late Fees:						\$48.00
Total Due:						\$88.00

*Estimated Annual Use (24 Hr-cfs) = Diversion rate (cfs) x 85 days per season

Assessment (\$) = Sum of Estimated Annual Use (24 Hr-cfs) x \$1.63/24 Hr-cfs

Note that the prorated cost factor shown in this invoice is rounded but the assessed rate uses a factor with more significant digits. The assessment may vary slightly from a calculation using the rounded factor.

Minimum Annual Assesment Rate = \$40.00. Use is assessed \$40.00 if pro-rated charge is less than \$40.00

Individual water rights or diversions in excess of 0.24 cfs for non-consumptive uses including but not limited to fish propagation, hydro-power, or recreation/wildlife are subject to a minimum assesment of \$40.00.

Payments made after June 6, 2011 are subject to a late fee of 10% of the amount due and interest of 1% per month in accordance with Section 42-617, I.C.

Please detach this portion and remit payment on or before June 6, 2011

PAYABLE TO: WATER DISTRICT 29-D Total Amount Due: \$88.00

***PO Box 354
Inkom, ID 83245***

Owner: BRYAN C TILLY
2217 BANNOCK HWY

Billing ID: 1229

POCATELLO ID 83204

**Water District 29-D
Lower Portneuf River and Tributaries**

2011 Annual Assessment

Billing ID: 1081

RICHARD F & ANN T FEUERBORN
1469 E FORK MINK CREEK

POCATELLO ID 83201

Owner's Water Right Information

Water Right	Source	Usage	Acres	Div Rate (cfs)	Comb Div Rate	Estimated Annual Use (24 Hr-cfs)*
29-10060	MINK CREEK	IRRIGATION	3	0.07	0.07	5.95
29-2327	SPRING	IRRIGATION, DOMESTIC	3	0.02		

Sum 24-hr cfs Estimate:	5.95
Pro-rata cost factor (rounded):	\$1.63
2011 Prorated Assesment:	\$40.00
2010 Assessment and Late Fees:	\$48.00
Total Due:	\$88.00

*Estimated Annual Use (24 Hr-cfs) = Diversion rate (cfs) x 85 days per season

Assessment (\$) = Sum of Estimated Annual Use (24 Hr-cfs) x \$1.63/24 Hr-cfs

Note that the prorated cost factor shown in this invoice is rounded but the assessed rate uses a factor with more significant digits. The assessment may vary slightly from a calculation using the rounded factor.

Minimum Annual Assesment Rate = \$40.00. Use is assessed \$40.00 if pro-rated charge is less than \$40.00

Individual water rights or diversions in excess of 0.24 cfs for non-consumptive uses including but not limited to fish propagation, hydro-power, or recreation/wildlife are subject to a minimum assesment of \$40.00.

Payments made after June 6, 2011 are subject to a late fee of 10% of the amount due and interest of 1% per month in accordance with Section 42-617, I.C.

Please detach this portion and remit payment on or before June 6, 2011

PAYABLE TO: WATER DISTRICT 29-D Total Amount Due: \$88.00

***PO Box 354
Inkom, ID 83245***

Owner: RICHARD F & ANN T FEUERBORN
1469 E FORK MINK CREEK

Billing ID: 1081

POCATELLO ID 83201

Water District 29-D
Lower Portneuf River and Tributaries

2011 Annual Assessment

Billing ID: 1148

TAHNA & JOSEPH MATTHEWS
5230 W PORTNEUF RD

INKOM ID 83245

Owner's Water Right Information

Water Right	Source	Usage	Acres	Div Rate (cfs)	Comb Div Rate	Estimated Annual Use (24 Hr-cfs)*
29-4064C	PAPOOSE CREEK	IRRIGATION	1	0.02		1.7

Sum 24-hr cfs Estimate:	1.7
Pro-rata cost factor (rounded):	\$1.63
2011 Prorated Assesment:	\$40.00
2010 Assessment and Late Fees:	\$48.00
Total Due:	\$88.00

*Estimated Annual Use (24 Hr-cfs) = Diversion rate (cfs) x 85 days per season

Assessment (\$) = Sum of Estimated Annual Use (24 Hr-cfs) x \$1.63/24 Hr-cfs

Note that the prorated cost factor shown in this invoice is rounded but the assessed rate uses a factor with more significant digits. The assessment may vary slightly from a calculation using the rounded factor.

Minimum Annual Assesment Rate = \$40.00. Use is assessed \$40.00 if pro-rated charge is less than \$40.00

Individual water rights or diversions in excess of 0.24 cfs for non-consumptive uses including but not limited to fish propagation, hydro-power, or recreation/wildlife are subject to a minimum assesment of \$40.00.

Payments made after June 6, 2011 are subject to a late fee of 10% of the amount due and interest of 1% per month in accordance with Section 42-617, I.C.

Please detach this portion and remit payment on or before June 6, 2011

PAYABLE TO: WATER DISTRICT 29-D Total Amount Due: \$88.00

***PO Box 354
Inkom, ID 83245***

Owner: TAHNA & JOSEPH MATTHEWS
5230 W PORTNEUF RD

Billing ID: 1148

INKOM ID 83245

Water District 29-D
Lower Portneuf River and Tributaries

2011 Annual Assessment

Billing ID: 1183

RAY H PHILLIPS C/O JOHN MC NABB
PO BOX ~~C~~ 5

POCATELLO ID 83205-0017

Owner's Water Right Information

Water Right	Source	Usage	Acres	Div Rate (cfs)	Comb Div Rate	Estimated Annual Use (24 Hr-cfs)*
29-7360	SPRING	IRRIGATION, DOMESTIC	3	0.02		1.7

Sum 24-hr cfs Estimate:	1.7
Pro-rata cost factor (rounded):	\$1.63
2011 Prorated Assesment:	\$40.00
2010 Assessment and Late Fees:	\$48.00
Total Due:	\$88.00

*Estimated Annual Use (24 Hr-cfs) = Diversion rate (cfs) x 85 days per season

Assessment (\$) = Sum of Estimated Annual Use (24 Hr-cfs) x \$1.63/24 Hr-cfs

Note that the prorated cost factor shown in this invoice is rounded but the assessed rate uses a factor with more significant digits. The assessment may vary slightly from a calculation using the rounded factor.

Minimum Annual Assesment Rate = \$40.00. Use is assessed \$40.00 if pro-rated charge is less than \$40.00

Individual water rights or diversions in excess of 0.24 cfs for non-consumptive uses including but not limited to fish propagation, hydro-power, or recreation/wildlife are subject to a minimum assesment of \$40.00.

Payments made after June 6, 2011 are subject to a late fee of 10% of the amount due and interest of 1% per month in accordance with Section 42-617, I.C.

Please detach this portion and remit payment on or before June 6, 2011

PAYABLE TO: WATER DISTRICT 29-D Total Amount Due: \$88.00

***PO Box 354
Inkom, ID 83245***

Owner: RAY H PHILLIPS C/O JOHN MC NABB
PO BOX C

Billing ID: 1183

POCATELLO ID 83205-0017

Water District 29-D
Lower Portneuf River and Tributaries

2011 Annual Assessment

Billing ID: 1184

ROGER N & DIANE L PHILLIPS
1762 N MINK CREEK RD

POCATELLO ID 83204

Owner's Water Right Information

Water Right	Source	Usage	Acres	Div Rate (cfs)	Comb Div Rate	Estimated Annual Use (24 Hr-cfs)*
29-274D	MINK CREEK	IRRIGATION	3	0.06		5.1

Sum 24-hr cfs Estimate:	5.1
Pro-rata cost factor (rounded):	\$1.63
2011 Prorated Assesment:	\$40.00
2010 Assessment and Late Fees:	\$48.00
Total Due:	\$88.00

*Estimated Annual Use (24 Hr-cfs) = Diversion rate (cfs) x 85 days per season

Assessment (\$) = Sum of Estimated Annual Use (24 Hr-cfs) x \$1.63/24 Hr-cfs

Note that the prorated cost factor shown in this invoice is rounded but the assessed rate uses a factor with more significant digits. The assessment may vary slightly from a calculation using the rounded factor.

Minimum Annual Assesment Rate = \$40.00. Use is assessed \$40.00 if pro-rated charge is less than \$40.00

Individual water rights or diversions in excess of 0.24 cfs for non-consumptive uses including but not limited to fish propagation, hydro-power, or recreation/wildlife are subject to a minimum assesment of \$40.00.

Payments made after June 6, 2011 are subject to a late fee of 10% of the amount due and interest of 1% per month in accordance with Section 42-617, I.C.

Please detach this portion and remit payment on or before June 6, 2011

PAYABLE TO: WATER DISTRICT 29-D Total Amount Due: \$88.00

***PO Box 354
Inkom, ID 83245***

Owner: ROGER N & DIANE L PHILLIPS
1762 N MINK CREEK RD

Billing ID: 1184

POCATELLO ID 83204

Water District 29-D
Lower Portneuf River and Tributaries
2011 Annual Assessment

Billing ID: 1070

JOHN, CREIGHTON & NORMA A DAVIS
815 W HAGLER RD

INKOM ID 83245

Owner's Water Right Information

Water Right	Source	Usage	Acres	Div Rate (cfs)	Comb Div Rate	Estimated Annual Use (24 Hr-cfs)*
29-8046	MC NABB CREEK	IRRIGATION, STOCKWATER	1	0.04		3.4

Sum 24-hr cfs Estimate:	3.4
Pro-rata cost factor (rounded):	\$1.63
2011 Prorated Assessment:	\$40.00
2010 Assessment and Late Fees:	\$48.00
Total Due:	\$88.00

*Estimated Annual Use (24 Hr-cfs) = Diversion rate (cfs) x 85 days per season

Assessment (\$) = Sum of Estimated Annual Use (24 Hr-cfs) x \$1.63/24 Hr-cfs

Note that the prorated cost factor shown in this invoice is rounded but the assessed rate uses a factor with more significant digits. The assessment may vary slightly from a calculation using the rounded factor.

Minimum Annual Assessment Rate = \$40.00. Use is assessed \$40.00 if pro-rated charge is less than \$40.00

Individual water rights or diversions in excess of 0.24 cfs for non-consumptive uses including but not limited to fish propagation, hydro-power, or recreation/wildlife are subject to a minimum assessment of \$40.00.

Payments made after June 6, 2011 are subject to a late fee of 10% of the amount due and interest of 1% per month in accordance with Section 42-617, I.C.

Please detach this portion and remit payment on or before June 6, 2011

PAYABLE TO: WATER DISTRICT 29-D Total Amount Due: \$88.00

***PO Box 354
Inkom, ID 83245***

Owner: JOHN, CREIGHTON & NORMA A DAVIS
815 W HAGLER RD

Billing ID: 1070

INKOM ID 83245

Water District 29-D
Lower Portneuf River and Tributaries
2011 Annual Assessment

Billing ID: 1090

JODI L GOING
4394 W PORTNEUF RD
PO BOX 2326
POCATELLO ID 83206

Owner's Water Right Information

Water Right	Source	Usage	Acres	Div Rate (cfs)	Comb Div Rate	Estimated Annual Use (24 Hr-cfs)*
29-13135	PORTNEUF RIVER	IRRIGATION	1.5	0.05		4.25

Sum 24-hr cfs Estimate:	4.25
Pro-rata cost factor (rounded):	\$1.63
2011 Prorated Assesment:	\$40.00
2010 Assessment and Late Fees:	\$48.00
Total Due:	\$88.00

*Estimated Annual Use (24 Hr-cfs) = Diversion rate (cfs) x 85 days per season

Assessment (\$) = Sum of Estimated Annual Use (24 Hr-cfs) x \$1.63/24 Hr-cfs

Note that the prorated cost factor shown in this invoice is rounded but the assessed rate uses a factor with more significant digits. The assessment may vary slightly from a calculation using the rounded factor.

Minimum Annual Assesment Rate = \$40.00. Use is assessed \$40.00 if pro-rated charge is less than \$40.00

Individual water rights or diversions in excess of 0.24 cfs for non-consumptive uses including but not limited to fish propagation, hydro-power, or recreation/wildlife are subject to a minimum assesment of \$40.00.

Payments made after June 6, 2011 are subject to a late fee of 10% of the amount due and interest of 1% per month in accordance with Section 42-617, I.C.

Please detach this portion and remit payment on or before June 6, 2011

PAYABLE TO: WATER DISTRICT 29-D Total Amount Due: \$88.00

***PO Box 354
Inkom, ID 83245***

Owner: JODI L GOING
4394 W PORTNEUF RD
PO BOX 2326
POCATELLO ID 83206

Billing ID: 1090

Water District 29-D
Lower Portneuf River and Tributaries
2011 Annual Assessment

Billing ID: 1129

JEFF & KRISTIE A LARSEN
PO BOX 424

INKOM ID 83245

Owner's Water Right Information

Water Right	Source	Usage	Acres	Div Rate (cfs)	Comb Div Rate	Estimated Annual Use (24 Hr-cfs)*
29-307A	RAPID CREEK	IRRIGATION	4.6	0.14		11.9

Sum 24-hr cfs Estimate:	11.9
Pro-rata cost factor (rounded):	\$1.63
2011 Prorated Assesment:	\$40.00
2010 Assessment and Late Fees:	\$48.00
Total Due:	\$88.00

*Estimated Annual Use (24 Hr-cfs) = Diversion rate (cfs) x 85 days per season

Assessment (\$) = Sum of Estimated Annual Use (24 Hr-cfs) x \$1.63/24 Hr-cfs

Note that the prorated cost factor shown in this invoice is rounded but the assessed rate uses a factor with more significant digits. The assessment may vary slightly from a calculation using the rounded factor.

Minimum Annual Assesment Rate = \$40.00. Use is assessed \$40.00 if pro-rated charge is less than \$40.00

Individual water rights or diversions in excess of 0.24 cfs for non-consumptive uses including but not limited to fish propagation, hydro-power, or recreation/wildlife are subject to a minimum assesment of \$40.00.

Payments made after June 6, 2011 are subject to a late fee of 10% of the amount due and interest of 1% per month in accordance with Section 42-617, I.C.

Please detach this portion and remit payment on or before June 6, 2011

PAYABLE TO: WATER DISTRICT 29-D Total Amount Due: \$88.00
PO Box 354
Inkom, ID 83245

Owner: JEFF & KRISTIE A LARSEN
PO BOX 424

Billing ID: 1129

INKOM ID 83245

Water District 29-D
Lower Portneuf River and Tributaries
2011 Annual Assessment

Billing ID: 1133

ROBERT LEE
PO BOX 421

MC CAMMON ID 83250

Owner's Water Right Information

Water Right	Source	Usage	Acres	Div Rate (cfs)	Comb Div Rate	Estimated Annual Use (24 Hr-cfs)*
29-10075	SPRINGS	IRRIGATION, STOCKWATER	4.9	0.1		8.5

Sum 24-hr cfs Estimate:	8.5
Pro-rata cost factor (rounded):	\$1.63
2011 Prorated Assesment:	\$40.00
2010 Assessment and Late Fees:	\$48.00
Total Due:	\$88.00

*Estimated Annual Use (24 Hr-cfs) = Diversion rate (cfs) x 85 days per season

Assessment (\$) = Sum of Estimated Annual Use (24 Hr-cfs) x \$1.63/24 Hr-cfs

Note that the prorated cost factor shown in this invoice is rounded but the assessed rate uses a factor with more significant digits. The assessment may vary slightly from a calculation using the rounded factor.

Minimum Annual Assesment Rate = \$40.00. Use is assessed \$40.00 if pro-rated charge is less than \$40.00

Individual water rights or diversions in excess of 0.24 cfs for non-consumptive uses including but not limited to fish propagation, hydro-power, or recreation/wildlife are subject to a minimum assesment of \$40.00.

Payments made after June 6, 2011 are subject to a late fee of 10% of the amount due and interest of 1% per month in accordance with Section 42-617, I.C.

Please detach this portion and remit payment on or before June 6, 2011

PAYABLE TO: WATER DISTRICT 29-D Total Amount Due: \$88.00

PO Box 354
Inkom, ID 83245

Owner: ROBERT LEE
PO BOX 421

Billing ID: 1133

MC CAMMON ID 83250

Sold to
Kaleb Anderson
Per Mrs
Sue chg gowhen

For questions concerning this assessment, please contact Marshall Wheatley, WD 29-D Watermaster at 208-775-4949 (h) or 242-7894 (c) or Tim Luke, IDWR, at 208-287-4959

April 29, 2011

**Water District 29-D
Lower Portneuf River and Tributaries**

2011 Annual Assessment

Billing ID: 1221

THOMAS J SUMMERS JR
7310 W PORTNEUF RD

POCATELLO ID 83204

Owner's Water Right Information

Water Right	Source	Usage	Acres	Div Rate (cfs)	Comb Div Rate	Estimated Annual Use (24 Hr-cfs)*
29-2462D	PORTNEUF RIVER	IRRIGATION	7.5	0.15		12.75

Sum 24-hr cfs Estimate:	12.75
Pro-rata cost factor (rounded):	\$1.63
2011 Prorated Assesment:	\$40.00
2010 Assessment and Late Fees:	\$48.00
Total Due:	\$88.00

*Estimated Annual Use (24 Hr-cfs) = Diversion rate (cfs) x 85 days per season

Assessment (\$) = Sum of Estimated Annual Use (24 Hr-cfs) x \$1.63/24 Hr-cfs

Note that the prorated cost factor shown in this invoice is rounded but the assessed rate uses a factor with more significant digits. The assessment may vary slightly from a calculation using the rounded factor.

Minimum Annual Assesment Rate = \$40.00. Use is assessed \$40.00 if pro-rated charge is less than \$40.00

Individual water rights or diversions in excess of 0.24 cfs for non-consumptive uses including but not limited to fish propagation, hydro-power, or recreation/wildlife are subject to a minimum assesment of \$40.00.

Payments made after June 6, 2011 are subject to a late fee of 10% of the amount due and interest of 1% per month in accordance with Section 42-617, I.C.

Please detach this portion and remit payment on or before June 6, 2011

PAYABLE TO: WATER DISTRICT 29-D Total Amount Due: \$88.00

***PO Box 354
Inkom, ID 83245***

Owner: THOMAS J SUMMERS JR
7310 W PORTNEUF RD

Billing ID: 1221

POCATELLO ID 83204

Water District 29-D
Lower Portneuf River and Tributaries

2011 Annual Assessment

Billing ID: 1102

RONNIE BOYD & AMY E HOLLAND
PO BOX 2407

POCATELLO ID 83206

Owner's Water Right Information

Water Right	Source	Usage	Acres	Div Rate (cfs)	Comb Div Rate	Estimated Annual Use (24 Hr-cfs)*
29-4259	PORTNEUF RIVER	IRRIGATION	7	0.14		11.9

Sum 24-hr cfs Estimate:	11.9
Pro-rata cost factor (rounded):	\$1.63
2011 Prorated Assesment:	\$40.00
2010 Assessment and Late Fees:	\$48.00
Total Due:	\$88.00

*Estimated Annual Use (24 Hr-cfs) = Diversion rate (cfs) x 85 days per season

Assessment (\$) = Sum of Estimated Annual Use (24 Hr-cfs) x \$1.63/24 Hr-cfs

Note that the prorated cost factor shown in this invoice is rounded but the assessed rate uses a factor with more significant digits. The assessment may vary slightly from a calculation using the rounded factor.

Minimum Annual Assesment Rate = \$40.00. Use is assessed \$40.00 if pro-rated charge is less than \$40.00

Individual water rights or diversions in excess of 0.24 cfs for non-consumptive uses including but not limited to fish propagation, hydro-power, or recreation/wildlife are subject to a minimum assesment of \$40.00.

Payments made after June 6, 2011 are subject to a late fee of 10% of the amount due and interest of 1% per month in accordance with Section 42-617, I.C.

Please detach this portion and remit payment on or before June 6, 2011

PAYABLE TO: WATER DISTRICT 29-D Total Amount Due: \$88.00

***PO Box 354
Inkom, ID 83245***

Owner: RONNIE BOYD & AMY E HOLLAND
PO BOX 2407

Billing ID: 1102

POCATELLO ID 83206

Water District 29-D
Lower Portneuf River and Tributaries

2011 Annual Assessment

Billing ID: 1166

DAVID E & DONNA L NESTOR
1789 W STINGER RD

MC CAMMON ID 83250

Owner's Water Right Information

Water Right	Source	Usage	Acres	Div Rate (cfs)	Comb Div Rate	Estimated Annual Use (24 Hr-cfs)*
29-4078	SPRINGS	IRRIGATION, STOCKWATER, DOMESTIC	2.5	0.11		9.35

Sum 24-hr cfs Estimate:	9.35
Pro-rata cost factor (rounded):	\$1.63
2011 Prorated Assessment:	\$40.00
2010 Assessment and Late Fees:	\$48.00
Total Due:	\$88.00

*Estimated Annual Use (24 Hr-cfs) = Diversion rate (cfs) x 85 days per season

Assessment (\$) = Sum of Estimated Annual Use (24 Hr-cfs) x \$1.63/24 Hr-cfs

Note that the prorated cost factor shown in this invoice is rounded but the assessed rate uses a factor with more significant digits. The assessment may vary slightly from a calculation using the rounded factor.

Minimum Annual Assessment Rate = \$40.00. Use is assessed \$40.00 if pro-rated charge is less than \$40.00

Individual water rights or diversions in excess of 0.24 cfs for non-consumptive uses including but not limited to fish propagation, hydro-power, or recreation/wildlife are subject to a minimum assessment of \$40.00.

Payments made after June 6, 2011 are subject to a late fee of 10% of the amount due and interest of 1% per month in accordance with Section 42-617, I.C.

Please detach this portion and remit payment on or before June 6, 2011

PAYABLE TO: WATER DISTRICT 29-D Total Amount Due: \$88.00

***PO Box 354
Inkom, ID 83245***

Owner: DAVID E & DONNA L NESTOR
1789 W STINGER RD

Billing ID: 1166

MC CAMMON ID 83250

Water District 29-D
Lower Portneuf River and Tributaries
2011 Annual Assessment

Billing ID: 1229

BRYAN C TILLY
 2217 BANNOCK HWY

POCATELLO ID 83204

*TINA
R21F*

Owner's Water Right Information

Water Right	Source	Usage	Acres	Div Rate (cfs)	Comb Div Rate	Estimated Annual Use (24 Hr-cfs)*
29-2224P	PORTNEUF RIVER	IRRIGATION	0.5	0.01		0.85

Sum 24-hr cfs Estimate:	0.85
Pro-rata cost factor (rounded):	\$1.63
2011 Prorated Assesment:	\$40.00
2010 Assessment and Late Fees:	\$48.00
Total Due:	\$88.00

*Estimated Annual Use (24 Hr-cfs) = Diversion rate (cfs) x 85 days per season

Assessment (\$) = Sum of Estimated Annual Use (24 Hr-cfs) x \$1.63/24 Hr-cfs

Note that the prorated cost factor shown in this invoice is rounded but the assessed rate uses a factor with more significant digits. The assessment may vary slightly from a calculation using the rounded factor.

Minimum Annual Assesment Rate = \$40.00. Use is assessed \$40.00 if pro-rated charge is less than \$40.00

Individual water rights or diversions in excess of 0.24 cfs for non-consumptive uses including but not limited to fish propagation, hydro-power, or recreation/wildlife are subject to a minimum assesment of \$40.00.

Payments made after June 6, 2011 are subject to a late fee of 10% of the amount due and interest of 1% per month in accordance with Section 42-617, I.C.

Please detach this portion and remit payment on or before June 6, 2011

PAYABLE TO: WATER DISTRICT 29-D Total Amount Due: \$88.00

***PO Box 354
 Inkom, ID 83245***

Owner: BRYAN C TILLY
 2217 BANNOCK HWY

Billing ID: 1229

POCATELLO ID 83204

Water District 29-D
Lower Portneuf River and Tributaries
2011 Annual Assessment

Billing ID: 1174

TODD & PATTY ORR
2229 BANNOCK HWY

*TIPPA
REIF*

POCATELLO ID 83204

Owner's Water Right Information

Water Right	Source	Usage	Acres	Div Rate (cfs)	Comb Div Rate	Estimated Annual Use (24 Hr-cfs)*
29-2224B	PORTNEUF RIVER	IRRIGATION	0.8	0.02		1.7

Sum 24-hr cfs Estimate:	1.7
Pro-rata cost factor (rounded):	\$1.63
2011 Prorated Assesment:	\$40.00
2010 Assessment and Late Fees:	\$48.00
Total Due:	\$88.00

*Estimated Annual Use (24 Hr-cfs) = Diversion rate (cfs) x 85 days per season

Assessment (\$) = Sum of Estimated Annual Use (24 Hr-cfs) x \$1.63/24 Hr-cfs

Note that the prorated cost factor shown in this invoice is rounded but the assessed rate uses a factor with more significant digits. The assessment may vary slightly from a calculation using the rounded factor.

Minimum Annual Assesment Rate = \$40.00. Use is assessed \$40.00 if pro-rated charge is less than \$40.00

Individual water rights or diversions in excess of 0.24 cfs for non-consumptive uses including but not limited to fish propagation, hydro-power, or recreation/wildlife are subject to a minimum assesment of \$40.00.

Payments made after June 6, 2011 are subject to a late fee of 10% of the amount due and interest of 1% per month in accordance with Section 42-617, I.C.

Please detach this portion and remit payment on or before June 6, 2011

PAYABLE TO: WATER DISTRICT 29-D Total Amount Due: \$88.00

***PO Box 354
Inkom, ID 83245***

Owner: TODD & PATTY ORR
2229 BANNOCK HWY

Billing ID: 1174

POCATELLO ID 83204

Water District 29-D
Lower Portneuf River and Tributaries
2011 Annual Assessment

Billing ID: 1033

KEVIN & SHARON BAIRD
842 N WESTSIDE HWY

DAYTON ID 83232

Owner's Water Right Information

Water Right	Source	Usage	Acres	Div Rate (cfs)	Comb Div Rate	Estimated Annual Use (24 Hr-cfs)*
29-13141	UPPER ROCK CREE	IRRIGATION, STOCKWATER	1	0.03		2.55

Sum 24-hr cfs Estimate:	2.55
Pro-rata cost factor (rounded):	\$1.63
2011 Prorated Assesment:	\$40.00
2010 Assessment and Late Fees:	\$48.00
Total Due:	\$88.00

*Estimated Annual Use (24 Hr-cfs) = Diversion rate (cfs) x 85 days per season

Assessment (\$) = Sum of Estimated Annual Use (24 Hr-cfs) x \$1.63/24 Hr-cfs

Note that the prorated cost factor shown in this invoice is rounded but the assessed rate uses a factor with more significant digits. The assessment may vary slightly from a calculation using the rounded factor.

Minimum Annual Assesment Rate = \$40.00. Use is assessed \$40.00 if pro-rated charge is less than \$40.00

Individual water rights or diversions in excess of 0.24 cfs for non-consumptive uses including but not limited to fish propagation, hydro-power, or recreation/wildlife are subject to a minimum assesment of \$40.00.

Payments made after June 6, 2011 are subject to a late fee of 10% of the amount due and interest of 1% per month in accordance with Section 42-617, I.C.

Please detach this portion and remit payment on or before June 6, 2011

PAYABLE TO: WATER DISTRICT 29-D Total Amount Due: \$88.00

***PO Box 354
Inkom, ID 83245***

Owner: KEVIN & SHARON BAIRD
842 N WESTSIDE HWY

Billing ID: 1033

DAYTON ID 83232

Water District 29-D
Lower Portneuf River and Tributaries
2011 Annual Assessment

Billing ID: 1073

H E & NADYNE DONALDSON
9661 W CHARLOTTE

POCATELLO ID 83204

Owner's Water Right Information

Water Right	Source	Usage	Acres	Div Rate (cfs)	Comb Div Rate	Estimated Annual Use (24 Hr-cfs)*
29-7351	SPRING	IRRIGATION	0.25	0.01		0.85

Sum 24-hr cfs Estimate:	0.85
Pro-rata cost factor (rounded):	\$1.63
2011 Prorated Assesment:	\$40.00
2010 Assessment and Late Fees:	\$48.00
Total Due:	\$88.00

*Estimated Annual Use (24 Hr-cfs) = Diversion rate (cfs) x 85 days per season

Assessment (\$) = Sum of Estimated Annual Use (24 Hr-cfs) x \$1.63/24 Hr-cfs

Note that the prorated cost factor shown in this invoice is rounded but the assessed rate uses a factor with more significant digits. The assessment may vary slightly from a calculation using the rounded factor.

Minimum Annual Assesment Rate = \$40.00. Use is assessed \$40.00 if pro-rated charge is less than \$40.00

Individual water rights or diversions in excess of 0.24 cfs for non-consumptive uses including but not limited to fish propagation, hydro-power, or recreation/wildlife are subject to a minimum assesment of \$40.00.

Payments made after June 6, 2011 are subject to a late fee of 10% of the amount due and interest of 1% per month in accordance with Section 42-617, I.C.

Please detach this portion and remit payment on or before June 6, 2011

PAYABLE TO: WATER DISTRICT 29-D Total Amount Due: \$88.00

***PO Box 354
Inkom, ID 83245***

Owner: H E & NADYNE DONALDSON
9661 W CHARLOTTE

Billing ID: 1073

POCATELLO ID 83204