

## Watermaster's Report

From 01 November, 2014 to 31 October, 2015

Water District No. 120


Name of Watermaster: James Cefalo

900 N. Skyline Dr. Ste. A, Idaho Falls, ID 83402

### **Affidavit of Watermaster**


STATE OF IDAHO, COUNTY OF BONNEVILLE } ss.


James Cefalo, being first duly sworn, deposes and says that he is Watermaster of Water District 120, having been lawfully appointed by the Director, Department of Water Resources Gary Spackman and that the volumes of water, stated in this report, prorated by him to the several users, are correct.



(~~Deputy~~) Watermaster District No. 120

Subscribed and sworn to before me, this 29<sup>TH</sup> day of September, 2016.



  
My Commission expires July 24, 2019  
Idaho Falls, Idaho, \_\_\_\_\_, 2016

I HEREBY CERTIFY, That \_\_\_\_\_ was lawfully appointed by me Watermaster of District No. \_\_\_\_\_, and that his bill for services rendered prorated to the several users, as herein sworn to, is to the best of my knowledge and belief, correct.

\_\_\_\_\_  
*Director, Department of Water Resources*

By \_\_\_\_\_

## INDEX

<b>SUMMARY.....</b>	<b>1</b>
<b>PERSONNAL LISTING.....</b>	<b>2</b>
<b>MINUTES OF ANNUAL MEETING.....</b>	<b>3</b>
<b>APPROVED RESOLUTIONS.....</b>	<b>4</b>
<b>FIVE YEAR WATER USE SUMMARY.....</b>	<b>5</b>
<b>ASSESSMENTS.....</b>	<b>6</b>
<b>OTHER MINUTES</b>	
<b>ADVISORY/QUARTERLY ADVISORY.....</b>	<b>7</b>

## SUMMARY

**WATER DISTRICT 120**  
**2015 WATERMASTER REPORT**

Measurements were conducted by Water District 120 staff in accordance with the Water District 120 Resolutions and IDWR guidelines. Specific measurement information for the diversions within the district can be found in IDWR's WMIS database. Water district staff also took periodic ground water level measurements at wells scattered throughout the district. This data is stored in IDWR's file and is available to the public. In addition to measurement activities, water district staff reviewed aerial photos and diversion records to identify and any enforcement issues within the district and contacted water users as necessary to address the apparent violations. Financial reports, minutes, resolutions, and assessment records are summarized and attaché in separate documents. – James Cefalo

## PERSONNEL LISTING

**WATER DISTRICT 120  
2015 PERSONNEL**

James Cefalo	Watermaster
Wendy Murphy	Financial Specialist
Mandy Gunderson	Secretary
Heather Bohac	Assistant Watermaster
Allison Torres	Assistant Watermaster
Stephanie Mickelson	Treasurer

**Advisory Committee**

***Aberdeen American Falls GWD***

Tim Deeg  
Nic Behrend  
Terrell Sorenson  
Richard Mayer  
Brian Lebrecht  
Marshall Jensen

***Bingham GWD***

Craig Evans  
Neil Morgan  
Gaylen VanOrden  
Lance Gardner  
LaVerelle Stecklein

***Bonneville GWD***

Marla Tribble  
Stephanie Mickelson  
Dane Watkins

## **MINUTES OF ANNUAL MEETING**

Meeting Minutes Water District 120  
Annual Meeting  
February 9, 2015

Meeting called to order at 1:15pm by Tim Deeg.

An inclusive motion was made by LaVerelle Stecklein, seconded by Gaylen Van Orden, and so moved nominating Tim Deeg Meeting Chair and Mandy Gunderson Secretary.

Steve Howser moved to approve the 2014 Annual Meeting Minutes as written, the motion was seconded, and the motion carried unanimously.

Wendy Murphy presented the financial report as of October 31, 2014. The Balance Sheet reflected \$185,512 in checking and savings and \$59 balance in accounts receivables. There was a liability to IDWR at the end of the year for \$10,915. Total Liabilities and Equity were \$185,571. The income for 2014 was \$51,749; expenses totaled \$87, 532. The Board had planned to operate at a net loss of \$33,000, and the loss was actually \$35,783. Gaylen Van Orden moved to approve the financial report as presented. LaVerelle Stecklein seconded the motion and the motion carried unanimously.

James Cefalo reported briefly regarding the staffing of the eastern region. Heather Bohac and Allison Torres were introduced, handling the measurements for the district in 2014, and anticipated that they would do so again in 2015. Heather presented a summary of 2014 field work. There were 138 site visits that were preformed and 128 wells were measured. Ten of the wells were either not running or not accessible. While those ten wells were not accessible, they are top priority for measurements for the 2015 visit list. After review of the water rights, fifty-six diversions were eliminated from the water district due to their status as surface water points of diversion or sloughs. Goals for 2105 were presented: the 10 missed wells should be measured, along with an additional 153 wells; repairs/upgrades to flow meters need to be reviewed, and continue the depth to water table measurements twice a year (Spring and Fall). The locations of the wells were examined and all data is up-to-date for the year on Hydro online. Concerns were raised about whether the well measurements were adequate for creating trend information, or if it is a duplication of work that IDWR is doing. The water users generally agreed that wells that were extremely close to those that either IDWR or USGS was already measuring do not have to be measured going forward. Snow water equivalent trends were examined. Motion to accept WM report was made by Steve Howser, Terrell Sorensen seconded, and unanimously carried.

Resolutions were presented by James Cefalo. The Resolutions are basically the same as last year with a slight change in the rates to be assessed. The Advisory Board recommended a change in the rates as originally proposed in Resolution #7: increasing the rates from a minimum assessment of \$25 to \$30; an increase in the diversion administrative fee from \$0.02 to \$0.03 per acre-foot for measured wells by either ground water districts monitored by other districts and by Water District 120; and an increase in the diversion fee from \$0.30 to \$0.35 per acre-foot diverted for ground water districts monitored by Water District 120. Those rates are reflected



accurately in the proposed budget for 2015. The proposal therefore generates \$36,000 from measurement work and \$28,000 from Watermaster work, for a total of \$64,000 in total assessment income. The Water District is proposing to run on a net loss again this year, and spend some additional money from the bank account. The Motion to accept the Resolutions was made by Terrell Sorenson, seconded by Steve Howser, and passed unanimously.

Additional special resolutions were also discussed. James Cefalo explained that the first resolution proposes an incentive for water users to install a department-approved flow meter, by not assessing a measurement of that diversion as long as the flow meter is properly functioning. James pointed out that there are already customers who would already qualify for this exception based on their own necessity for water use. James confirmed that these usages would already qualify, but that this is an easy way to get the meters installed since they will assist with measurements by the Watermaster's staff. James stated that the types of meters that are acceptable are listed on the website and that the companies that produce the flow meters have the information about how to properly install meters. Additionally, James related that several of the other water districts that are considering this resolution have decided to discuss it as a change for the 2016 fiscal year.

The second resolution concerns the problem with the wrong power data being associated with the wrong wells and therefore, data errors were being recorded so that an audit was required. The resolution suggests that if there are a large number of errors in a particular district's reports, that district would be required to pay for the costs of that reanalysis. Tim Shurtz had concerns that the district wants to remain in control of its costs and wants to know how the district would be able to correct these problems if they were occurring. A water user wanted to know whether this assessment information would be public, and whether that information would be available online. Wendy responded that all local entities have to put the data online with legislative services started in 2015. Tim Deeg stated that there are requirements for advertising meetings, and that as such, there should be a way to publicize this information as well. Tim Deeg and James discussed the idea that a formal report regarding errors might be a necessity to show that a Board is performing up to standard, especially since it gives the users more information before elections. James clarified that these errors would have to be documented and listed specifically so that any billing would be clear resulting from errors, and one of the additional proposals from the other districts was to drop the "a significant number of" language, so that the Watermaster would simply bill for the costs incurred to correct any errors.

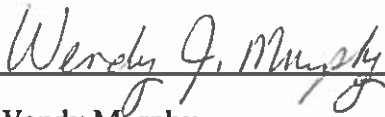
James then turned to the third resolution and discussed the fact that some diversions have not been measured by the district for a period of time. The third resolution is a proposal to deal with diversions that have not been measured in five years, allowing the Watermaster and his staff to step in and do so in year six, then charging the district for those costs. Heather pointed out that diversions that aren't properly measured and are therefore listed as a zero are not paying their fair share of assessments to the district. Steve Howser moved to adopted all three resolutions, indicating that the first resolution would be for the 2016 cycle, and the words "significant number of" would be removed from the second resolution. The motion was seconded, and without further discussion, motion carried unanimously.

A discussion occurred regarding the potential issue of rationing and shortages for the future. Overall, the water table has maintained its stability in the last 10 years, and this district does not seem to be in danger of needing to ration in the near future. Tim Deeg indicated WD120 does monitor the water use of every irrigator. An analysis James did for Tim Deeg this last year indicates we are using about 1.9 acre-feet per acre or about ½ of the water right allowance. Additionally, there was a brief discussion of cease and desist orders by James. Violations usually occur on less than 200 acres per year.

There was a brief discussion of the membership of the Advisory Committee. Steve Howser made the motion to accept the Committee as listed in the resolutions, Terrell Sorensen seconded and the motion carried unanimously.

Tim Deeg presented the Chairman's report, discussing the Rangen Fish Hatchery Pump Project and the Magic Springs Project with a slide presentation. IGWA has been engaged in trying to complete the Rangen Pump Project. The Rangen Fish Hatchery made a delivery call a number of years ago. The director ordered that SWID, Magic Valley GWD, and NS GWD needed to supply mitigation water to Rangen in a phased in process over the course of 5 years, starting at 3.4 cfs ramping up to a total of almost 10 cfs. IGWA was able to complete the first process by using mitigation water through conversions that had been done, leakage through the sand pond, and a pipeline project. IGWA then choose a mitigation project that allowed pumping out of magic springs, up and over the rim and send it two miles to Rangen, up river. Pumping out of magic springs wouldn't injure other users. The director's order required the project to be completed by January 19<sup>th</sup>. Some pipe issues caused a delay in meeting the director's date. A stay was provided by the courts for completion after January 19<sup>th</sup>.

No other business was presented and meeting was adjourned at 2:46pm.

  
\_\_\_\_\_  
Wendy Murphy

3:52 PM  
02/06/15  
Accrual Basis

**Water District 120**  
**Balance Sheet**  
As of October 31, 2014

	<u>Oct 31, 14</u>
<b>ASSETS</b>	
<b>Current Assets</b>	
<b>Checking/Savings</b>	
104 - Bank of Commerce	22,851.15
105 - Id State Treasurer-2840	162,660.90
<b>Total Checking/Savings</b>	<u>185,512.05</u>
<b>Accounts Receivable</b>	
120 - Accounts Receivable	59.06
<b>Total Accounts Receivable</b>	<u>59.06</u>
<b>Total Current Assets</b>	<u>185,571.11</u>
<b>TOTAL ASSETS</b>	<u>185,571.11</u>
<b>LIABILITIES &amp; EQUITY</b>	
<b>Liabilities</b>	
<b>Current Liabilities</b>	
<b>Accounts Payable</b>	
202 - Accounts Payable	10,914.94
<b>Total Accounts Payable</b>	<u>10,914.94</u>
<b>Total Current Liabilities</b>	<u>10,914.94</u>
<b>Total Liabilities</b>	<u>10,914.94</u>
<b>Equity</b>	
390 - Retained Earnings	210,439.62
Net Income	-35,783.45
<b>Total Equity</b>	<u>174,656.17</u>
<b>TOTAL LIABILITIES &amp; EQUITY</b>	<u>185,571.11</u>

WD 120 Annual Meeting Attendance  
2-09-15 Sign in

Names

Representing

Wendy Murphy

~~IDWR~~ IDWR

Allison Torres

IDWR/WD120

Huathur Bohac

IDWR

Tim Deeg

IGWA

James Cifalo

IDWR

Tim Shurtz

IDAHO Supreme / B&J Livestock

Y. G. Valle, Stecklein

Arvin's ditch

Lyle V. V. V.

Bingham County district

J. R. Baker

SELF

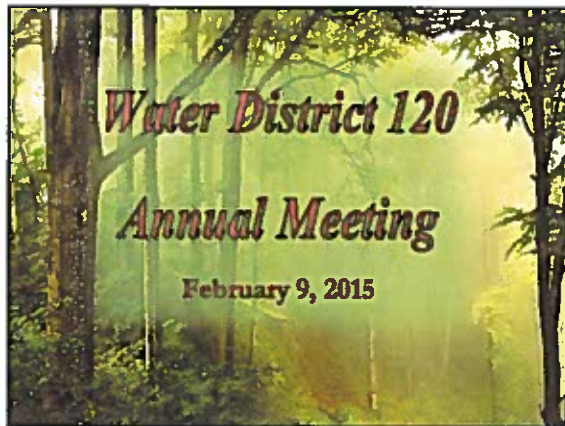
Bryan Hammer

J. R. Simcik - Aberdeen

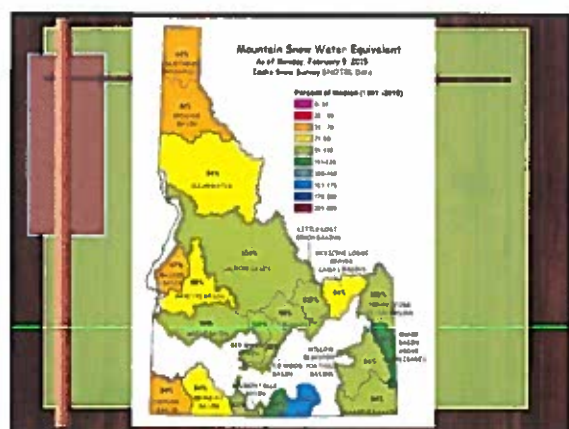
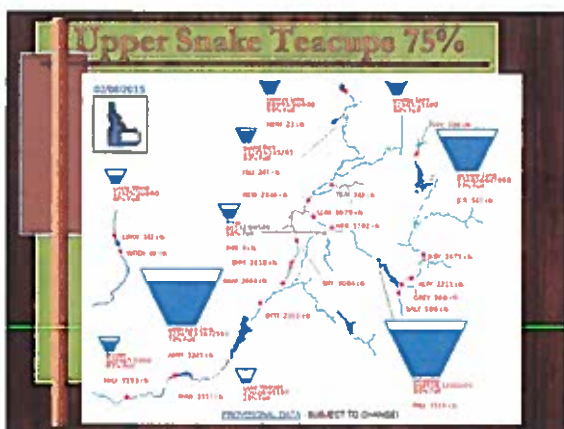

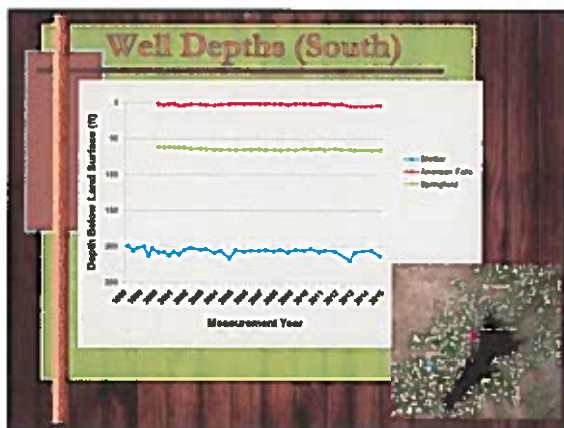
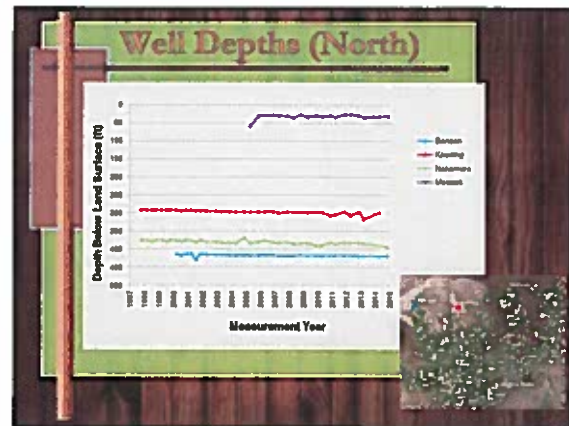

Steve Towser


ASCC

Tim U. Chensen









## **APPROVED RESOLUTIONS**



## **Water District 120 2015 Resolutions**

1. The annual Water District 120 meeting shall hereafter be held on the second Monday of February, of each year unless the Director of IDWR or the Water District 120 advisory committee should find it necessary to change the meeting date or unless changed by resolution of the district at any annual meeting.
2. The watermaster shall perform the duties as required by Chapter 6, Title 42, Idaho Code and in accordance with:
  - 1) The duties described in the Final Order Creating Water District 120, signed by the Director of the IDWR, February 19, 2002, including:
    - a) Curtail illegal diversions;
    - b) Measure and report the diversions under water rights;
    - c) Enforce the provisions of the stipulated agreements approved by the Director, and;
    - d) Curtail out-of-priority diversions determined by the director to be causing injury to senior priority water rights if not covered by a stipulated agreement or a mitigation plan approved by the Director.
  - 2) Direction and guidance provided by the Director of IDWR pursuant to Idaho Water Law.
  - 3) The annual water district resolutions as adopted herein.
3. James Cefalo be elected the watermaster for Water District 120. The Director of IDWR shall appoint James Cefalo, an employee of IDWR, to provide watermaster services for the ensuing year.
4. As provided in Idaho Code § 42-608(4), the watermaster shall serve throughout the entire year after election at this meeting and upon appointment by the Director.
5. The attached budget represents the expenses to be incurred by Water District 120 in the current year (November 1 – October 31). The attached budget is hereby adopted as a component of these resolutions.
6. Water District 120 includes one or more ground water districts, irrigation districts or other geographical areas where the source of water or nature of water use is common among water right owners and users. The following ground water districts and irrigation districts may already be measuring and reporting diversions on their own to promote efficiency in the administration of water rights and water management.
  - 1) Aberdeen-American Falls Ground Water District
  - 2) Bingham Ground Water District
  - 3) Bonneville-Jefferson Ground Water District
  - 4) Falls Irrigation

7. Water Users within Water District 120 shall be assessed as follows. For purposes of these resolutions, the diversion rate for a point of diversion shall be calculated based on the cumulative diversion rate authorized under all water rights pertaining to the point of diversion.
  - a) Diversions meeting the definition of “domestic purposes” as set forth in Idaho Code §42-111 will not be assessed.
  - b) Diversions, with water rights authorizing equal to or less than 0.24 cfs or 5.0 acres of irrigation shall receive a minimum assessment of \$25. These minimum assessment diversions will not be measured by Water District 120 or the ground water districts or irrigation districts described above.
  - c) Diversions, with water rights exceeding 0.24 or 5.0 acres of irrigation, that are measured by one of the ground water districts or irrigation districts described above, will be assessed an administrative fee of \$0.02 per acre-foot diverted based on a 5-year rolling average.
  - d) Diversions, with water rights exceeding 0.24 cfs or 5.0 acres of irrigation, that are not measured by one of the ground water districts or irrigation districts described above, will be regularly measured and monitored by Water District 120 staff. The assessment for such diversions will include:
    - 1) \$60.00 per diversion;
    - 2) \$0.30 per acre-foot diverted based on a 5-year rolling average; and
    - 3) An administrative fee of \$0.02 per acre-foot diverted, based on a 5-year rolling average.
8. BE IT RESOLVED that the Water District 120 budget will be approved for a fiscal year that begins November 1 and ends October 31.

BE IT FURTHER RESOLVED that the Water District 120 advisory committee shall hereby be authorized to adopt an interim water district budget for the period between November 1 and the next annual meeting.
9. Be it also resolved, that the Watermaster is authorized pursuant to Idaho Code § 42-618, to withhold or suspend deliveries of water to any water user who has not paid their assessment charge by January 1 of the year following the billing date.
10. The water users of Water District 120 hereby empower the elected advisory committee to enter into a Memorandum of Understanding between the Water District and the Director of IDWR that will provide for the following:
  - a) Compensation of the watermaster and all related water district expenses for the 2015 fiscal year shall be provided by the water district.
  - b) The budget for Water District 120 for the ensuing year will be set at this annual meeting in resolution 10. Appointment of a district treasurer for fiscal year 2015 will occur during a regular or special meeting of the advisory

committee of Water District 120 before assessments from the water district are sent.

- c) The watermaster shall maintain an office for the ensuing year within the IDWR Eastern Regional Office, located in Idaho Falls, Idaho.
- d) IDWR will provide office space, vehicles and the use of all necessary office and field equipment in exchange for compensation as set in the 2015<sup>4</sup> budget. This arrangement shall not give Water District 120 any ownership interest in any IDWR office space and equipment. However, equipment purchased by Water District 120 will remain owned by Water District 120
- e) Districts identified in item 6 are expected to fund, at their own expense during the 2015 fiscal year, personnel and equipment necessary for measurement and reporting of diversions within these districts.

11. These districts designated above may have employees who measure and report diversions to the water master of Water District 120 and IDWR. The water master of Water District 120 may therefore appoint employees or agents of these districts as assistant watermasters for purposes of measuring and reporting water use to the watermaster of Water District 120. The water district watermaster and the Director of IDWR will provide direction and guidance to assistant watermasters for measuring and reporting of diversions in these districts, including but not limited to the following:

- a) Each district responsible for data collection shall provide an annual report of diversion data to the water district watermaster in accordance with Idaho Code § 42-606, § 42-708, § 42-709, and the direction provided by the Director of IDWR.
- b) Assistant watermasters shall cooperate and coordinate with the water district watermaster and IDWR in sharing water use information.
- c) The regulation of diversions, including curtailment of diversions and other water right enforcement actions, shall be the primary responsibility of the water district watermaster and IDWR.
- d) The designated districts will first be given the opportunity to resolve unauthorized diversions, or other enforcement matters before action is taken by the watermaster or IDWR.
- e) To the extent that assistant watermasters may otherwise be involved in the regulation or enforcement of diversions, such involvement will be under the instruction of the watermaster and the Director of IDWR.

12. WHEREAS, the water district meets in regular annual session, as provided by state law, and;

WHEREAS, an advisory committee shall be elected at each regular annual session to represent the interests of the water users and to provide input to the watermaster and the Director of IDWR, and;

WHEREAS Idaho Code 42-605 provides for voting by water users and election of an advisory committee,

BE IT RESOLVED that the credentials for voting in any district meeting and for serving on the district advisory committee will be as follows:

- a) The advisory committee shall consist of 11 members, of which no more than 3 of these shall represent non-irrigation water users. And be it further resolved that when available there shall be at least three committee members from both the Aberdeen-American Falls Ground Water District and the Bingham Ground Water District and at least two committee members from the Bonneville-Jefferson Ground Water District.
  - b) Must be a water user of the district as evidenced by a valid water right or an assessment for water delivery the previous year.
  - c) Must have paid all assessments owed to the water district.
13. Copies of the minutes of the annual meeting, the budget as approved, all resolutions approved, and the report prepared in accordance with Idaho Code § 42-615, shall be filed with the director of the Department of Water Resources in accordance with Idaho Code § 42-617.
  14. The watermaster of Water District 120 shall be responsible for submitting to IDWR annual reports showing water use and such other information that may be deemed necessary by the Director of IDWR in accordance with Idaho Code § 42-606, § 42-708, and § 42-709.
  15. The watermaster and assistant watermasters are authorized under Idaho Code § 42-1701(5) to make reasonable entry on lands within the district to carry out the duties of the watermaster as instructed by IDWR. These duties include but are not limited to:
    - a) Monitoring diversion and measuring rate and volume of water diverted from ground water and other public water sources.
    - b) Measuring the depth to water in wells.
    - c) Monitoring the place, period, and nature of use of water to identify unauthorized diversion and use and to determine compliance with mitigation provisions required by agreement or order of IDWR.
  16. Audit of Records

Every year, the watermaster shall review a portion of the measurement data provided by each of the ground water districts to ensure that the data provided is accurate and that measurements are being conducted properly. If the watermaster

finds errors, the ground water district responsible for the errors will be assessed directly for the cost incurred by the watermaster to correct the data.

**17. Past Due Measurements**

For those diversion that are measured and reported by the ground water districts, if there is a diversion that has not been measured for more than five years, the watermaster has the authority to measure that diversion and charge the appropriate ground water district for the cost of measurement, using the assessment rates listed in Resolution #7.

The following list represents the current WD 120 advisory committee and alternates. Please note that not all of the advisors are members of the ground water districts. They are listed according to geographic area.

**Aberdeen Am. Falls GWD**

Tim Deeg - AAFGWD

Nic Behrend

Terrell Sorenson - Falls Irrigation

Richard Mayer – City of Aberdeen

Brian Lebrecht- City of Aberdeen

Marshall Jensen – Aberdeen American Falls

**Alternates**

Richard Line – AAFGWD

Steve Howser

Todd Lowder

**Bingham GWD**

Craig Evans - BGWD

Neil Morgan

Gaylen VanOrden BGWD

Lance Gardner - Bingham

LaVerelle Stecklein

**Bonneville Jefferson GWD**

Marla Tribble

Dane Watkins - BJGWD

Stephanie Mickelson – BJGWD

**Alternate**

Lynn Erickson

Kathryn McLain

Max Hahn

Randy Skidmore

## WATER DISTRICT 120

				2015 Proposed Budget
<b><i>Administrative Income</i></b>				
	Count	2015 Rate		
Minimum Charges	189	\$	30	\$ 5,670
GWD AF Watermaster	685,650	\$	0.03	\$ 20,570
Measured AF Watermaster	55,690	\$	0.03	\$ 1,671
				\$ 27,910
<b><i>Measurement and Reporting Income</i></b>				
Measured AF Measurement	55,690	\$	0.35	\$ 19,492
Wells	274	\$	60.00	\$ 16,440
				\$ 35,932
Adjustments				
Interest				
Total Income				\$ 63,842
<b><i>Administrative Charges</i></b>				
Watermaster Services		\$		\$ 30,161
Clerical Assistant		\$		\$ 10,945
Meeting Expense		\$		\$ 250
Audit Expense				
Total Administrative				\$ 41,356
<b><i>Measurement and Reporting</i></b>				
Assistant Watermaster		\$		\$ 40,857
Clerical Assistant		\$		\$ 16,418
Misc. Hydrographer Expenses		\$		\$ 700
Equipment Expense		\$		\$ -
Total Measurement & Reporting				\$ 57,974
<b>Total Budget</b>				<b>\$ 99,330</b>
<b>Proposed Net Income(Loss)</b>				<b>\$ (35,488)</b>

## **FIVE YEAR WATER USE SUMMARY**



2015 WD120 FIVE YEAR AVERAGE											
Owner Name	District	WMIS#	Diversion Name	TAG #	2011 AF	2012 AF	2013 AF	2014 AF	2015 AF	AVG	
CITY OF ABERDEEN	120	101544	Well 2	E0007317	316.93	53.09	82.97	26.02	131.86	122.17	
CITY OF ABERDEEN	120	101545	Well 4	E0007320	434.96	616.60	584.80	566.43	489.85	538.53	
CITY OF ABERDEEN	120	101546	Well 3	E0007318	280.00	245.59	184.82	266.05	194.18	234.13	
CITY OF ABERDEEN	120	101547	Well 1	E0007319	1.26	6.94	0.03	0.01	0.05	1.66	
CITY OF ABERDEEN	120	101548	Airport Well								
CITY OF BLACKFOOT	120	101549	Well 3	E0007309	645.87	601.34	810.33	624.12	484.09	633.15	
CITY OF BLACKFOOT	120	101550	Well 6	E0007313	0.00		0.00	2.19	0.00	0.55	
CITY OF BLACKFOOT	120	101551	Well 9	E0008044	778.45	1181.35	873.16	825.73	904.74	912.69	
CITY OF BLACKFOOT	120	101552	Well 4	E0007308							
CITY OF BLACKFOOT	120	101553	Well 8	E0007312	200.25	329.97	0.02	3.18	33.39	113.36	
CITY OF BLACKFOOT	120	101554	Golf Course Irr Front 9	A0007572	110.00	136.10	157.10	152.37	116.56	134.43	
CITY OF BLACKFOOT	120	101555	Well 7	E0007311	375.12	128.61	870.17	428.52	689.57	498.40	
CITY OF BLACKFOOT	120	101556	Golf Course Back 9	A0007553	84.00	108.04	163.79	125.32	109.93	118.22	
CITY OF BLACKFOOT	120	101557	Well 5	E0007310	475.23	908.22	780.02	965.00	503.79	726.45	
CITY OF BLACKFOOT	120	101558	Lansing Well		0.00	0.00	0.00	0.00		0.00	
CITY OF CHUBBUCK	120	101559	Well 2, Stuart Park	E0007395	0.00	0.00	0.00	0.00	0.00	0.00	
CITY OF CHUBBUCK	120	101560	Well 4, Heritage W	E0007397	805.27	1102.51	1150.44	1282.39	990.06	1066.13	
CITY OF CHUBBUCK	120	101561	Well 3, Greener Pastures	E0007396	570.21	200.95	259.77	694.33	935.73	532.20	
CITY OF CHUBBUCK	120	101562	Well 1, E Chubbuck Rd	E0007394	0.00		0.00	0.00	0.00	0.00	
NONE	120	101563	Well 5, Hawthorne Rd	E0007398	1463.54	1955.67	1486.53	1178.47	1270.99	1471.04	
CITY OF IDAHO FALLS	120	101564	Well 5	E0007205	1933.40	2919.20	1504.07	1856.68		2053.34	
CITY OF IDAHO FALLS	120	101565	Well 3	E0007203	3069.20	2430.20	2988.18	1304.59		2448.04	
CITY OF IDAHO FALLS	120	101566	Well 11	E0007211	2466.17	2235.30	4065.98	5296.61		3516.01	
CITY OF IDAHO FALLS	120	101567	Well 9	E0007209	158.97	1037.20	913.92	1373.33		870.85	
CITY OF IDAHO FALLS	120	101568	Well 8	E0007208	682.52	818.50	1198.71	1519.41		1054.79	
CITY OF IDAHO FALLS	120	101569	Well 1	E0007201	682.22	2866.60	1390.52	321.62		1315.24	
CITY OF IDAHO FALLS	120	101570	Well 2	E0007202	0.00	40.20	17.19	80.41		34.45	
CITY OF IDAHO FALLS	120	101571	Well 4	E0007204	461.87	1960.70	1571.28	1420.90		1353.69	
CITY OF IDAHO FALLS	120	101572	Well 15	E0007215	1857.92	1226.30	1924.81	1422.25		1607.82	
CITY OF IDAHO FALLS	120	101573	Well 13	E0007213	4903.49	3477.70	4234.77	4919.75		4383.93	
CITY OF IDAHO FALLS	120	101574	Well 7	E0007207	0.00	0.00	0.00	0.00		0.00	
CITY OF IDAHO FALLS	120	101575	Well 12	A0018340	1610.56	2396.50	2539.82	2198.86		2186.44	
CITY OF IDAHO FALLS	120	101576	Well 6	E0007206	1976.98	1903.90	666.26	0.00		1136.79	
CITY OF IDAHO FALLS	120	101577	Well 17	E0007217	936.93	694.80	466.78	1313.18		852.92	
CITY OF IDAHO FALLS	120	101578	Well 16	E0007216	3149.61	2921.00	2509.44	2539.24		2779.82	
CITY OF IDAHO FALLS	120	101579	Well 10	E0007210	729.17	344.30	545.65	137.49		439.15	
CITY OF IDAHO FALLS	120	101580	Well 14	E0007214	66.60	209.00	196.41	359.06		207.77	
CITY OF POCATELLO	120	101581	Well 35 (Airport 3)	E0007442	160.91	178.13	141.96	125.90	120.42	145.46	
CITY OF POCATELLO	120	101582	Well 39 (Airport 1)	A0007544	0.05	0.18	0.00	0.93	0.07	0.25	
CITY OF POCATELLO	120	101583	Well 40, Airport 2	A0007550	322.79	401.28	274.27	242.16	171.81	282.46	
CITY OF POCATELLO WPC DEPT	120	101584	Well 19 (WPC)	A0007548	145.12	136.24	119.10	87.21	117.29	120.99	
CITY OF POCATELLO	120	101585	O K Ward Park	A0007543	0.00	0.00	0.00	0.00	0.00	0.00	
CITY OF POCATELLO	120	101586	Well 32	E0007440	26.63	30.67	41.16	5.84	9.50	22.76	
CITY OF POCATELLO WPC DEPT	120	101587	WPC Irrigation	A0007549	724.00	791.78	654.99	588.15	530.75	657.93	
CITY OF POCATELLO	120	101588	Well 42 (Airport 5)	A0007545	571.21	736.10	782.40	628.43	738.49	691.33	

Ownername	District	WMIS#	Diversion Name	TAG #	2011 AF	2012 AF	2013 AF	2014 AF	2015 AF	AVG
CITY OF POCATELLO	120	101589	Well 41 (Airport 4)	A0007547	549.39	700.96	554.85	647.18	485.36	587.55
CITY OF RIRIE	120	101590	Well 3 Reserve Well	E0007455	0.00	0.00	0.00	0.00	0.48	0.10
CITY OF RIRIE	120	101591	Well 1	E0007492	0.00	2.76	0.00	0.00	0.00	0.55
CITY OF RIRIE	120	101592	Well 4	A0006993	534.18	486.89	412.07	347.76	318.49	419.88
CITY OF RIRIE	120	101593	Well 2	E0007453						
CITY OF AMERICAN FALLS	120	101621	Well 4	E0007374	570.17	367.65	291.34	154.24	221.84	321.05
CITY OF AMERICAN FALLS	120	101622	Well 3	E0007375	35.03	127.89	450.95	434.67	584.63	326.63
CITY OF AMERICAN FALLS	120	101623	Well 5	E0007372	564.96	1000.94	501.03	419.72	457.71	588.87
CITY OF AMERICAN FALLS	120	101624	Well 6	E0007371	30.21	6.31	4.66	17.01	4.26	12.49
CITY OF AMERICAN FALLS	120	101625	Well 1	E0007373	0.00	0.00	0.00	0.00	0.00	0.00
CITY OF RIGBY	120	101638	Well 2 (Back Up Well)	E0007479	137.74	575.60	530.21	276.46	397.81	383.56
CITY OF RIGBY	120	101639	Well 1 (Fire Well)	E0007477	0.03	0.17	0.14	0.08	0.11	0.11
CITY OF RIGBY	120	101640	Well 3 (Primary Well)	E0008342	1543.07	1644.70	1401.02	876.80	772.88	1247.69
CITY OF BLACKFOOT	120	101798	Well 11	E0007730	549.63	880.41	692.40	772.14	1057.53	790.42
CITY OF AMERICAN FALLS	120	101803	Well 7	E0008231	325.66	536.60	555.89	732.96	463.48	522.92
CITY OF BLACKFOOT	120	101804	Well 10	E0007731	369.43	13.67	3.36	94.50	63.78	108.95
BUSCH AGRICULTURAL RESOURCES INC	120	200004		A0008331	1421.12	1548.36	1414.91	1600.38	1651.18	1527.19
VALLEY READY MIX INC	120	200005		A0005632	8.00	1.82	3.57	2.95	7.29	4.73
NONE	120	200014	COOLER WELL	A0008332						
ST. NICKOLAS INVESTMENT	120	200015		A0005638						
RYAN NEIBAUER	120	200016		A0005637	0.00	0.00	0.00	0.00	13.81	2.76
COUNTRY CLUB HILLS UTILITIES	120	200017	Well 1	E0007186	141.13	171.20	156.81	138.70	136.31	148.83
IDAHO FALLS COUNTRY CLUB	120	200018		A0008330	16.44	25.83	8.26			16.84
COUNTRY CLUB HILLS UTILITIES	120	200019	Well 2	E0007187						
RAY OR KENNETH FIELDING	120	200020	Fielding Deep Well	A0008651	90.00	110.69	109.30	90.66	107.49	101.63
UTAH POWER & LIGHT CO	120	200025	Goshen Substation East	A0001141	416.00	490.75		485.55		464.10
WALKER PRODUCE CO. INC.	120	200030	Butikofer Place	A0008431	0.10	0.10				0.10
DON MICKELSON	120	200055		A0005641						
KEY BANK, NA	120	200056		A0008711	0.00					0.00
WOODLAND HEIGHTS SUBDIVISION #2	120	200059	Westwood Water	A0008440	17.94	41.32	37.24	39.26	39.20	34.99
WOODLAND HEIGHTS WATER #1	120	200060	Well 1	E0007152						
CITY OF IONA	120	200062	Water Tank Well	E0007150	51.60	53.26	42.24	48.74	23.33	43.83
CITY OF IONA	120	200063	Main Well	E0007149	718.41	883.22	847.27	828.40	808.14	817.09
CITY OF IONA	120	200064	Well 3	E0007151	16.03	81.21	104.34	141.06	224.50	113.43
AUTUMN COVE TRAILER PARK	120	200065		A0008435	26.00	26.26				26.13
BONNEVILLE ACRES WATER USERS ASSC	120	200067	Big Pump	A0008436						
NONE	120	200070	Well 8	A0008470	162.88	138.08	237.75	350.90	335.88	245.10
HONEYBEE ACRES WELL USERS	120	200072	Subdivision (Main Well)	A0008438						
FALLS WATER CO INC	120	200073	Well 5	E0007132	698.06	476.95	597.48	371.13	451.94	519.11
HONEYBEE ACRES WELL USERS	120	200074	Backup Pump	A0008439						
NUR WATER CORPORATION INC	120	200075	North Well	E0007155						
NUR WATER CORPORATION INC	120	200076	South Well	E0007156						
FALLS WATER CO INC	120	200077	Well 2	E0007131	407.94	167.35	218.81	348.74	263.55	281.28
EAGLE EYE PRODUCE	120	200078	Fresh-Idaho Falls	A0008444	26.69	21.48	34.56	10.55		23.32
FALLS WATER CO INC	120	200079	Well 1	E0007128	378.54	324.14	226.65	266.80	380.99	315.42

Ownername	District	WMIS#	Diversion Name	TAG #	2011 AF	2012 AF	2013 AF	2014 AF	2015 AF	AVG
FALLS WATER CO INC	120	200080	Well 4	E0007130	435.46	768.02	486.63	613.63	595.10	579.77
EASTERN IDAHO TECHNICAL COLLEGE	120	200085	cooling well	A0005640	13.00	20.21	7.84	19.66		15.18
CITY OF AMMON	120	200086	Well 7	A0016399	760.32	313.72	649.23	298.98	311.68	466.79
IONA CEMETERY	120	200087		A0009376	29.00	29.65	28.38	28.38	30.94	29.27
CITY OF AMMON	120	200088	No 5	E0007166	98.96	17.95	52.87	23.00	0.00	38.56
CITY OF AMMON	120	200089	No 2	E0007169	16.21	14.88	4.10	6.69	12.26	10.83
CITY OF AMMON	120	200090	No 3	E0007168	182.00	35.97	81.53	61.42	0.27	72.24
CITY OF AMMON	120	200091	No 1	E0007164						
CITY OF AMMON	120	200092	No 6	E0007170	0.00	0.00	0.00		0.00	0.00
BROOKHAVEN SUBDIVISION	120	200094	Brookhaven Subdivision	E0007154						
GIB & JAMIE WILCOX	120	200096	Desert Dairy	A0008324						
DELWYN V & BARBARA ELLIS	120	200097		A0008325						
USA FERTILIZER	120	200102		A0008662	1.00	3.86	3.73		4.57	3.29
IDAHO FRESH-PAK INC	120	200217		E0007178						
IDAHO FRESH-PAK INC	120	200218	W River RD Plant	E0007177	158.72	21.58	28.50	389.23	464.91	212.59
CITY OF UCON	120	200221	Main Well 1	E0007136	321.00	246.09		157.31		241.47
CITY OF UCON	120	200222	Stand-By Pump 2	E0007137						
COUNTRY LIFE EST WATER USERS ASSN	120	200223	By Water Tank	A0008355	53.70	64.74	49.26	52.04		54.93
J & K ESTATES WATER CO INC	120	200227	West Well	E0007175					0.00	0.00
J & K ESTATES WATER CO INC	120	200228	Main Wells	E0007174						
WALKER PRODUCE CO. INC.	120	200231	Stucki Farm	A0008335	230.00	256.74	233.07	250.39	187.06	231.45
RONALD LOVELL & CLYDE COOK	120	200233		A0008342	372.00	471.69	397.49	386.25	294.00	384.29
RONALD LOVELL & CLYDE COOK	120	200234		A0008341	494.00	495.93	524.25	383.80	313.86	442.37
RONALD LOVELL & CLYDE COOK	120	200237		A0008338	31.00	24.65	32.54	286.26	78.05	90.50
HUNTER FAMILY PARTNERSHIP	120	200238		A0008794	300.00	293.71	291.63	273.20	204.27	272.56
BOYD FOSTER	120	200240		A0008333	959.00	2044.41	2044.45	1934.34	1630.72	1722.58
NONE	120	200244	South Well	E0007295	16.47	39.76	44.51	68.02	0.63	33.88
MERLIN D & SUSAN L MORGAN	120	200246	Home Dairy	A0008323						
JOHN W OLSEN	120	200252		A0008706	135.00	192.13	230.84	151.35	131.06	168.08
LOUIS SKAAR AND SONS INC	120	200332	Pump Across River	A0008664	136.00	342.11	223.36	252.20	292.80	249.29
JOINT SCHOOL DISTRICT NO 251	120	200347	Jefferson Alternative	A0005650	20.42	20.79	14.97	15.51		17.92
RONALD J BALL	120	200348		A0008717	1.78	2.55	1.71	1.67		1.93
IDAHO FRESH-PAK INC	120	200350	Outside	E0007459						
CHURCH OF JESUS CHRIST LATTER DAY	120	200352	Lewisville Park	A0008698	50.00	34.26	53.55	22.90	29.13	37.97
LOA GILCHRIST MCLANE	120	200366		A0008694	60.00	34.92	4.82	4.31	38.96	28.60
WALKER PRODUCE CO. INC.	120	200378	Sauer Place	A0007712						
WALKER PRODUCE CO. INC.	120	200379	Feed Lot	A0007713		20.40	19.70	22.50		20.87
LYLE D & LOIS TAYLOR	120	200380		A0008357	328.00	424.89	309.59	381.76	406.86	370.22
MARTIN A & VIOLA L JOHNSON	120	200383		A0008372			3.05	0.01		1.53
PARKWOOD ACRES WATER COMPANY	120	200384	North Well	E0007485						
IRELANDS ACRES MOBILE HOME PARK	120	200386		A0005679						
CSE WATER COMPANY	120	200387	Country Squire Estates	A0008731	146.56	280.50	380.59	151.53		239.79
JIM & ELAINE ROKER	120	200388	PTO Pump	A0008369	0.00	2.88	1.14	0.00		1.01
JEFFERSON HILLS GOLF & RECREATION	120	200389		A0005644	154.00	227.04	218.98	220.08	170.78	198.18
NICK RICKS	120	200391		A0008362	85.00	120.18	111.46	98.40	52.58	93.52

Ownername	District	WMIS#	Diversion Name	TAG #	2011 AF	2012 AF	2013 AF	2014 AF	2015 AF	AVG
RIGBY PIONEER CEMETARY	120	200392		A0005675	55.00	84.64	71.64	65.71	81.35	71.67
STATE OF IDAHO- DEPT OF	120	200393		A0005690	2.90	14.51	20.02	22.45	27.36	17.45
JENCO ACRES WATER BOARD ASSN.	120	200396	1 & 2 wells	A0008364	60.46	109.80	103.74	60.95	56.85	78.36
MORNINGVIEW WATER CO INC	120	200398	Well 1	E0006771						
KENT MERRILL	120	200402		A0008365						
DANNY FERGUSON	120	200404		A0008360	325.00	426.72	418.41	436.05	490.75	419.39
MARVIN G & LYNETTE R MILLER	120	200410		A0008358	19.20	33.62	26.51	24.82	23.29	25.49
RANDY LEE & NANCY DAVISON	120	200411		A0006102	17.75	24.32	13.54	39.82	47.17	28.52
BRENT PARKER, ESTATE OF THOMAS	120	200412		A0006101	306.55	368.23	380.23	340.27		348.82
IDAHO PACIFIC CORP	120	200414	Active Well	E0007456	564.16	760.08	519.07	481.93	326.24	530.30
IDAHO PACIFIC CORP	120	200415	Lawn Pump	A0015888						
IDAHO PACIFIC CORP	120	200416	Unused	A0008759						
IDAHO PACIFIC CORP	120	200418	Unused	A0008733						
KARL & PEGGY LOVELAND	120	200433	Supplemental Well	A0008307						
DEPT OF FISH & GAME	120	200434	sprinkler pump	A0008778						
DEPT OF FISH & GAME	120	200441	Parma Water Lifter	A0008777	0.00	0.00	0.00			0.00
JERRY, MARGARET, & GORDON HALL	120	200443	Middle Well	A0006114						
JERRY, MARGARET, & GORDON HALL	120	200444	South Pump	A0006115						
USDI BUREAU OF LAND MANAGEMENT	120	200455	Gohr Pump	A0007717	72.00	104.83	68.36	58.16	61.40	72.95
USDI BUREAU OF LAND MANAGEMENT	120	200457	cook pasture	A0007715	0.00	2.90	10.67	0.00		3.39
JIM HORKLEY	120	200458	Horkley Well	A0008219	85.00	116.35	94.10	117.42	100.79	102.73
USDI BUREAU OF LAND MANAGEMENT	120	200459	Spud Cellar	A0007716	140.00	176.53	176.85	195.37	244.89	186.73
GARY KELLY	120	200460	North Butte Pivot	A0008220	134.00	316.34	191.51	197.19		209.76
US DEPT OF INTERIOR, BLM C/O	120	200463	K - 1	A0007703	4.00	0.67	356.24	118.52	1.20	96.13
GARY KELLY	120	200464	West of Butte	A0008223	472.00	454.22	502.10	342.19	540.95	462.29
NYLE RAYMOND	120	200465	East Well	A0006157	167.00	246.78	199.86	222.05	179.61	203.06
USDI BUREAU OF LAND MANAGEMENT	120	200466	TNL Pump	A0007718	184.00	276.87	250.87	234.31	261.98	241.61
LITTLE BUTTE CEMETERY DISTRICT	120	200469		A0005688	32.00	42.33	40.04	27.21	33.95	35.11
D & M WATER ASSN	120	200489	E & W Moonglow	E0007705	21.18	2.62	1.03			8.28
D & M WATER ASSN	120	200490	North Manning	E0007704	14.97	30.43	5.67			17.02
D & M WATER ASSN	120	200492	West Moonglow	E0007708						
D & M WATER ASSN	120	200493	S Manning	E0007703	12.12	29.13	50.92			30.72
S & N ESTATES WATER USERS ASSO	120	200496	S & N Well on Moonglow	E0007468	37.05	51.66	54.78	9.51		38.25
CHURCH OF JESUS CHRIST LATTER DAY	120	200498		A0008704	633.00	871.66	670.31	570.71	523.70	653.88
LACEYS VISTA ACRES WATER CORP.	120	200499	South Well	E0007420	12.00	18.81	14.42			15.08
LACEYS VISTA ACRES WATER CORP.	120	200500	North Well	E0007421	20.00	21.30	20.85			20.72
SPACE ACRES WATER USERS	120	200501	S well	E0007443	16.00	20.38	21.46	20.91	35.63	22.88
SNAKE RIVER CATTLE COMPANY	120	200537	scale house well	A0007732	39.48	20.18	31.37			30.34
JACK R STIRLING	120	200538		A0008652	190.00	261.21	248.76	236.16	225.53	232.33
ESTATE OF TOMMY DOUGLASS	120	200542	Pasture	A0007757	49.00	59.83	58.62	46.71	60.20	54.87
BARBARA MADDEN AND ESTATE OF	120	200543	Tank Farm	A0007684	234.00	239.90	236.63	284.62	145.81	228.19
ROWLANDS INC	120	200544	New Field	A0016400	167.00	215.67	221.56	159.93	137.79	180.39
DEPPE TRUST C/O PENNY DOUGLAS	120	200550	Syphon	A0007683	237.00	364.71	323.15	285.69	250.98	292.31
MARK SWANSON	120	200551	Farthest East of Trailer	A0007777	181.00	363.03	346.65	439.79	411.07	348.31
MARK SWANSON	120	200552	Closest East of Trailer	A0007776	231.00	477.83	407.31	364.79	339.65	364.12

Ownername	District	WMIS#	Diversion Name	TAG #	2011 AF	2012 AF	2013 AF	2014 AF	2015 AF	AVG
LYNN & BETTY L THOMPSON	120	200554	Under Indian Bureau	A0007760	23.00	0.00	20.00			14.33
BIG SKY WATER USERS ASSN.	120	200555	Irrigation Well	A0007672	318.00	387.99	369.85	340.38	291.72	341.59
BARRY & VERA CHRISTENSEN	120	200556		A0008702	169.00	272.12	250.22	232.32	212.78	227.29
BARRY & VERA CHRISTENSEN	120	200557		A0008703	229.00	302.79	279.71	256.80	224.65	258.59
MARK SWANSON	120	200558	West Pivot	A0007775	233.00	250.97	217.63	207.90	181.97	218.29
CITY OF POCATELLO WPC DEPT	120	200559	Swanson Well	A0007773	345.12	408.07	457.63	266.30	288.13	353.05
FMC CORPORATION RICHARD PASQUIER	120	200560	Old Pilot House Well	A0007746						
CITY OF POCATELLO	120	200562	Lindley Submersible	A0007741	64.00	114.25	133.52	121.56	104.54	107.57
CITY OF POCATELLO	120	200563	Lindley Vertical Turbine	A0008708	170.40	208.17	242.61	226.69	184.86	206.55
ASTARIS IDAHO LLC	120	200564	FMC Well 1	A0007748						
FMC CORPORATION RICHARD PASQUIER	120	200565	FMC Well 4	E0007386						
FMC CORPORATION RICHARD PASQUIER	120	200566	FMC Well 3	E0007387	2.00	2.40	2.20	30.50	150.90	37.60
EDWARD A SMITH	120	200567	By Grain Bins	A0007750	295.41	523.99	488.07	301.03	195.50	360.80
EDWARD A SMITH	120	200568	250 HP Pump	A0007751	357.00	395.33	226.58	232.50	196.67	281.62
MARK SWANSON	120	200570	By Simplot Cellars	A0007772	97.00	126.22	132.24	94.40	124.94	114.96
NATHAN SCHROEDER	120	200571	Clark Place	A0007740	93.00	90.64	96.69	116.16	135.72	106.44
ELTON C. & WANDA SHELLEY	120	200572	Irrigation Well	A0007676	39.00	37.65	37.74	28.83	23.97	33.44
ADVOCATE COMMUNITY INC, THE	120	200573	Well	A0007677	65.00	113.55	171.70	173.03	63.68	117.39
BARBARA L MADDEN	120	200574	Truck Stop	A0008791	89.00	127.49	118.17	120.07	88.86	108.72
EDWARD A SMITH	120	200575	Well by Shop	A0007769	182.00	318.19	246.02	327.75	303.20	275.43
EDWARD A SMITH	120	200576								
NONE	120	200577	Fertilizer Plant	A0007670	5.29	2.00	1.07	0.91	2.28	2.31
JB ENTERPRISES	120	200578		A0008701	338.13	321.90	365.75	215.95	265.97	301.54
MICHAUD FARMS	120	200579		A0007770	293.00	362.35	318.78	269.53	213.41	291.41
EDWARD A SMITH	120	200581	Elevator Loop	A0007749	189.00	211.74	191.86	184.86	115.06	178.50
MICHAUD CREEK RANCHES INC	120	200583		A0007771	199.00	340.16	292.07	278.67	302.53	282.49
AND M JAY MEYERS	120	200584		A0007674	93.00	110.19	80.20	82.66	137.28	100.67
DEANNA WALTERS	120	200586		A0007754	146.00	238.65	150.49	197.56	200.64	186.67
J R SIMPLOT COMPANY	120	200591	No 5	A0007743	1490.12	655.40	1782.20	2642.59	1753.83	1664.83
J R SIMPLOT COMPANY	120	200592	No 4	E0007384	1293.07	787.80	564.90	100.17	60.62	561.31
J R SIMPLOT COMPANY	120	200595	No 7	E0007382	1553.88	1616.00	1705.88	1609.53	1568.20	1610.70
ROWLANDS INC	120	200596		A0007764						
LAMB WESTON INC	120	200614	Well 3	A0018253	243.92	361.82	329.56	393.81	304.38	326.70
SNAKE RIVER CATTLE COMPANY	120	200615	Confinement Barn Well	A0007733	3.26	23.43	14.21			13.63
IDAHO POWER CO	120	200617	Pump 2	A0007735				1309.31	598.96	954.14
IDAHO POWER CO	120	200618	Pump 1	A0007734				0.00	508.72	254.36
C/O RICHARD PAYNE	120	200658	Trailer Court	A0008445						
BONNEVILLE ACRES WATER USERS ASSC	120	200681	Small Pump	A0008437						
JERRY, MARGARET, & GORDON HALL	120	200684	North Pump	A0006113	455.80	1344.31	1057.86	929.29	761.51	909.75
LAMB WESTON INC	120	200685	Well 1	A0007738	2758.68	2706.80	2723.38	2660.79	2537.11	2677.35
KARL & PEGGY LOVELAND	120	200686	house well	A0008306	0.39	0.60	0.62	1.05	0.01	0.53
PARKWOOD ACRES WATER COMPANY	120	200690	South Well	E0007484						
JOINT SCHOOL DISTRICT NO 251	120	200693	Midway Elementary	A0005643	36.00	38.35	24.10	20.91	11.83	26.24
IDAHO FRESH-PAK INC	120	200700	Lewisville plant-inside	E0007460	523.63	774.31	816.78	772.38	787.52	734.92
CITY OF AMMON	120	200710	Well 4	E0007165						

Ownername	District	WMIS#	Diversion Name	TAG #	2011 AF	2012 AF	2013 AF	2014 AF	2015 AF	AVG
FALLS WATER CO INC	120	200716	Wells 6 & 7	E0007129	251.86	442.68	436.93	367.02	384.37	376.57
CLEMENT BROS AND LEWISVILLE	120	200719	Pump 1	A0008377						
WOODVILLE WATER & SEWER DISTRICT	120	200721	West Cullinary Well	A0008650						
WOODVILLE WATER & SEWER DISTRICT	120	200722	East-New-Fire Well	A0008650						
CITY OF ROBERTS	120	200737	Water Tower Pump	E0007472						
CITY OF ROBERTS	120	200738	Park Well	E0007473						
CITY OF IDAHO FALLS	120	200739	Sand Creek Golf	A0008667	28.73	48.98	42.68	34.51	51.37	41.25
WALKER PRODUCE CO. INC.	120	200748	Well 2	A0016389				12.84	1.82	7.33
WALKER PRODUCE CO. INC.	120	200750	Well 3	A0016390				6.97		6.97
TERRILL LUFKIN	120	200755	Circle Well	A0006111	149.00	224.56	240.70	232.69	146.90	198.77
J R SIMPLOT COMPANY	120	200762	Swanson Ranch	A0018400	309.00	558.79	574.18	459.27	532.54	486.76
J R SIMPLOT COMPANY	120	200768								
CITY OF AMMON	120	200782	Well 8	E0008062	929.15	2056.79	1790.96	2291.32	2056.36	1824.92
CSE WATER COMPANY	120	200783	New Well	A0005678						
RAYMOND HICKEY	120	200801	60 HP by House	A0008396	81.13	135.88	133.30	163.97	35.49	109.95
STEVEN GLARBORG	120	200806	Big Pivot	A0008663					287.32	287.32
WILLIAM D THOMPSON	120	200809	Behind House	A0006696	121.00	160.05	177.72	101.83	118.36	135.79
MERLIN SHARP	120	200827	West Pump in Slough	A0006149	91.00	154.45	154.97	257.19	118.39	155.20
MERLIN SHARP	120	200833	East Pump in Slough	A0006148					79.08	79.08
LYNN TYLER	120	200886		A0008302						
REED HURST TRUCKING	120	200911	Industrial 8 in Well	A0007768	0.00					0.00
SPACE ACRES WATER USERS	120	200912	North Well	E0007444	19.00	21.42	26.36	19.72	40.59	25.42
S & N ESTATES WATER USERS ASSO	120	200914	Tyhee Estates well	E0007467	79.81	97.95	58.30	9.70		61.44
COUNTRY HAVEN UTILITIES	120	200916	Far North	E0007294	0.00	0.00			0.03	0.01
CLEMENT BROS AND LEWISVILLE	120	200917	Pump 2	A0008378						
BURGESS CANAL CO. AND JOINT SCHOOL	120	210005	Rigby Middle & High	A0008715	34.00	39.59	34.89	44.29		38.19
NYLE RAYMOND	120	210009	45 HP	A0008657	66.00	169.63	98.26	114.14		112.01
COUNTRY LIFE EST WATER USERS ASSN	120	210010	South Well	E0007182	0.00	0.00		0.00		0.00
DEPT OF FISH & GAME	120	210011	Sterling WMA	A0008668	649.02	663.12	656.64	686.49	481.74	627.40
CARL L PHILLIPS	120	210014	Home Place West	A0008772	264.00	424.56	341.71	292.50	331.40	330.83
ABERDEEN SPRINGFIELD CANAL CO	120	210016	Mann Well	A0008774	0.00	0.00	462.17	122.78	91.73	135.34
ABERDEEN SPRINGFIELD CANAL CO	120	210017	Toeys Well	A0008773	0.00	0.00	711.81	199.32	121.40	206.51
CITY OF AMMON	120	210019	Well 9	A0016398 or	723.62	497.24	567.67	1019.16	1479.12	857.36
NORTH FORK ENERGY	120	410102	Home Place Diversions							
JOHN L MILLER	120	410103	Bird Cage Diversions							
BONNEVILLE POWER ADMINISTRATION	120	410104	Third Place Diversions							
RICH BROTHERS HATCHERY	120	410105	RICH BROTHERS							
BLF Land LLC	120	410227	Ferguson Hatchery							
KBC FARMS LLC	120	600007	George Well	A0007400						
Carl and CARL L Phillips	120	600033	Desert North	A0007365	316.00	552.28	542.86	491.97	468.11	474.24
CARL L PHILLIPS	120	600039	Desert South	A0007364	285.00	444.29	339.44	270.86	280.00	323.92
CARL L PHILLIPS	120	600102	Wells Place	A0010197	134.23	201.66	244.05	149.99	165.48	179.08
CHARLES J SHACKELFORD	120	600193	G 8 2	A0006623	266.00	359.97	350.02	369.29	350.46	339.15
CHARLES J SHACKELFORD	120	600194	G 8 1	A0006627	593.00	558.58	548.26	536.00	543.89	555.95
CHARLES J SHACKELFORD	120	600203	G 13 5	A0006528	283.00	379.48	346.37	268.06	305.23	316.43

Ownername	District	WMIS#	Diversion Name	TAG #	2011 AF	2012 AF	2013 AF	2014 AF	2015 AF	AVG
CHARLES J SHACKELFORD	120	600204	G 13 4	A0006530	260.00	240.10	280.46	266.35	261.50	261.68
CHARLES J SHACKELFORD	120	600213	G 17 1	A0006520	190.00	340.17	324.81	317.93	294.44	293.47
CHARLES J SHACKELFORD	120	600216	G 18 1	A0006407	321.00	516.98	529.54	409.03	355.45	426.40
CARL L PHILLIPS	120	600258	Home Place East	A0006079	147.00	297.25	232.85	171.89	168.22	203.44
CARL L PHILLIPS	120	600275	Neville Place	A0018259	373.00	436.84	484.64	380.61	368.95	408.81
CHARLES J SHACKELFORD	120	600276	Livingston Place (F 18 5)	A0006081	269.00	319.33	265.64	254.63	251.10	271.94
IDAHO DEPARTMENT OF FISH & GAME	120	1000028	Well 7	D0006624						
NONE	120	1000029	Well 8	D0006758						
NONE	120	1000030	Well 9	D0011007						
NONE	120	1000031	Hatch House Well	A0010024						
NONE	120	1000032	Well 3	D0004202						
NONE	120	1000033	Well 5	D0004659						
NONE	120	1000034	Well 4	D0004491						
NONE	120	1000035	Well 2	A0010025						
NONE	120	1000036	Well 6	D0006318						
NONE	120	1000042	Simplot Aberdeen Proc.	E0007321	593.93	655.40	672.38	503.71	26.46	490.38
NONE	120	1000051	Idaho Supreme Well 1	E0007304		439.20		427.72		433.46
NONE	120	1000058		A0016373						
BASIC AMERICAN FOODS	120	1000348		E0007290	8.56	41.37	106.61	18.80		43.83
BASIC AMERICAN FOODS	120	1000349		E0007291	309.18	662.58	746.60	717.68		609.01
BASIC AMERICAN FOODS	120	1000350		A0009089						
GMODELO AG INC	120	1000351	North Well	D0027999	412.02			394.76	481.18	429.32
GMODELO AGRICULTURE INC	120	1000352		D0032471						
FALLS WATER CO INC	120	1000453	Well 9	D0048514	565.63	1221.34	1625.18	1451.28	1296.40	1231.97
NONE	120	1000486	Well 8	D0043869	715.07	864.80	794.53	849.88	820.93	809.04
CITY OF UCON	120	1000536	Well 3	D0054823	172.09	177.95	276.82	200.56		206.85
SOUTH LANDS LLC	120	1000544		D0057454						
CITY OF RIGBY	120	1000576	Well number 4, Hailey	A0018254	743.03	715.57	765.01	472.07	679.07	674.95
NONE	120	1000597		A0018346						
NONE	120	1000598		D0048413						
NONE	120	1000605	Well No 11	A0012068	1499.48	1852.22	1260.22	2003.96	2221.57	1767.49
NONE	120	1000606	Well No. 10	D0049781	547.46	829.56		498.03	498.02	593.27
PINEWOOD ESTATES	120	1000641	South Well No 1	A0018263						
NONE	120	1000642	Pinewood North Well	A0012095						
NONE	120	1000649	Hall North Well	A0018256			14.20	3.94	10.40	9.51
NONE	120	1000650	Hall South Well	A0018255						
NONE	120	1000651		A0018265						
RIRIE ELK MEADOWS HOMEOWNERS	120	1000654		A0018271						
CORP OF THE PRESIDING BISHOP	120	1001363		A0018393						
CANNON SHELLEY PROPERTY	120	1001370	6 32 12 1	A0018388			282.27	283.22	250.93	272.14
SOUTH PARK ESTATES WATER AND	120	1001376		A0018387						
NONE	120	1001377		E0007287						
NONE	120	1001378		E0007288						
NONE	120	1001447		A0012073						
NONE	120	1001746	Well 2	E0006772						





## ASSESSMENTS

10:32 AM

09/29/16

Accrual Basis

**Water District 120**  
**Sales by Customer Detail**  
**November 2014 through October 2015**

Type	Date	Num	Item	Qty	Sales Price	Amount
<b>101 LOVELL, RONALD/COOK, CLYDE</b>						
Invoice	04/08/2015	2015-101	2015 Acre Feet Measur...	535.9	0.35	187.57
Invoice	04/08/2015	2015-101	2015 Diversion Fee (Div...	2	60.00	120.00
Total 101 LOVELL, RONALD/COOK, CLYDE				537.9		307.57
<b>44KBC FARMS, LLC/BONANZA BAR</b>						
Invoice	04/08/2015	2015-44	2015 Diversion Fee (Div...	1	60.00	60.00
Total 44KBC FARMS, LLC/BONANZA BAR				1		60.00
<b>510 BLM</b>						
Invoice	04/08/2015	2015-510	2015 Acre Feet Measur...	686.6	0.34999	240.30
Invoice	04/08/2015	2015-510	2015 Diversion Fee (Div...	6	60.00	360.00
Total 510 BLM				692.6		600.30
<b>67/241 WALE &amp; BROTHER</b>						
Invoice	04/29/2015	2015-67	2015 Minimum Assess...	1	30.00	30.00
Total 67/241 WALE & BROTHER				1		30.00
<b>ABERDEEN SPRINGFIELD CANAL CO</b>						
Invoice	04/08/2015	2015-1	2015 Acre Feet Measur...	234.8	0.35	82.18
Invoice	04/08/2015	2015-1	2015 Diversion Fee (Div...	2	60.00	120.00
Total ABERDEEN SPRINGFIELD CANAL CO				236.8		202.18
<b>ALBERTSON, KORTNEY &amp; KAREN</b>						
Invoice	04/30/2015	2015-546	2015 Minimum Assess...	1	30.00	30.00
Total ALBERTSON, KORTNEY & KAREN				1		30.00
<b>ALBRETHSEN, DOUGLAS</b>						
Invoice	04/03/2015	2015-908	2015 Minimum Assess...	1	30.00	30.00
Total ALBRETHSEN, DOUGLAS				1		30.00
<b>ALBRETHSEN, ROMA E &amp; JUSTIN D</b>						
Invoice	04/03/2015	2015-9	2015 Minimum Assess...	1	30.00	30.00
Total ALBRETHSEN, ROMA E & JUSTIN D				1		30.00
<b>AMERICAN MOTEL, LLC</b>						
Invoice	04/03/2015	2015-381	2015 Minimum Assess...	1	30.00	30.00
Total AMERICAN MOTEL, LLC				1		30.00
<b>ANDCO LEASING LC</b>						
Invoice	04/03/2015	2015-15	2015 Minimum Assess...	1	30.00	30.00
Total ANDCO LEASING LC				1		30.00
<b>ANDERSEN, NORMA &amp; ALAN H</b>						
Invoice	04/03/2015	2015-17	2015 Minimum Assess...	1	30.00	30.00
Total ANDERSEN, NORMA & ALAN H				1		30.00
<b>ANDERSON, SAM &amp; STACIE</b>						
Invoice	04/03/2015	2015-770	2015 Minimum Assess...	1	30.00	30.00
Total ANDERSON, SAM & STACIE				1		30.00
<b>AUTUMN COVE MHP</b>						
Invoice	04/08/2015	2015-29	2015 Acre Feet Measur...	24.4	0.35	8.54
Invoice	04/08/2015	2015-29	2015 Diversion Fee (Div...	1	60.00	60.00
Total AUTUMN COVE MHP				25.4		68.54
<b>BALL BROTHERS PRODUCE</b>						
Invoice	04/08/2015	2015-30	2015 Acre Feet Measur...	2	0.35	0.70
Invoice	04/08/2015	2015-30	2015 Diversion Fee (Div...	2	60.00	120.00
Total BALL BROTHERS PRODUCE				4		120.70
<b>BALL, ANNA</b>						
Invoice	04/03/2015	2015-904	2015 Minimum Assess...	1	30.00	30.00
Total BALL, ANNA				1		30.00
<b>BARKER, MALINDA &amp; RANDY</b>						
Invoice	04/30/2015	2015-521	2015 Minimum Assess...	1	30.00	30.00
Credit Memo	06/01/2015	2015-521b	2015 Minimum Assess...	-1	30.00	-30.00

10:32 AM  
09/29/16  
Accrual Basis

**Water District 120**  
**Sales by Customer Detail**  
**November 2014 through October 2015**

Type	Date	Num	Item	Qty	Sales Price	Amount
Total BARKER, MALINDA & RANDY				0		0.00
<b>BASIC AMERICAN FOODS</b>						
Invoice	04/10/2015	2015-776	2015 Acre Feet Measur...	630	0.34998	220.49
Invoice	04/10/2015	2015-776	2015 Diversion Fee (Div...	3	60.00	180.00
Total BASIC AMERICAN FOODS				633		400.49
<b>BEARD, BRUCE H</b>						
Invoice	04/03/2015	2015-42	2015 Minimum Assess...	1	30.00	30.00
Total BEARD, BRUCE H				1		30.00
<b>BECHTEL BWXT ID, LLC</b>						
Invoice	04/08/2015	2015-45	2015 Diversion Fee (Div...	1	60.00	60.00
Total BECHTEL BWXT ID, LLC				1		60.00
<b>BECO CONSTRUCTION</b>						
Invoice	04/08/2015	2015-46	2015 Minimum Assess...	1	30.00	30.00
Total BECO CONSTRUCTION				1		30.00
<b>BENNETT, HAL</b>						
Invoice	04/03/2015	2015-849	2015 Minimum Assess...	1	30.00	30.00
Total BENNETT, HAL				1		30.00
<b>BEYER, PATRICK</b>						
Invoice	04/03/2015	2015-899	2015 Minimum Assess...	1	30.00	30.00
Total BEYER, PATRICK				1		30.00
<b>Big Sky Water Users Association</b>						
Invoice	04/08/2015	2015-50	2015 Acre Feet Measur...	350.8	0.34997	122.77
Invoice	04/08/2015	2015-50	2015 Diversion Fee (Div...	1	60.00	60.00
Total Big Sky Water Users Association				351.8		182.77
<b>BINGHAM COOPERATIVE INC</b>						
Invoice	04/03/2015	2015-51	2015 Minimum Assess...	1	30.00	30.00
Total BINGHAM COOPERATIVE INC				1		30.00
<b>BOAM, LARRY</b>						
Invoice	04/03/2015	2015-910	2015 Minimum Assess...	1	30.00	30.00
Total BOAM, LARRY				1		30.00
<b>BONNEVILLE ACRES WATER USERS ASSC</b>						
Invoice	04/08/2015	2015-59	2015 Acre Feet Measur...	59.5	0.34992	20.82
Invoice	04/08/2015	2015-59	2015 Diversion Fee (Div...	2	60.00	120.00
Total BONNEVILLE ACRES WATER USERS ASSC				61.5		140.82
<b>BRASIER, DOUGLAS</b>						
Invoice	04/03/2015	2015-846	2015 Minimum Assess...	1	30.00	30.00
Total BRASIER, DOUGLAS				1		30.00
<b>BROOKHAVEN SUBDIVISION</b>						
Invoice	04/08/2015	2015-65	2015 Acre Feet Measur...	44	0.35	15.40
Invoice	04/08/2015	2015-65	2015 Diversion Fee (Div...	1	60.00	60.00
Total BROOKHAVEN SUBDIVISION				45		75.40
<b>BROWER, DENNY</b>						
Invoice	04/03/2015	2015-68	2015 Minimum Assess...	1	30.00	30.00
Total BROWER, DENNY				1		30.00
<b>BROWN, AFTON JANE</b>						
Invoice	04/03/2015	2015-70	2015 Minimum Assess...	1	30.00	30.00
Total BROWN, AFTON JANE				1		30.00
<b>BROWN, DON &amp; LUAINA</b>						
Invoice	04/10/2015	2015-848	2015 Acre Feet Measur...	454.4	0.35	159.04
Invoice	04/10/2015	2015-848	2015 Diversion Fee (Div...	1	60.00	60.00
Total BROWN, DON & LUAINA				455.4		219.04
<b>BROWN, PATRICIA E &amp; JACK C</b>						

10:32 AM

09/29/16

Accrual Basis

**Water District 120**  
**Sales by Customer Detail**  
**November 2014 through October 2015**

Type	Date	Num	Item	Qty	Sales Price	Amount
Invoice	04/03/2015	2015-71	2015 Minimum Assess...	1	30.00	30.00
Total BROWN, PATRICIA E & JACK C				1		30.00
<b>BULLY DOG TECHNOLOGIES</b>						
Invoice	04/03/2015	2015-761	2015 Minimum Assess...	1	30.00	30.00
Total BULLY DOG TECHNOLOGIES				1		30.00
<b>BURNS CONCRETE</b>						
Invoice	05/15/2015	2015-924	2015 Diversion Fee (Div...	1	60.00	60.00
Total BURNS CONCRETE				1		60.00
<b>Burns, Kirk/ Szimhardt, LJ</b>						
Invoice	04/08/2015	2015-466	2015 Diversion Fee (Div...	1	60.00	60.00
Total Burns, Kirk/ Szimhardt, LJ				1		60.00
<b>BURTENSHAW, CRAIG &amp; KARMA</b>						
Invoice	04/10/2015	2015-816	2015 Acre Feet Measur...	233.8	0.35	81.83
Invoice	04/10/2015	2015-816	2015 Diversion Fee (Div...	1	60.00	60.00
Total BURTENSHAW, CRAIG & KARMA				234.8		141.83
<b>BUSCH AGRICULTURAL RESOURCES INC</b>						
Invoice	04/10/2015	2015-583	2015 Acre Feet Measur...	1,586.6	0.34999	555.29
Invoice	04/10/2015	2015-583	2015 Diversion Fee (Div...	1	60.00	60.00
Total BUSCH AGRICULTURAL RESOURCES INC				1,587.6		615.29
<b>CANNON SHELLEY PROPERTY LTD</b>						
Invoice	04/10/2015	2015-723	2015 Diversion Fee (Div...	2	60.00	120.00
Total CANNON SHELLEY PROPERTY LTD				2		120.00
<b>CARLSON, NATHAN</b>						
Invoice	04/03/2015	2015-884	2015 Minimum Assess...	1	30.00	30.00
Total CARLSON, NATHAN				1		30.00
<b>CARTER, MARVA B &amp; KENT A</b>						
Invoice	04/03/2015	2015-87	2015 Minimum Assess...	1	30.00	30.00
Total CARTER, MARVA B & KENT A				1		30.00
<b>CEDAR PARK VILLAGE LLC</b>						
Invoice	04/03/2015	2015-901	2015 Minimum Assess...	1	30.00	30.00
Total CEDAR PARK VILLAGE LLC				1		30.00
<b>CINDER BUTTE CATTLE</b>						
Invoice	04/10/2015	2015-869	2015 Acre Feet Measur...	619.5	0.34999	216.82
Invoice	04/10/2015	2015-869	2015 Diversion Fee (Div...	1	60.00	60.00
Total CINDER BUTTE CATTLE				620.5		276.82
<b>CITY OF AMMON</b>						
Invoice	04/08/2015	2015-14	2015 Acre Feet Measur...	5,108	0.35	1,787.80
Invoice	04/08/2015	2015-14	2015 Diversion Fee (Div...	10	60.00	600.00
Total CITY OF AMMON				5,118		2,387.80
<b>CITY OF IONA</b>						
Invoice	04/08/2015	2015-245	2015 Acre Feet Measur...	833.1	0.35002	291.60
Invoice	04/08/2015	2015-245	2015 Diversion Fee (Div...	2	60.00	120.00
Total CITY OF IONA				835.1		411.60
<b>CITY OF POCATELLO</b>						
Invoice	04/08/2015	2015-158	2015 Acre Feet Measur...	212.9	0.35	74.52
Invoice	04/08/2015	2015-158	2015 Diversion Fee (Div...	1	60.00	60.00
Total CITY OF POCATELLO				213.9		134.52
<b>CITY OF RIGBY</b>						
Invoice	04/10/2015	2015-566	2015 Acre Feet Measur...	2,488.1	0.35	870.84
Invoice	04/10/2015	2015-566	2015 Diversion Fee (Div...	4	60.00	240.00
Total CITY OF RIGBY				2,492.1		1,110.84
<b>CITY OF RIRIE</b>						
Invoice	04/10/2015	2015-567	2015 Acre Feet Measur...	519.1	0.35003	181.70

10:32 AM

09/29/16

Accrual Basis

**Water District 120**  
**Sales by Customer Detail**  
**November 2014 through October 2015**

Type	Date	Num	Item	Qty	Sales Price	Amount
Invoice	04/10/2015	2015-567	2015 Diversion Fee (Div...	3	60.00	180.00
Total CITY OF RIRIE				522.1		361.70
<b>CITY OF ROBERTS</b>						
Invoice	04/08/2015	2015-403	2015 Acre Feet Measur...	2,078	0.35	727.30
Invoice	04/08/2015	2015-403	2015 Diversion Fee (Div...	2	60.00	120.00
Total CITY OF ROBERTS				2,080		847.30
<b>CITY OF UCON</b>						
Invoice	04/08/2015	2015-507	2015 Acre Feet Measur...	472	0.35	165.20
Invoice	04/08/2015	2015-507	2015 Diversion Fee (Div...	2	60.00	120.00
Total CITY OF UCON				474		285.20
<b>CLAYSON, GAYLEN</b>						
Invoice	04/03/2015	2015-837	2015 Minimum Assess...	2	30.00	60.00
Total CLAYSON, GAYLEN				2		60.00
<b>CLEMENT, CORY</b>						
Invoice	04/03/2015	2015-853	2015 Minimum Assess...	1	30.00	30.00
Total CLEMENT, CORY				1		30.00
<b>CLEMENT, CRAIG RAY</b>						
Invoice	04/03/2015	2015-854	2015 Minimum Assess...	1	30.00	30.00
Total CLEMENT, CRAIG RAY				1		30.00
<b>CLOSE, ROBERT &amp; SALLY</b>						
Invoice	04/03/2015	2015-897	2015 Minimum Assess...	1	30.00	30.00
Total CLOSE, ROBERT & SALLY				1		30.00
<b>COLLINS, DANA</b>						
Invoice	04/03/2015	2015-99	2015 Minimum Assess...	1	30.00	30.00
Total COLLINS, DANA				1		30.00
<b>CONTOS, NICHOLAS</b>						
Invoice	04/24/2015	2015-323	2015 Minimum Assess...	1	30.00	30.00
Total CONTOS, NICHOLAS				1		30.00
<b>CORDES, RONALD</b>						
Invoice	04/03/2015	2015-902	2015 Minimum Assess...	1	30.00	30.00
Total CORDES, RONALD				1		30.00
<b>COUNTRY HAVEN UTILITIES</b>						
Invoice	04/08/2015	2015-109	2015 Acre Feet Measur...	33.5	0.35	11.73
Invoice	04/08/2015	2015-109	2015 Diversion Fee (Div...	3	60.00	180.00
Total COUNTRY HAVEN UTILITIES				36.5		191.73
<b>COUNTRY LIFE EST WATER USERS ASSN</b>						
Invoice	04/08/2015	2015-110	2015 Acre Feet Measur...	88.1	0.35017	30.85
Invoice	04/08/2015	2015-110	2015 Diversion Fee (Div...	2	60.00	120.00
Total COUNTRY LIFE EST WATER USERS ASSN				90.1		150.85
<b>CRITSER, RAYMON L</b>						
Invoice	04/03/2015	2015-114	2015 Minimum Assess...	1	30.00	30.00
Total CRITSER, RAYMON L				1		30.00
<b>CSE Water Co.</b>						
Invoice	04/08/2015	2015-116	2015 Acre Feet Measur...	240.6	0.35	84.21
Invoice	04/08/2015	2015-116	2015 Diversion Fee (Div...	2	60.00	120.00
Total CSE Water Co.				242.6		204.21
<b>D-2 LAND AND LIVESTOCK LLC</b>						
Invoice	04/08/2015	2015-497	2015 Acre Feet Measur...	144	0.35	50.40
Invoice	04/08/2015	2015-497	2015 Diversion Fee (Div...	1	60.00	60.00
Total D-2 LAND AND LIVESTOCK LLC				145		110.40
<b>D &amp; M WATER ASSN</b>						
Invoice	04/08/2015	2015-118	2015 Acre Feet Measur...	46.3	0.35	16.21
Invoice	04/08/2015	2015-118	2015 Diversion Fee (Div...	3	60.00	180.00

10:32 AM

09/29/16

Accrual Basis

**Water District 120**  
**Sales by Customer Detail**  
**November 2014 through October 2015**

Type	Date	Num	Item	Qty	Sales Price	Amount
Total D & M WATER ASSN				49.3		196.21
<b>DANSIE, BEN &amp; ERICA</b>						
Invoice	04/03/2015	2015-333	2015 Minimum Assess...	1	30.00	30.00
Total DANSIE, BEN & ERICA				1		30.00
<b>DAVISON, RANDY LEE</b>						
Invoice	04/08/2015	2015-126	2015 Acre Feet Measur...	19.7	0.35	6.90
Invoice	04/08/2015	2015-126	2015 Diversion Fee (Div...	1	60.00	60.00
Total DAVISON, RANDY LEE				20.7		66.90
<b>DE CROIX, MARY ALICE &amp; MICHAEL GENE</b>						
Invoice	04/03/2015	2015-130	2015 Minimum Assess...	1	30.00	30.00
Total DE CROIX, MARY ALICE & MICHAEL GENE				1		30.00
<b>DECKER, PATRICIA A &amp; LORAL A</b>						
Invoice	04/29/2015	2015-133	2015 Minimum Assess...	1	30.00	30.00
Total DECKER, PATRICIA A & LORAL A				1		30.00
<b>DEPPE TRUST</b>						
Invoice	04/08/2015	2015-135	2015 Acre Feet Measur...	275.2	0.35	96.32
Invoice	04/08/2015	2015-135	2015 Diversion Fee (Div...	1	60.00	60.00
Total DEPPE TRUST				276.2		156.32
<b>DISHMAN, REA ETTA J &amp; WILLIAM T</b>						
Invoice	04/03/2015	2015-139	2015 Minimum Assess...	1	30.00	30.00
Total DISHMAN, REA ETTA J & WILLIAM T				1		30.00
<b>DOME TECHNOLOGY</b>						
Invoice	04/10/2015	2015-835	2015 Diversion Fee (Div...	1	60.00	60.00
Invoice	04/10/2015	2015-860	2015 Diversion Fee (Div...	1	60.00	60.00
Total DOME TECHNOLOGY				2		120.00
<b>DOMINICK, TERESA</b>						
Invoice	04/08/2015	2015-37	2015 Acre Feet Measur...	358.2	0.35	125.37
Invoice	04/08/2015	2015-37	2015 Diversion Fee (Div...	1	60.00	60.00
Total DOMINICK, TERESA				359.2		185.37
<b>DOUGLASS, PENNY</b>						
Invoice	04/08/2015	2015-504	2015 Acre Feet Measur...	12	0.35	4.20
Invoice	04/08/2015	2015-504	2015 Diversion Fee (Div...	1	60.00	60.00
Total DOUGLASS, PENNY				13		64.20
<b>EAGLE EYE PRODUCE</b>						
Invoice	04/08/2015	2015-146	2015 Acre Feet Measur...	32.8	0.35	11.48
Invoice	04/08/2015	2015-146	2015 Diversion Fee (Div...	1	60.00	60.00
Total EAGLE EYE PRODUCE				33.8		71.48
<b>EASTERN ID TECHNICAL COLLEGE</b>						
Invoice	04/08/2015	2015-148	2015 Acre Feet Measur...	17.2	0.35	6.02
Invoice	04/08/2015	2015-148	2015 Diversion Fee (Div...	1	60.00	60.00
Total EASTERN ID TECHNICAL COLLEGE				18.2		66.02
<b>ELLIS, DELWYN V &amp; BARBARA</b>						
Invoice	04/08/2015	2015-155	2015 Acre Feet Measur...	11	0.35	3.85
Invoice	04/08/2015	2015-155	2015 Diversion Fee (Div...	1	60.00	60.00
Total ELLIS, DELWYN V & BARBARA				12		63.85
<b>FALLS WATER CO INC</b>						
Invoice	04/08/2015	2015-162	2015 Acre Feet Measur...	3,258.6	0.35	1,140.52
Invoice	04/08/2015	2015-162	2015 Diversion Fee (Div...	6	60.00	360.00
Total FALLS WATER CO INC				3,264.6		1,500.52
<b>FARMS LLC</b>						
Invoice	04/10/2015	2015-712	2015 Acre Feet Measur...	5	0.35	1.75
Invoice	04/10/2015	2015-712	2015 Diversion Fee (Div...	1	60.00	60.00
Total FARMS LLC				6		61.75

10:32 AM

09/29/16

Accrual Basis

**Water District 120**  
**Sales by Customer Detail**  
**November 2014 through October 2015**

Type	Date	Num	Item	Qty	Sales Price	Amount
<b>FEHRINGER, ROGER &amp; DALE</b>						
Invoice	04/10/2015	2015-769	2015 Acre Feet Measur...	225.6	0.35	78.96
Invoice	04/10/2015	2015-769	2015 Diversion Fee (Div...	1	60.00	60.00
Total FEHRINGER, ROGER & DALE				226.6		138.96
<b>FERGUSON, DANNY &amp; MAREENE</b>						
Invoice	04/08/2015	2015-164	2015 Acre Feet Measur...	385.6	0.35003	134.97
Invoice	04/08/2015	2015-164	2015 Diversion Fee (Div...	1	60.00	60.00
Total FERGUSON, DANNY & MAREENE				386.6		194.97
<b>FERGUSON, LARRY &amp; JEANINE</b>						
Invoice	04/03/2015	2015-891	2015 Minimum Assess...	1	30.00	30.00
Total FERGUSON, LARRY & JEANINE				1		30.00
<b>FIELDING, RAY OR KENNETH</b>						
Invoice	04/08/2015	2015-165	2015 Acre Feet Measur...	98	0.35	34.30
Invoice	04/08/2015	2015-165	2015 Diversion Fee (Div...	1	60.00	60.00
Total FIELDING, RAY OR KENNETH				99		94.30
<b>FIRTH SCHOOL DIST NO 59</b>						
Invoice	04/08/2015	2015-166	2015 Acre Feet Measur...	2	0.35	0.70
Invoice	04/08/2015	2015-166	2015 Diversion Fee (Div...	1	60.00	60.00
Total FIRTH SCHOOL DIST NO 59				3		60.70
<b>FLORENCE GUNDERSON TRUST</b>						
Invoice	04/03/2015	2015-188	2015 Minimum Assess...	1	30.00	30.00
Total FLORENCE GUNDERSON TRUST				1		30.00
<b>FOSTER, BRAD</b>						
Invoice	04/08/2015	2015-169	2015 Acre Feet Measur...	1,497.5	0.34999	524.11
Invoice	04/08/2015	2015-169	2015 Diversion Fee (Div...	1	60.00	60.00
Total FOSTER, BRAD				1,498.5		584.11
<b>FOSTER, SILVON &amp; RUTH</b>						
Invoice	04/03/2015	2015-907	2015 Minimum Assess...	1	30.00	30.00
Total FOSTER, SILVON & RUTH				1		30.00
<b>FOUR SQUARE WATER WELL CORP</b>						
Invoice	04/03/2015	2015-912	2015 Minimum Assess...	1	30.00	30.00
Total FOUR SQUARE WATER WELL CORP				1		30.00
<b>FOX WAREHOUSE LLC</b>						
Invoice	04/08/2015	2015-97	2015 Diversion Fee (Div...	2	60.00	120.00
Total FOX WAREHOUSE LLC				2		120.00
<b>GONZALES, FERNANDO &amp; IRENE</b>						
Invoice	04/08/2015	2015-181	2015 Diversion Fee (Div...	1	60.00	60.00
Total GONZALES, FERNANDO & IRENE				1		60.00
<b>HAHN, MAX &amp; KAY</b>						
Invoice	04/03/2015	2015-911	2015 Minimum Assess...	1	30.00	30.00
Total HAHN, MAX & KAY				1		30.00
<b>HALDY, PAULA</b>						
Invoice	04/30/2015	2015-191	2015 Minimum Assess...	1	30.00	30.00
Total HALDY, PAULA				1		30.00
<b>HALL, DEBRA</b>						
Invoice	04/03/2015	2015-906	2015 Minimum Assess...	1	30.00	30.00
Total HALL, DEBRA				1		30.00
<b>HALL, JERRY &amp; GORDON &amp; RICKI</b>						
Invoice	04/08/2015	2015-193	2015 Acre Feet Measur...	1,131.5	0.35	396.03
Invoice	04/08/2015	2015-193	2015 Diversion Fee (Div...	6	60.00	360.00
Total HALL, JERRY & GORDON & RICKI				1,137.5		756.03
<b>HARPER, DAVID &amp; HEATHER</b>						
Invoice	04/10/2015	2015-870	2015 Diversion Fee (Div...	1	60.00	60.00

10:32 AM  
09/29/16  
Accrual Basis

**Water District 120**  
**Sales by Customer Detail**  
**November 2014 through October 2015**

Type	Date	Num	Item	Qty	Sales Price	Amount
Total HARPER, DAVID & HEATHER				1		60.00
HARRIS, JAMES & MARI						
Invoice	04/03/2015	2015-916	2015 Minimum Assess...	1	30.00	30.00
Total HARRIS, JAMES & MARI				1		30.00
HENDERSON, AR						
Invoice	04/08/2015	2015-205	2015 Diversion Fee (Div...	1	60.00	60.00
Total HENDERSON, AR				1		60.00
HENRIE, JAREM						
Invoice	04/03/2015	2015-896	2015 Minimum Assess...	1	30.00	30.00
Total HENRIE, JAREM				1		30.00
HIGHTOWER, LEX C						
Invoice	04/03/2015	2015-209	2015 Minimum Assess...	1	30.00	30.00
Total HIGHTOWER, LEX C				1		30.00
HOLMES, BILL & LINDA						
Invoice	04/03/2015	2015-894	2015 Minimum Assess...	1	30.00	30.00
Total HOLMES, BILL & LINDA				1		30.00
HONEYBEE ACRES WELL USERS						
Invoice	04/08/2015	2015-219	2015 Acre Feet Measur...	21.8	0.35092	7.65
Invoice	04/08/2015	2015-219	2015 Diversion Fee (Div...	2	60.00	120.00
Total HONEYBEE ACRES WELL USERS				23.8		127.65
HOWE, RUTH G & WILLIAM G						
Invoice	04/30/2015	2015-224	2015 Minimum Assess...	1	30.00	30.00
Total HOWE, RUTH G & WILLIAM G				1		30.00
HUNTER FAMILY PARTNERSHIP						
Invoice	04/08/2015	2015-225	2015 Acre Feet Measur...	287.9	0.34995	100.75
Invoice	04/08/2015	2015-225	2015 Diversion Fee (Div...	1	60.00	60.00
Total HUNTER FAMILY PARTNERSHIP				288.9		160.75
IDAHO FALLS COUNTRY CLUB						
Invoice	04/08/2015	2015-232	2015 Acre Feet Measur...	21.3	0.3507	7.47
Invoice	04/08/2015	2015-232	2015 Diversion Fee (Div...	1	60.00	60.00
Total IDAHO FALLS COUNTRY CLUB				22.3		67.47
IDAHO PACIFIC CORP.						
Invoice	04/08/2015	2015-237	2015 Acre Feet Measur...	685.4	0.35001	239.90
Invoice	04/08/2015	2015-237	2015 Diversion Fee (Div...	2	60.00	120.00
Total IDAHO PACIFIC CORP.				687.4		359.90
IDAHO POWER CO						
Invoice	04/08/2015	2015-238	2015 Acre Feet Measur...	967.8	0.35	338.73
Invoice	04/08/2015	2015-238	2015 Diversion Fee (Div...	2	60.00	120.00
Total IDAHO POWER CO				969.8		458.73
IDAHO WATER CO LLC						
Invoice	04/10/2015	2015-843	2015 Diversion Fee (Div...	1	60.00	60.00
Total IDAHO WATER CO LLC				1		60.00
IDAHOAN FOODS INC						
Invoice	04/08/2015	2015-235	2015 Acre Feet Measur...	617.1	0.34999	215.98
Invoice	04/08/2015	2015-235	2015 Diversion Fee (Div...	4	60.00	240.00
Total IDAHOAN FOODS INC				621.1		455.98
INTEGROW MALT, LLC						
Invoice	04/08/2015	2015-777	2015 Acre Feet Measur...	412	0.35	144.20
Invoice	04/08/2015	2015-777	2015 Diversion Fee (Div...	2	60.00	120.00
Total INTEGROW MALT, LLC				414		264.20
IONA CEMETERY						
Invoice	04/08/2015	2015-244	2015 Acre Feet Measur...	28.4	0.35	9.94
Invoice	04/08/2015	2015-244	2015 Diversion Fee (Div...	1	60.00	60.00



10:32 AM

09/29/16

Accrual Basis

**Water District 120**  
**Sales by Customer Detail**  
**November 2014 through October 2015**

Type	Date	Num	Item	Qty	Sales Price	Amount
Total IONA CEMETERY				29.4		69.94
<b>IRELANDS ACRES MOBILE HOME PARK</b>						
Invoice	04/08/2015	2015-246	2015 Acre Feet Measur...	25.5	0.35	8.93
Invoice	04/08/2015	2015-246	2015 Diversion Fee (Div...	1	60.00	60.00
Total IRELANDS ACRES MOBILE HOME PARK				26.5		68.93
<b>ISEAFF, PATRICIA</b>						
Invoice	04/03/2015	2015-887	2015 Minimum Assess...	1	30.00	30.00
Total ISEAFF, PATRICIA				1		30.00
<b>J &amp; K ESTATES WATER CO INC</b>						
Invoice	04/08/2015	2015-247	2015 Acre Feet Measur...	190	0.35	66.50
Invoice	04/08/2015	2015-247	2015 Diversion Fee (Div...	2	60.00	120.00
Total J & K ESTATES WATER CO INC				192		186.50
<b>JEFFERSON HILLS GOLF &amp; RECREATION</b>						
Invoice	04/08/2015	2015-256	2015 Acre Feet Measur...	178.6	0.35	62.51
Invoice	04/08/2015	2015-256	2015 Diversion Fee (Div...	1	60.00	60.00
Total JEFFERSON HILLS GOLF & RECREATION				179.6		122.51
<b>JENCO ACRES WATER BOARD ASSN</b>						
Invoice	04/08/2015	2015-257	2015 Acre Feet Measur...	81.5	0.34969	28.50
Invoice	04/08/2015	2015-257	2015 Diversion Fee (Div...	1	60.00	60.00
Total JENCO ACRES WATER BOARD ASSN				82.5		88.50
<b>JENSON, RONALD</b>						
Invoice	04/03/2015	2015-886	2015 Minimum Assess...	1	30.00	30.00
Total JENSON, RONALD				1		30.00
<b>JOHNSON, MELISSA</b>						
Invoice	04/03/2015	2015-883	2015 Minimum Assess...	1	30.00	30.00
Total JOHNSON, MELISSA				1		30.00
<b>JOHNSTON, JAMES D ET-UX</b>						
Invoice	04/03/2015	2015-263	2015 Minimum Assess...	1	30.00	30.00
Total JOHNSTON, JAMES D ET-UX				1		30.00
<b>JOURNEYS END HOA</b>						
Invoice	04/03/2015	2015-763	2015 Minimum Assess...	1	30.00	30.00
Total JOURNEYS END HOA				1		30.00
<b>JR SIMPLOT CO</b>						
Invoice	04/08/2015	2015-248	2015 Acre Feet Measur...	5,107.5	0.35	1,787.61
Invoice	04/08/2015	2015-248	2015 Diversion Fee (Div...	6	60.00	360.00
Total JR SIMPLOT CO				5,113.5		2,147.61
<b>JUNIPER &amp; CEDAR ESTATES WATER ASSOCIATION</b>						
Invoice	04/03/2015	2015-903	2015 Minimum Assess...	1	30.00	30.00
Total JUNIPER & CEDAR ESTATES WATER ASSOCIATION				1		30.00
<b>KERLEY, TESSENDERLO</b>						
Invoice	04/08/2015	2015-492	2015 Acre Feet Measur...	4.2	0.35	1.47
Invoice	04/08/2015	2015-492	2015 Diversion Fee (Div...	1	60.00	60.00
Total KERLEY, TESSENDERLO				5.2		61.47
<b>KEY BANK</b>						
Invoice	04/08/2015	2015-269	2015 Acre Feet Measur...	101.7	0.35	35.60
Invoice	04/08/2015	2015-269	2015 Diversion Fee (Div...	1	60.00	60.00
Total KEY BANK				102.7		95.60
<b>KINGHORN, KARL</b>						
Invoice	04/08/2015	2015-319	2015 Acre Feet Measur...	26.3	0.35057	9.22
Invoice	04/08/2015	2015-319	2015 Diversion Fee (Div...	1	60.00	60.00
Total KINGHORN, KARL				27.3		69.22
<b>LACEYS VISTA ACRES WATER CORP</b>						
Invoice	04/08/2015	2015-276	2015 Acre Feet Measur...	35.9	0.35	12.57

10:32 AM

09/29/16

Accrual Basis

**Water District 120**  
**Sales by Customer Detail**  
**November 2014 through October 2015**

Type	Date	Num	Item	Qty	Sales Price	Amount
Invoice	04/08/2015	2015-276	2015 Diversion Fee (Div...	2	60.00	120.00
Total LACEYS VISTA ACRES WATER CORP				37.9		132.57
<b>LAMB WESTON INC</b>						
Invoice	04/08/2015	2015-277	2015 Acre Feet Measur...	2,999.4	0.35	1,049.78
Invoice	04/08/2015	2015-277	2015 Diversion Fee (Div...	3	60.00	180.00
Total LAMB WESTON INC				3,002.4		1,229.78
<b>LAMBERT, VIRGINIA &amp; LYLE</b>						
Invoice	04/03/2015	2015-278	2015 Minimum Assess...	1	30.00	30.00
Total LAMBERT, VIRGINIA & LYLE				1		30.00
<b>LARSON, WILLARD E</b>						
Invoice	04/08/2015	2015-284	2015 Acre Feet Measur...	4.9	0.35306	1.73
Invoice	04/08/2015	2015-284	2015 Diversion Fee (Div...	1	60.00	60.00
Total LARSON, WILLARD E				5.9		61.73
<b>LDS CHURCH/FARMLAND RESERVE</b>						
Invoice	04/03/2015	2015-286	2015 Minimum Assess...	7	30.00	210.00
Invoice	04/08/2015	2015-93	2015 Acre Feet Measur...	1,913.3	0.34999	669.64
Invoice	04/08/2015	2015-93	2015 Diversion Fee (Div...	6	60.00	360.00
Invoice	04/10/2015	2015-840	2015 Acre Feet Measur...	211.1	0.34998	73.88
Invoice	04/10/2015	2015-840	2015 Diversion Fee (Div...	1	60.00	60.00
Total LDS CHURCH/FARMLAND RESERVE				2,138.4		1,373.52
<b>LEIGHTON, WILLIAM A</b>						
Invoice	04/08/2015	2015-293	2015 Acre Feet Measur...	12.2	0.35	4.27
Invoice	04/08/2015	2015-293	2015 Diversion Fee (Div...	1	60.00	60.00
Total LEIGHTON, WILLIAM A				13.2		64.27
<b>Lincoln Land Company, LLC</b>						
Invoice	04/08/2015	2015-159	2015 Acre Feet Measur...	154.7	0.3501	54.16
Invoice	04/08/2015	2015-159	2015 Diversion Fee (Div...	1	60.00	60.00
Total Lincoln Land Company, LLC				155.7		114.16
<b>LITTLE BUTTE CEMETERY DISTRICT</b>						
Invoice	04/08/2015	2015-298	2015 Acre Feet Measur...	35.1	0.34986	12.28
Invoice	04/08/2015	2015-298	2015 Diversion Fee (Div...	1	60.00	60.00
Total LITTLE BUTTE CEMETERY DISTRICT				36.1		72.28
<b>LOVELAND, KARL</b>						
Invoice	04/08/2015	2015-303	2015 Acre Feet Measur...	601.1	0.35002	210.40
Invoice	04/08/2015	2015-303	2015 Diversion Fee (Div...	2	60.00	120.00
Total LOVELAND, KARL				603.1		330.40
<b>LOVELL, RONALD</b>						
Invoice	04/10/2015	2015-820	2015 Acre Feet Measur...	380.4	0.35	133.14
Invoice	04/10/2015	2015-820	2015 Diversion Fee (Div...	1	60.00	60.00
Total LOVELL, RONALD				381.4		193.14
<b>LOWDER, LUCILE &amp; JUSTIN</b>						
Invoice	04/03/2015	2015-305	2015 Minimum Assess...	1	30.00	30.00
Total LOWDER, LUCILE & JUSTIN				1		30.00
<b>LUCIER, ROBERT P</b>						
Invoice	04/03/2015	2015-851	2015 Minimum Assess...	1	30.00	30.00
Total LUCIER, ROBERT P				1		30.00
<b>LUNAR STREET WATER USERS ASSN INC</b>						
Invoice	04/03/2015	2015-306	2015 Minimum Assess...	1	30.00	30.00
Total LUNAR STREET WATER USERS ASSN INC				1		30.00
<b>LYNCH, DAVID A &amp; Jeanne Hendricks</b>						
Invoice	04/03/2015	2015-206	2015 Minimum Assess...	1	30.00	30.00
Credit Memo	04/24/2015	2015-1006	2015 Minimum Assess...	-1	30.00	-30.00
Total LYNCH, DAVID A & Jeanne Hendricks				0		0.00
<b>M&amp;B INVESTMENTS</b>						

10:32 AM  
09/29/16  
Accrual Basis

**Water District 120**  
**Sales by Customer Detail**  
**November 2014 through October 2015**

Type	Date	Num	Item	Qty	Sales Price	Amount
Invoice	04/03/2015	2015-858	2015 Minimum Assess...	1	30.00	30.00
Total M&B INVESTMENTS				1		30.00
<b>MADDEN, BARBARA L</b>						
Invoice	04/08/2015	2015-309	2015 Acre Feet Measur...	152.2	0.35	53.27
Invoice	04/08/2015	2015-309	2015 Diversion Fee (Div...	2	60.00	120.00
Total MADDEN, BARBARA L				154.2		173.27
<b>MAGNOLIA NITROGEN IDAHO LLC</b>						
Invoice	04/10/2015	2015-805	2015 Diversion Fee (Div...	2	60.00	120.00
Total MAGNOLIA NITROGEN IDAHO LLC				2		120.00
<b>MANUEL ARIAS CHILDREN'S TRUST</b>						
Invoice	04/30/2015	2015-142	2015 Minimum Assess...	1	30.00	30.00
Total MANUEL ARIAS CHILDREN'S TRUST				1		30.00
<b>MARKET LAKE CEMETARY DIST</b>						
Invoice	04/03/2015	2015-715	2015 Minimum Assess...	1	30.00	30.00
Total MARKET LAKE CEMETARY DIST				1		30.00
<b>MARSHALL, DON</b>						
Invoice	04/03/2015	2015-898	2015 Minimum Assess...	1	30.00	30.00
Total MARSHALL, DON				1		30.00
<b>MARTIN, BILL &amp; KIRMA</b>						
Invoice	04/03/2015	2015-312	2015 Minimum Assess...	1	30.00	30.00
Total MARTIN, BILL & KIRMA				1		30.00
<b>MASON, JOHN &amp; VALERIE</b>						
Invoice	04/08/2015	2015-314	2015 Diversion Fee (Div...	1	60.00	60.00
Total MASON, JOHN & VALERIE				1		60.00
<b>MCCRAW, SANDIE &amp; JAMES</b>						
Invoice	04/03/2015	2015-316	2015 Minimum Assess...	1	30.00	30.00
Total MCCRAW, SANDIE & JAMES				1		30.00
<b>MERRILL, CHRISTOPHER</b>						
Invoice	04/03/2015	2015-905	2015 Minimum Assess...	1	30.00	30.00
Total MERRILL, CHRISTOPHER				1		30.00
<b>MERRILL, KENT</b>						
Invoice	04/03/2015	2015-325	2015 Minimum Assess...	3	30.00	90.00
Total MERRILL, KENT				3		90.00
<b>MEYER, JAY</b>						
Invoice	04/03/2015	2015-855	2015 Minimum Assess...	1	30.00	30.00
Total MEYER, JAY				1		30.00
<b>MEYER, MIKE</b>						
Invoice	04/03/2015	2015-868	2015 Minimum Assess...	1	30.00	30.00
Total MEYER, MIKE				1		30.00
<b>MEYERS RANCH</b>						
Invoice	04/08/2015	2015-326	2015 Acre Feet Measur...	97.9	0.34985	34.25
Invoice	04/08/2015	2015-326	2015 Diversion Fee (Div...	1	60.00	60.00
Total MEYERS RANCH				98.9		94.25
<b>MICHAUD CREEK RANCHES INC</b>						
Invoice	04/08/2015	2015-327	2015 Acre Feet Measur...	323.6	0.35006	113.28
Invoice	04/08/2015	2015-327	2015 Diversion Fee (Div...	1	60.00	60.00
Total MICHAUD CREEK RANCHES INC				324.6		173.28
<b>MICHAUD FARMS C/O NATHAN SCHROEDER</b>						
Invoice	04/08/2015	2015-328	2015 Acre Feet Measur...	273.2	0.35004	95.63
Invoice	04/08/2015	2015-328	2015 Diversion Fee (Div...	1	60.00	60.00
Total MICHAUD FARMS C/O NATHAN SCHROEDER				274.2		155.63
<b>MID PACIFIC IRRIGATION</b>						

10:32 AM

09/29/16

Accrual Basis

**Water District 120**  
**Sales by Customer Detail**  
**November 2014 through October 2015**

Type	Date	Num	Item	Qty	Sales Price	Amount
Invoice	04/03/2015	2015-123	2015 Minimum Assess...	1	30.00	30.00
Total MID PACIFIC IRRIGATION				1		30.00
<b>MILES, JOYCE A &amp; BRENT M</b>						
Invoice	04/03/2015	2015-330	2015 Minimum Assess...	1	30.00	30.00
Total MILES, JOYCE A & BRENT M				1		30.00
<b>MILLER, MARVIN G</b>						
Invoice	04/08/2015	2015-331	2015 Acre Feet Measur...	24.1	0.34979	8.43
Invoice	04/08/2015	2015-331	2015 Diversion Fee (Div...	1	60.00	60.00
Total MILLER, MARVIN G				25.1		68.43
<b>MILO WATER ASSOCIATION</b>						
Invoice	04/03/2015	2015-895	2015 Minimum Assess...	1	30.00	30.00
Total MILO WATER ASSOCIATION				1		30.00
<b>MISKIN SCRAPER WORKS</b>						
Invoice	04/03/2015	2015-915	2015 Minimum Assess...	1	30.00	30.00
Total MISKIN SCRAPER WORKS				1		30.00
<b>MORGAN, MERLIN &amp; SUEZAN</b>						
Invoice	04/08/2015	2015-337	2015 Acre Feet Measur...	28.6	0.35	10.01
Invoice	04/08/2015	2015-337	2015 Diversion Fee (Div...	2	60.00	120.00
Total MORGAN, MERLIN & SUEZAN				30.6		130.01
<b>MORNINGVIEW WATER CO INC</b>						
Invoice	04/08/2015	2015-338	2015 Acre Feet Measur...	292.2	0.34997	102.26
Invoice	04/08/2015	2015-338	2015 Diversion Fee (Div...	1	60.00	60.00
Total MORNINGVIEW WATER CO INC				293.2		162.26
<b>MOSS, MARY</b>						
Invoice	04/03/2015	2015-339	2015 Minimum Assess...	1	30.00	30.00
Total MOSS, MARY				1		30.00
<b>MOUNTAIN RIVER RV PARK &amp; CAMP</b>						
Invoice	04/03/2015	2015-784	2015 Minimum Assess...	1	30.00	30.00
Total MOUNTAIN RIVER RV PARK & CAMP				1		30.00
<b>NEIBAUR, RYAN</b>						
Invoice	04/08/2015	2015-347	2015 Acre Feet Measur...	3.8	0.35	1.33
Invoice	04/08/2015	2015-347	2015 Diversion Fee (Div...	1	60.00	60.00
Total NEIBAUR, RYAN				4.8		61.33
<b>NEST EGG INVESTMENTS</b>						
Invoice	04/10/2015	2015-919	2015 Diversion Fee (Div...	1	60.00	60.00
Invoice	04/24/2015	2015-1005	2015 Minimum Assess...	2	30.00	60.00
Total NEST EGG INVESTMENTS				3		120.00
<b>NEW PHASE INVESTMENTS, LLC</b>						
Invoice	04/03/2015	2015-836	2015 Minimum Assess...	1	30.00	30.00
Total NEW PHASE INVESTMENTS, LLC				1		30.00
<b>NORTHSIDE ESTATES WELL</b>						
Invoice	04/08/2015	2015-354	2015 Acre Feet Measur...	51	0.35	17.85
Invoice	04/08/2015	2015-354	2015 Diversion Fee (Div...	1	60.00	60.00
Total NORTHSIDE ESTATES WELL				52		77.85
<b>NUR WATER CORPORATION</b>						
Invoice	04/08/2015	2015-355	2015 Acre Feet Measur...	52	0.35	18.20
Invoice	04/08/2015	2015-355	2015 Diversion Fee (Div...	2	60.00	120.00
Total NUR WATER CORPORATION				54		138.20
<b>OLSEN, JOHN W</b>						
Invoice	04/08/2015	2015-357	2015 Acre Feet Measur...	172.4	0.35	60.34
Invoice	04/08/2015	2015-357	2015 Diversion Fee (Div...	1	60.00	60.00
Total OLSEN, JOHN W				173.4		120.34
<b>PACK, WESLEY &amp; HELEN</b>						

10:32 AM

09/29/16

Accrual Basis

**Water District 120**  
**Sales by Customer Detail**  
**November 2014 through October 2015**

Type	Date	Num	Item	Qty	Sales Price	Amount
Invoice	04/03/2015	2015-900	2015 Minimum Assess...	1	30.00	30.00
Total PACK, WESLEY & HELEN				1		30.00
<b>PALMER, DEAN &amp; LUDEAN</b>						
Invoice	04/03/2015	2015-852	2015 Minimum Assess...	1	30.00	30.00
Total PALMER, DEAN & LUDEAN				1		30.00
<b>PARKER, BRENT &amp; KRISTIE</b>						
Invoice	04/03/2015	2015-818	2015 Minimum Assess...	1	30.00	30.00
Total PARKER, BRENT & KRISTIE				1		30.00
<b>PARKWOOD ACRES WATER CO INC</b>						
Invoice	04/08/2015	2015-334	2015 Acre Feet Measur...	28	0.35	9.80
Invoice	04/08/2015	2015-334	2015 Diversion Fee (Div...	2	60.00	120.00
Total PARKWOOD ACRES WATER CO INC				30		129.80
<b>PARTNER, DENNIS</b>						
Invoice	04/03/2015	2015-365	2015 Minimum Assess...	1	30.00	30.00
Total PARTNER, DENNIS				1		30.00
<b>PETERSEN, EDWARD &amp; LISA</b>						
Invoice	04/03/2015	2015-909	2015 Minimum Assess...	1	30.00	30.00
Total PETERSEN, EDWARD & LISA				1		30.00
<b>PETERSON, DEVIN &amp; CAMILLE</b>						
Invoice	04/08/2015	2015-496	2015 Acre Feet Measur...	41.6	0.35048	14.58
Invoice	04/08/2015	2015-496	2015 Diversion Fee (Div...	2	60.00	120.00
Credit Memo	06/10/2015	2015-496B	2015 Acre Feet Measur...	-25.9	0.35	-9.07
Credit Memo	06/10/2015	2015-496B	2015 Diversion Fee (Div...	-1	60.00	-60.00
Total PETERSON, DEVIN & CAMILLE				16.7		65.51
<b>PHILLIPS, CARL</b>						
Invoice	04/08/2015	2015-374	2015 Acre Feet Measur...	1,846.9	0.35	646.41
Invoice	04/08/2015	2015-374	2015 Diversion Fee (Div...	6	60.00	360.00
Total PHILLIPS, CARL				1,852.9		1,006.41
<b>PINEWOOD ESTATES</b>						
Invoice	04/10/2015	2015-844	2015 Acre Feet Measur...	147	0.35	51.45
Invoice	04/10/2015	2015-844	2015 Diversion Fee (Div...	2	60.00	120.00
Total PINEWOOD ESTATES				149		171.45
<b>PINGREE LAND CO, LLLP</b>						
Invoice	04/03/2015	2015-839	2015 Minimum Assess...	1	30.00	30.00
Total PINGREE LAND CO, LLLP				1		30.00
<b>POCATELLO SCHOOL DISTRICT #25</b>						
Invoice	04/03/2015	2015-377	2015 Minimum Assess...	1	30.00	30.00
Total POCATELLO SCHOOL DISTRICT #25				1		30.00
<b>Pocatello Sod Farm/J-B Enterprise, LLC</b>						
Invoice	04/08/2015	2015-346	2015 Acre Feet Measur...	451.9	0.34999	158.16
Invoice	04/08/2015	2015-346	2015 Diversion Fee (Div...	1	60.00	60.00
Total Pocatello Sod Farm/J-B Enterprise, LLC				452.9		218.16
<b>PONY ACRES WATER ASSN</b>						
Invoice	04/03/2015	2015-380	2015 Minimum Assess...	1	30.00	30.00
Total PONY ACRES WATER ASSN				1		30.00
<b>RAYMOND, NYLE</b>						
Invoice	04/10/2015	2015-570	2015 Acre Feet Measur...	311.5	0.34991	109.00
Invoice	04/10/2015	2015-570	2015 Diversion Fee (Div...	2	60.00	120.00
Total RAYMOND, NYLE				313.5		229.00
<b>RAYMOND, W CRAIG</b>						
Invoice	04/03/2015	2015-890	2015 Minimum Assess...	1	30.00	30.00
Total RAYMOND, W CRAIG				1		30.00
<b>REED HURST TRUCKING</b>						

10:32 AM

09/29/16

Accrual Basis

**Water District 120**  
**Sales by Customer Detail**  
**November 2014 through October 2015**

Type	Date	Num	Item	Qty	Sales Price	Amount
Invoice	04/08/2015	2015-388	2015 Diversion Fee (Div...	1	60.00	60.00
Total REED HURST TRUCKING				1		60.00
<b>REES, PATRICIA &amp; CARL C</b>						
Invoice	04/03/2015	2015-390	2015 Minimum Assess...	1	30.00	30.00
Total REES, PATRICIA & CARL C				1		30.00
<b>RHODEHOUSE, KEVIN</b>						
Invoice	04/30/2015	2015-342	2015 Minimum Assess...	2	30.00	60.00
Total RHODEHOUSE, KEVIN				2		60.00
<b>RICHARDSON, BRIAN D</b>						
Invoice	04/03/2015	2015-58	2015 Minimum Assess...	1	30.00	30.00
Total RICHARDSON, BRIAN D				1		30.00
<b>RIGBY PIONEER CEMETARY</b>						
Invoice	04/08/2015	2015-399	2015 Acre Feet Measur...	64.5	0.34961	22.55
Invoice	04/08/2015	2015-399	2015 Diversion Fee (Div...	1	60.00	60.00
Total RIGBY PIONEER CEMETARY				65.5		82.55
<b>ROBISON, RYAN</b>						
Invoice	04/30/2015	2015-218	2015 Minimum Assess...	1	30.00	30.00
Total ROBISON, RYAN				1		30.00
<b>ROCKY MOUNTAIN POWER</b>						
Invoice	04/10/2015	2015-512	2015 Acre Feet Measur...	390.4	0.34997	136.63
Invoice	04/10/2015	2015-512	2015 Diversion Fee (Div...	1	60.00	60.00
Total ROCKY MOUNTAIN POWER				391.4		196.63
<b>ROKER, JIM</b>						
Invoice	04/08/2015	2015-407	2015 Acre Feet Measur...	2.1	0.35714	0.75
Invoice	04/08/2015	2015-407	2015 Diversion Fee (Div...	1	60.00	60.00
Total ROKER, JIM				3.1		60.75
<b>ROSE GARDEN UTILITY CORP</b>						
Invoice	04/03/2015	2015-878	2015 Minimum Assess...	1	30.00	30.00
Total ROSE GARDEN UTILITY CORP				1		30.00
<b>S &amp; N ESTATES WATER USERS ASSOC.</b>						
Invoice	04/08/2015	2015-415	2015 Acre Feet Measur...	96	0.35	33.60
Invoice	04/08/2015	2015-415	2015 Diversion Fee (Div...	2	60.00	120.00
Total S & N ESTATES WATER USERS ASSOC.				98		153.60
<b>SCHOOL DISTRICT NO 251, JOINT</b>						
Invoice	04/08/2015	2015-264	2015 Acre Feet Measur...	74.8	0.35013	26.19
Invoice	04/08/2015	2015-264	2015 Diversion Fee (Div...	3	60.00	180.00
Total SCHOOL DISTRICT NO 251, JOINT				77.8		206.19
<b>SCHREINER FARMS LLC</b>						
Invoice	04/08/2015	2015-419	2015 Acre Feet Measur...	669.6	0.35001	234.37
Invoice	04/08/2015	2015-419	2015 Diversion Fee (Div...	2	60.00	120.00
Total SCHREINER FARMS LLC				671.6		354.37
<b>SCHROEDER, NATHAN</b>						
Invoice	04/08/2015	2015-427	2015 Acre Feet Measur...	349.3	0.34996	122.24
Invoice	04/08/2015	2015-427	2015 Diversion Fee (Div...	3	60.00	180.00
Total SCHROEDER, NATHAN				352.3		302.24
<b>SEELY, STUART OR SHAWNA</b>						
Invoice	04/08/2015	2015-430	2015 Acre Feet Measur...	104.1	0.35014	36.45
Invoice	04/08/2015	2015-430	2015 Diversion Fee (Div...	1	60.00	60.00
Total SEELY, STUART OR SHAWNA				105.1		96.45
<b>SELENKSY, CLARENCE</b>						
Invoice	04/03/2015	2015-432	2015 Minimum Assess...	1	30.00	30.00
Total SELENKSY, CLARENCE				1		30.00
<b>SHACKELFORD, CHARLES</b>						

10:32 AM

09/29/16

Accrual Basis

**Water District 120**  
**Sales by Customer Detail**  
**November 2014 through October 2015**

Type	Date	Num	Item	Qty	Sales Price	Amount
Invoice	04/08/2015	2015-433	2015 Acre Feet Measur...	2,328.1	0.35001	814.85
Invoice	04/08/2015	2015-433	2015 Diversion Fee (Div...	7	60.00	420.00
Total SHACKELFORD, CHARLES				2,335.1		1,234.85
<b>SHARP, MERLIN</b>						
Invoice	04/10/2015	2015-719	2015 Acre Feet Measur...	216.5	0.34998	75.77
Invoice	04/10/2015	2015-719	2015 Diversion Fee (Div...	2	60.00	120.00
Total SHARP, MERLIN				218.5		195.77
<b>SHELLEY, ELTON &amp; WANDA</b>						
Invoice	04/08/2015	2015-434	2015 Acre Feet Measur...	36.1	0.34986	12.63
Invoice	04/08/2015	2015-434	2015 Diversion Fee (Div...	1	60.00	60.00
Total SHELLEY, ELTON & WANDA				37.1		72.63
<b>SHEPPARD, RICHARD</b>						
Invoice	04/03/2015	2015-889	2015 Minimum Assess...	1	30.00	30.00
Total SHEPPARD, RICHARD				1		30.00
<b>Shoshone-Bannock Tribes</b>						
Invoice	04/10/2015	2015-847	2015 Diversion Fee (Div...	1	60.00	60.00
Total Shoshone-Bannock Tribes				1		60.00
<b>SKAAR BROS FARMS</b>						
Invoice	04/08/2015	2015-442	2015 Acre Feet Measur...	236.3	0.34998	82.70
Invoice	04/08/2015	2015-442	2015 Diversion Fee (Div...	1	60.00	60.00
Total SKAAR BROS FARMS				237.3		142.70
<b>SMITH, EDWARD A</b>						
Invoice	04/08/2015	2015-444	2015 Acre Feet Measur...	1,568.8	0.35001	549.09
Invoice	04/08/2015	2015-444	2015 Diversion Fee (Div...	4	60.00	240.00
Total SMITH, EDWARD A				1,572.8		789.09
<b>SNAKE RIVER CATTLE CO</b>						
Invoice	04/08/2015	2015-448	2015 Acre Feet Measur...	59.3	0.34975	20.74
Invoice	04/08/2015	2015-448	2015 Diversion Fee (Div...	2	60.00	120.00
Total SNAKE RIVER CATTLE CO				61.3		140.74
<b>SOHN, EDNA G &amp; HERBERT F</b>						
Invoice	04/03/2015	2015-452	2015 Minimum Assess...	1	30.00	30.00
Total SOHN, EDNA G & HERBERT F				1		30.00
<b>SOUTH PARK ESTATES WATER &amp; SEWER</b>						
Invoice	04/10/2015	2015-877	2015 Diversion Fee (Div...	1	60.00	60.00
Total SOUTH PARK ESTATES WATER & SEWER				1		60.00
<b>SPACE ACRES WATER USERS</b>						
Invoice	04/08/2015	2015-453	2015 Acre Feet Measur...	20.1	0.35	7.04
Invoice	04/08/2015	2015-453	2015 Diversion Fee (Div...	1	60.00	60.00
Total SPACE ACRES WATER USERS				21.1		67.04
<b>SPRINGSTEED ROOFING</b>						
Invoice	04/03/2015	2015-455	2015 Minimum Assess...	1	30.00	30.00
Total SPRINGSTEED ROOFING				1		30.00
<b>STATE OF IDAHO - DEPT OF TRANSPORTATION</b>						
Invoice	04/08/2015	2015-241	2015 Acre Feet Measur...	10.5	0.35	3.68
Invoice	04/08/2015	2015-241	2015 Diversion Fee (Div...	1	60.00	60.00
Total STATE OF IDAHO - DEPT OF TRANSPORTATION				11.5		63.68
<b>STATE OF IDAHO (FISH &amp; GAME)</b>						
Invoice	04/08/2015	2015-239	2015 Acre Feet Measur...	662.4	0.35003	231.86
Invoice	04/08/2015	2015-239	2015 Diversion Fee (Div...	2	60.00	120.00
Total STATE OF IDAHO (FISH & GAME)				664.4		351.86
<b>STONE, ROXINE</b>						
Invoice	04/03/2015	2015-914	2015 Minimum Assess...	1	30.00	30.00
Total STONE, ROXINE				1		30.00

10:32 AM  
09/29/16  
Accrual Basis

**Water District 120**  
**Sales by Customer Detail**  
**November 2014 through October 2015**

Type	Date	Num	Item	Qty	Sales Price	Amount
<b>TANNER, RENNIE</b>						
Invoice	04/08/2015	2015-487	2015 Diversion Fee (Div...	1	60.00	60.00
Total TANNER, RENNIE				1		60.00
<b>TAYLOR MOUNTAIN WATER SEWER DISTRICT</b>						
Invoice	04/08/2015	2015-108	2015 Acre Feet Measur...	152.2	0.35007	53.28
Invoice	04/08/2015	2015-108	2015 Diversion Fee (Div...	2	60.00	120.00
Total TAYLOR MOUNTAIN WATER SEWER DISTRICT				154.2		173.28
<b>TAYLOR, LYLE D</b>						
Invoice	04/08/2015	2015-489	2015 Acre Feet Measur...	329.9	0.34998	115.46
Invoice	04/08/2015	2015-489	2015 Diversion Fee (Div...	1	60.00	60.00
Total TAYLOR, LYLE D				330.9		175.46
<b>TAYLOR, TOM</b>						
Invoice	04/29/2015	2015-48	2015 Minimum Assess...	1	30.00	30.00
Total TAYLOR, TOM				1		30.00
<b>THE ADVOCATE COMMUNITY INC</b>						
Invoice	04/08/2015	2015-7	2015 Acre Feet Measur...	113.1	0.34987	39.57
Invoice	04/08/2015	2015-7	2015 Diversion Fee (Div...	1	60.00	60.00
Total THE ADVOCATE COMMUNITY INC				114.1		99.57
<b>THOMPSON, CASEY</b>						
Invoice	06/10/2015	2015-923	2015 Acre Feet Measur...	25.9	0.35	9.07
Invoice	06/10/2015	2015-923	2015 Diversion Fee (Div...	1	60.00	60.00
Total THOMPSON, CASEY				26.9		69.07
<b>TOMITA, TRAVIS</b>						
Invoice	04/03/2015	2015-845	2015 Minimum Assess...	1	30.00	30.00
Total TOMITA, TRAVIS				1		30.00
<b>TOWN &amp; COUNTRY GARDENS</b>						
Invoice	04/03/2015	2015-913	2015 Minimum Assess...	1	30.00	30.00
Total TOWN & COUNTRY GARDENS				1		30.00
<b>TOWN &amp; COUNTRY MOBILE HOME PARK</b>						
Invoice	04/03/2015	2015-501	2015 Minimum Assess...	1	30.00	30.00
Total TOWN & COUNTRY MOBILE HOME PARK				1		30.00
<b>TOWNSHIP PARK WSTATES WATER ASSN</b>						
Invoice	04/10/2015	2015-918	2015 Diversion Fee (Div...	2	60.00	120.00
Total TOWNSHIP PARK WSTATES WATER ASSN				2		120.00
<b>TRAINOR, MARK</b>						
Invoice	04/08/2015	2015-315	2015 Minimum Assess...	1	30.00	30.00
Total TRAINOR, MARK				1		30.00
<b>USA FERTILIZER</b>						
Invoice	04/03/2015	2015-838	2015 Minimum Assess...	1	30.00	30.00
Invoice	04/08/2015	2015-508	2015 Acre Feet Measur...	2.1	0.35	0.74
Invoice	04/08/2015	2015-508	2015 Diversion Fee (Div...	1	60.00	60.00
Total USA FERTILIZER				4.1		90.74
<b>VALLEY READY MIX INC</b>						
Invoice	04/10/2015	2015-516	2015 Acre Feet Measur...	6.7	0.34925	2.34
Invoice	04/10/2015	2015-516	2015 Diversion Fee (Div...	1	60.00	60.00
Total VALLEY READY MIX INC				7.7		62.34
<b>VANDERSLOOT, TRENT &amp; CHARISA</b>						
Invoice	05/19/2015	2015-819	2015 Minimum Assess...	1	30.00	30.00
Total VANDERSLOOT, TRENT & CHARISA				1		30.00
<b>WADE, RONALD J</b>						
Invoice	04/03/2015	2015-885	2015 Minimum Assess...	1	30.00	30.00
Total WADE, RONALD J				1		30.00
<b>WALBOM, JEFFERY</b>						



10:32 AM  
09/29/16  
Accrual Basis

**Water District 120**  
**Sales by Customer Detail**  
**November 2014 through October 2015**

Type	Date	Num	Item	Qty	Sales Price	Amount
Invoice	04/30/2015	2015-523	2015 Minimum Assess...	1	30.00	30.00
Total WALBOM, JEFFERY				1		30.00
<b>WALKER PRODUCE CO INC</b>						
Invoice	04/10/2015	2015-525	2015 Acre Feet Measur...	25.2	0.35	8.82
Invoice	04/10/2015	2015-525	2015 Diversion Fee (Div...	6	60.00	360.00
Total WALKER PRODUCE CO INC				31.2		368.82
<b>WALSETH, CLYDE</b>						
Invoice	04/03/2015	2015-917	2015 Minimum Assess...	1	30.00	30.00
Total WALSETH, CLYDE				1		30.00
<b>WALTERS, BRUCE A &amp; JEANETTE</b>						
Invoice	04/03/2015	2015-921	2015 Minimum Assess...	1	30.00	30.00
Total WALTERS, BRUCE A & JEANETTE				1		30.00
<b>WALTERS, DEANNA</b>						
Invoice	04/10/2015	2015-532	2015 Acre Feet Measur...	153.4	0.35007	53.70
Invoice	04/10/2015	2015-532	2015 Diversion Fee (Div...	1	60.00	60.00
Total WALTERS, DEANNA				154.4		113.70
<b>WARNER, VAN</b>						
Invoice	04/03/2015	2015-888	2015 Minimum Assess...	1	30.00	30.00
Total WARNER, VAN				1		30.00
<b>WESTWOOD WATER ASSOCIATION</b>						
Invoice	04/10/2015	2015-553	2015 Acre Feet Measur...	29.7	0.35	10.40
Invoice	04/10/2015	2015-553	2015 Diversion Fee (Div...	1	60.00	60.00
Total WESTWOOD WATER ASSOCIATION				30.7		70.40
<b>WILCOX, BETTE J &amp; BLAIR</b>						
Invoice	04/03/2015	2015-545	2015 Minimum Assess...	1	30.00	30.00
Total WILCOX, BETTE J & BLAIR				1		30.00
<b>WILDE, ARIC</b>						
Invoice	04/03/2015	2015-850	2015 Minimum Assess...	1	30.00	30.00
Total WILDE, ARIC				1		30.00
<b>WOODLAND HEIGHTS WATER USERS</b>						
Invoice	04/10/2015	2015-554	2015 Acre Feet Measur...	20.4	0.35	7.14
Invoice	04/10/2015	2015-554	2015 Diversion Fee (Div...	1	60.00	60.00
Total WOODLAND HEIGHTS WATER USERS				21.4		67.14
<b>WOODVILLE CEMETARY MAINTENANCE D</b>						
Invoice	04/30/2015	2015-555	2015 Minimum Assess...	1	30.00	30.00
Total WOODVILLE CEMETARY MAINTENANCE D				1		30.00
<b>WOODVILLE WATER &amp; SEWER DISTRICT</b>						
Invoice	04/10/2015	2015-556	2015 Acre Feet Measur...	33	0.35	11.55
Invoice	04/10/2015	2015-556	2015 Diversion Fee (Div...	2	60.00	120.00
Total WOODVILLE WATER & SEWER DISTRICT				35		131.55
<b>TOTAL</b>				<b>52,571.5</b>		<b>36,124.79</b>

## OTHER MINUTES

Meeting Minutes Water District 120  
Advisory Committee Meeting  
February 4, 2015

Meeting called to order at 1:40 pm by Tim Deeg. Those in attendance were: Tim Deeg, James Cefalo, LaVerelle Stecklein, Gaylen Van Orden, Allison Torres, Marshall Jensen, Terrell Sorenson, Heather Bohac, Wendy Murphy, Mandy Gunderson, and Craig Evans.

The Board reviewed the minutes of the previous meeting. Terrell Sorenson moved to accept the minutes, Gaylen Van Orden seconded, the motion passed unanimously.

James Cefalo gave the Watermaster's report. Heather Bohac reported briefly regarding the diversions measured. There was discussion regarding the issue of small water users and whether they should be accessed by a ground water district (GWD) or the water district (WD). James recommended that these users should be part of the GWD, rather than the WD, since the GWD is more able to enforce for non-payment of assessments. There are approximately 113 minimum water users that should be billed by the GWD rather than the WD. There are 79 additional water users that may/may not fall into that category.

Heather and Allison did an in depth review of the water rights in Water District 120 and removed some surface water rights from the district's assessment roles. Additionally, there are 291 water rights that are not receiving billing from the WD that fall under the WD's authority, including approximately 130 commercial, 27 industrial, 2 municipal, 93 stock water, and 39 domestic rights. Most of these qualify as minimum charges. James explained that he will bring these rights into the WD to begin billing them and provide a list to the GWDs of the users that should be excluded from the WD and therefore included in their billing.

There is an issue with Bingham GWD that data is not being entered correctly, and still had problems after a second review. Data was being entered under the wrong numbers; it took two to three weeks for Heather and Allison to make site visits in order to correct the data and eliminate any duplicates. James expressed concern that the time utilized in this process is being assessed all of the WD users, rather than the GWD that has caused the problem. Terrell Sorensen and Tim Deeg stated that a certain amount of data review should be a regular function of the Watermaster, but should the Watermaster need to do further audits because the data is faulty, then the GWD should be billed for the work. James also noted that some wells have not been measured in 10 years, which can cause problems when a user wants to transfer those rights. Tim Deeg requested a draft resolution that would encompass the review issue so that this problem can be addressed by the Watermaster, if necessary. James agreed to draft a resolution and present it at the Annual Meeting.

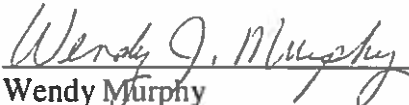
James then discussed the resolution regarding an incentive to users who properly install flow meters, since they save time and effort for the Watermaster and his staff. Meters are expensive to purchase and properly install, but are worthwhile for the Watermaster. WD 110 has looked at a similar proposal, and has opted to wait on this for one year. Heather estimated that approximately ten users would probably qualify right away for this benefit. It was recommended to present the resolution at the annual meeting.

The 2015 Draft Resolutions were reviewed. The special resolution for 2014 will be removed, and the dates will be updated. Wendy Murphy then reviewed the proposed budget with the Board. The checking account at the end of the fiscal year reflected a total of \$185,512. Accounts receivable for the year is an outstanding \$59 total. Accounts Payable was \$10,915 all of which is due to IDWR. The total net loss was \$35,783, with total equity standing at \$174,656. The income and expenses were also presented. The total income stood at \$51,749 when it was projected to be \$57,853. Expenses were projected to be \$91,190, but were actually \$87,532. The budget for 2015 expenses is \$99,330 to reflect the governor's proposal of 3% salary increase. The Board discussed whether to raise the basic assessment fee and the rates for assessment, and determined that they would propose an increase to \$30 for the minimum assessment fee, an increase to \$0.03 for the AF Watermaster assessment rates, and an increase to \$0.35 for the measurement AF rate. The motion was made by Terrell, seconded by Gaylen Van Orden, and passed unanimously.

Wendy advised that a House Bill 560 in from last year requires that the GWDs and WDs must report their financials (budgets) to the State, uploaded to the Legislative Services website. This requires all government entities to report whether or not there has been an audit.

Tim Deeg briefed the board on the pipeline for the Rangen call. He will give a presentation at the annual meeting. The trim line has been removed from the court rulings.

Meeting was adjourned at 2:50pm.

  
Wendy Murphy