

Watermaster's Report

From 01 November, 2013 to 31 October, 2014

Water District No. 120


Name of Watermaster: James Cefalo

900 N. Skyline Dr. Ste. A, Idaho Falls, ID 83402

Affidavit of Watermaster


STATE OF IDAHO, COUNTY OF BONNEVILLE } ss.


James Cefalo, being first duly sworn, deposes and says that he is Watermaster of Water District 120, having been lawfully appointed by the Director, Department of Water Resources Gary Spackman and that the volumes of water, stated in this report, prorated by him to the several users, are correct.



(Deputy) Watermaster District No. 120

Subscribed and sworn before me, this 29TH day of September, 2016.




My Commission expires July 24, 2019
Idaho Falls, Idaho, _____, 2016

I HEREBY CERTIFY, That _____ was lawfully appointed by me Watermaster of District No. _____, and that his bill for services rendered prorated to the several users, as herein sworn to, is to the best of my knowledge and belief, correct.

Director, Department of Water Resources

By _____

INDEX

SUMMARY.....	1
PERSONNAL LISTING.....	2
MINUTES OF ANNUAL MEETING.....	3
APPROVED RESOLUTIONS.....	4
FIVE YEAR WATER USE SUMMARY.....	5
ASSESSMENTS.....	6
OTHER MINUTES	
ADVISORY/QUARTERLY ADVISORY.....	7

SUMMARY

WATER DISTRICT 120
2014 WATERMASTER REPORT

Measurements were conducted by Water District 120 staff in accordance with the Water District 120 Resolutions and IDWR guidelines. Specific measurement information for the diversions within the district can be found in IDWR's WMIS database. Water district staff also took periodic ground water level measurements at wells scattered throughout the district. This data is stored in IDWR's file and is available to the public. In addition to measurement activities, water district staff reviewed aerial photos and diversion records to identify and any enforcement issues within the district and contacted water users as necessary to address the apparent violations. Financial reports, minutes, resolutions, and assessment records are summarized and attaché in separate documents. – James Cefalo

PERSONNEL LISTING

**WATER DISTRICT 120
2014 PERSONNEL**

James Cefalo	Watermaster
Wendy Murphy	Financial Specialist
Mandy Gunderson	Secretary
Heather Bohac	Assistant Watermaster
Layton Walton	Assistant Watermaster
Stephanie Mickelson	Treasurer

Advisory Committee

Aberdeen American Falls GWD

Tim Deeg
Nic Behrend
Terrell Sorenson
Richard Mayer
Brian Lebrecht
Marshall Jensen

Bingham GWD

Craig Evans
Neil Morgan
Gaylen VanOrden
Lance Gardner
LaVerelle Stecklein

Bonneville GWD

Marla Tribble
Stephanie Mickelson
Dane Watkins

MINUTES OF ANNUAL MEETING

**Water District 120
2014 Annual Meeting
February 10, 2014**

Meeting called to order at 1:19 pm by Tim Deeg.

An inclusive motion was made by Stephanie Mickelsen, seconded by Dane Watkins and so moved nominating Tim Deeg Meeting Chair and Wendy Murphy Secretary.

Dane Watkins moved to approve the 2013 Annual Meeting Minutes as written, Stephanie Mickelsen seconded the motion and the motion carried.

Wendy Murphy presented the financial report as of October 31, 2013. The Balance Sheet reflected \$214,316 in checking and savings and \$710 balance in the accounts receivables. There was a liability to IDWR at the end of the year of \$4,631. Total Liabilities and Equity were \$215,071. A Profit and Loss comparison was also presented. The IDWR contract was 76% of anticipated budget \$76,754. The district had a net loss of \$4,672 which was \$18,678 less than the budgeted amount. Stephanie Mickelsen moved to approve the financial report as presented. Steve Howser seconded the motion and the motion carried.

James Cefalo reported briefly regarding the staffing of the eastern region. Scott Bergendorf and Cooper Fritz did the measurements in 2013. Over the winter there were some staff changes in the office. Cooper and Scott accepted a change in duties and will now perform in office work handling transfers and new applications. Those vacancies were filled by Heather Bohac and Layton Walton. Heather and Layton will handle all of the measurements in the upcoming irrigation season. Cooper prepared and presented a summary of 2013 field work. There were 89 diversions on the visit list for Water District 120 measured wells. Eighty-one of the 89 sites were measured. Though steps are taken to try to visit wells when they are running four wells were not measured because they were never running. These wells are at the top of the 2014 site visit list. Additionally, depth to water table measurements were taken on eight wells. Upon completion, in the fall, the data from the field work are entered; the state office is notified of any wells that need flow meter repairs/updates; incorporating the power data; and a general clean-up of the WMIS data base is performed as well as adding new points of diversion to be assessed. Cooper reported the goals for 2014 are to finish the data entry for 2013 field work, inventory three new wells and bring them into WMIS, visit and take measurements on one third of the wells which are on the 2014 visit list including the eight that did not get measured in 2013, and continue the depth to water table measurements twice a year (Spring and Fall). Cooper covered water table measurements and in general water is down seven tenths of a foot from average. Because of internet connections the locations of the wells were not available this year. Well depth measurements can be found on Hydro.online. Snow water content information was also

reviewed. The averages are based on a 30 year moving average. The NRCS adjusted the average from 1971 through 2000 to 1981 through 2010. Because the 1970's were wet and 2000's were dry the new averages are about 13% lower. There is a 50% chance of no curtailment and a 30% chance of curtailment anything junior to May 31, 1989. Within Water District 120 if water rights are curtailed to May 31, 1989 that will affect 302 rights and 233 owners.

James reported that some administrative items that have been done this year. These items include reviewing the records of volumes being pumped and looking for those that have exceeded the volume on their water rights. This overuse when further investigated has revealed some issues. It was discovered with the overuse wells about 1/3 of the wells need some corrections within the WMIS database. Another 1/3 of the wells could be classified as negligible overuse (within 5% of TAV as a result of measurement error this small of a percentage does not warrant enforcement). And the other third of the wells need some attention. They have tied wells together into a single system or they may be irrigating without water rights.

Wendy presented resolutions #1 - #15 with the only revisions being to the dates. Stephanie Mickelson moved to adopt resolution 1-15 and corresponding budget for 2014. Garth VanOrden seconded the motion and the motion carried.

Wendy presented the Special Resolution regarding the Idaho Water Resource Board operations. Steve Howser moved to accept the Special Resolution as presented and forward to the IWRB and the Director of IDWR. Stephanie Mickelsen seconded the motion and the motion carried. There was mention about potentially having someone come to the ground water district meetings to discuss the Idaho Water Resource Board Water Bank process. Other concerns expressed were in relation to the water bank being used for new ground water development.

Stephanie Mickelsen made a motion to retain the current Advisory Board listed in the resolutions. Dane Watkins seconded the motion and the motion carried.

Gaylen VanOrden moved to adjourn. Stephanie Mickelsen seconded the motion and the motion carried. The meeting adjourned at 2:19 pm.

Wendy Murphy

A handwritten signature in cursive script, reading "Wendy Murphy", is written over a horizontal line.

5:17 PM
02/06/14
Accrual Basis

Water District 120
Balance Sheet
As of October 31, 2013

	<u>Oct 31, 13</u>
ASSETS	
Current Assets	
Checking/Savings	
104 - Bank of Commerce	51,879.39
105 - Id State Treasurer-2840	162,481.69
Total Checking/Savings	<u>214,361.08</u>
Accounts Receivable	
120 - Accounts Receivable	710.39
Total Accounts Receivable	<u>710.39</u>
Total Current Assets	<u>215,071.47</u>
TOTAL ASSETS	<u>215,071.47</u>
LIABILITIES & EQUITY	
Liabilities	
Current Liabilities	
Accounts Payable	
202 - Accounts Payable	4,631.85
Total Accounts Payable	<u>4,631.85</u>
Total Current Liabilities	<u>4,631.85</u>
Total Liabilities	4,631.85
Equity	
390 - Retained Earnings	215,111.44
Net Income	-4,671.82
Total Equity	<u>210,439.62</u>
TOTAL LIABILITIES & EQUITY	<u>215,071.47</u>

5:19 PM

02/08/14

Accrual Basis

Water District 120 **Profit & Loss Budget vs. Actual** November 2012 through October 2013

	<u>Nov '12 - Oct 13</u>	<u>Budget</u>	<u>\$ Over Budget</u>	<u>% of Budget</u>
Income				
400 - Assessments	53,796.78	54,354.00	-557.22	99.0%
450 - Finance Charge Income	32.52			
490 - Interest Income (Bank)	277.76			
Total Income	<u>54,107.06</u>	<u>54,354.00</u>	<u>-246.94</u>	<u>99.5%</u>
Gross Profit	54,107.06	54,354.00	-246.94	99.5%
Expense				
IDWR Contract	58,376.46	76,754.00	-18,377.54	76.1%
525 - Office Supplies	242.92			
585 - Meeting Expense	0.00	250.00	-250.00	0.0%
590 - Equipment Expense	159.50	700.00	-540.50	22.8%
Total Expense	<u>58,778.88</u>	<u>77,704.00</u>	<u>-18,925.12</u>	<u>75.6%</u>
Net Income	<u><u>-4,671.82</u></u>	<u><u>-23,350.00</u></u>	<u><u>18,678.18</u></u>	<u><u>20.0%</u></u>

WDIAO Annual Mtg
2/10/2014

Name

Representing

Wendy Murphy

IAWR

James Cepala

Hayden Wilkin

Heather Biscoe

Cooper Fritz

Scott Berendoff

Stephane Mulliken

Rester Dawson

Elberta Echeff

Theresa Water 2394591

Lorrey LeClair

Commissioner

Clifford Horitz

Marshall Jensen

American Falls

Lance Bates

City of Amman

CRAIG EVANS

BING GWD

Don W. Jones

Don. JEFFERSON GWD

Gaylen VanOrden

Bingha Grandwater

Steve Howser

ASCC

Brenda Merrill

Garth VanOrden

Garth VanOrden Farms

Tim Deeg

BRYAN HAMMER

Simpson - Aberdeen

Marla Tribble

APPROVED RESOLUTIONS

**Water District 120
2014 Resolutions**

1. The annual Water District 120 meeting shall hereafter be held on the second Monday of February, of each year unless the Director of IDWR or the Water District 120 advisory committee should find it necessary to change the meeting date or unless changed by resolution of the district at any annual meeting.
2. The watermaster shall perform the duties as required by Chapter 6, Title 42, Idaho Code and in accordance with:
 - 1) The duties described in the Final Order Creating Water District 120, signed by the Director of the IDWR, February 19, 2002, including:
 - a) Curtail illegal diversions;
 - b) Measure and report the diversions under water rights;
 - c) Enforce the provisions of the stipulated agreements approved by the Director, and;
 - d) Curtail out-of-priority diversions determined by the director to be causing injury to senior priority water rights if not covered by a stipulated agreement or a mitigation plan approved by the Director.
 - 2) Direction and guidance provided by the Director of IDWR pursuant to Idaho Water Law.
 - 3) The annual water district resolutions as adopted herein.
3. James Cefalo be elected the watermaster for Water District 120. The Director of IDWR shall appoint James Cefalo, an employee of IDWR, to provide watermaster services for the ensuing year.
4. As provided in Idaho Code § 42-608(4), the watermaster shall serve throughout the entire year after election at this meeting and upon appointment by the Director.
5. The attached budget represents the expenses to be incurred by Water District 120 in the current year (November 1 – October 31). The attached budget is hereby adopted as a component of these resolutions.
6. Water District 120 includes one or more ground water districts, irrigation districts or other geographical areas where the source of water or nature of water use is common among water right owners and users. The following ground water districts and irrigation districts may already be measuring and reporting diversions on their own to promote efficiency in the administration of water rights and water management.
 - 1) Aberdeen-American Falls Ground Water District
 - 2) Bingham Ground Water District
 - 3) Bonneville-Jefferson Ground Water District
 - 4) Falls Irrigation

7. Water Users within Water District 120 shall be assessed as follows. For purposes of these resolutions, the diversion rate for a point of diversion shall be calculated based on the cumulative diversion rate authorized under all water rights pertaining to the point of diversion.
 - a) Diversions meeting the definition of “domestic purposes” as set forth in Idaho Code §42-111 will not be assessed.
 - b) Diversions, with water rights authorizing equal to or less than 0.24 cfs or 5.0 acres of irrigation shall receive a minimum assessment of \$25. These minimum assessment diversions will not be measured by Water District 120 or the ground water districts or irrigation districts described above.
 - c) Diversions, with water rights exceeding 0.24 or 5.0 acres of irrigation, that are easured by one of the ground water districts or irrigation districts described above, will be assessed an administrative fee of \$0.02 per acre-foot diverted based on a 5-year rolling average.
 - d) Diversions, with water rights exceeding 0.24 cfs or 5.0 acres of irrigation, that are not measured by one of the ground water districts or irrigation districts described above, will be regularly measured and monitored by Water District 120 staff. The assessment for such diversions will include:
 - 1) \$60.00 per diversion;
 - 2) \$0.30 per acre-foot diverted based on a 5-year rolling average; and
 - 3) An administrative fee of \$0.02 per acre-foot diverted, based on a 5-year rolling average.
8. BE IT RESOLVED that the Water District 120 budget will be approved for a fiscal year that begins November 1 and ends October 31.

BE IT FURTHER RESOLVED that the Water District 120 advisory committee shall hereby be authorized to adopt an interim water district budget for the period between November 1 and the next annual meeting.
9. Be it also resolved, that the Watermaster is authorized pursuant to Idaho Code § 42-618, to withhold or suspend deliveries of water to any water user who has not paid their assessment charge by January 1 of the year following the billing date.
10. The water users of Water District 120 hereby empower the elected advisory committee to enter into a Memorandum of Understanding between the Water District and the Director of IDWR that will provide for the following:
 - a) Compensation of the watermaster and all related water district expenses for the 2014 fiscal year shall be provided by the water district.
 - b) The budget for Water District 120 for the ensuing year will be set at this annual meeting in resolution 10. Appointment of a district treasurer for fiscal year 2014 will occur during a regular or special meeting of the advisory

committee of Water District 120 before assessments from the water district are sent.

- c) The watermaster shall maintain an office for the ensuing year within the IDWR Eastern Regional Office, located in Idaho Falls, Idaho.
 - d) IDWR will provide office space, vehicles and the use of all necessary office and field equipment in exchange for compensation as set in the 2014 budget. This arrangement shall not give Water District 120 any ownership interest in any IDWR office space and equipment. However, equipment purchased by Water District 120 will remain owned by Water District 120
 - e) Districts identified in item 6 are expected to fund, at their own expense during the 2014 fiscal year, personnel and equipment necessary for measurement and reporting of diversions within these districts.
11. These districts designated above may have employees who measure and report diversions to the water master of Water District 120 and IDWR. The water master of Water District 120 may therefore appoint employees or agents of these districts as assistant watermasters for purposes of measuring and reporting water use to the watermaster of Water District 120. The water district watermaster and the Director of IDWR will provide direction and guidance to assistant watermasters for measuring and reporting of diversions in these districts, including but not limited to the following:
- a) Each district responsible for data collection shall provide an annual report of diversion data to the water district watermaster in accordance with Idaho Code § 42-606, § 42-708, § 42-709, and the direction provided by the Director of IDWR.
 - b) Assistant watermasters shall cooperate and coordinate with the water district watermaster and IDWR in sharing water use information.
 - c) The regulation of diversions, including curtailment of diversions and other water right enforcement actions, shall be the primary responsibility of the water district watermaster and IDWR.
 - d) The designated districts will first be given the opportunity to resolve unauthorized diversions, or other enforcement matters before action is taken by the watermaster or IDWR.
 - e) To the extent that assistant watermasters may otherwise be involved in the regulation or enforcement of diversions, such involvement will be under the instruction of the watermaster and the Director of IDWR.
12. WHEREAS, the water district meets in regular annual session, as provided by state law, and;

WHEREAS, an advisory committee shall be elected at each regular annual session to represent the interests of the water users and to provide input to the watermaster and the Director of IDWR, and;

WHEREAS Idaho Code 42-605 provides for voting by water users and election of an advisory committee,

BE IT RESOLVED that the credentials for voting in any district meeting and for serving on the district advisory committee will be as follows:

- a) The advisory committee shall consist of 11 members, of which no more than 3 of these shall represent non-irrigation water users. And be it further resolved that when available there shall be at least three committee members from both the Aberdeen-American Falls Ground Water District and the Bingham Ground Water District and at least two committee members from the Bonneville-Jefferson Ground Water District.
 - b) Must be a water user of the district as evidenced by a valid water right or an assessment for water delivery the previous year.
 - c) Must have paid all assessments owed to the water district.
13. Copies of the minutes of the annual meeting, the budget as approved, all resolutions approved, and the report prepared in accordance with Idaho Code § 42-615, shall be filed with the director of the Department of Water Resources in accordance with Idaho Code § 42-617.
14. The watermaster of Water District 120 shall be responsible for submitting to IDWR annual reports showing water use and such other information that may be deemed necessary by the Director of IDWR in accordance with Idaho Code § 42-606, § 42-708, and § 42-709.
15. The watermaster and assistant watermasters are authorized under Idaho Code § 42-1701(5) to make reasonable entry on lands within the district to carry out the duties of the watermaster as instructed by IDWR. These duties include but are not limited to:
- a) Monitoring diversion and measuring rate and volume of water diverted from ground water and other public water sources.
 - b) Measuring the depth to water in wells.
 - c) Monitoring the place, period, and nature of use of water to identify unauthorized diversion and use and to determine compliance with mitigation provisions required by agreement or order of IDWR.

Special Resolution

WHEREAS, the Idaho Water Resource Board and the Idaho Department of Water Resources operate a Water Supply Bank, which allows water users to rent unused water rights, which have been leased into the Water Supply Bank, to satisfy short-term water needs; and

WHEREAS, there is not currently a date set in which rental applications are considered “timely” in a given irrigation season, which has led to a competition to have the first rental application filed; and

WHEREAS, in 2012 and 2013 most of the ground water rights available in the Water Supply Bank within the boundaries of Water District 120 were rented by two large-acreage water users, leaving little or no water available for rental by other water users within Water District 120;

NOW, THEREFORE, BE IT RESOLVED, that the water users of Water District 120 encourage the Idaho Water Resource Board to evaluate the rules governing the Water Supply Bank and to revise or adopt rules to create a more equitable distribution of available water rights to water users filing Water Supply Bank rental applications. Further, the Water Supply Bank rules should be revised to set a date when rental applications may be filed and considered “timely” for the subsequent irrigation season.

The following list represents the current WD 120 advisory committee and alternates. Please note that not all of the advisors are members of the ground water districts. They are listed according to geographic area.

Aberdeen Am. Falls GWD

Tim Deeg - AAFGWD

Nic Behrend

Terrell Sorenson - Falls Irrigation

Richard Mayer – City of Aberdeen

Brian Lebrecht- City of Aberdeen

Marshall Jensen – Aberdeen American Falls

Alternates

Richard Line – AAFGWD

Steve Howser

Todd Lowder

Bingham GWD

Craig Evans - BGWD

Neil Morgan

Gaylen VanOrden BGWD

Lance Gardner - Bingham

LaVerelle Stecklein

Bonneville Jefferson GWD

Marla Tribble

Dane Watkins - BJGWD

Stephanie Mickelson – BJGWD

Alternate

Lynn Erickson

Kathryn McLain

Max Hahn

Randy Skidmore

FIVE YEAR WATER USE SUMMARY

2014 WD120 FIVE YEAR AVERAGE

Ownername	District	WMIS#	DiversionName	MetalTag#	2010 AF	2011 AF	2012 AF	2013 AF	2014 AF	AVG
CITY OF ABERDEEN	120	101544	Well 2	E0007317	294.84	316.93	53.09	82.97	26.02	154.77
CITY OF ABERDEEN	120	101545	Well 4	E0007320	382.57	434.96	616.60	584.80	566.43	517.07
CITY OF ABERDEEN	120	101546	Well 3	E0007318	299.52	280.00	245.59	184.82	266.05	255.20
CITY OF ABERDEEN	120	101547	Well 1	E0007319	27.48	1.26	6.94	0.03	0.01	7.14
CITY OF ABERDEEN	120	101548	Airport Well							
CITY OF BLACKFOOT	120	101549	Well 3	E0007309	748.14	645.87	601.34	810.33	624.12	685.96
CITY OF BLACKFOOT	120	101550	Well 6	E0007313	0.00	0.00		0.00	2.19	0.55
CITY OF BLACKFOOT	120	101551	Well 9	E0008044	699.15	778.45	1181.35	873.16	825.73	871.57
CITY OF BLACKFOOT	120	101552	Well 4	E0007308						
CITY OF BLACKFOOT	120	101553	Well 8	E0007312	256.74	200.25	329.97	0.02	3.18	158.03
CITY OF BLACKFOOT	120	101554	Golf Course Irr Front 9	A0007572	123.00	110.00	136.10	157.10	152.37	135.71
CITY OF BLACKFOOT	120	101555	Well 7	E0007311	0.16	375.12	128.61	870.17	428.52	360.52
CITY OF BLACKFOOT	120	101556	Golf Course Back 9	A0007553	98.00	84.00	108.04	163.79	125.32	115.83
CITY OF BLACKFOOT	120	101557	Well 5	E0007310	301.79	475.23	908.22	780.02	965.00	686.05
CITY OF BLACKFOOT	120	101558	Lansing Well		0.00	0.00	0.00	0.00	0.00	0.00
CITY OF CHUBBUCK	120	101559	Well 2, Stuart Park	E0007395	0.00	0.00	0.00	0.00	0.00	0.00
CITY OF CHUBBUCK	120	101560	Well 4, Heritage W	E0007397	1075.28	805.27	1102.51	1150.44	1282.39	1083.18
CITY OF CHUBBUCK	120	101561	Well 3, Greener Pastures	E0007396	579.02	570.21	200.95	259.77	694.33	460.86
CITY OF CHUBBUCK	120	101562	Well 1, E Chubbuck Rd	E0007394		0.00		0.00	0.00	0.00
NONE	120	101563	Well 5, Hawthorne Rd	E0007398	1232.81	1463.54	1955.67	1486.53	1178.47	1463.40
CITY OF IDAHO FALLS	120	101564	Well 5	E0007205	2523.14	1933.40	2919.20	1504.07	1856.68	2147.30
CITY OF IDAHO FALLS	120	101565	Well 3	E0007203	2478.24	3069.20	2430.20	2988.18	1304.59	2454.08
CITY OF IDAHO FALLS	120	101566	Well 11	E0007211	1977.49	2466.17	2235.30	4065.98	5296.61	3208.31
CITY OF IDAHO FALLS	120	101567	Well 9	E0007209	5.16	158.97	1037.20	913.92	1373.33	697.72
CITY OF IDAHO FALLS	120	101568	Well 8	E0007208	1179.80	682.52	818.50	1198.71	1519.41	1079.79
CITY OF IDAHO FALLS	120	101569	Well 1	E0007201	1851.45	682.22	2866.60	1390.52	321.62	1422.48
CITY OF IDAHO FALLS	120	101570	Well 2	E0007202	19.33	0.00	40.20	17.19	80.41	31.43
CITY OF IDAHO FALLS	120	101571	Well 4	E0007204	408.16	461.87	1960.70	1571.28	1420.90	1164.58
CITY OF IDAHO FALLS	120	101572	Well 15	E0007215	2199.85	1857.92	1226.30	1924.81	1422.25	1726.23
CITY OF IDAHO FALLS	120	101573	Well 13	E0007213	4097.65	4903.49	3477.70	4234.77	4919.75	4326.67
CITY OF IDAHO FALLS	120	101574	Well 7	E0007207	0.00	0.00	0.00	0.00	0.00	0.00
CITY OF IDAHO FALLS	120	101575	Well 12	A0018340	2022.34	1610.56	2396.50	2539.82	2198.86	2153.62
CITY OF IDAHO FALLS	120	101576	Well 6	E0007206	2148.95	1976.98	1903.90	666.26	0.00	1339.22
CITY OF IDAHO FALLS	120	101577	Well 17	E0007217	1134.02	936.93	694.80	466.78	1313.18	909.14
CITY OF IDAHO FALLS	120	101578	Well 16	E0007216	2459.32	3149.61	2921.00	2509.44	2539.24	2715.72
CITY OF IDAHO FALLS	120	101579	Well 10	E0007210	472.66	729.17	344.30	545.65	137.49	445.85
CITY OF IDAHO FALLS	120	101580	Well 14	E0007214	1.47	66.60	209.00	196.41	359.06	166.51
CITY OF POCATELLO	120	101581	Well 35 (Airport 3)	E0007442	106.28	160.91	178.13	141.96	125.90	142.64

Ownername	District	WMIS#	DiversionName	MetalTag#	2010 AF	2011 AF	2012 AF	2013 AF	2014 AF	AVG
CITY OF POCATELLO	120	101582	Well 39 (Airport 1)	A0007544	2.90	0.05	0.18	0.00	0.93	0.81
CITY OF POCATELLO	120	101583	Well 40, Airport 2	A0007550	394.25	322.79	401.28	274.27	242.16	326.95
CITY OF POCATELLO WPC DEPT	120	101584	Well 19 (WPC)	A0007548	110.07	145.12	136.24	119.10	87.21	119.55
CITY OF POCATELLO	120	101585	O K Ward Park	A0007543	0.00	0.00	0.00	0.00	0.00	0.00
CITY OF POCATELLO	120	101586	Well 32	E0007440	50.92	26.63	30.67	41.16	5.84	31.04
CITY OF POCATELLO WPC DEPT	120	101587	WPC Irrigation	A0007549	620.06	724.00	791.78	654.99	588.15	675.80
CITY OF POCATELLO	120	101588	Well 42 (Airport 5)	A0007545	701.76	571.21	736.10	782.40	628.43	683.98
CITY OF POCATELLO	120	101589	Well 41 (Airport 4)	A0007547	627.81	549.39	700.96	554.85	647.18	616.04
CITY OF RIRIE	120	101590	Well 3 Reserve	E0007455	0.00	0.00	0.00	0.00	0.00	0.00
CITY OF RIRIE	120	101591	Well 1	E0007492	0.00	0.00	2.76	0.00	0.00	0.55
CITY OF RIRIE	120	101592	well 4	A0006993	609.42	534.18	486.89	412.07	347.76	478.06
CITY OF RIRIE	120	101593	Well 2	E0007453						
CITY OF AMERICAN FALLS	120	101621	Well 4	E0007374	131.84	570.17	367.65	291.34	154.24	303.05
CITY OF AMERICAN FALLS	120	101622	Well 3	E0007375	556.54	35.03	127.89	450.95	434.67	321.02
CITY OF AMERICAN FALLS	120	101623	Well 5	E0007372	217.96	564.96	1000.94	501.03	419.72	540.92
CITY OF AMERICAN FALLS	120	101624	Well 6	E0007371	184.33	30.21	6.31	4.66	17.01	48.50
CITY OF AMERICAN FALLS	120	101625	Well 1	E0007373	84.83	0.00	0.00	0.00	0.00	16.97
CITY OF RIGBY	120	101638	Well 2 (Back Up	E0007479	178.49	137.74	575.60	530.21	276.46	339.70
CITY OF RIGBY	120	101639	Well 1 (Fire Well)	E0007477	0.06	0.03	0.17	0.14	0.08	0.10
CITY OF RIGBY	120	101640	Well 3 (Primary	E0008342	1144.00	1543.07	1644.70	1401.02	876.80	1321.92
CITY OF BLACKFOOT	120	101798	Well 11	E0007730	734.50	549.63	880.41	692.40	772.14	725.82
CITY OF AMERICAN FALLS	120	101803	Well 7	E0008231	704.12	325.66	536.60	555.89	732.96	571.05
CITY OF BLACKFOOT	120	101804	Well 10	E0007731	552.40	369.43	13.67	3.36	94.50	206.67
BUSCH AGRICULTURAL RESOURCES INC	120	200004		A0008331	1503.80	1421.12	1548.36	1414.91	1600.38	1497.71
VALLEY READY MIX INC	120	200005		A0005632	8.00	8.00	1.82	3.57	2.95	4.87
NONE	120	200014	COOLER WELL	A0008332						
ST. NICKOLAS INVESTMENT	120	200015		A0005638						
RYAN NEIBAUR	120	200016		A0005637	0.00	0.00	0.00	0.00	0.00	0.00
COUNTRY CLUB HILLS UTILITIES	120	200017	Well 1	E0007186	145.24	141.13	171.20	156.81	138.70	150.62
IDAHO FALLS COUNTRY CLUB	120	200018		A0008330	27.53	16.44	25.83	8.26		19.52
COUNTRY CLUB HILLS UTILITIES	120	200019	Well 2	E0007187						
RAY OR KENNETH FIELDING	120	200020	Fielding Deep Well	A0008651	97.00	90.00	110.69	109.30	90.66	99.53
UTAH POWER & LIGHT CO	120	200025	Goshen Substation	A0001141		416.00	490.75		485.55	464.10
WALKER PRODUCE CO. INC.	120	200030	Butikofer Place	A0008431		0.10	0.10			0.10
DON MICKELSON	120	200055		A0005641						
KEY BANK, NA	120	200056		A0008711	0.00	0.00				0.00
WOODLAND HEIGHTS SUBDIVISION #2	120	200059	Westwood Water	A0008440	35.00	17.94	41.32	37.24	39.26	34.15
WOODLAND HEIGHTS WATER #1	120	200060	Well 1	E0007152						

Ownername	District	WMIS#	DiversionName	MetalTag#	2010 AF	2011 AF	2012 AF	2013 AF	2014 AF	AVG
CITY OF IONA	120	200062	Water Tank Well	E0007150	44.53	51.60	53.26	42.24	48.74	48.07
CITY OF IONA	120	200063	Main Well	E0007149	730.70	718.41	883.22	847.27	828.40	801.60
CITY OF IONA	120	200064	Well 3	E0007151	0.00	16.03	81.21	104.34	141.06	68.53
AUTUMN COVE TRAILER PARK	120	200065		A0008435	17.90	26.00	26.26			23.39
BONNEVILLE ACRES WATER USERS ASSC IN	120	200067	Big Pump	A0008436	59.00					59.00
NONE	120	200070	Well 8	A0008470	80.27	162.88	138.08	237.75	350.90	193.98
HONEYBEE ACRES WELL USERS	120	200072	Subdivision (Main	A0008438						
FALLS WATER CO INC	120	200073	Well 5	E0007132	762.80	698.06	476.95	597.48	371.13	581.28
HONEYBEE ACRES WELL USERS	120	200074	Backup Pump	A0008439						
NUR WATER CORPORATION INC	120	200075	North Well	E0007155						
NUR WATER CORPORATION INC	120	200076	South Well	E0007156						
FALLS WATER CO INC	120	200077	Well 2	E0007131	462.80	407.94	167.35	218.81	348.74	321.13
EAGLE EYE PRODUCE	120	200078	Fresh-Idaho Falls	A0008444	36.17	26.69	21.48	34.56	10.55	25.89
FALLS WATER CO INC	120	200079	Well 1	E0007128	355.09	378.54	324.14	226.65	266.80	310.24
FALLS WATER CO INC	120	200080	Well 4	E0007130	364.35	435.46	768.02	486.63	613.63	533.62
EASTERN IDAHO TECHNICAL COLLEGE	120	200085	cooling well	A0005640	14.00	13.00	20.21	7.84	19.66	14.94
CITY OF AMMON	120	200086	Well 7	A0016399	577.74	760.32	313.72	649.23	298.98	520.00
IONA CEMETERY	120	200087		A0009376	20.00	29.00	29.65	28.38	28.38	27.08
CITY OF AMMON	120	200088	No 5	E0007166	0.00	98.96	17.95	52.87	23.00	38.56
CITY OF AMMON	120	200089	No 2	E0007169	25.42	16.21	14.88	4.10	6.69	13.46
CITY OF AMMON	120	200090	No 3	E0007168	21.54	182.00	35.97	81.53	61.42	76.49
CITY OF AMMON	120	200091	No 1	E0007164						
CITY OF AMMON	120	200092	No 6	E0007170		0.00	0.00	0.00		0.00
BROOKHAVEN SUBDIVISION	120	200094	Brookhaven	E0007154						
GIB & JAMIE WILCOX	120	200096	Desert Dairy	A0008324						
DELWYN V & BARBARA ELLIS	120	200097		A0008325						
USA FERTILIZER	120	200102		A0008662	1.00	1.00	3.86	3.73		2.40
IDAHO FRESH-PAK INC	120	200217		E0007178						
IDAHO FRESH-PAK INC	120	200218	W River RD Plant	E0007177	4.88	158.72	21.58	28.50	389.23	120.58
CITY OF UCON	120	200221	Main Well 1	E0007136	239.12	321.00	246.09		157.31	240.88
CITY OF UCON	120	200222	Stand-By Pump 2	E0007137						
COUNTRY LIFE EST WATER USERS ASSN	120	200223	By Water Tank	A0008355		53.70	64.74	49.26	52.04	54.93
J & K ESTATES WATER CO INC	120	200227	West Well	E0007175						
J & K ESTATES WATER CO INC	120	200228	Main Wells	E0007174						
WALKER PRODUCE CO. INC.	120	200231	Stucki Farm	A0008335	271.00	230.00	256.74	233.07	250.39	248.24
RONALD LOVELL & CLYDE COOK	120	200233		A0008342	352.00	372.00	471.69	397.49	386.25	395.89
RONALD LOVELL & CLYDE COOK	120	200234		A0008341	397.00	494.00	495.93	524.25	383.80	459.00
RONALD LOVELL & CLYDE COOK	120	200237		A0008338	159.00	31.00	24.65	32.54	286.26	106.69

Ownername	District	WMIS#	DiversionName	MetalTag#	2010 AF	2011 AF	2012 AF	2013 AF	2014 AF	AVG
HUNTER FAMILY PARTNERSHIP	120	200238		A0008794	259.00	300.00	293.71	291.63	273.20	283.51
BOYD FOSTER	120	200240		A0008333	942.00	959.00	2044.41	2044.45	1934.34	1584.84
NONE	120	200244	South Well	E0007295	0.00	16.47	39.76	44.51	68.02	33.75
MERLIN D & SUSAN L MORGAN	120	200246	Home Dairy	A0008323						
JOHN W OLSEN	120	200252		A0008706	185.00	135.00	192.13	230.84	151.35	178.86
LOUIS SKAAR AND SONS INC	120	200332	Pump Across River	A0008664	270.00	136.00	342.11	223.36	252.20	244.73
JOINT SCHOOL DISTRICT NO 251	120	200347	Jefferson	A0005650	14.00	20.42	20.79	14.97	15.51	17.14
RONALD J BALL	120	200348		A0008717	1.46	1.78	2.55	1.71	1.67	1.83
IDAHO FRESH-PAK INC	120	200350	Outside	E0007459						
CHURCH OF JESUS CHRIST LATTER DAY SA	120	200352	Lewisville Park	A0008698	44.00	50.00	34.26	53.55	22.90	40.94
LOA GILCHRIST MCLANE	120	200366		A0008694	17.00	60.00	34.92	4.82	4.31	24.21
WALKER PRODUCE CO. INC.	120	200378	Sauer Place	A0007712						
WALKER PRODUCE CO. INC.	120	200379	Feed Lot	A0007713			20.40	19.70	22.50	20.87
LYLE D & LOIS TAYLOR	120	200380		A0008357	318.00	328.00	424.89	309.59	381.76	352.45
MARTIN A & VIOLA L JOHNSON	120	200383		A0008372				3.05	0.01	1.53
PARKWOOD ACRES WATER COMPANY INC	120	200384	North Well	E0007485						
IRELANDS ACRES MOBILE HOME PARK	120	200386		A0005679						
CSE WATER COMPANY	120	200387	Country Squire	A0008731	247.40	146.56	280.50	380.59	151.53	241.32
JIM & ELAINE ROKER	120	200388	PTO Pump	A0008369	0.00	0.00	2.88	1.14	0.00	0.80
JEFFERSON HILLS GOLF & RECREATION	120	200389		A0005644	171.00	154.00	227.04	218.98	220.08	198.22
NICK RICKS	120	200391		A0008362	108.00	85.00	120.18	111.46	98.40	104.61
RIGBY PIONEER CEMETARY	120	200392		A0005675	59.00	55.00	84.64	71.64	65.71	67.20
STATE OF IDAHO- DEPT OF	120	200393		A0005690	5.43	2.90	14.51	20.02	22.45	13.06
JENCO ACRES WATER BOARD ASSN.	120	200396	1 & 2 wells	A0008364	58.20	60.46	109.80	103.74	60.95	78.63
MORNINGVIEW WATER CO INC	120	200398	Well 1	E0006771						
KENT MERRILL	120	200402		A0008365						
DANNY FERGUSON	120	200404		A0008360	380.00	325.00	426.72	418.41	436.05	397.24
MARVIN G & LYNETTE R MILLER	120	200410		A0008358	18.00	19.20	33.62	26.51	24.82	24.43
RANDY LEE & NANCY DAVISON	120	200411		A0006102	22.00	17.75	24.32	13.54	39.82	23.49
BRENT PARKER, ESTATE OF THOMAS	120	200412		A0006101	356.00	306.55	368.23	380.23	340.27	350.26
IDAHO PACIFIC CORP	120	200414	Active Well	E0007456	552.68	564.16	760.08	519.07	481.93	575.58
IDAHO PACIFIC CORP	120	200415	Lawn Pump	A0015888						
IDAHO PACIFIC CORP	120	200416	Unused	A0008759						
IDAHO PACIFIC CORP	120	200418	Unused	A0008733						
KARL & PEGGY LOVELAND	120	200433	Supplemental Well	A0008307						
DEPT OF FISH & GAME	120	200434	sprinkler pump	A0008778						
DEPT OF FISH & GAME	120	200441	Parma Water Lifter	A0008777		0.00	0.00	0.00		0.00
JERRY, MARGARET, & GORDON HALL	120	200443	Middle Well	A0006114						

Ownername	District	WMIS#	DiversionName	MetalTag#	2010 AF	2011 AF	2012 AF	2013 AF	2014 AF	AVG
JERRY, MARGARET, & GORDON HALL	120	200444	South Pump	A0006115						
USDI BUREAU OF LAND MANAGEMENT C/O	120	200455	Gohr Pump	A0007717	86.26	72.00	104.83	68.36	58.16	77.92
USDI BUREAU OF LAND MANAGEMENT C/O	120	200457	cook pasture	A0007715	0.00	0.00	2.90	10.67	0.00	2.71
JIM HORKLEY	120	200458	Horkley Well	A0008219	135.00	85.00	116.35	94.10	117.42	109.57
USDI BUREAU OF LAND MANAGEMENT C/O	120	200459	Spud Cellar	A0007716	228.00	140.00	176.53	176.85	195.37	183.35
GARY KELLY	120	200460	North Butte Pivot	A0008220	227.00	134.00	316.34	191.51	197.19	213.21
US DEPT OF INTERIOR, BLM C/O SHARON	120	200463	K - 1	A0007703		4.00	0.67	356.24	118.52	119.86
GARY KELLY	120	200464	West of Butte	A0008223	619.00	472.00	454.22	502.10	342.19	477.90
NYLE RAYMOND	120	200465	East Well	A0006157	244.00	167.00	246.78	199.86	222.05	215.94
USDI BUREAU OF LAND MANAGEMENT C/O	120	200466	TNL Pump	A0007718	167.00	184.00	276.87	250.87	234.31	222.61
LITTLE BUTTE CEMETERY DISTRICT	120	200469		A0005688	32.00	32.00	42.33	40.04	27.21	34.72
D & M WATER ASSN	120	200489	E & W Moonglow	E0007705	4.37	21.18	2.62	1.03		7.30
D & M WATER ASSN	120	200490	North Manning	E0007704	6.64	14.97	30.43	5.67		14.43
D & M WATER ASSN	120	200492	West Moonglow	E0007708						
D & M WATER ASSN	120	200493	S Manning	E0007703	4.67	12.12	29.13	50.92		24.21
S & N ESTATES WATER USERS ASSO	120	200496	S & N Well on	E0007468	0.07	37.05	51.66	54.78	9.51	30.61
CHURCH OF JESUS CHRIST LATTER DAY SA	120	200498		A0008704	703.00	633.00	871.66	670.31	570.71	689.74
LACEYS VISTA ACRES WATER CORP.	120	200499	South Well	E0007420	14.11	12.00	18.81	14.42		14.83
LACEYS VISTA ACRES WATER CORP.	120	200500	North Well	E0007421	22.00	20.00	21.30	20.85		21.04
SPACE ACRES WATER USERS	120	200501	S well	E0007443	18.00	16.00	20.38	21.46	20.91	19.35
SNAKE RIVER CATTLE COMPANY	120	200537	scale house well	A0007732	39.61	39.48	20.18	31.37		32.66
JACK R STIRLING	120	200538		A0008552	221.00	190.00	261.21	248.76	236.16	231.43
ESTATE OF TOMMY DOUGLASS	120	200542	Pasture	A0007757	49.00	49.00	59.83	58.62	46.71	52.63
BARBARA MADDEN AND ESTATE OF	120	200543	Tank Farm	A0007684	203.00	234.00	239.90	236.63	284.62	239.63
ROWLANDS INC	120	200544	New Field	A0016400	189.00	167.00	215.67	221.56	159.93	190.63
DEPPE TRUST C/O PENNY DOUGLAS	120	200550	Syphon	A0007683	271.00	237.00	364.71	323.15	285.69	296.31
MARK SWANSON	120	200551	Farthest East of	A0007777	475.00	181.00	363.03	346.65	439.79	361.09
MARK SWANSON	120	200552	Closest East of	A0007776	334.00	231.00	477.83	407.31	364.79	362.99
LYNN & BETTY L THOMPSON	120	200554	Under Indian	A0007760		23.00	0.00	20.00		14.33
BIG SKY WATER USERS ASSN.	120	200555	Irrigation Well	A0007672	383.00	318.00	387.99	369.85	340.38	359.84
BARRY & VERA CHRISTENSEN	120	200556		A0008702	188.00	169.00	272.12	250.22	232.32	222.33
BARRY & VERA CHRISTENSEN	120	200557		A0008703	202.00	229.00	302.79	279.71	256.80	254.06
MARK SWANSON	120	200558	West Pivot	A0007775	260.00	233.00	250.97	217.63	207.90	233.90
CITY OF POCATELLO WPC DEPT	120	200559	Swanson Well	A0007773	434.11	345.12	408.07	457.63	266.30	382.25
FMC CORPORATION RICHARD PASQUIER	120	200560	Old Pilot House	A0007746						
CITY OF POCATELLO	120	200562	Lindley	A0007741	101.00	64.00	114.25	133.52	121.56	106.87
CITY OF POCATELLO	120	200563	Lindley Vertical	A0008708	198.00	170.40	208.17	242.61	226.69	209.17
ASTARIS IDAHO LLC	120	200564	FMC Well 1	A0007748						

Ownername	District	WMIS#	DiversionName	MetalTag#	2010 AF	2011 AF	2012 AF	2013 AF	2014 AF	AVG
FMC CORPORATION RICHARD PASQUIER	120	200565	FMC Well 4	E0007386						
FMC CORPORATION RICHARD PASQUIER	120	200566	FMC Well 3	E0007387	1.00	2.00	2.40	2.20	30.50	7.62
EDWARD A SMITH	120	200567	By Grain Bins	A0007750	395.00	295.41	523.99	488.07	301.03	400.70
EDWARD A SMITH	120	200568	250 HP Pump	A0007751	405.00	357.00	395.33	226.58	232.50	323.28
MARK SWANSON	120	200570	By Simplot Cellars	A0007772	117.00	97.00	126.22	132.24	94.40	113.37
NATHAN SCHROEDER	120	200571	Clark Place	A0007740	76.00	93.00	90.64	96.69	116.16	94.50
ELTON C. & WANDA SHELLEY	120	200572	Irrigation Well	A0007676	45.00	39.00	37.65	37.74	28.83	37.64
ADVOCATE COMMUNITY INC, THE	120	200573	Well	A0007677	126.00	65.00	113.55	171.70	173.03	129.86
BARBARA L MADDEN	120	200574	Truck Stop	A0008791	100.00	89.00	127.49	118.17	120.07	110.95
EDWARD A SMITH	120	200575	Well by Shop	A0007769	356.00	182.00	318.19	246.02	327.75	285.99
EDWARD A SMITH	120	200576								
NONE	120	200577	Fertilizer Plant	A0007670	9.00	5.29	2.00	1.07	0.91	3.65
JB ENTERPRISES	120	200578		A0008701	742.84	338.13	321.90	365.75	215.95	396.91
MICHAUD FARMS	120	200579		A0007770	190.00	293.00	362.35	318.78	269.53	286.73
EDWARD A SMITH	120	200581	Elevator Loop	A0007749	256.00	189.00	211.74	191.86	184.86	206.69
MICHAUD CREEK RANCHES INC	120	200583		A0007771	428.00	199.00	340.16	292.07	278.67	307.58
AND M JAY MEYERS	120	200584		A0007674	94.00	93.00	110.19	80.20	82.66	92.01
DEANNA WALTERS	120	200586		A0007754	138.00	146.00	238.65	150.49	197.56	174.14
J R SIMPLOT COMPANY	120	200591	No 5	A0007743	1324.35	1490.12	655.40	1782.20	2642.59	1578.93
J R SIMPLOT COMPANY	120	200592	No 4	E0007384	1468.90	1293.07	787.80	564.90	100.17	842.97
J R SIMPLOT COMPANY	120	200595	No 7	E0007382	1447.50	1553.88	1616.00	1705.88	1609.53	1586.56
ROWLANDS INC	120	200596		A0007764						
LAMB WESTON INC	120	200614	Well 3	A0018253	199.43	243.92	361.82	329.56	393.81	305.71
SNAKE RIVER CATTLE COMPANY	120	200615	Confinement Barn	A0007733	39.99	3.26	23.43	14.21		20.22
IDAHO POWER CO	120	200617	Pump 2	A0007735					1309.31	1309.31
IDAHO POWER CO	120	200618	Pump 1	A0007734					0.00	0.00
C/O RICHARD PAYNE	120	200658	Trailer Court	A0008445						
BONNEVILLE ACRES WATER USERS ASSC IN	120	200681	Small Pump	A0008437						
JERRY, MARGARET, & GORDON HALL	120	200684	North Pump	A0006113	751.06	455.80	1344.31	1057.86	929.29	907.66
LAMB WESTON INC	120	200685	Well 1	A0007738	2700.50	2758.68	2706.80	2723.38	2660.79	2710.03
KARL & PEGGY LOVELAND	120	200686	house well	A0008306	4.08	0.39	0.60	0.62	1.05	1.35
PARKWOOD ACRES WATER COMPANY INC	120	200690	South Well	E0007484						
JOINT SCHOOL DISTRICT NO 251	120	200693	Midway	A0005643	14.00	36.00	38.35	24.10	20.91	26.67
IDAHO FRESH-PAK INC	120	200700	Lewisville plant-	E0007460	308.99	523.63	774.31	816.78	772.38	639.22
CITY OF AMMON	120	200710	Well 4	E0007165						
FALLS WATER CO INC	120	200716	Wells 6 & 7	E0007129	311.51	251.86	442.68	436.93	367.02	362.00
CLEMENT BROS AND LEWISVILLE PRODUCE	120	200719	Pump 1	A0008377						
WOODVILLE WATER & SEWER DISTRICT	120	200721	West Culinary Well	A0008650						

Ownername	District	WMIS#	DiversionName	MetalTag#	2010 AF	2011 AF	2012 AF	2013 AF	2014 AF	AVG
WOODVILLE WATER & SEWER DISTRICT	120	200722	East-New-Fire Well	A0008650						
CITY OF ROBERTS	120	200737	Water Tower Pump	E0007472						
CITY OF ROBERTS	120	200738	Park Well	E0007473						
CITY OF IDAHO FALLS	120	200739	Sand Creek Golf	A0008667	44.00	28.73	48.98	42.68	34.51	39.78
WALKER PRODUCE CO. INC.	120	200748	Well 2	A0016389					12.84	12.84
WALKER PRODUCE CO. INC.	120	200750	Well 3	A0016390					6.97	6.97
TERRILL LUFKIN	120	200755	Circle Well	A0006111	50.00	149.00	224.56	240.70	232.69	179.39
J R SIMPLOT COMPANY	120	200762	Swanson Ranch	A0018400	403.39	309.00	558.79	574.18	459.27	460.93
J R SIMPLOT COMPANY	120	200768								
CITY OF AMMON	120	200782	Well 8	E0008062	1232.51	929.15	2056.79	1790.96	2291.32	1660.15
CSE WATER COMPANY	120	200783	New Well	A0005678						
RAYMOND HICKEY	120	200801	60 HP by House	A0008396	117.56	81.13	135.88	133.30	163.97	126.37
STEVEN GLARBORG	120	200806	Big Pivot	A0008663						
WILLIAM D THOMPSON	120	200809	Behind House	A0006696	140.00	121.00	160.05	177.72	101.83	140.12
MERLIN SHARP	120	200827	West Pump in	A0006149	104.00	91.00	154.45	154.97	257.19	152.32
MERLIN SHARP	120	200833	East Pump in	A0006148						
LYNN TYLER	120	200886		A0008302						
REED HURST TRUCKING	120	200911	Industrial 8 in Well	A0007768	0.00	0.00				0.00
SPACE ACRES WATER USERS	120	200912	North Well	E0007444	18.00	19.00	21.42	26.36	19.72	20.90
S & N ESTATES WATER USERS ASSO	120	200914	Tyhee Estates well	E0007467	18.14	79.81	97.95	58.30	9.70	52.78
COUNTRY HAVEN UTILITIES	120	200916	Far North	E0007294		0.00	0.00			0.00
CLEMENT BROS AND LEWISVILLE PRODUCE	120	200917	Pump 2	A0008378						
BURGESS CANAL CO. AND JOINT SCHOOL	120	210005	Rigby Middle &	A0008715	32.97	34.00	39.59	34.89	44.29	37.15
NYLE RAYMOND	120	210009	45 HP	A0008657	124.00	66.00	169.63	98.26	114.14	114.41
COUNTRY LIFE EST WATER USERS ASSN	120	210010	South Well	E0007182		0.00	0.00		0.00	0.00
DEPT OF FISH & GAME	120	210011	Sterling WMA	A0008668	691.63	649.02	663.12	656.64	686.49	669.38
CARL L PHILLIPS	120	210014	Home Place West	A0008772	330.19	264.00	424.56	341.71	292.50	330.59
ABERDEEN SPRINGFIELD CANAL CO	120	210016	Mann Well	A0008774	0.00	0.00	0.00	462.17	122.78	116.99
ABERDEEN SPRINGFIELD CANAL CO	120	210017	Toeys Well	A0008773	0.00	0.00	0.00	711.81	199.32	182.23
CITY OF AMMON	120	210019	Well 9	A0016398 or		723.62	497.24	567.67	1019.16	701.92
NORTH FORK ENERGY	120	410102	Home Place							
JOHN L MILLER	120	410103	Bird Cage							
BONNEVILLE POWER ADMINISTRATION	120	410104	Third Place							
RICH BROTHERS HATCHERY	120	410105	RICH BROTHERS							
BLF Land LLC	120	410227	Ferguson Hatchery							
KBC FARMS LLC	120	600007	George Well	A0007400						
Carl AND CARL L Phillips	120	600033	Desert North	A0007365	404.00	316.00	552.28	542.86	491.97	461.42
CARL L PHILLIPS	120	600039	Desert South	A0007364	248.00	285.00	444.29	339.44	270.86	317.52

Ownername	District	WMIS#	DiversionName	MetalTag#	2010 AF	2011 AF	2012 AF	2013 AF	2014 AF	AVG
CARL L PHILLIPS	120	600102	Wells Place	A0010197	197.00	134.23	201.66	244.05	149.99	185.39
CHARLES J SHACKELFORD	120	600193	G 8 2	A0006623	383.00	266.00	359.97	350.02	369.29	345.66
CHARLES J SHACKELFORD	120	600194	G 8 1	A0006627	483.00	593.00	558.58	548.26	536.00	543.77
CHARLES J SHACKELFORD	120	600203	G 13 5	A0006528	269.00	283.00	379.48	346.37	268.06	309.18
CHARLES J SHACKELFORD	120	600204	G 13 4	A0006530	226.00	260.00	240.10	280.46	266.35	254.58
CHARLES J SHACKELFORD	120	600213	G 17 1	A0006520	325.00	190.00	340.17	324.81	317.93	299.58
CHARLES J SHACKELFORD	120	600216	G 18 1	A0006407	370.00	321.00	516.98	529.54	409.03	429.31
CARL L PHILLIPS	120	600258	Home Place East	A0006079	169.00	147.00	297.25	232.85	171.89	203.60
CARL L PHILLIPS	120	600275	Neville Place	A0018259	405.00	373.00	436.84	484.64	380.61	416.02
CHARLES J SHACKELFORD	120	600276	Livingston Place (F	A0006081	278.00	269.00	319.33	265.64	254.63	277.32
IDAHO DEPARTMENT OF FISH & GAME	120	1000028	Well 7	D0006624						
NONE	120	1000029	Well 8	D0006758						
NONE	120	1000030	Well 9	D0011007						
NONE	120	1000031	Hatch House Well	A0010024						
NONE	120	1000032	Well 3	D0004202						
NONE	120	1000033	Well 5	D0004659						
NONE	120	1000034	Well 4	D0004491						
NONE	120	1000035	Well 2	A0010025						
NONE	120	1000036	Well 6	D0006318						
NONE	120	1000042	Simplot Aberdeen	E0007321	695.36	593.93	655.40	672.38	503.71	624.16
NONE	120	1000051	Idaho Supreme	E0007304			439.20		427.72	433.46
NONE	120	1000058		A0016373						
BASIC AMERICAN FOODS	120	1000348		E0007290		8.56	41.37	106.61	18.80	43.83
BASIC AMERICAN FOODS	120	1000349		E0007291		309.18	662.58	746.60	717.68	609.01
BASIC AMERICAN FOODS	120	1000350		A0009089						
GMODELO AG INC	120	1000351	North Well	D0027999		412.02			394.76	403.39
GMODELO AGRICULTURE INC	120	1000352		D0032471						
FALLS WATER CO INC	120	1000453	Well 9	D0048514	519.23	565.63	1221.34	1625.18	1451.28	1076.53
NONE	120	1000486	Well 8	D0043869		715.07	864.80	794.53	849.88	806.07
CITY OF UCON	120	1000536	Well 3	D0054823	153.00	172.09	177.95	276.82	200.56	196.08
SOUTH LANDS LLC	120	1000544		D0057454						
CITY OF RIGBY	120	1000576	Well number 4,	A0018254	773.03	743.03	715.57	765.01	472.07	693.74
NONE	120	1000597		A0018346						
NONE	120	1000598		D0048413						
NONE	120	1000605	Well No 11	A0012068		1499.48	1852.22	1260.22	2003.96	1653.97
NONE	120	1000606	Well No. 10	D0049781		547.46	829.56		498.03	625.02
PINEWOOD ESTATES	120	1000641	South Well No 1	A0018263						
NONE	120	1000642	Pinewood North	A0012095						

Ownername	District	WMIS#	DiversionName	MetalTag#	2010 AF	2011 AF	2012 AF	2013 AF	2014 AF	AVG
NONE	120	1000649	Hall North Well	A0018256				14.20	3.94	9.07
	120	1000650	Hall South Well	A0018255						
NONE	120	1000651		A0018265						
	120	1000654		A0018271						
RIRIE ELK MEADOWS HOMEOWNERS ASSN	120	1001363		A0018393						
CORP OF THE PRESIDING BISHOP CHURCH	120	1001370	6 32 12 1	A0018388				282.27	283.22	282.74
CANNON SHELLEY PROPERTY	120	1001376		A0018387						
SOUTH PARK ESTATES WATER AND SEWER	120	1001377		E0007287						
NONE	120	1001378		E0007288						
NONE	120	1001447		A0012073						
NONE	120	1001746	Well 2	E0006772						
PEP FARMS	120	1001750		A0018302				479.64	769.18	624.41
PEP FARMS LLC	120	1001751		A0018301				835.73	766.82	801.27
NONE	120	1001760								
NONE	120	1001761								
NONE	120	1001763		D0021711						
CITY OF BLACKFOOT	120	1001768	Well 12 and 13	D0054929					0.00	0.00
ANDCO LEASING LC	120	1001769		D0024639						
BASIC AMERICAN POTATO CO INC	120	1001771		E0007257						
GOLDEN VALLEY MEAT LLC AND GRAIN	120	1001772								
SKAAR BROTHERS PARTNERSHIP	120	1001773								
JK MERRILL & SONS INC	120	1001774								
GPOD OF IDAHO	120	1001775	Well 1	E0007286,						
CINDER BUTTE CATTLE LLC	120	1001776								
CHARLES HORROCKS	120	1001777	Office Pump	A0018304						
	120	1001778								
SNAKE RIVER LIVESTOCK CO	120	1001779								
KEVIN RHODEHOUSE	120	1001799								
JACK BROWN	120	1001800		E0008223						
BINGHAM COOPERATIVE INC	120	1001812		D0021965						
PENFORD PRODUCTS CO	120	1001817		A0018319						
TOWNSHIP PARK ESTATES WATER ASSN INC	120	1001825	Well 1							
TOWNSHIP PARK ESTATES WATER ASSN INC	120	1001826	Well 2							
	120	1001828	Wash Plant	A0009083						
NONE	120	1001834	Well 1	D0033189						
NONE	120	1001835	Well 2	D0033188						
NONE	120	1001836	15B	A0018338						
USDI BLM	120	1001837		D0062462						

ASSESSMENTS

9:59 AM

09/29/16

Accrual Basis

Water District 120

Sales by Customer Detail

November 2013 through October 2014

Type	Date	Num	Item	Qty	Sales Price	Amount
101 LOVELL, RONALD/COOK, CLYDE						
Invoice	03/26/2014	2014-101	2014 Acre Feet Measurement Fee (2...	568	0.30	170.40
Invoice	03/26/2014	2014-101	2014 Diversion Fee (2014 Diversion ...	2	60.00	120.00
Total 101 LOVELL, RONALD/COOK, CLYDE				570		290.40
147 EAMES,HUNTER, STONE, LANCE						
Invoice	03/26/2014	2014-147	2014 Acre Feet Measurement Fee (2...	197.8	0.30	59.34
Invoice	03/26/2014	2014-147	2014 Diversion Fee (2014 Diversion ...	1	60.00	60.00
Total 147 EAMES,HUNTER, STONE, LANCE				198.8		119.34
3 L LAND & CATTLE LLC						
Invoice	05/15/2014	2014-716	2014 Acre Feet Measurement Fee (2...	165.4	0.30	49.62
Invoice	05/15/2014	2014-716	2014 Diversion Fee (2014 Diversion ...	1	60.00	60.00
Total 3 L LAND & CATTLE LLC				166.4		109.62
44KBC FARMS, LLC/BONANZA BAR						
Invoice	03/26/2014	2014-44	2014 Diversion Fee (2014 Diversion ...	1	60.00	60.00
Total 44KBC FARMS, LLC/BONANZA BAR				1		60.00
510 BLM						
Invoice	03/26/2014	2014-510	2014 Acre Feet Measurement Fee (2...	600.2	0.30002	180.07
Invoice	03/26/2014	2014-510	2014 Diversion Fee (2014 Diversion ...	6	60.00	360.00
Total 510 BLM				606.2		540.07
67/241 WALE & BROTHER						
Invoice	03/25/2014	2014-67	Minimum Assessment (Minimum Fee)	1	25.00	25.00
Total 67/241 WALE & BROTHER				1		25.00
840 FEHRINGER/LDS CHURCH						
Invoice	05/15/2014	2014-840	2014 Acre Feet Measurement Fee (2...	218.8	0.29995	65.63
Invoice	05/15/2014	2014-840	2014 Diversion Fee (2014 Diversion ...	1	60.00	60.00
Total 840 FEHRINGER/LDS CHURCH				219.8		125.63
ABERDEEN SPRINGFIELD CANAL CO						
Invoice	03/26/2014	2014-1	2014 Diversion Fee (2014 Diversion ...	2	60.00	120.00
Total ABERDEEN SPRINGFIELD CANAL CO				2		120.00
ADKINS, DARLENE A & WILLIAM W						
Invoice	03/25/2014	2014-6	Minimum Assessment (Minimum Fee)	1	25.00	25.00
Total ADKINS, DARLENE A & WILLIAM W				1		25.00
ALBERTSON, KORTNEY & KAREN						
Invoice	03/26/2014	2014-546	Minimum Assessment (Minimum Fee)	1	25.00	25.00
Total ALBERTSON, KORTNEY & KAREN				1		25.00
ALBRETHSEN, ROMA E & JUSTIN D						
Invoice	03/25/2014	2014-9	Minimum Assessment (Minimum Fee)	1	25.00	25.00
Total ALBRETHSEN, ROMA E & JUSTIN D				1		25.00
ALLISON, DAVID & KATHY						
Invoice	03/25/2014	2014-12	Minimum Assessment (Minimum Fee)	1	25.00	25.00
Total ALLISON, DAVID & KATHY				1		25.00
AMERICAN MOTEL, LLC						
Invoice	03/26/2014	2014-381	Minimum Assessment (Minimum Fee)	1	25.00	25.00
Total AMERICAN MOTEL, LLC				1		25.00
ANDCO LEASING LC						
Invoice	03/25/2014	2014-15	Minimum Assessment (Minimum Fee)	1	25.00	25.00
Total ANDCO LEASING LC				1		25.00
ANDERSEN, NORMA & ALAN H						
Invoice	03/25/2014	2014-17	Minimum Assessment (Minimum Fee)	1	25.00	25.00
Total ANDERSEN, NORMA & ALAN H				1		25.00
ANDERSON, SAM & STACIE						
Invoice	03/26/2014	2014-770	Minimum Assessment (Minimum Fee)	1	25.00	25.00

9:59 AM

09/29/16

Accrual Basis

Water District 120

Sales by Customer Detail

November 2013 through October 2014

Type	Date	Num	Item	Qty	Sales Price	Amount
Total ANDERSON, SAM & STACIE				1		25.00
ANTHES, CASEY						
Invoice	03/25/2014	2014-18	Minimum Assessment (Minimum Fee)	1	25.00	25.00
Total ANTHES, CASEY				1		25.00
AUTUMN COVE MHP						
Invoice	03/26/2014	2014-29	2014 Acre Feet Measurement Fee (2...	24.4	0.30	7.32
Invoice	03/26/2014	2014-29	2014 Diversion Fee (2014 Diversion ...	1	60.00	60.00
Total AUTUMN COVE MHP				25.4		67.32
B J LIVESTOCK INC						
Invoice	03/25/2014	2014-54	Minimum Assessment (Minimum Fee)	1	25.00	25.00
Total B J LIVESTOCK INC				1		25.00
BALL BROTHERS PRODUCE						
Invoice	03/26/2014	2014-30	2014 Acre Feet Measurement Fee (2...	2.1	0.30	0.63
Invoice	03/26/2014	2014-30	2014 Diversion Fee (2014 Diversion ...	1	60.00	60.00
Total BALL BROTHERS PRODUCE				3.1		60.63
BARKER, MALINDA & RANDY						
Invoice	03/26/2014	2014-521	Minimum Assessment (Minimum Fee)	1	25.00	25.00
Total BARKER, MALINDA & RANDY				1		25.00
BARON, SHIRLY E & ROBERT M						
Invoice	03/25/2014	2014-38	Minimum Assessment (Minimum Fee)	1	25.00	25.00
Total BARON, SHIRLY E & ROBERT M				1		25.00
BASIC AMERICAN FOODS						
Invoice	03/26/2014	2014-776	2014 Acre Feet Measurement Fee (2...	515.8	0.30	154.74
Invoice	03/26/2014	2014-776	2014 Diversion Fee (2014 Diversion ...	3	60.00	180.00
Total BASIC AMERICAN FOODS				518.8		334.74
BEARD, BRUCE H						
Invoice	03/25/2014	2014-42	Minimum Assessment (Minimum Fee)	1	25.00	25.00
Total BEARD, BRUCE H				1		25.00
BECHTEL BWXT ID, LLC						
Invoice	03/26/2014	2014-45	2014 Diversion Fee (2014 Diversion ...	1	60.00	60.00
Total BECHTEL BWXT ID, LLC				1		60.00
BECO CONSTRUCTION						
Invoice	03/26/2014	2014-46	2014 Acre Feet Measurement Fee (2...	239	0.30	71.70
Invoice	03/26/2014	2014-46	2014 Diversion Fee (2014 Diversion ...	2	60.00	120.00
Total BECO CONSTRUCTION				241		191.70
BENNETT, HAL						
Invoice	03/26/2014	2014-847	Minimum Assessment (Minimum Fee)	1	25.00	25.00
Total BENNETT, HAL				1		25.00
Big Sky Water Users Association						
Invoice	03/26/2014	2014-50	2014 Acre Feet Measurement Fee (2...	353	0.30	105.90
Invoice	03/26/2014	2014-50	2014 Diversion Fee (2014 Diversion ...	1	60.00	60.00
Total Big Sky Water Users Association				354		165.90
BINGHAM COOPERATIVE INC						
Invoice	03/25/2014	2014-51	Minimum Assessment (Minimum Fee)	1	25.00	25.00
Total BINGHAM COOPERATIVE INC				1		25.00
BLAKE LYLE/CRANDALL, SHAUNA						
Invoice	03/25/2014	2014-132	Minimum Assessment (Minimum Fee)	1	25.00	25.00
Total BLAKE LYLE/CRANDALL, SHAUNA				1		25.00
BLIGHT, MICHAEL & MARY						
Invoice	07/09/2014	2014-194	Minimum Assessment (Minimum Fee)	1	25.00	25.00
Total BLIGHT, MICHAEL & MARY				1		25.00
BONNEVILLE ACRES WATER USERS ASSC						

9:59 AM

09/29/16

Accrual Basis

Water District 120

Sales by Customer Detail

November 2013 through October 2014

Type	Date	Num	Item	Qty	Sales Price	Amount
Invoice	03/26/2014	2014-59	2014 Acre Feet Measurement Fee (2...	59.6	0.30	17.88
Invoice	03/26/2014	2014-59	2014 Diversion Fee (2014 Diversion ...	2	60.00	120.00
Total BONNEVILLE ACRES WATER USERS ASSC				61.6		137.88
Boyce, Bonnie						
Invoice	03/25/2014	2014-111	Minimum Assessment (Minimum Fee)	1	25.00	25.00
Total Boyce, Bonnie				1		25.00
BRANIN, KEVIN & VIRGINIA						
Invoice	03/26/2014	2014-824	Minimum Assessment (Minimum Fee)	1	25.00	25.00
Total BRANIN, KEVIN & VIRGINIA				1		25.00
BRASIER, DOUGLAS						
Invoice	03/26/2014	2014-846	Minimum Assessment (Minimum Fee)	1	25.00	25.00
Total BRASIER, DOUGLAS				1		25.00
BROOKHAVEN SUBDIVISION						
Invoice	03/26/2014	2014-65	2014 Acre Feet Measurement Fee (2...	44	0.30	13.20
Invoice	03/26/2014	2014-65	2014 Diversion Fee (2014 Diversion ...	1	60.00	60.00
Total BROOKHAVEN SUBDIVISION				45		73.20
BROOKSHIER, ANNA R & ROYCE L						
Invoice	03/25/2014	2014-66	Minimum Assessment (Minimum Fee)	1	25.00	25.00
Total BROOKSHIER, ANNA R & ROYCE L				1		25.00
BROWN, PATRICIA E & JACK C						
Invoice	03/25/2014	2014-71	Minimum Assessment (Minimum Fee)	1	25.00	25.00
Total BROWN, PATRICIA E & JACK C				1		25.00
BRYAN, SUSAN S & CHARLES D						
Invoice	03/25/2014	2014-72	Minimum Assessment (Minimum Fee)	1	25.00	25.00
Total BRYAN, SUSAN S & CHARLES D				1		25.00
BULLY DOG TECHNOLOGIES						
Invoice	03/26/2014	2014-761	Minimum Assessment (Minimum Fee)	1	25.00	25.00
Total BULLY DOG TECHNOLOGIES				1		25.00
Burns, Kirk/ Szimhardt, LJ						
Invoice	03/26/2014	2014-466	2014 Diversion Fee (2014 Diversion ...	1	60.00	60.00
Total Burns, Kirk/ Szimhardt, LJ				1		60.00
BURTENSHAW, CRAIG & KARMA						
Invoice	03/26/2014	2014-816	2014 Acre Feet Measurement Fee (2...	225	0.30	67.50
Invoice	03/26/2014	2014-816	2014 Diversion Fee (2014 Diversion ...	1	60.00	60.00
Total BURTENSHAW, CRAIG & KARMA				226		127.50
BUSCH AGRICULTURAL RESOURCES INC						
Invoice	03/26/2014	2014-583	2014 Acre Feet Measurement Fee (2...	1,754.3	0.30	526.29
Invoice	03/26/2014	2014-583	2014 Diversion Fee (2014 Diversion ...	1	60.00	60.00
Total BUSCH AGRICULTURAL RESOURCES INC				1,755.3		586.29
BUTLER, TERRI						
Invoice	03/25/2014	2014-76	Minimum Assessment (Minimum Fee)	1	25.00	25.00
Total BUTLER, TERRI				1		25.00
CANNON SHELLEY PROPERTY LTD						
Invoice	03/26/2014	2014-723	2014 Diversion Fee (2014 Diversion ...	2	60.00	120.00
Total CANNON SHELLEY PROPERTY LTD				2		120.00
CARRIGAN, BRIAN W						
Invoice	03/25/2014	2014-86	Minimum Assessment (Minimum Fee)	1	25.00	25.00
Total CARRIGAN, BRIAN W				1		25.00
CARTER, LADD						
Invoice	03/25/2014	2014-88	Minimum Assessment (Minimum Fee)	1	25.00	25.00
Total CARTER, LADD				1		25.00
CARTER, MARVA B & KENT A						

9:59 AM

09/29/16

Accrual Basis

Water District 120

Sales by Customer Detail

November 2013 through October 2014

Type	Date	Num	Item	Qty	Sales Price	Amount
Invoice	03/25/2014	2014-87	Minimum Assessment (Minimum Fee)	1	25.00	25.00
Total CARTER, MARVA B & KENT A				1		25.00
CITY OF AMMON						
Invoice	03/26/2014	2014-14	2014 Acre Feet Measurement Fee (2...	4,852.4	0.30	1,455.71
Invoice	03/26/2014	2014-14	2014 Diversion Fee (2014 Diversion ...	9	60.00	540.00
Total CITY OF AMMON				4,861.4		1,995.71
CITY OF IONA						
Invoice	05/15/2014	2014-245	2014 Acre Feet Measurement Fee (2...	798.1	0.30003	239.45
Invoice	05/15/2014	2014-245	2014 Diversion Fee (2014 Diversion ...	2	60.00	120.00
Total CITY OF IONA				800.1		359.45
CITY OF POCATELLO (2)						
Invoice	05/15/2014	2014-158	2014 Acre Feet Measurement Fee (2...	220	0.30	66.00
Invoice	05/15/2014	2014-158	2014 Diversion Fee (2014 Diversion ...	1	60.00	60.00
Total CITY OF POCATELLO (2)				221		126.00
CITY OF RIGBY						
Invoice	03/26/2014	2014-566	2014 Acre Feet Measurement Fee (2...	2,522.2	0.30	756.66
Invoice	03/26/2014	2014-566	2014 Diversion Fee (2014 Diversion ...	4	60.00	240.00
Total CITY OF RIGBY				2,526.2		996.66
CITY OF RIRIE						
Invoice	03/26/2014	2014-567	2014 Acre Feet Measurement Fee (2...	528.4	0.30	158.52
Invoice	03/26/2014	2014-567	2014 Diversion Fee (2014 Diversion ...	3	60.00	180.00
Total CITY OF RIRIE				531.4		338.52
CITY OF ROBERTS						
Invoice	03/26/2014	2014-403	2014 Acre Feet Measurement Fee (2...	2,078	0.30	623.40
Invoice	03/26/2014	2014-403	2014 Diversion Fee (2014 Diversion ...	2	60.00	120.00
Total CITY OF ROBERTS				2,080		743.40
CITY OF UCON						
Invoice	05/19/2014	2014-507	2014 Acre Feet Measurement Fee (2...	368.4	0.30	110.52
Invoice	05/19/2014	2014-507	2014 Diversion Fee (2014 Diversion ...	2	60.00	120.00
Total CITY OF UCON				370.4		230.52
CLAYSON, GAYLEN						
Invoice	03/26/2014	2014-837	Minimum Assessment (Minimum Fee)	2	25.00	50.00
Total CLAYSON, GAYLEN				2		50.00
CLEMENT, CORY						
Invoice	03/26/2014	2014-853	Minimum Assessment (Minimum Fee)	1	25.00	25.00
Total CLEMENT, CORY				1		25.00
CLEMENT, CRAIG RAY						
Invoice	03/26/2014	2014-854	Minimum Assessment (Minimum Fee)	1	25.00	25.00
Total CLEMENT, CRAIG RAY				1		25.00
CLEMENT, MARILYN						
Invoice	03/26/2014	2014-842	Minimum Assessment (Minimum Fee)	1	25.00	25.00
Total CLEMENT, MARILYN				1		25.00
CLEMONS, JUSTIN & DOMINIQUE						
Invoice	03/26/2014	2014-822	Minimum Assessment (Minimum Fee)	1	25.00	25.00
Total CLEMONS, JUSTIN & DOMINIQUE				1		25.00
CLOVIS, DELORIS & EDWARD						
Invoice	03/25/2014	2014-98	Minimum Assessment (Minimum Fee)	1	25.00	25.00
Total CLOVIS, DELORIS & EDWARD				1		25.00
COLLINS, DANA						
Invoice	03/25/2014	2014-99	Minimum Assessment (Minimum Fee)	1	25.00	25.00
Total COLLINS, DANA				1		25.00
CONTOS, NICHOLAS						
Invoice	03/26/2014	2014-323	Minimum Assessment (Minimum Fee)	1	25.00	25.00

9:59 AM

09/29/16

Accrual Basis

Water District 120
Sales by Customer Detail
 November 2013 through October 2014

Type	Date	Num	Item	Qty	Sales Price	Amount
Total CONTOS, NICHOLAS				1		25.00
COUMERILH, TERRY L						
Invoice	03/25/2014	2014-107	Minimum Assessment (Minimum Fee)	2	25.00	50.00
Total COUMERILH, TERRY L				2		50.00
COUNTRY HAVEN UTILITIES						
Invoice	03/26/2014	2014-109	2014 Acre Feet Measurement Fee (2...	33.2	0.30	9.96
Invoice	03/26/2014	2014-109	2014 Diversion Fee (2014 Diversion ...	3	60.00	180.00
Total COUNTRY HAVEN UTILITIES				36.2		189.96
COUNTRY LIFE EST WATER USERS ASSN						
Invoice	03/26/2014	2014-110	2014 Acre Feet Measurement Fee (2...	89.8	0.30	26.94
Invoice	03/26/2014	2014-110	2014 Diversion Fee (2014 Diversion ...	2	60.00	120.00
Total COUNTRY LIFE EST WATER USERS ASSN				91.8		146.94
COX, PAMELA & RANDY						
Invoice	03/25/2014	2014-112	Minimum Assessment (Minimum Fee)	1	25.00	25.00
Total COX, PAMELA & RANDY				1		25.00
CRITSER, RAYMON L						
Invoice	03/25/2014	2014-114	Minimum Assessment (Minimum Fee)	1	25.00	25.00
Total CRITSER, RAYMON L				1		25.00
CSE Water Co.						
Invoice	03/26/2014	2014-116	2014 Acre Feet Measurement Fee (2...	204.1	0.30	61.23
Invoice	03/26/2014	2014-116	2014 Diversion Fee (2014 Diversion ...	2	60.00	120.00
Total CSE Water Co.				206.1		181.23
D-2 LAND AND LIVESTOCK LLC						
Invoice	03/26/2014	2014-497	2014 Acre Feet Measurement Fee (2...	164.1	0.30	49.23
Invoice	03/26/2014	2014-497	2014 Diversion Fee (2014 Diversion ...	2	60.00	120.00
Total D-2 LAND AND LIVESTOCK LLC				166.1		169.23
D & M WATER ASSN						
Invoice	03/26/2014	2014-118	2014 Acre Feet Measurement Fee (2...	46.1	0.30	13.83
Invoice	03/26/2014	2014-118	2014 Diversion Fee (2014 Diversion ...	3	60.00	180.00
Total D & M WATER ASSN				49.1		193.83
DANCE, EVAN & SANDRA						
Invoice	03/25/2014	2014-124	Minimum Assessment (Minimum Fee)	1	25.00	25.00
Total DANCE, EVAN & SANDRA				1		25.00
DANSIE, BEN & ERICA						
Invoice	06/02/2014	2014-333	Minimum Assessment (Minimum Fee)	1	25.00	25.00
Total DANSIE, BEN & ERICA				1		25.00
DAVISON, RANDY LEE						
Invoice	03/26/2014	2014-126	2014 Acre Feet Measurement Fee (2...	107.9	0.30	32.37
Invoice	03/26/2014	2014-126	2014 Diversion Fee (2014 Diversion ...	1	60.00	60.00
Total DAVISON, RANDY LEE				108.9		92.37
DE CROIX, MARY ALICE & MICHAEL GENE						
Invoice	03/25/2014	2014-130	Minimum Assessment (Minimum Fee)	1	25.00	25.00
Total DE CROIX, MARY ALICE & MICHAEL GENE				1		25.00
DEAN, SCOTT AND SHARI						
Invoice	03/26/2014	2014-266	Minimum Assessment (Minimum Fee)	1	25.00	25.00
Total DEAN, SCOTT AND SHARI				1		25.00
DECKER, PATRICIA A & LORAL A						
Invoice	03/25/2014	2014-133	Minimum Assessment (Minimum Fee)	1	25.00	25.00
Total DECKER, PATRICIA A & LORAL A				1		25.00
DEPPE TRUST						
Invoice	03/26/2014	2014-135	2014 Acre Feet Measurement Fee (2...	278.5	0.30	83.55
Invoice	03/26/2014	2014-135	2014 Diversion Fee (2014 Diversion ...	1	60.00	60.00

9:59 AM

09/29/16

Accrual Basis

Water District 120
Sales by Customer Detail
November 2013 through October 2014

Type	Date	Num	Item	Qty	Sales Price	Amount
Total DEPPE TRUST				279.5		143.55
DISHMAN, REA ETTA J & WILLIAM T						
Invoice	03/25/2014	2014-139	Minimum Assessment (Minimum Fee)	1	25.00	25.00
Total DISHMAN, REA ETTA J & WILLIAM T				1		25.00
DOAN, MARK L						
Invoice	03/25/2014	2014-117	Minimum Assessment (Minimum Fee)	1	25.00	25.00
Total DOAN, MARK L				1		25.00
DOME TECHNOLOGY						
Invoice	03/26/2014	2014-835	2014 Diversion Fee (2014 Diversion ...	1	60.00	60.00
Total DOME TECHNOLOGY				1		60.00
DOMINICK, TERESA						
Invoice	03/26/2014	2014-37	2014 Acre Feet Measurement Fee (2...	801	0.30	240.30
Invoice	03/26/2014	2014-37	2014 Diversion Fee (2014 Diversion ...	1	60.00	60.00
Total DOMINICK, TERESA				802		300.30
DOUGLASS, PENNY						
Invoice	03/26/2014	2014-504	2014 Acre Feet Measurement Fee (2...	12	0.30	3.60
Invoice	03/26/2014	2014-504	2014 Diversion Fee (2014 Diversion ...	1	60.00	60.00
Total DOUGLASS, PENNY				13		63.60
EAGLE EYE PRODUCE						
Invoice	03/26/2014	2014-146	2014 Acre Feet Measurement Fee (2...	38.7	0.30	11.61
Invoice	03/26/2014	2014-146	2014 Diversion Fee (2014 Diversion ...	1	60.00	60.00
Total EAGLE EYE PRODUCE				39.7		71.61
EASTERN ID TECHNICAL COLLEGE						
Invoice	03/26/2014	2014-148	2014 Acre Feet Measurement Fee (2...	21.9	0.30	6.57
Invoice	03/26/2014	2014-148	2014 Diversion Fee (2014 Diversion ...	1	60.00	60.00
Total EASTERN ID TECHNICAL COLLEGE				22.9		66.57
ELLIOT, RONDA						
Invoice	03/25/2014	2014-154	Minimum Assessment (Minimum Fee)	2	25.00	50.00
Total ELLIOT, RONDA				2		50.00
ELLIS, DELWYN V & BARBARA						
Invoice	03/26/2014	2014-155	2014 Acre Feet Measurement Fee (2...	11	0.30	3.30
Invoice	03/26/2014	2014-155	2014 Diversion Fee (2014 Diversion ...	1	60.00	60.00
Total ELLIS, DELWYN V & BARBARA				12		63.30
EVANS GRAINS						
Invoice	03/26/2014	2014-159	2014 Acre Feet Measurement Fee (2...	127.1	0.30	38.13
Invoice	03/26/2014	2014-159	2014 Diversion Fee (2014 Diversion ...	2	60.00	120.00
Total EVANS GRAINS				129.1		158.13
EVANS, JAMES & SAUNDRA						
Invoice	03/25/2014	2014-160	Minimum Assessment (Minimum Fee)	1	25.00	25.00
Total EVANS, JAMES & SAUNDRA				1		25.00
FALLS WATER CO INC						
Invoice	05/15/2014	2014-162	2014 Acre Feet Measurement Fee (2...	2,319.5	0.30	695.85
Invoice	05/15/2014	2014-162	2014 Diversion Fee (2014 Diversion ...	5	60.00	300.00
Total FALLS WATER CO INC				2,324.5		995.85
FARMS LLC						
Invoice	03/26/2014	2014-712	2014 Acre Feet Measurement Fee (2...	5.2	0.30	1.56
Invoice	03/26/2014	2014-712	2014 Diversion Fee (2014 Diversion ...	1	60.00	60.00
Total FARMS LLC				6.2		61.56
FEHRINGER, ROGER & DALE						
Invoice	03/26/2014	2014-769	2014 Acre Feet Measurement Fee (2...	241	0.30	72.30
Invoice	03/26/2014	2014-769	2014 Diversion Fee (2014 Diversion ...	1	60.00	60.00
Total FEHRINGER, ROGER & DALE				242		132.30
FELD, CONAN						

9:59 AM

09/29/16

Accrual Basis

Water District 120
Sales by Customer Detail
November 2013 through October 2014

Type	Date	Num	Item	Qty	Sales Price	Amount
Invoice	05/15/2014	2014-272	2014 Acre Feet Measurement Fee (2...	155.8	0.30	46.74
Invoice	05/15/2014	2014-272	2014 Diversion Fee (2014 Diversion ...	1	60.00	60.00
Total FELD, CONAN				156.8		106.74
FELD, JEFF						
Invoice	03/26/2014	2014-163	2014 Acre Feet Measurement Fee (2...	217.4	0.30	65.22
Invoice	03/26/2014	2014-163	2014 Diversion Fee (2014 Diversion ...	1	60.00	60.00
Total FELD, JEFF				218.4		125.22
FERGUSON, DANNY & MAREENE						
Invoice	03/26/2014	2014-164	2014 Acre Feet Measurement Fee (2...	378.6	0.30	113.58
Invoice	03/26/2014	2014-164	2014 Diversion Fee (2014 Diversion ...	1	60.00	60.00
Total FERGUSON, DANNY & MAREENE				379.6		173.58
FIELDING, BRENDA						
Invoice	03/26/2014	2014-827	Minimum Assessment (Minimum Fee)	1	25.00	25.00
Total FIELDING, BRENDA				1		25.00
FIELDING, RAY OR KENNETH						
Invoice	03/26/2014	2014-165	2014 Acre Feet Measurement Fee (2...	94.9	0.30	28.47
Invoice	03/26/2014	2014-165	2014 Diversion Fee (2014 Diversion ...	1	60.00	60.00
Total FIELDING, RAY OR KENNETH				95.9		88.47
FIRTH SCHOOL DIST NO 59						
Invoice	03/26/2014	2014-166	2014 Acre Feet Measurement Fee (2...	3.9	0.30	1.17
Invoice	03/26/2014	2014-166	2014 Diversion Fee (2014 Diversion ...	1	60.00	60.00
Total FIRTH SCHOOL DIST NO 59				4.9		61.17
FLORENCE GUNDERSON TRUST						
Invoice	03/26/2014	2014-188	Minimum Assessment (Minimum Fee)	1	25.00	25.00
Total FLORENCE GUNDERSON TRUST				1		25.00
FMC						
Invoice	06/23/2014	2014-168	2014 Acre Feet Measurement Fee (2...	1.9	0.30	0.57
Invoice	06/23/2014	2014-168	2014 Diversion Fee (2014 Diversion ...	4	60.00	240.00
Total FMC				5.9		240.57
FOSTER, BRAD						
Invoice	03/26/2014	2014-169	2014 Acre Feet Measurement Fee (2...	1,290.1	0.29999	387.02
Invoice	03/26/2014	2014-169	2014 Diversion Fee (2014 Diversion ...	1	60.00	60.00
Total FOSTER, BRAD				1,291.1		447.02
FOX WAREHOUSE LLC						
Invoice	03/26/2014	2014-97	2014 Diversion Fee (2014 Diversion ...	2	60.00	120.00
Total FOX WAREHOUSE LLC				2		120.00
FUELL, LINDA LEE & FRANK J						
Invoice	03/26/2014	2014-174	Minimum Assessment (Minimum Fee)	1	25.00	25.00
Total FUELL, LINDA LEE & FRANK J				1		25.00
FUNK, CONNIE G & H ALAN						
Invoice	03/26/2014	2014-175	Minimum Assessment (Minimum Fee)	1	25.00	25.00
Total FUNK, CONNIE G & H ALAN				1		25.00
GARRETT, LESLIE KAY & GREGORY ALLE						
Invoice	03/26/2014	2014-176	Minimum Assessment (Minimum Fee)	1	25.00	25.00
Total GARRETT, LESLIE KAY & GREGORY ALLE				1		25.00
GILLENWATER, JOLENE						
Invoice	03/26/2014	2014-265	Minimum Assessment (Minimum Fee)	1	25.00	25.00
Total GILLENWATER, JOLENE				1		25.00
GNEITING, JAY						
Invoice	03/26/2014	2014-179	2014 Acre Feet Measurement Fee (2...	324.1	0.29997	97.22
Invoice	03/26/2014	2014-179	2014 Diversion Fee (2014 Diversion ...	1	60.00	60.00
Total GNEITING, JAY				325.1		157.22
GONZALES, FERNANDO & IRENE						

9:59 AM

09/29/16

Accrual Basis

Water District 120
Sales by Customer Detail
November 2013 through October 2014

Type	Date	Num	Item	Qty	Sales Price	Amount
Invoice	03/26/2014	2014-181	2014 Diversion Fee (2014 Diversion ...	1	60.00	60.00
Total GONZALES, FERNANDO & IRENE				1		60.00
GREEN, RICHARD E						
Invoice	03/26/2014	2014-183	Minimum Assessment (Minimum Fee)	1	25.00	25.00
Total GREEN, RICHARD E				1		25.00
GREGORY, KATHRYN S & DARVEL J						
Invoice	03/26/2014	2014-184	Minimum Assessment (Minimum Fee)	1	25.00	25.00
Total GREGORY, KATHRYN S & DARVEL J				1		25.00
GROVELAND CEMETERY						
Invoice	03/26/2014	2014-186	Minimum Assessment (Minimum Fee)	3	25.00	75.00
Total GROVELAND CEMETERY				3		75.00
HALDERSON, NORMA K & JAMES LEE						
Invoice	03/26/2014	2014-190	Minimum Assessment (Minimum Fee)	1	25.00	25.00
Total HALDERSON, NORMA K & JAMES LEE				1		25.00
HALDY, PAULA						
Invoice	03/26/2014	2014-191	Minimum Assessment (Minimum Fee)	1	25.00	25.00
Total HALDY, PAULA				1		25.00
HALL, JERRY & GORDON & RICKI						
Invoice	03/26/2014	2014-193	2014 Acre Feet Measurement Fee (2...	1,438.2	0.30	431.46
Invoice	03/26/2014	2014-193	2014 Diversion Fee (2014 Diversion ...	8	60.00	480.00
Total HALL, JERRY & GORDON & RICKI				1,446.2		911.46
HANCOCK, MYRON						
Invoice	03/26/2014	2014-196	2014 Acre Feet Measurement Fee (2...	29.2	0.30	8.76
Invoice	03/26/2014	2014-196	2014 Diversion Fee (2014 Diversion ...	1	60.00	60.00
Total HANCOCK, MYRON				30.2		68.76
HANEY, MEL & MICHELLE						
Invoice	03/26/2014	2014-223	Minimum Assessment (Minimum Fee)	1	25.00	25.00
Total HANEY, MEL & MICHELLE				1		25.00
HENDERSON, AR						
Invoice	03/26/2014	2014-205	2014 Diversion Fee (2014 Diversion ...	1	60.00	60.00
Total HENDERSON, AR				1		60.00
HENNEY, SADIE SHARLENE & RONALD A						
Invoice	03/26/2014	2014-207	Minimum Assessment (Minimum Fee)	1	25.00	25.00
Total HENNEY, SADIE SHARLENE & RONALD A				1		25.00
HICKEY, RAYMOND						
Invoice	03/26/2014	2014-717	2014 Diversion Fee (2014 Diversion ...	1	60.00	60.00
Total HICKEY, RAYMOND				1		60.00
HIGHTOWER, LEX C						
Invoice	03/26/2014	2014-209	Minimum Assessment (Minimum Fee)	1	25.00	25.00
Total HIGHTOWER, LEX C				1		25.00
HJH Properties						
Invoice	03/25/2014	2014-63	Minimum Assessment (Minimum Fee)	1	25.00	25.00
Total HJH Properties				1		25.00
HOLLUM, GARY J						
Invoice	03/26/2014	2014-217	Minimum Assessment (Minimum Fee)	1	25.00	25.00
Total HOLLUM, GARY J				1		25.00
HONEYBEE ACRES WELL USERS						
Invoice	03/26/2014	2014-219	2014 Acre Feet Measurement Fee (2...	21.8	0.30	6.54
Invoice	03/26/2014	2014-219	2014 Diversion Fee (2014 Diversion ...	2	60.00	120.00
Total HONEYBEE ACRES WELL USERS				23.8		126.54
HOUGHLAND, PORTER & BONNIE						
Invoice	05/16/2014	2014-220	2014 Acre Feet Measurement Fee (2...	615.8	0.30	184.74

9:59 AM

09/29/16

Accrual Basis

Water District 120

Sales by Customer Detail

November 2013 through October 2014

Type	Date	Num	Item	Qty	Sales Price	Amount
Invoice	05/16/2014	2014-220	2014 Diversion Fee (2014 Diversion ...	1	60.00	60.00
Total HOUGHLAND, PORTER & BONNIE				616.8		244.74
HOWE, RUTH G & WILLIAM G						
Invoice	03/26/2014	2014-224	Minimum Assessment (Minimum Fee)	1	25.00	25.00
Total HOWE, RUTH G & WILLIAM G				1		25.00
HRABIK, KATHLEEN & MARTIN G						
Invoice	03/26/2014	2014-171	Minimum Assessment (Minimum Fee)	1	25.00	25.00
Total HRABIK, KATHLEEN & MARTIN G				1		25.00
HUNTER FAMILY PARTNERSHIP						
Invoice	03/26/2014	2014-225	2014 Acre Feet Measurement Fee (2...	293.4	0.30	88.02
Invoice	03/26/2014	2014-225	2014 Diversion Fee (2014 Diversion ...	1	60.00	60.00
Total HUNTER FAMILY PARTNERSHIP				294.4		148.02
IDAHO FALLS COUNTRY CLUB						
Invoice	03/26/2014	2014-232	2014 Acre Feet Measurement Fee (2...	23.1	0.30	6.93
Invoice	03/26/2014	2014-232	2014 Diversion Fee (2014 Diversion ...	1	60.00	60.00
Total IDAHO FALLS COUNTRY CLUB				24.1		66.93
IDAHO PACIFIC CORP.						
Invoice	03/26/2014	2014-237	2014 Acre Feet Measurement Fee (2...	787.8	0.30	236.34
Invoice	03/26/2014	2014-237	2014 Diversion Fee (2014 Diversion ...	2	60.00	120.00
Total IDAHO PACIFIC CORP.				789.8		356.34
IDAHO POWER CO						
Invoice	05/15/2014	2014-238	2014 Diversion Fee (2014 Diversion ...	2	60.00	120.00
Invoice	05/15/2014	2014-238	2014 Acre Feet Measurement Fee (2...	1,435.5	0.30	430.65
Total IDAHO POWER CO				1,437.5		550.65
IDAHO WATER CO LLC						
Invoice	03/26/2014	2014-843	2014 Diversion Fee (2014 Diversion ...	1	60.00	60.00
Total IDAHO WATER CO LLC				1		60.00
IDAHOAN FOODS INC						
Invoice	03/26/2014	2014-235	2014 Acre Feet Measurement Fee (2...	522.6	0.30	156.78
Invoice	03/26/2014	2014-235	2014 Diversion Fee (2014 Diversion ...	4	60.00	240.00
Total IDAHOAN FOODS INC				526.6		396.78
INTEGROW MALT, LLC						
Invoice	03/26/2014	2014-777	2014 Acre Feet Measurement Fee (2...	412	0.30	123.60
Invoice	03/26/2014	2014-777	2014 Diversion Fee (2014 Diversion ...	2	60.00	120.00
Total INTEGROW MALT, LLC				414		243.60
IONA CEMETERY						
Invoice	03/26/2014	2014-244	2014 Acre Feet Measurement Fee (2...	27.4	0.30	8.22
Invoice	03/26/2014	2014-244	2014 Diversion Fee (2014 Diversion ...	1	60.00	60.00
Total IONA CEMETERY				28.4		68.22
IRELANDS ACRES MOBILE HOME PARK						
Invoice	03/26/2014	2014-246	2014 Acre Feet Measurement Fee (2...	25.5	0.30	7.65
Invoice	03/26/2014	2014-246	2014 Diversion Fee (2014 Diversion ...	1	60.00	60.00
Total IRELANDS ACRES MOBILE HOME PARK				26.5		67.65
J & K ESTATES WATER CO INC						
Invoice	03/26/2014	2014-247	2014 Acre Feet Measurement Fee (2...	190	0.30	57.00
Invoice	03/26/2014	2014-247	2014 Diversion Fee (2014 Diversion ...	2	60.00	120.00
Total J & K ESTATES WATER CO INC				192		177.00
JACK E DETMER LIVING TRUST						
Invoice	03/25/2014	2014-138	Minimum Assessment (Minimum Fee)	1	25.00	25.00
Total JACK E DETMER LIVING TRUST				1		25.00
JEFFERSON HILLS GOLF & RECREATION						
Invoice	03/26/2014	2014-256	2014 Acre Feet Measurement Fee (2...	162.4	0.30	48.72
Invoice	03/26/2014	2014-256	2014 Diversion Fee (2014 Diversion ...	1	60.00	60.00

9:59 AM

09/29/16

Accrual Basis

Water District 120
Sales by Customer Detail
November 2013 through October 2014

Type	Date	Num	Item	Qty	Sales Price	Amount
Total JEFFERSON HILLS GOLF & RECREATION				163.4		108.72
JENCO ACRES WATER BOARD ASSN						
Invoice	03/26/2014	2014-257	2014 Acre Feet Measurement Fee (2...	74.7	0.30	22.41
Invoice	03/26/2014	2014-257	2014 Diversion Fee (2014 Diversion ...	1	60.00	60.00
Total JENCO ACRES WATER BOARD ASSN				75.7		82.41
JOHNSTON, JAMES D ET-UX						
Invoice	03/26/2014	2014-263	Minimum Assessment (Minimum Fee)	1	25.00	25.00
Total JOHNSTON, JAMES D ET-UX				1		25.00
JOURNEYS END HOA						
Invoice	03/26/2014	2014-763	Minimum Assessment (Minimum Fee)	1	25.00	25.00
Total JOURNEYS END HOA				1		25.00
JR SIMPLOT CO						
Invoice	05/15/2014	2014-248	2014 Acre Feet Measurement Fee (2...	5,446.1	0.30	1,633.83
Invoice	05/15/2014	2014-248	2014 Diversion Fee (2014 Diversion ...	6	60.00	360.00
Total JR SIMPLOT CO				5,452.1		1,993.83
KERLEY, TESSENDERLO						
Invoice	03/26/2014	2014-492	2014 Acre Feet Measurement Fee (2...	7.3	0.30	2.19
Invoice	03/26/2014	2014-492	2014 Diversion Fee (2014 Diversion ...	1	60.00	60.00
Total KERLEY, TESSENDERLO				8.3		62.19
KEY BANK						
Invoice	03/26/2014	2014-269	2014 Acre Feet Measurement Fee (2...	84.7	0.30	25.41
Invoice	03/26/2014	2014-269	2014 Diversion Fee (2014 Diversion ...	1	60.00	60.00
Total KEY BANK				85.7		85.41
KINGHORN, KARL						
Invoice	03/26/2014	2014-319	2014 Acre Feet Measurement Fee (2...	31.5	0.29968	9.44
Invoice	03/26/2014	2014-319	2014 Diversion Fee (2014 Diversion ...	1	60.00	60.00
Total KINGHORN, KARL				32.5		69.44
KLASSEN, PHILIP & ANNA						
Invoice	07/02/2014	2014-540	Minimum Assessment (Minimum Fee)	1	25.00	25.00
Total KLASSEN, PHILIP & ANNA				1		25.00
KOPP SR, ESTHER M & FRED L						
Invoice	03/26/2014	2014-273	Minimum Assessment (Minimum Fee)	1	25.00	25.00
Total KOPP SR, ESTHER M & FRED L				1		25.00
KROFF, SHON						
Invoice	03/26/2014	2014-274	Minimum Assessment (Minimum Fee)	1	25.00	25.00
Total KROFF, SHON				1		25.00
LACEYS VISTA ACRES WATER CORP						
Invoice	03/26/2014	2014-276	2014 Acre Feet Measurement Fee (2...	38.6	0.30	11.58
Invoice	03/26/2014	2014-276	2014 Diversion Fee (2014 Diversion ...	2	60.00	120.00
Total LACEYS VISTA ACRES WATER CORP				40.6		131.58
LAMB WESTON INC						
Invoice	03/26/2014	2014-277	2014 Acre Feet Measurement Fee (2...	2,665.2	0.30	799.57
Invoice	03/26/2014	2014-277	2014 Diversion Fee (2014 Diversion ...	3	60.00	180.00
Total LAMB WESTON INC				2,668.2		979.57
LAMBERT, VIRGINIA & LYLE						
Invoice	03/26/2014	2014-278	Minimum Assessment (Minimum Fee)	1	25.00	25.00
Total LAMBERT, VIRGINIA & LYLE				1		25.00
LANDON, WAYNE S						
Invoice	03/26/2014	2014-279	Minimum Assessment (Minimum Fee)	1	25.00	25.00
Total LANDON, WAYNE S				1		25.00
LARSON, WILLARD E						
Invoice	03/26/2014	2014-284	2014 Acre Feet Measurement Fee (2...	1.2	0.30	0.36
Invoice	03/26/2014	2014-284	2014 Diversion Fee (2014 Diversion ...	1	60.00	60.00

9:59 AM

09/29/16

Accrual Basis

Water District 120
Sales by Customer Detail
 November 2013 through October 2014

Type	Date	Num	Item	Qty	Sales Price	Amount
Total LARSON, WILLARD E				2.2		60.36
LDS CHURCH 93						
Invoice	05/15/2014	2014-286	2014 Acre Feet Measurement Fee (2...	1,567	0.30	470.10
Invoice	05/15/2014	2014-286	2014 Diversion Fee (2014 Diversion ...	5	60.00	300.00
Total LDS CHURCH 93				1,572		770.10
LDS CHURCH/FARMLAND RESERVE						
Invoice	05/15/2014	2014-93	2014 Acre Feet Measurement Fee (2...	257.1	0.30	77.13
Invoice	05/15/2014	2014-93	2014 Diversion Fee (2014 Diversion ...	1	60.00	60.00
Total LDS CHURCH/FARMLAND RESERVE				258.1		137.13
LEAVITT, MARK						
Invoice	03/26/2014	2014-289	Minimum Assessment (Minimum Fee)	1	25.00	25.00
Total LEAVITT, MARK				1		25.00
LEE, LYNDA & MERWIN NELSON						
Invoice	03/26/2014	2014-292	Minimum Assessment (Minimum Fee)	1	25.00	25.00
Total LEE, LYNDA & MERWIN NELSON				1		25.00
LEIGHTON, WILLIAM A						
Invoice	03/26/2014	2014-293	2014 Acre Feet Measurement Fee (2...	16.1	0.30	4.83
Invoice	03/26/2014	2014-293	2014 Diversion Fee (2014 Diversion ...	1	60.00	60.00
Total LEIGHTON, WILLIAM A				17.1		64.83
LITTLE BUTTE CEMETERY DISTRICT						
Invoice	03/26/2014	2014-298	2014 Acre Feet Measurement Fee (2...	34	0.30	10.20
Invoice	03/26/2014	2014-298	2014 Diversion Fee (2014 Diversion ...	1	60.00	60.00
Total LITTLE BUTTE CEMETERY DISTRICT				35		70.20
LONG, PEGI L & GLEN R						
Invoice	03/26/2014	2014-299	Minimum Assessment (Minimum Fee)	1	25.00	25.00
Total LONG, PEGI L & GLEN R				1		25.00
LOTT, JONATHAN & JILL						
Invoice	03/26/2014	2014-823	Minimum Assessment (Minimum Fee)	1	25.00	25.00
Total LOTT, JONATHAN & JILL				1		25.00
LOVELAND, KARL						
Invoice	03/26/2014	2014-303	2014 Acre Feet Measurement Fee (2...	601.6	0.30	180.48
Invoice	03/26/2014	2014-303	2014 Diversion Fee (2014 Diversion ...	2	60.00	120.00
Total LOVELAND, KARL				603.6		300.48
LOVELL, RONALD						
Invoice	03/26/2014	2014-820	2014 Acre Feet Measurement Fee (2...	368.7	0.30	110.61
Invoice	03/26/2014	2014-820	2014 Diversion Fee (2014 Diversion ...	1	60.00	60.00
Total LOVELL, RONALD				369.7		170.61
LOWDER, LUCILE & JUSTIN						
Invoice	03/26/2014	2014-305	Minimum Assessment (Minimum Fee)	1	25.00	25.00
Total LOWDER, LUCILE & JUSTIN				1		25.00
LUCIER, ROBERT P						
Invoice	03/26/2014	2014-851	Minimum Assessment (Minimum Fee)	1	25.00	25.00
Total LUCIER, ROBERT P				1		25.00
LUNAR STREET WATER USERS ASSN INC						
Invoice	03/26/2014	2014-306	Minimum Assessment (Minimum Fee)	1	25.00	25.00
Total LUNAR STREET WATER USERS ASSN INC				1		25.00
LYNCH, DAVID A & Jeanne Hendricks						
Invoice	03/26/2014	2014-206	Minimum Assessment (Minimum Fee)	1	25.00	25.00
Total LYNCH, DAVID A & Jeanne Hendricks				1		25.00
MADDEN, BARBARA L						
Invoice	03/26/2014	2014-309	2014 Acre Feet Measurement Fee (2...	147.8	0.30	44.34
Invoice	03/26/2014	2014-309	2014 Diversion Fee (2014 Diversion ...	2	60.00	120.00

9:59 AM

09/29/16

Accrual Basis

Water District 120
Sales by Customer Detail
November 2013 through October 2014

Type	Date	Num	Item	Qty	Sales Price	Amount
Total MADDEN, BARBARA L				149.8		164.34
MAGNOLIA NITROGEN IDAHO LLC						
Invoice	03/26/2014	2014-805	2014 Diversion Fee (2014 Diversion ...	2	60.00	120.00
Total MAGNOLIA NITROGEN IDAHO LLC				2		120.00
MANUEL ARIAS CHILDREN'S TRUST						
Invoice	03/25/2014	2014-142	Minimum Assessment (Minimum Fee)	1	25.00	25.00
Total MANUEL ARIAS CHILDREN'S TRUST				1		25.00
MARTIN, BILL & KIRMA						
Invoice	03/26/2014	2014-312	Minimum Assessment (Minimum Fee)	1	25.00	25.00
Total MARTIN, BILL & KIRMA				1		25.00
MARTIN, KAY						
Invoice	03/26/2014	2014-541	Minimum Assessment (Minimum Fee)	1	25.00	25.00
Total MARTIN, KAY				1		25.00
MARTIN, VON & JOY						
Invoice	03/26/2014	2014-311	Minimum Assessment (Minimum Fee)	1	25.00	25.00
Total MARTIN, VON & JOY				1		25.00
MARTINEZ, JOSE AND CHRISTINE						
Invoice	03/26/2014	2014-285	Minimum Assessment (Minimum Fee)	1	25.00	25.00
Total MARTINEZ, JOSE AND CHRISTINE				1		25.00
MASON, JOHN & VALERIE						
Invoice	03/26/2014	2014-314	2014 Diversion Fee (2014 Diversion ...	1	60.00	60.00
Total MASON, JOHN & VALERIE				1		60.00
MCCRAW, SANDIE & JAMES						
Invoice	03/26/2014	2014-316	Minimum Assessment (Minimum Fee)	1	25.00	25.00
Total MCCRAW, SANDIE & JAMES				1		25.00
MECHAM BROS.						
Invoice	03/26/2014	2014-320	2014 Acre Feet Measurement Fee (2...	124.8	0.30	37.44
Invoice	03/26/2014	2014-320	2014 Diversion Fee (2014 Diversion ...	1	60.00	60.00
Total MECHAM BROS.				125.8		97.44
MECHAM, MARCIA & REED M						
Invoice	03/26/2014	2014-322	Minimum Assessment (Minimum Fee)	1	25.00	25.00
Total MECHAM, MARCIA & REED M				1		25.00
MERCER, WILLIAM						
Invoice	03/26/2014	2014-324	2014 Acre Feet Measurement Fee (2...	0.2	0.30	0.06
Invoice	03/26/2014	2014-324	2014 Diversion Fee (2014 Diversion ...	1	60.00	60.00
Total MERCER, WILLIAM				1.2		60.06
MERRILL, KENT						
Invoice	03/26/2014	2014-325	Minimum Assessment (Minimum Fee)	3	25.00	75.00
Total MERRILL, KENT				3		75.00
MEYER, JAY						
Invoice	03/26/2014	2014-855	Minimum Assessment (Minimum Fee)	1	25.00	25.00
Total MEYER, JAY				1		25.00
MEYERS RANCH						
Invoice	03/26/2014	2014-326	2014 Acre Feet Measurement Fee (2...	109.6	0.30	32.88
Invoice	03/26/2014	2014-326	2014 Diversion Fee (2014 Diversion ...	1	60.00	60.00
Total MEYERS RANCH				110.6		92.88
MICHAUD CREEK RANCHES INC						
Invoice	03/26/2014	2014-327	2014 Acre Feet Measurement Fee (2...	364.3	0.30	109.29
Invoice	03/26/2014	2014-327	2014 Diversion Fee (2014 Diversion ...	1	60.00	60.00
Total MICHAUD CREEK RANCHES INC				365.3		169.29
MICHAUD FARMS C/O NATHAN SCHROEDER						
Invoice	03/26/2014	2014-328	2014 Acre Feet Measurement Fee (2...	278.1	0.30	83.43

9:59 AM

09/29/16

Accrual Basis

Water District 120
Sales by Customer Detail
November 2013 through October 2014

Type	Date	Num	Item	Qty	Sales Price	Amount
Invoice	03/26/2014	2014-328	2014 Diversion Fee (2014 Diversion ...	1	60.00	60.00
Total MICHAUD FARMS C/O NATHAN SCHROEDER				279.1		143.43
MID PACIFIC IRRIGATION						
Invoice	03/25/2014	2014-123	Minimum Assessment (Minimum Fee)	1	25.00	25.00
Total MID PACIFIC IRRIGATION				1		25.00
MILES, JOYCE A & BRENT M						
Invoice	03/26/2014	2014-330	Minimum Assessment (Minimum Fee)	1	25.00	25.00
Total MILES, JOYCE A & BRENT M				1		25.00
MILLER, MARVIN G						
Invoice	03/26/2014	2014-331	2014 Acre Feet Measurement Fee (2...	75.5	0.29987	22.64
Invoice	03/26/2014	2014-331	2014 Diversion Fee (2014 Diversion ...	1	60.00	60.00
Total MILLER, MARVIN G				76.5		82.64
MOLDENHAUER, ROBERT J						
Invoice	03/26/2014	2014-335	Minimum Assessment (Minimum Fee)	1	25.00	25.00
Total MOLDENHAUER, ROBERT J				1		25.00
MORGAN, MERLIN & SUEZAN						
Invoice	03/26/2014	2014-337	2014 Acre Feet Measurement Fee (2...	28.6	0.29965	8.57
Invoice	03/26/2014	2014-337	2014 Diversion Fee (2014 Diversion ...	2	60.00	120.00
Total MORGAN, MERLIN & SUEZAN				30.6		128.57
MORNINGVIEW WATER CO INC						
Invoice	03/26/2014	2014-338	2014 Acre Feet Measurement Fee (2...	281	0.30	84.30
Invoice	03/26/2014	2014-338	2014 Diversion Fee (2014 Diversion ...	1	60.00	60.00
Total MORNINGVIEW WATER CO INC				282		144.30
MOSS, MARY						
Invoice	03/26/2014	2014-336	Minimum Assessment (Minimum Fee)	1	25.00	25.00
Total MOSS, MARY				1		25.00
MOUNTAIN RIVER RV PARK & CAMP						
Invoice	03/26/2014	2014-784	Minimum Assessment (Minimum Fee)	1	25.00	25.00
Total MOUNTAIN RIVER RV PARK & CAMP				1		25.00
NEELEY CEMETERY						
Invoice	03/26/2014	2014-345	Minimum Assessment (Minimum Fee)	1	25.00	25.00
Total NEELEY CEMETERY				1		25.00
NEIBAUR, RYAN						
Invoice	03/26/2014	2014-347	2014 Acre Feet Measurement Fee (2...	3.8	0.29474	1.12
Invoice	03/26/2014	2014-347	2014 Diversion Fee (2014 Diversion ...	1	60.00	60.00
Total NEIBAUR, RYAN				4.8		61.12
NEW PHASE INVESTMENTS, LLC						
Invoice	03/26/2014	2014-836	Minimum Assessment (Minimum Fee)	1	25.00	25.00
Total NEW PHASE INVESTMENTS, LLC				1		25.00
NORTHSIDE ESTATES WELL						
Invoice	03/26/2014	2014-354	2014 Acre Feet Measurement Fee (2...	51	0.30	15.30
Invoice	03/26/2014	2014-354	2014 Diversion Fee (2014 Diversion ...	1	60.00	60.00
Total NORTHSIDE ESTATES WELL				52		75.30
NUR WATER CORPORATION						
Invoice	03/26/2014	2014-355	2014 Acre Feet Measurement Fee (2...	52.1	0.30	15.63
Invoice	03/26/2014	2014-355	2014 Diversion Fee (2014 Diversion ...	2	60.00	120.00
Total NUR WATER CORPORATION				54.1		135.63
OGDEN, KIRK & ANITA						
Invoice	03/26/2014	2014-356	Minimum Assessment (Minimum Fee)	1	25.00	25.00
Total OGDEN, KIRK & ANITA				1		25.00
OGDEN, RICK						
Invoice	03/26/2014	2014-515	Minimum Assessment (Minimum Fee)	1	25.00	25.00

9:59 AM

09/29/16

Accrual Basis

Water District 120

Sales by Customer Detail

November 2013 through October 2014

Type	Date	Num	Item	Qty	Sales Price	Amount
Total OGDEN, RICK				1		25.00
OLSEN, JOHN W						
Invoice	03/26/2014	2014-357	2014 Acre Feet Measurement Fee (2...	156.7	0.30	47.01
Invoice	03/26/2014	2014-357	2014 Diversion Fee (2014 Diversion ...	1	60.00	60.00
Total OLSEN, JOHN W				157.7		107.01
OLSON, GREG						
Invoice	03/26/2014	2014-357	Minimum Assessment (Minimum Fee)	1	25.00	25.00
Total OLSON, GREG				1		25.00
ONDRISKO, GARY & ALANA						
Invoice	03/26/2014	2014-359	Minimum Assessment (Minimum Fee)	1	25.00	25.00
Total ONDRISKO, GARY & ALANA				1		25.00
PACKER, LYNDA & CLAIR						
Invoice	03/26/2014	2014-360	Minimum Assessment (Minimum Fee)	1	25.00	25.00
Total PACKER, LYNDA & CLAIR				1		25.00
PALMER, DEAN & LUDEAN						
Invoice	03/26/2014	2014-852	Minimum Assessment (Minimum Fee)	1	25.00	25.00
Total PALMER, DEAN & LUDEAN				1		25.00
PARKWOOD ACRES WATER CO INC						
Invoice	03/26/2014	2014-364	2014 Acre Feet Measurement Fee (2...	34.2	0.30	10.26
Invoice	03/26/2014	2014-364	2014 Diversion Fee (2014 Diversion ...	2	60.00	120.00
Total PARKWOOD ACRES WATER CO INC				36.2		130.26
PARTNER, DENNIS						
Invoice	03/26/2014	2014-365	2014 Acre Feet Measurement Fee (2...	10.4	0.30	3.12
Invoice	03/26/2014	2014-365	2014 Diversion Fee (2014 Diversion ...	1	60.00	60.00
Total PARTNER, DENNIS				11.4		63.12
PASSINO, ANTHONY E						
Invoice	03/26/2014	2014-367	Minimum Assessment (Minimum Fee)	1	25.00	25.00
Total PASSINO, ANTHONY E				1		25.00
PENA, THOMAS						
Invoice	03/26/2014	2014-368	Minimum Assessment (Minimum Fee)	1	25.00	25.00
Total PENA, THOMAS				1		25.00
PETERSON, DEVIN & CAMILLE						
Invoice	03/26/2014	2014-496	2014 Acre Feet Measurement Fee (2...	23.4	0.29915	7.00
Invoice	03/26/2014	2014-496	2014 Diversion Fee (2014 Diversion ...	1	60.00	60.00
Total PETERSON, DEVIN & CAMILLE				24.4		67.00
PHILLIPS, CARL						
Invoice	03/26/2014	2014-374	2014 Acre Feet Measurement Fee (2...	1,720.7	0.30	516.21
Invoice	03/26/2014	2014-374	2014 Diversion Fee (2014 Diversion ...	6	60.00	360.00
Total PHILLIPS, CARL				1,726.7		876.21
PINEWOOD ESTATES						
Invoice	03/26/2014	2014-844	2014 Acre Feet Measurement Fee (2...	147	0.30	44.10
Invoice	03/26/2014	2014-844	2014 Diversion Fee (2014 Diversion ...	2	60.00	120.00
Total PINEWOOD ESTATES				149		164.10
PINGREE LAND CO, LLLP						
Invoice	03/26/2014	2014-839	Minimum Assessment (Minimum Fee)	1	25.00	25.00
Total PINGREE LAND CO, LLLP				1		25.00
POCATELLO SCHOOL DISTRICT #25						
Invoice	03/26/2014	2014-377	Minimum Assessment (Minimum Fee)	1	25.00	25.00
Total POCATELLO SCHOOL DISTRICT #25				1		25.00
Pocatello Sod Farm/J-B Enterprise, LLC						
Invoice	03/26/2014	2014-346	2014 Acre Feet Measurement Fee (2...	478.4	0.30	143.52
Invoice	03/26/2014	2014-346	2014 Diversion Fee (2014 Diversion ...	1	60.00	60.00

9:59 AM

09/29/16

Accrual Basis

Water District 120
Sales by Customer Detail
November 2013 through October 2014

Type	Date	Num	Item	Qty	Sales Price	Amount
Total Pocatello Sod Farm/J-B Enterprise, LLC				479.4		203.52
PONY ACRES WATER ASSN						
Invoice	03/26/2014	2014-378	Minimum Assessment (Minimum Fee)	1	25.00	25.00
Total PONY ACRES WATER ASSN				1		25.00
PRATT, GARY L						
Invoice	03/26/2014	2014-301	Minimum Assessment (Minimum Fee)	1	25.00	25.00
Total PRATT, GARY L				1		25.00
RABURN, JAYNEE N & LENARD H						
Invoice	03/26/2014	2014-383	Minimum Assessment (Minimum Fee)	1	25.00	25.00
Total RABURN, JAYNEE N & LENARD H				1		25.00
RAYMOND, NYLE						
Invoice	05/15/2014	2014-570	2014 Acre Feet Measurement Fee (2...	114.3	0.29991	34.28
Invoice	05/15/2014	2014-570	2014 Diversion Fee (2014 Diversion ...	1	60.00	60.00
Total RAYMOND, NYLE				115.3		94.28
REED HURST TRUCKING						
Invoice	05/15/2014	2014-388	2014 Diversion Fee (2014 Diversion ...	2	60.00	120.00
Total REED HURST TRUCKING				2		120.00
REES, PATRICIA & CARL C						
Invoice	03/26/2014	2014-390	Minimum Assessment (Minimum Fee)	1	25.00	25.00
Total REES, PATRICIA & CARL C				1		25.00
RHODEHOUSE, KEVIN						
Invoice	03/26/2014	2014-342	Minimum Assessment (Minimum Fee)	2	25.00	50.00
Total RHODEHOUSE, KEVIN				2		50.00
RICHARDS, RANDY GARY						
Invoice	03/26/2014	2014-394	Minimum Assessment (Minimum Fee)	1	25.00	25.00
Total RICHARDS, RANDY GARY				1		25.00
RICHARDSON, BRIAN D						
Invoice	03/25/2014	2014-58	Minimum Assessment (Minimum Fee)	1	25.00	25.00
Total RICHARDSON, BRIAN D				1		25.00
RICHARDSON, KIM & JUSTIN						
Invoice	03/26/2014	2014-395	Minimum Assessment (Minimum Fee)	1	25.00	25.00
Total RICHARDSON, KIM & JUSTIN				1		25.00
RIGBY PIONEER CEMETARY						
Invoice	03/26/2014	2014-399	2014 Acre Feet Measurement Fee (2...	62.4	0.29968	18.70
Invoice	03/26/2014	2014-399	2014 Diversion Fee (2014 Diversion ...	1	60.00	60.00
Total RIGBY PIONEER CEMETARY				63.4		78.70
ROBISON, RYAN						
Invoice	03/26/2014	2014-218	Minimum Assessment (Minimum Fee)	1	25.00	25.00
Total ROBISON, RYAN				1		25.00
ROCKY MOUNTAIN POWER						
Invoice	03/26/2014	2014-512	2014 Acre Feet Measurement Fee (2...	375.1	0.30	112.53
Invoice	03/26/2014	2014-512	2014 Diversion Fee (2014 Diversion ...	1	60.00	60.00
Total ROCKY MOUNTAIN POWER				376.1		172.53
RODEBACK, ELIZABETH B & WILBUR R						
Invoice	03/26/2014	2014-406	Minimum Assessment (Minimum Fee)	1	25.00	25.00
Total RODEBACK, ELIZABETH B & WILBUR R				1		25.00
ROGERS, RUTH						
Invoice	03/26/2014	2014-385	Minimum Assessment (Minimum Fee)	1	25.00	25.00
Total ROGERS, RUTH				1		25.00
ROKER, JIM						
Invoice	03/26/2014	2014-407	2014 Acre Feet Measurement Fee (2...	2.3	0.30	0.69
Invoice	03/26/2014	2014-407	2014 Diversion Fee (2014 Diversion ...	1	60.00	60.00

9:59 AM

09/29/16

Accrual Basis

Water District 120
Sales by Customer Detail
November 2013 through October 2014

Type	Date	Num	Item	Qty	Sales Price	Amount
Total ROKER, JIM				3.3		60.69
ROWLANDS INC						
Invoice	05/19/2014	2014-412	2014 Acre Feet Measurement Fee (2...	166.2	0.30	49.86
Invoice	05/19/2014	2014-412	2014 Diversion Fee (2014 Diversion ...	2	60.00	120.00
Total ROWLANDS INC				168.2		169.86
RUEGER SPRINGS RANCH						
Invoice	03/26/2014	2014-413	2014 Acre Feet Measurement Fee (2...	28.6	0.30	8.58
Invoice	03/26/2014	2014-413	2014 Diversion Fee (2014 Diversion ...	1	60.00	60.00
Total RUEGER SPRINGS RANCH				29.6		68.58
S & N ESTATES WATER USERS ASSOC.						
Invoice	03/26/2014	2014-415	2014 Acre Feet Measurement Fee (2...	91.1	0.30	27.33
Invoice	03/26/2014	2014-415	2014 Diversion Fee (2014 Diversion ...	2	60.00	120.00
Total S & N ESTATES WATER USERS ASSOC.				93.1		147.33
SCHNEIDER, FRED						
Invoice	03/26/2014	2014-425	Minimum Assessment (Minimum Fee)	1	25.00	25.00
Total SCHNEIDER, FRED				1		25.00
SCHOOL DISTRICT NO 251, JOINT						
Invoice	03/26/2014	2014-264	2014 Acre Feet Measurement Fee (2...	74.9	0.30013	22.48
Invoice	03/26/2014	2014-264	2014 Diversion Fee (2014 Diversion ...	3	60.00	180.00
Total SCHOOL DISTRICT NO 251, JOINT				77.9		202.48
SCHREINER FARMS LLC						
Invoice	03/26/2014	2014-419	2014 Acre Feet Measurement Fee (2...	636.9	0.30	191.07
Invoice	03/26/2014	2014-419	2014 Diversion Fee (2014 Diversion ...	2	60.00	120.00
Total SCHREINER FARMS LLC				638.9		311.07
SCHROEDER, NATHAN						
Invoice	03/26/2014	2014-427	2014 Acre Feet Measurement Fee (2...	337	0.30	101.10
Invoice	03/26/2014	2014-427	2014 Diversion Fee (2014 Diversion ...	3	60.00	180.00
Total SCHROEDER, NATHAN				340		281.10
SEELY, STUART OR SHAWNA						
Invoice	03/26/2014	2014-430	2014 Acre Feet Measurement Fee (2...	103.4	0.30	31.02
Invoice	03/26/2014	2014-430	2014 Diversion Fee (2014 Diversion ...	1	60.00	60.00
Total SEELY, STUART OR SHAWNA				104.4		91.02
SHACKELFORD, CHARLES						
Invoice	03/26/2014	2014-433	2014 Acre Feet Measurement Fee (2...	2,378.1	0.30	713.43
Invoice	03/26/2014	2014-433	2014 Diversion Fee (2014 Diversion ...	7	60.00	420.00
Total SHACKELFORD, CHARLES				2,385.1		1,133.43
SHARP, MERLIN						
Invoice	03/26/2014	2014-719	2014 Acre Feet Measurement Fee (2...	206.3	0.30	61.89
Invoice	03/26/2014	2014-719	2014 Diversion Fee (2014 Diversion ...	2	60.00	120.00
Total SHARP, MERLIN				208.3		181.89
SHELLEY, ELTON & WANDA						
Invoice	03/26/2014	2014-434	2014 Acre Feet Measurement Fee (2...	36.4	0.30	10.92
Invoice	03/26/2014	2014-434	2014 Diversion Fee (2014 Diversion ...	1	60.00	60.00
Total SHELLEY, ELTON & WANDA				37.4		70.92
Shoshone-Bannock Tribes						
Invoice	03/26/2014	2014-847	2014 Diversion Fee (2014 Diversion ...	1	60.00	60.00
Total Shoshone-Bannock Tribes				1		60.00
SIMMS, LARRY K						
Invoice	03/26/2014	2014-441	Minimum Assessment (Minimum Fee)	1	25.00	25.00
Total SIMMS, LARRY K				1		25.00
SKAAR BROS FARMS						
Invoice	03/26/2014	2014-442	2014 Acre Feet Measurement Fee (2...	256.6	0.30	76.98
Invoice	03/26/2014	2014-442	2014 Diversion Fee (2014 Diversion ...	1	60.00	60.00

9:59 AM

09/29/16

Accrual Basis

Water District 120
Sales by Customer Detail
November 2013 through October 2014

Type	Date	Num	Item	Qty	Sales Price	Amount
Total SKAAR BROS FARMS				257.6		136.98
SMITH, EDWARD A						
Invoice	05/15/2014	2014-444	2014 Acre Feet Measurement Fee (2...	1,442.3	0.30	432.69
Invoice	05/15/2014	2014-444	2014 Diversion Fee (2014 Diversion ...	4	60.00	240.00
Total SMITH, EDWARD A				1,446.3		672.69
SMITH, SHERMAN & VESTA						
Invoice	03/26/2014	2014-446	2014 Acre Feet Measurement Fee (2...	98.9	0.30	29.67
Invoice	03/26/2014	2014-446	2014 Diversion Fee (2014 Diversion ...	1	60.00	60.00
Total SMITH, SHERMAN & VESTA				99.9		89.67
SNAKE RIVER CATTLE CO						
Invoice	03/26/2014	2014-448	2014 Acre Feet Measurement Fee (2...	107.5	0.29991	32.24
Invoice	03/26/2014	2014-448	2014 Diversion Fee (2014 Diversion ...	2	60.00	120.00
Total SNAKE RIVER CATTLE CO				109.5		152.24
SNAKE RIVER SCHOOL DISTRICT #52						
Invoice	03/26/2014	2014-449	Minimum Assessment (Minimum Fee)	2	25.00	50.00
Total SNAKE RIVER SCHOOL DISTRICT #52				2		50.00
SNYDER, ALAN M						
Invoice	03/26/2014	2014-451	Minimum Assessment (Minimum Fee)	1	25.00	25.00
Total SNYDER, ALAN M				1		25.00
SOHN, EDNA G & HERBERT F						
Invoice	03/26/2014	2014-452	Minimum Assessment (Minimum Fee)	1	25.00	25.00
Total SOHN, EDNA G & HERBERT F				1		25.00
SPACE ACRES WATER USERS						
Invoice	03/26/2014	2014-453	2014 Acre Feet Measurement Fee (2...	19.8	0.29949	5.93
Invoice	03/26/2014	2014-453	2014 Diversion Fee (2014 Diversion ...	1	60.00	60.00
Total SPACE ACRES WATER USERS				20.8		65.93
SPRINGFIELD STERLING CEMETERY DIST						
Invoice	03/26/2014	2014-454	Minimum Assessment (Minimum Fee)	1	25.00	25.00
Total SPRINGFIELD STERLING CEMETERY DIST				1		25.00
SPRINGSTEED ROOFING						
Invoice	03/26/2014	2014-455	Minimum Assessment (Minimum Fee)	1	25.00	25.00
Total SPRINGSTEED ROOFING				1		25.00
STANGER, BONNIE L & ELLIS KAY						
Invoice	03/26/2014	2014-468	Minimum Assessment (Minimum Fee)	1	25.00	25.00
Total STANGER, BONNIE L & ELLIS KAY				1		25.00
STATE OF IDAHO - DEPT OF TRANSPORTATION						
Invoice	03/26/2014	2014-241	2014 Acre Feet Measurement Fee (2...	7.8	0.30128	2.35
Invoice	03/26/2014	2014-241	2014 Diversion Fee (2014 Diversion ...	1	60.00	60.00
Total STATE OF IDAHO - DEPT OF TRANSPORTATION				8.8		62.35
STATE OF IDAHO (FISH & GAME)						
Invoice	05/15/2014	2014-239	2014 Acre Feet Measurement Fee (2...	649.9	0.29998	194.96
Invoice	05/15/2014	2014-239	2014 Diversion Fee (2014 Diversion ...	2	60.00	120.00
Total STATE OF IDAHO (FISH & GAME)				651.9		314.96
STEIDLEY, NEELEY & LAYNE M						
Invoice	03/26/2014	2014-469	Minimum Assessment (Minimum Fee)	3	25.00	75.00
Total STEIDLEY, NEELEY & LAYNE M				3		75.00
STIBAL, JIM C & CONNIE R						
Invoice	03/26/2014	2014-582	Minimum Assessment (Minimum Fee)	1	25.00	25.00
Total STIBAL, JIM C & CONNIE R				1		25.00
STOLWORTHY, BRENDA & DAVID						
Invoice	03/26/2014	2014-475	Minimum Assessment (Minimum Fee)	1	25.00	25.00
Total STOLWORTHY, BRENDA & DAVID				1		25.00

9:59 AM

09/29/16

Accrual Basis

Water District 120
Sales by Customer Detail
November 2013 through October 2014

Type	Date	Num	Item	Qty	Sales Price	Amount
STRICKLAND, THOMAS K & JEANNE						
Invoice	03/26/2014	2014-825	Minimum Assessment (Minimum Fee)	2	25.00	50.00
Total STRICKLAND, THOMAS K & JEANNE				2		50.00
SWENSEN, EINAR & DIANE						
Invoice	03/25/2014	2014-92	Minimum Assessment (Minimum Fee)	1	25.00	25.00
Total SWENSEN, EINAR & DIANE				1		25.00
TANNER, RENNIE						
Invoice	03/26/2014	2014-487	2014 Diversion Fee (2014 Diversion ...	1	60.00	60.00
Total TANNER, RENNIE				1		60.00
TAYLOR MOUNTAIN WATER SEWER DISTRICT						
Invoice	03/26/2014	2014-108	2014 Acre Feet Measurement Fee (2...	140.1	0.30007	42.04
Invoice	03/26/2014	2014-108	2014 Diversion Fee (2014 Diversion ...	2	60.00	120.00
Total TAYLOR MOUNTAIN WATER SEWER DISTRICT				142.1		162.04
TAYLOR, LYLE D						
Invoice	03/26/2014	2014-489	2014 Acre Feet Measurement Fee (2...	334.2	0.30	100.26
Invoice	03/26/2014	2014-489	2014 Diversion Fee (2014 Diversion ...	1	60.00	60.00
Total TAYLOR, LYLE D				335.2		160.26
TAYLOR, TOM						
Invoice	03/25/2014	2014-48	Minimum Assessment (Minimum Fee)	1	25.00	25.00
Total TAYLOR, TOM				1		25.00
TEED, VIRGINIA						
Invoice	03/26/2014	2014-297	Minimum Assessment (Minimum Fee)	1	25.00	25.00
Total TEED, VIRGINIA				1		25.00
THE ADVOCATE COMMUNITY INC						
Invoice	03/26/2014	2014-7	2014 Acre Feet Measurement Fee (2...	91.2	0.30	27.36
Invoice	03/26/2014	2014-7	2014 Diversion Fee (2014 Diversion ...	1	60.00	60.00
Total THE ADVOCATE COMMUNITY INC				92.2		87.36
THOMAS, KIMBER L						
Invoice	03/26/2014	2014-494	Minimum Assessment (Minimum Fee)	1	25.00	25.00
Total THOMAS, KIMBER L				1		25.00
TOMITA, TRAVIS						
Invoice	03/26/2014	2014-845	Minimum Assessment (Minimum Fee)	1	25.00	25.00
Total TOMITA, TRAVIS				1		25.00
TOMLIN, STEPHEN						
Invoice	03/26/2014	2014-812	Minimum Assessment (Minimum Fee)	1	25.00	25.00
Credit Memo	05/22/2014	2014-81...	Minimum Assessment (Minimum Fee)	-5	25.00	-125.00
Total TOMLIN, STEPHEN				-4		-100.00
TOMLINSON, BENJAMIN						
Invoice	03/26/2014	2014-317	Minimum Assessment (Minimum Fee)	1	25.00	25.00
Total TOMLINSON, BENJAMIN				1		25.00
TOWN & COUNTRY MOBILE HOME PARK						
Invoice	03/26/2014	2014-501	Minimum Assessment (Minimum Fee)	1	25.00	25.00
Total TOWN & COUNTRY MOBILE HOME PARK				1		25.00
TRAINOR, MARK						
Invoice	03/26/2014	2014-315	2014 Acre Feet Measurement Fee (2...	68.1	0.30	20.43
Invoice	03/26/2014	2014-315	2014 Diversion Fee (2014 Diversion ...	1	60.00	60.00
Total TRAINOR, MARK				69.1		80.43
TRIBLE, MARLA C & THOMAS C						
Invoice	03/26/2014	2014-502	Minimum Assessment (Minimum Fee)	1	25.00	25.00
Total TRIBLE, MARLA C & THOMAS C				1		25.00
TRIPP, RANAE & EVAN J						
Invoice	03/26/2014	2014-503	Minimum Assessment (Minimum Fee)	1	25.00	25.00

9:59 AM

09/29/16

Accrual Basis

Water District 120
Sales by Customer Detail
November 2013 through October 2014

Type	Date	Num	Item	Qty	Sales Price	Amount
Total TRIPP, RANAE & EVAN J				1		25.00
USA FERTILIZER						
Invoice	03/26/2014	2014-838	Minimum Assessment (Minimum Fee)	1	25.00	25.00
Invoice	03/26/2014	2014-508	2014 Acre Feet Measurement Fee (2...	1.6	0.29375	0.47
Invoice	03/26/2014	2014-508	2014 Diversion Fee (2014 Diversion ...	1	60.00	60.00
Total USA FERTILIZER				3.6		85.47
VALLEY READY MIX INC						
Invoice	03/26/2014	2014-516	2014 Acre Feet Measurement Fee (2...	9.1	0.30	2.73
Invoice	03/26/2014	2014-516	2014 Diversion Fee (2014 Diversion ...	1	60.00	60.00
Total VALLEY READY MIX INC				10.1		62.73
VAN ORDEN, GARTH						
Invoice	03/26/2014	2014-517	Minimum Assessment (Minimum Fee)	1	25.00	25.00
Total VAN ORDEN, GARTH				1		25.00
VAN ORDEN, STEVE						
Invoice	03/25/2014	2014-24	Minimum Assessment (Minimum Fee)	1	25.00	25.00
Total VAN ORDEN, STEVE				1		25.00
VAN ORDEN, W KEVIN						
Invoice	03/26/2014	2014-520	Minimum Assessment (Minimum Fee)	1	25.00	25.00
Total VAN ORDEN, W KEVIN				1		25.00
VANDERSLOOT, TRENT & CHARISA						
Invoice	03/26/2014	2014-819	Minimum Assessment (Minimum Fee)	1	25.00	25.00
Total VANDERSLOOT, TRENT & CHARISA				1		25.00
WAHLEN, VAL						
Invoice	03/26/2014	2014-477	2014 Acre Feet Measurement Fee (2...	303.1	0.30	90.93
Invoice	03/26/2014	2014-477	2014 Diversion Fee (2014 Diversion ...	1	60.00	60.00
Total WAHLEN, VAL				304.1		150.93
WALBOM, JEFFERY						
Invoice	03/26/2014	2014-523	Minimum Assessment (Minimum Fee)	1	25.00	25.00
Total WALBOM, JEFFERY				1		25.00
WALKER PRODUCE CO INC						
Invoice	03/26/2014	2014-525	2014 Acre Feet Measurement Fee (2...	35.8	0.30	10.74
Invoice	03/26/2014	2014-525	2014 Diversion Fee (2014 Diversion ...	8	60.00	480.00
Total WALKER PRODUCE CO INC				43.8		490.74
WALTERS, ANDY						
Invoice	03/26/2014	2014-531	2014 Diversion Fee (2014 Diversion ...	1	60.00	60.00
Total WALTERS, ANDY				1		60.00
WALTERS, DEANNA						
Invoice	03/26/2014	2014-532	2014 Acre Feet Measurement Fee (2...	156	0.30	46.80
Invoice	03/26/2014	2014-532	2014 Diversion Fee (2014 Diversion ...	1	60.00	60.00
Total WALTERS, DEANNA				157		106.80
WATT, SERENA B & MAX D						
Invoice	03/26/2014	2014-535	Minimum Assessment (Minimum Fee)	1	25.00	25.00
Total WATT, SERENA B & MAX D				1		25.00
WESTWOOD WATER ASSOCIATION						
Invoice	03/26/2014	2014-553	2014 Acre Feet Measurement Fee (2...	25.6	0.30	7.68
Invoice	03/26/2014	2014-553	2014 Diversion Fee (2014 Diversion ...	1	60.00	60.00
Total WESTWOOD WATER ASSOCIATION				26.6		67.68
WILCOX, BETTE J & BLAIR						
Invoice	03/26/2014	2014-545	Minimum Assessment (Minimum Fee)	1	25.00	25.00
Total WILCOX, BETTE J & BLAIR				1		25.00
WILCOX, GILBERT						
Invoice	03/26/2014	2014-137	2014 Acre Feet Measurement Fee (2...	38.3	0.30	11.49
Invoice	03/26/2014	2014-137	2014 Diversion Fee (2014 Diversion ...	1	60.00	60.00

9:59 AM

09/29/16

Accrual Basis

Water District 120
Sales by Customer Detail
November 2013 through October 2014

Type	Date	Num	Item	Qty	Sales Price	Amount
Credit Memo	09/22/2014	CRE201...	2013 AF charge (AF charge)	-38.4	0.30	-11.52
Credit Memo	09/22/2014	CRE201...	2013 diversion fee (diversion fee)	-1	60.00	-60.00
Credit Memo	09/22/2014	CRE201...	2014 Acre Feet Measurement Fee (2...	-38.3	0.29974	-11.48
Credit Memo	09/22/2014	CRE201...	2014 Diversion Fee (2014 Diversion ...	-1	60.00	-60.00
Total WILCOX, GILBERT				-39.4		-71.51
WILDE, ARIC						
Invoice	03/26/2014	2014-848	Minimum Assessment (Minimum Fee)	1	25.00	25.00
Total WILDE, ARIC				1		25.00
WILLIAMS, JOHN R						
Invoice	03/26/2014	2014-547	Minimum Assessment (Minimum Fee)	1	25.00	25.00
Total WILLIAMS, JOHN R				1		25.00
WILLIAMS, TIMOTHY E						
Invoice	03/26/2014	2014-548	Minimum Assessment (Minimum Fee)	1	25.00	25.00
Total WILLIAMS, TIMOTHY E				1		25.00
WOLFLEY, KIM & PAUL						
Invoice	03/26/2014	2014-518	Minimum Assessment (Minimum Fee)	1	25.00	25.00
Total WOLFLEY, KIM & PAUL				1		25.00
WOMACK, DORIS L & ALMO B						
Invoice	03/26/2014	2014-549	Minimum Assessment (Minimum Fee)	1	25.00	25.00
Total WOMACK, DORIS L & ALMO B				1		25.00
WOODLAND HEIGHTS WATER USERS						
Invoice	03/26/2014	2014-554	2014 Acre Feet Measurement Fee (2...	21.9	0.30	6.57
Invoice	03/26/2014	2014-554	2014 Diversion Fee (2014 Diversion ...	1	60.00	60.00
Total WOODLAND HEIGHTS WATER USERS				22.9		66.57
WOODVILLE CEMETARY MAINTENANCE D						
Invoice	03/26/2014	2014-555	Minimum Assessment (Minimum Fee)	1	25.00	25.00
Total WOODVILLE CEMETARY MAINTENANCE D				1		25.00
WOODVILLE WATER & SEWER DISTRICT						
Invoice	03/26/2014	2014-556	2014 Acre Feet Measurement Fee (2...	29.7	0.29966	8.90
Invoice	03/26/2014	2014-556	2014 Diversion Fee (2014 Diversion ...	2	60.00	120.00
Total WOODVILLE WATER & SEWER DISTRICT				31.7		128.90
YOUNG, DIANE C & CAROLD						
Invoice	03/26/2014	2014-560	Minimum Assessment (Minimum Fee)	1	25.00	25.00
Total YOUNG, DIANE C & CAROLD				1		25.00
YOUNG, SHELLI L						
Invoice	03/26/2014	2014-559	Minimum Assessment (Minimum Fee)	1	25.00	25.00
Total YOUNG, SHELLI L				1		25.00
TOTAL				53,360.6		35,187.67

OTHER MINUTES

Water District 120 Advisory Meeting
January 29, 2014
IDWR, 900 N Skyline Dr, Suite A
Idaho Falls, ID 83402

Tim Deeg called the meeting to order at 2:07 pm. Those in attendance are: Neil Morgan, Steve Howser, Terrell Sorensen, Gaylen VanOrden, Marla Tribble, Heather Bohac, Brian Lebrecht, Layton Walton, Wendy Murphy, Dane Watkins, Stephanie Mickelsen, Scott Bergendorf, Cooper Fritz, James Cefalo, Craig Evans, and Tim Deeg.

Dane Watkins moved to approve the previous advisory meeting minutes as written. Stephanie Mickelsen seconded the motion and the motion passed.

James Cefalo introduced the IDWR staff. James indicated the eastern regional office is now fully staffed, although some satellite offices in Salmon and Soda Springs are permanently closed. Cooper Fritz and Scott Bergendorf performed the measurements for WD120 in 2013. Cooper and Scott have been reassigned and are now going to be doing permits and transfer review. Heather Bohac and Layton Walton will be performing the measurements in 2014. Layton provided a quick review of the work performed in 2013. A more detailed report will be presented at the annual meeting. Power records were recently received and are being reviewed as well. It was a hot/dry summer which pushed water users to their volume limits. The current snow conditions are about 70% of normal.

James noted that Aberdeen American Falls GWD prepared a list of 20-25 excess uses within the district. WD120 staff reviewed the information and found that about 1/3 of the list were minor overages (within 5% of the listed volume limit), about 1/3 of the overages were due to errors in the database (which were corrected), and about 1/3 were actual water right violations. IDWR is currently working with water users to address the violations. James also indicated Lance Funk had secured water rights to cover the irrigation for the 2013 season, mainly by utilizing the Water Supply Bank. After much discussion regarding the Water Supply Bank, the board asked James to draft a resolution that expressed concerns over the ability of one water user taking all the water in the supply bank to satisfy new development rather than allowing other users access as well and potentially shutting off wells that have been in existence for several years.


Wendy Murphy presented a Balance Sheet ending October 31, 2013 compared to January 27, 2014. The Profit and Loss Budget Performance ending October 31, 2013 was also presented. Questions were raised regarding the Mitigation costs of Water District 120. It was indicated the mitigation costs are handled through the ground water districts. The large retained earnings were built over years where positions were vacant for periods of time. The board has been attempting to reduce the retained earnings slowly by operating at a loss. There was also a discussion regarding the interest earned and options available for investing and holding the one year reserve account. Discussion then moved to the 2014 Budget. Even though WD120 was under budget in 2013 the department is better staffed to cover all the requirements for the Water District. With the anticipation of some curtailment and to cover items that were not able to be accomplished in prior years the budget is proposed to be higher than the 2013 budget. Stephanie Mickelsen

proposed keeping assessment rates the same as last year. Dane Watkins seconded the motion, and the motion passed. Steve Howser offered an amendment to the motion to adopt the 2014 budget as presented but adjusting the income side to reflect keeping assessments the same as 2013 and making up the deficit with the retained earnings. Stephanie accepted the amendment, as well as Dane Watkins who seconded the motion. The amended motion passed.

The proposed 2014 resolutions were also presented. Terrell Sorensen moved to present the resolutions to the water users at their annual meeting with the addition of the water bank resolution to be drafted. Stephanie Mickelsen seconded the motion. The motion passed.

Tim Deeg adjourned the meeting at 3:26 pm.

Wendy Murphy



Water District 120 Advisory Meeting
September 9, 2014 – 10:00 am
IDWR, 900 N Skyline Dr, Suite A
Idaho Falls, ID 83404

Meeting was called to order at 10:00 am by Tim Deeg. Those in attendance were: Tim Deeg, Steve Howser, Dane Watkins, Stephanie Mickelson, Allison Torres, Heather Bohac, Mandy Gunderson, Wendy Murphy, and James Cefalo.

Dane Watkins made a motion to accept the Minutes from the January 29, 2014, advisory meeting. Stephanie Mickelson seconded the motion carried.

James Cefalo introduced staff. Allison Torres, who will be doing measurements, Heather Bohac has returned and has done measurements before, and Mandy Gunderson will be helping Wendy with the finances. James noted that because Heather was already familiar with the system and was there through the winter, she was able to correct much of the data not only with American Falls/Aberdeen but also Bingham, Bonneville and Jefferson ground water districts.

At the annual meeting a special resolution was made directed to the water supply bank. By March 21st the Water Supply Bank had adopted a beginning application date of November 1st. All applications filed prior to November 1st will be treated the same. Private lease/rental agreements will not be changed.

James posed the question whether the Water District or the Ground Water District (GWD) should assess for minimums. Would the Minimum fee pay for mitigation if there was a call? WD120 does not provide mitigation nor do they have the ability to file liens. WD120 can provide a list of all of the current rights the GWD should be assessing. The GWD will provide WD120 with an annual list of all the Water Rights assessed. WD120 will review the assessment data to check for duplicates. Currently, there are a couple of minimum users in the Ground Water District. Those minimums are currently assessed \$50 each.

Wendy Murphy said that ground water districts are required to publish a statement of financial conditions and a list of the water rights that are regulated. Wendy noted that ground water districts are required to provide a list of the water rights assessed, it is not optional. By providing the water right numbers on assessments, the water district will more easily be able to cross reference the assessments to verify that there are not duplicates. It would also be helpful to have a list of which water users have opted in or out of the ground water districts.

James Cefalo raised the issue of certain systems needing flow meters. Since the WD120 was created, systems have become increasingly complex and it is not appropriate or accurate to use the power consumption coefficient method for complex systems. The department has issued individual measuring device orders stating that a system is too complex and requires a flow meter. These orders have generally been disregarded by the water users. There are currently an estimated 200 complex systems

requiring flow meters in the district. James proposed creating an incentive to install flow meters. If a water user installs a department approved flow meter, the diversion would not need to be measured or calibrated. This could result in waiving the measurement fees. There would only be a need to get a meter reading at the end of the year. In conjunction with this proposal is the possibility of a tiered assessment so those who are not in compliance would pay a higher assessment as a result of the increased expense to the Water District for measuring complex systems.

The battery in the electromagnetic (Mag) Meters last about 5 years and is the biggest maintenance concern with the meters. Batteries cost about \$150 to replace. The largest expense is not the cost of the Mag Meters but in bringing the system to par to function with the meters.

Stephanie Mickelson felt to merit the expense involved in switching to Mag Meters, prior to State enforcing the requirements, there would have to be a return to the business owner. At current assessment rate the recovery period is approximately 10 years. The question was then posed whether or not to have tiered assessments to cover the additional expenses incurred from measuring complex wells. Board members were generally not in favor of a tiered assessment structure. James proposed, in an effort to encourage those that might be considering installing a department approved meter, a draft resolution that would waive the measurement fees for those users who install an approved meter. A draft resolution will be prepared for the next advisory board meeting.

Wendy Murphy presented the financial report. The Balance Sheet as of August 31, 2014, reflects a Checking Account Balance of \$205,711 and an Accounts Receivable balance of \$701. Total current assets are \$206,412. Accounts payable for August are \$12,422, which is the bill from IDWR. Open Balance Equity is \$15,583; Current Retained Earnings is \$210,439; and Total Net Loss is \$ (16,449). Total equity in the District is \$193,990. The Profit and Loss Sheet as of August 2014 was presented. Assessments are \$52,322 representing 90.4% of the projected income budget. Some Penalty income and Finance Charges have been written off reflecting in credit of \$ 459 and \$54 respectively. Interest earned is \$129.60. Total Income as of August 2014 \$51,937. Expenses as of August 2014 are \$68,387. Which include a small Travel expense of \$18.00, equipment expense of \$13 and the IDWR contract of \$68,356. Some of the write offs are because of a bankruptcy. There was some discussion about the possibility of amending the law to give the district the ability to collect via liens or another mechanism.

No other business was brought before the committee; Stephanie Mickelsen made a motion to adjourn the meeting. The motion was seconded and the meeting adjourned at 11:12 am.


Mandy Gunderson