

Bennett Creek Water District #61C
Minutes of Meeting
September 13, 2011
At 3:30 PM Glenns Ferry City Hall

RECEIVED

SEP 21 2011

WATER RESOURCES
WESTERN REGION

Call to Order: Meeting was called to order approximately 3:30 pm

Reading of Minutes: No Previous minutes to be read.

Treasurer's Report: We reported that Cold Springs Creek would be turning over 40% of existing funds, which should be approximately \$920.00.

Previous year water report: No Bennett Creek callouts in the past 15+ years.

Old Business: None


New Business: Members stated that we would operate under the By-Laws of the combined districts in the interim. Also that Teresa McCallum would re-type the old By-Law and distribute as soon as possible the revised By-Laws and minutes of this meeting to inform the absent members of the changes in the district. This September is for the interim period of Sept. 2011 to January 2012 annual meeting

Proposed Budget: Since there has no callouts no additional funds should be needed.

Election of Officers:

President: Nick Nettleton
Secretary/
Treasurer: Teresa McCallum
Water master: Dave Reynolds
Advisory Committee: Nick Nettleton, Dave Reynolds and John McCallum

Adjournment: Meeting adjourned to 2nd Monday of January 2012; (January 9th, 2012 – 2:00 pm, Glenns Ferry City Hall.


Teresa McCallum, Secretary

If you have any questions or proposed changes to the By-Laws please submit them to the District Board. They may be reach at the following:

President
Nick Nettleton
18542 Wilson Rd.
Glenns Ferry, Id 83623
(208) 366-7364
(208) 599-1000 cell

Sec/Treas.
Teresa McCallum
11204 N. Bar 21Dr.
Glenns Ferry, Id 83623
(208) 366-7931
(208) 599-1580 cell

Water Master
Dave Reynolds
P.O. Box 456
Mt. Home, Id 83647
(208) 580-0168
(208)599-3928

ADOPTED BUDGET AND RESOLUTION
PERTAINING TO THE COLLECTION THEREOF

RECEIVED

SEP 21 2011

WATER RESOURCES
WESTERN REGION

FOR ~~19~~ Sept 2011 → JANUARY 2012

WATER DISTRICT NO. 61 C

STREAM Bennett Creek

COUNTY Elmore

NAME OF SECRETARY Teresa M. McCallum

ADDRESS OF SECRETARY 11204 N. BAR 21 DR GLENNS FERRY, ID 83623

COLLECTION AND HOLDING OF WATER DISTRICT FUNDS

Please check the appropriate box regarding the collection and holding of Water District funds.

The Water District collects and holds its own funds.

_____ County collects and holds funds for the Water District.
(county name)

_____ County collects the Water District's funds and deposits the funds in an account held by the Water District.
(county name)

(This report must be certified and made in duplicate, one copy to be forwarded to the appropriate regional office of the Idaho Department of Water Resources., and one copy to the Secretary of the Annual Water User's Meeting of the Water District. If a designated county collects funds for the water, then a third copy must be sent to the auditor of the designated county.)

_____, Idaho, _____, 19____

I HEREBY CERTIFY that the within is true and correct copy of the budget as adopted at the annual Water User's Meeting of Water District No. _____, held at Glenns Ferry City Hall on the 13th day of September, ~~20~~2011, and all resolutions adopted at said meeting pertaining to the time and the manner of collecting the amounts provided for in the said budget.

Teresa M. McCallum

Secretary, Water District No. 61 C

RESOLUTIONS PERTAINING TO THE TIME AND MANNER OF COLLECTING THE BUDGET AS
ADOPTED AT THE ANNUAL MEETING OF THE USERS OF

WATER DISTRICT No. 61C

See Attached

RECEIVED

SEP 21 2011

WATER RESOURCES
WESTERN REGION

BY-LAWS OF THE

WATER DISTRICT

61 C BENNETT CREEK

ARTICLE I

Name, Location, Business

SECTION 1: **Name:** The name of this organization shall be Bennett Creek Water District. "it shall be referred to hereinafter as "the organization".

SECTION 2: **Location:** 11204 N. Bar 21 Dr., Glenns Ferry, Idaho 83623 or with the current organization secretary.

SECTION 3: **Business:** This organization shall engage in the business of controlling and running the operations of Bennett Creek Water District 61C as prescribed by these By-Laws.

ARTICLE II

Purpose

SECTION 1: **Purpose:** The purpose for which this group is organized is civic in nature to control the operation of irrigation along Bennett Creek. The organization shall be and is empowered to cooperate and work in compliance with the State of Idaho governmental agencies to achieve its purpose. This organization shall act as the primary controlling agency for Bennett Creek Water District and shall promote just and equitable rules and controls in business, through the collection and dissemination of information, and through services that may be rendered in connection with subjects of general importance, through research and if needed direct action.

SECTION 2: **Limitations:** The organization in its activities shall be limited to insuring irrigators along Bennett Creek are in compliance with their water rights and controls are in place to enforce compliance as directed by Water District and the State of Idaho.

ARTICLE III

Membership

SECTION 1: **Eligibility:** Any person, firm, partnership, corporation/association, estate, or trust may apply for membership if they have water rights for taking water from Bennett Creek and agrees to conform to and abide by the By-Laws of Water District 61C Bennett Creek and any amendments there to.

SECTION 2: **Classification of Members:** All active members in good standing shall be entitled to vote, to hold office, to serve on standing and special committees, to attend all regular and special membership meetings, to have the privileges of the floor at such meetings and to participate in all referenda

conducted by the organization. A member in good standing is one that is in compliance with all requirements of this organization and is current in any and all assessments made by this organization.

SECTION 3: **Membership dues:** The minimum annual membership dues for active members of this organization shall be reviewed annually by the board of officers and any proposed assessment shall be voted on by organization membership.

SECTION 4: **Voting:** Each individual member in good standing shall be entitled to one vote. Votes shall be by individual persons only, one vote person, and not by proxy unless done so in writing. Every firm shall designate a voting representative for each vote authorized.

SECTION: **Termination of membership:** Upon termination of any membership by death, resignation, sale or transfer of water rights in Bennett Creek or expulsion, the interests of such member in and to the property of this organization and his/her rights and privileges shall be forfeited. In the event of termination of membership, assessments shall not be refundable.

ARTICLE IV

Membership Meetings

SECTION 1: **Annual Meetings:** The annual membership meeting of this organization shall be held the second Monday of January of each year at such time and place as may be designated by the President. At such annual meeting, the newly elected officers shall be installed.

SECTION 2: **Special Meetings:** The President may call such special meeting of the membership as he/she may deem necessary, and shall call a membership meeting upon the request of ten percent of the members in good standing.

SECTION 3: **Quorum:** Ten percent of the active members in good standing of the organization shall constitute a quorum for the transaction of any business at a membership meeting.

ARTICLE V

Officers

SECTION 1: **President's Office:** The President shall preside at all meetings of this organization and perform all duties incident to that office. He/She shall, as he/she may deem proper, commend to the membership such matters and make suggestions as may tend to promote the prosperity and increase the usefulness of the organization.

SECTION 2: **Secretary/Treasurer's Office:** It shall be the duties of the secretary to conduct the official correspondence, communication, and maintain an accurate record of the proceedings of this organization. The treasurer shall receive and disburse the funds of this organization. He/She shall keep all monies of this organization deposited in the name of this organization. All disbursements shall be made by check duly signed by the Treasurer and counter signed by the President if over \$500.00

SECTION 3: **Vacancies:** Vacancies occurring in the offices herein provided for shall be filled by interim appointment by a Resolution of the membership. The interim appointment shall be until the vacancies' term has expired.

SECTION 4: **Hold Harmless:** The Officers of this organization shall not be held personally liable for any of the actions of the membership of this organization unless criminal intent is shown.

SECTION 5: **Term of officers:** The term of elected officers shall be one calendar year.

ARTICLE VI

Representatives

SECTION 1: Any person or persons appointed to act as the official representative or representatives of this organization at conventions, hearings, or public meetings of any kind, shall so act only after receiving specific instructions from the President. Upon completion of such an assignment the representative(s) shall make a full report to the President.

SECTION 2: Watermaster as Representative of the Organization has the ability to set time limits for response to call outs not to exceed 48 hours.

SECTION 3: The Watermaster is to immediately notify the District Secretary when 10 call outs are performed. Then again when the budgeted callouts are reached, in any one year.

ARTICLE VII

Budgeting

SECTION 1: **Fiscal Year:** The fiscal year of this organization shall be January 1 through December 31.

SECTION 2: **Budget:** The President shall constitute the Budget Committee and adopt a budget in January each year for the following year. At the annual meeting the President shall present the budget to the membership for approval and or adjustments. The President shall adjust and/or revise the annual budget to conform to any limitations or expenses created by changing conditions throughout the year. The Dues/Assessments shall be based on the estimated budget for the upcoming year.

ARTICLE VIII

Amendments

These Bylaws may be altered, amended, or repealed by one of the following:

- A. By the affirmative vote of two-thirds of the members of this organization at any regular or special meeting, provided the proposed action be presented in writing at the meeting to the membership preceding such vote, or notice in writing be sent to each member of this organization at least fifteen (15) days prior to such vote;


- B. By a two-thirds affirmative vote of the members entitled to vote there at, at the Annual meeting of the members, or any other meeting of the members called for that purpose by the President.

ARTICLE IX


Dissolution

On dissolution of this organization any funds remaining shall be distributed to the current members by the same method as the collection of funds.

DATE ADOPTED: 9/13/11



(Nick Nettleton, President)



Teresa McCallum, Secretary/Treasurer

**Watermaster Report
Bennett Creek, WD 61C**

9/12/2012

Basin	Sequence	Type	Source	Priority	Twp	Rge	Sec	QQQ	Lot	Rate(cfs)	Vol(af)	Total Ac	Ac Limit	Water Use(s)	Current Owner(s)
61	10377A	Water Right	BENNETT CREEK	3/1/1867	04S	08E	1	SESW		1.49		216.2		IRRIGATION	ARK PROPERTIES INC
		Transfer From	BENNETT CREEK	3/1/1867	04S	08E	1	SESW		1.49		216.2		IRRIGATION	ARK PROPERTIES LLC
		TransferTo	BENNETT CREEK	3/1/1867	04S	08E	1	SESW		1.49		1605	216	IRRIGATION	ARK PROPERTIES LLC
61	10377C	Water Right	BENNETT CREEK	3/1/1867	03S	08E	25	NWNWNW		2.13		308.2	308	IRRIGATION	ARK PROPERTIES LLC
		Transfer From	BENNETT CREEK	3/1/1867	03S	08E	25	NWNWNW		2.13		308.2	308	IRRIGATION	ARK PROPERTIES LLC
		TransferTo	BENNETT CREEK	3/1/1867	03S	08E	25	NWNWNW		2.13		1605	308	IRRIGATION	ARK PROPERTIES LLC
61	10377D	Water Right	BENNETT CREEK	3/1/1867	03S	08E	25	NWNWNW		0.55		80		IRRIGATION	ARK PROPERTIES LLC
		Transfer From	BENNETT CREEK	3/1/1867	03S	08E	25	NWNWNW		0.55		80		IRRIGATION	ARK PROPERTIES LLC
		TransferTo	BENNETT CREEK	3/1/1867	03S	08E	25	NWNWNW		0.55		1605	80	IRRIGATION	ARK PROPERTIES LLC
61	285A	See 61-10377	BENNETT CREEK	3/1/1867						0.68				IRRIGATION	ROSS, CHARLES F
61	285B		BENNETT CREEK	3/1/1867	03S	08E	25	NWNW		1.6				IRRIGATION	ROSS, CHARLES F
61	286A		BENNETT CREEK	3/1/1867						1.09				IRRIGATION	ROSS, IDA E
61	286B		BENNETT CREEK	3/1/1867	03S	08E	25	NWNW		0.8				IRRIGATION	ROSS, IDA E
61	283	Water Right	BENNETT CREEK	3/1/1872	04S	08E	12	NESWSW		4.76		189		IRRIGATION	WALKER, WM/MARGARET
61	10830	Water Right	BENNETT CREEK	3/1/1872	04S	08E	13	SENWNW		0.02				STOCKWATER	WALKER, WM/MARGARET
61	10830	Water Right	BENNETT CREEK	3/1/1872	04S	08E	23	SWNESE		0.02				STOCKWATER	WALKER, WM/MARGARET
61	281A	Water Right	BENNETT CREEK	3/1/1872	04S	08E	1	SESW		1.02		216.2		IRRIGATION	ARK PROPERTIES INC
		Transfer From	BENNETT CREEK	3/1/1872	04S	08E	1	SESW		1.02		216.2		IRRIGATION	ARK PROPERTIES LLC
		TransferTo	BENNETT CREEK	3/1/1872	04S	08E	1	SESW		1.02		1605	216	IRRIGATION	ARK PROPERTIES LLC
61	281C	Water Right	BENNETT CREEK	3/1/1872	03S	08E	25	NWNWNW		1.46		308.2	308	IRRIGATION	ARK PROPERTIES LLC
		Transfer From	BENNETT CREEK	3/1/1872	03S	08E	25	NWNWNW		1.46		308.2	308	IRRIGATION	ARK PROPERTIES LLC
		TransferTo	BENNETT CREEK	3/1/1872	03S	08E	25	NWNWNW		1.46		1605	308	IRRIGATION	ARK PROPERTIES LLC
61	281D	Water Right	BENNETT CREEK	3/1/1872	03S	08E	25	NWNWNW		0.38		80		IRRIGATION	ARK PROPERTIES LLC
		Transfer From	BENNETT CREEK	3/1/1872	03S	08E	25	NWNWNW		0.38		80		IRRIGATION	ARK PROPERTIES LLC
		TransferTo	BENNETT CREEK	3/1/1872	03S	08E	25	NWNWNW		0.38		1605	80	IRRIGATION	ARK PROPERTIES LLC
61	361A	Water Right	BENNETT CREEK	3/1/1876	04S	08E	1	SESW		0.25		216.2		IRRIGATION	ARK PROPERTIES INC
		Transfer From	BENNETT CREEK	3/1/1876	04S	08E	1	SESW		0.25		216.2		IRRIGATION	ARK PROPERTIES LLC
		TransferTo	BENNETT CREEK	3/1/1876	04S	08E	1	SESW		0.25		1605	216	IRRIGATION	ARK PROPERTIES LLC
61	361C	Water Right	BENNETT CREEK	3/1/1876	03S	08E	25	NWNWNW		0.36		308.2	308	IRRIGATION	ARK PROPERTIES LLC
		Transfer From	BENNETT CREEK	3/1/1876	03S	08E	25	NWNWNW		0.36		308.2	308	IRRIGATION	ARK PROPERTIES LLC
		TransferTo	BENNETT CREEK	3/1/1876	03S	08E	25	NWNWNW		0.36		1605	308	IRRIGATION	ARK PROPERTIES LLC
61	361D	Water Right	BENNETT CREEK	3/1/1876	03S	08E	25	NWNWNW		0.09		80		IRRIGATION	ARK PROPERTIES LLC
		Transfer From	BENNETT CREEK	3/1/1876	03S	08E	25	NWNWNW		0.09		80		IRRIGATION	ARK PROPERTIES LLC
		TransferTo	BENNETT CREEK	3/1/1876	03S	08E	25	NWNWNW		0.09		1605	80	IRRIGATION	ARK PROPERTIES LLC

**Watermaster Report
Bennett Creek, WD 61C**

9/12/2012

Basin	Sequence	Type	Source	Priority	Twp	Rge	Sec	QQQ	Lot	Rate(cfs)	Vol(af)	Total Ac	Ac Limit	Water Use(s)	Current Owner(s)
61	277	Water Right	BENNETT CREEK	4/1/1879	04S	08E	27	SESESE		3		3585.2	160	IRRIGATION	CARL REYNOLDS & SONS
61	277	Water Right	BENNETT CREEK	4/1/1879	04S	08E	27	NENESE		3		3585.2	160	IRRIGATION	CARL REYNOLDS & SONS
61	277	Water Right	BENNETT CREEK	4/1/1879	05S	08E	3	SENWNE	2	3		3585.2	160	IRRIGATION	CARL REYNOLDS & SONS
61	277	Water Right	BENNETT CREEK	4/1/1879	04S	08E	23	NESWSW		3		3585.2	160	IRRIGATION	CARL REYNOLDS & SONS
61	277	Water Right	BENNETT CREEK	4/1/1879	04S	08E	34	SESWSE		3		3585.2	160	IRRIGATION	CARL REYNOLDS & SONS
61	277	Water Right	BENNETT CREEK	4/1/1879	04S	08E	26	NESWNW		3		3585.2	160	IRRIGATION	CARL REYNOLDS & SONS
61	277	Water Right	BENNETT CREEK	4/1/1879	04S	08E	34	NWNWSE		3		3585.2	160	IRRIGATION	CARL REYNOLDS & SONS
61	10617	Water Right	BENNETT CREEK	6/30/1879	05S	08E	10	SENWNE		0.2				STOCKWATER	JOE BLACK & SONS
61	10618	Water Right	BENNETT CREEK	6/30/1879	05S	08E	27	NWSWSE		0.2				STOCKWATER	JOE BLACK & SONS
61	278	Water Right	BENNETT CREEK	4/1/1882	05S	08E	3	SENWNE	2	2.8		3585.2	160	IRRIGATION	CARL REYNOLDS & SONS
61	278	Water Right	BENNETT CREEK	4/1/1882	04S	08E	27	NENESE		2.8		3585.2	160	IRRIGATION	CARL REYNOLDS & SONS
61	278	Water Right	BENNETT CREEK	4/1/1882	04S	08E	34	SESWSE		2.8		3585.2	160	IRRIGATION	CARL REYNOLDS & SONS
61	278	Water Right	BENNETT CREEK	4/1/1882	04S	08E	34	NWNWSE		2.8		3585.2	160	IRRIGATION	CARL REYNOLDS & SONS
61	278	Water Right	BENNETT CREEK	4/1/1882	04S	08E	27	SESESE		2.8		3585.2	160	IRRIGATION	CARL REYNOLDS & SONS
61	278	Water Right	BENNETT CREEK	4/1/1882	04S	08E	26	NESWNW		2.8		3585.2	160	IRRIGATION	CARL REYNOLDS & SONS
61	278	Water Right	BENNETT CREEK	4/1/1882	04S	08E	23	NESWSW		2.8		3585.2	160	IRRIGATION	CARL REYNOLDS & SONS
61	282A	Water Right	BENNETT CREEK	4/1/1883	04S	08E	1	SESW		0.37		216.2		IRRIGATION	ARK PROPERTIES INC
		Transfer From	BENNETT CREEK	4/1/1883	04S	08E	1	SESW		0.37		216.2		IRRIGATION	ARK PROPERTIES LLC
		TransferTo	BENNETT CREEK	4/1/1883	04S	08E	1	SESW		0.37		1605	216	IRRIGATION	ARK PROPERTIES LLC
61	282C	Water Right	BENNETT CREEK	4/1/1883	03S	08E	25	NWNWNW		0.52		308.2	308	IRRIGATION	ARK PROPERTIES LLC
		Transfer From	BENNETT CREEK	4/1/1883	03S	08E	25	NWNWNW		0.52		308.2	308	IRRIGATION	ARK PROPERTIES LLC
		TransferTo	BENNETT CREEK	4/1/1883	03S	08E	25	NWNWNW		0.52		1605	308	IRRIGATION	ARK PROPERTIES LLC
61	282D	Water Right	BENNETT CREEK	4/1/1883	03S	08E	25	NWNWNW		0.13		80		IRRIGATION	ARK PROPERTIES LLC
		Transfer From	BENNETT CREEK	4/1/1883	03S	08E	25	NWNWNW		0.13		80		IRRIGATION	ARK PROPERTIES LLC
		TransferTo	BENNETT CREEK	4/1/1883	03S	08E	25	NWNWNW		0.13		1605	80	IRRIGATION	ARK PROPERTIES LLC
61	279	Water Right	BENNETT CREEK	4/1/1885	04S	08E	23	NESWSW		2		3585.2	160	IRRIGATION	CARL REYNOLDS & SONS
61	279	Water Right	BENNETT CREEK	4/1/1885	05S	08E	3	SENWNE	2	2		3585.2	160	IRRIGATION	CARL REYNOLDS & SONS
61	279	Water Right	BENNETT CREEK	4/1/1885	04S	08E	27	NENESE		2		3585.2	160	IRRIGATION	CARL REYNOLDS & SONS
61	279	Water Right	BENNETT CREEK	4/1/1885	04S	08E	34	NWNWSE		2		3585.2	160	IRRIGATION	CARL REYNOLDS & SONS
61	279	Water Right	BENNETT CREEK	4/1/1885	04S	08E	34	SESWSE		2		3585.2	160	IRRIGATION	CARL REYNOLDS & SONS
61	279	Water Right	BENNETT CREEK	4/1/1885	04S	08E	27	SESESE		2		3585.2	160	IRRIGATION	CARL REYNOLDS & SONS
61	279	Water Right	BENNETT CREEK	4/1/1885	04S	08E	26	NESWNW		2		3585.2	160	IRRIGATION	CARL REYNOLDS & SONS
61	284	Water Right	BENNETT CREEK	3/1/1886	04S	08E	1	NENESW		2.28		241.4		IRRIGATION	WALKER, WM/MARGARET
61	360	Water Right	BENNETT CREEK	4/1/1886	04S	08E	27	NENESE		0.4		3585.2	160	IRRIGATION	CARL REYNOLDS & SONS

**Watermaster Report
Bennett Creek, WD 61C**

9/12/2012

Basin	Sequence	Type	Source	Priority	Twp	Rge	Sec	QQQ	Lot	Rate(cfs)	Vol(af)	Total Ac	Ac Limit	Water Use(s)	Current Owner(s)
61	360	Water Right	BENNETT CREEK	4/1/1886	04S	08E	34	SESWSE		0.4		3585.2	160	IRRIGATION	CARL REYNOLDS & SONS
61	360	Water Right	BENNETT CREEK	4/1/1886	04S	08E	23	NESWSW		0.4		3585.2	160	IRRIGATION	CARL REYNOLDS & SONS
61	360	Water Right	BENNETT CREEK	4/1/1886	05S	08E	3	SENWNE	2	0.4		3585.2	160	IRRIGATION	CARL REYNOLDS & SONS
61	360	Water Right	BENNETT CREEK	4/1/1886	04S	08E	26	NESWNW		0.4		3585.2	160	IRRIGATION	CARL REYNOLDS & SONS
61	360	Water Right	BENNETT CREEK	4/1/1886	04S	08E	27	SESESE		0.4		3585.2	160	IRRIGATION	CARL REYNOLDS & SONS
61	360	Water Right	BENNETT CREEK	4/1/1886	04S	08E	34	NWNWSE		0.4		3585.2	160	IRRIGATION	CARL REYNOLDS & SONS
61	359	Water Right	BENNETT CREEK	5/1/1886	05S	08E	3	SENWNE	2	0.2		3585.2	160	IRRIGATION	CARL REYNOLDS & SONS
61	359	Water Right	BENNETT CREEK	5/1/1886	04S	08E	34	SESWSE		0.2		3585.2	160	IRRIGATION	CARL REYNOLDS & SONS
61	359	Water Right	BENNETT CREEK	5/1/1886	04S	08E	27	SESESE		0.2		3585.2	160	IRRIGATION	CARL REYNOLDS & SONS
61	359	Water Right	BENNETT CREEK	5/1/1886	04S	08E	26	NESWNW		0.2		3585.2	160	IRRIGATION	CARL REYNOLDS & SONS
61	359	Water Right	BENNETT CREEK	5/1/1886	04S	08E	34	NWNWSE		0.2		3585.2	160	IRRIGATION	CARL REYNOLDS & SONS
61	359	Water Right	BENNETT CREEK	5/1/1886	04S	08E	27	NENESE		0.2		3585.2	160	IRRIGATION	CARL REYNOLDS & SONS
61	359	Water Right	BENNETT CREEK	5/1/1886	04S	08E	23	NESWSW		0.2		3585.2	160	IRRIGATION	CARL REYNOLDS & SONS
61	287	Water Right	BENNETT CREEK	10/1/1887	03S	08E	25	NWNWNW		1.37		54.8		IRRIGATION	ARK PROPERTIES LLC
		Transfer From	BENNETT CREEK	10/1/1887	03S	08E	25	NWNWNW		1.37		54.8		IRRIGATION	ARK PROPERTIES LLC
		TransferTo	BENNETT CREEK	10/1/1887	03S	08E	25	NWNWNW		1.37		1605	54.8	IRRIGATION	ARK PROPERTIES LLC
61	358A	Water Right	BENNETT CREEK	3/1/1892	04S	08E	1	SESW		0.16		216.2		IRRIGATION	ARK PROPERTIES INC
		Transfer From	BENNETT CREEK	3/1/1892	04S	08E	1	SESW		0.16		216.2		IRRIGATION	ARK PROPERTIES LLC
		TransferTo	BENNETT CREEK	3/1/1892	04S	08E	1	SESW		0.16		1605	216	IRRIGATION	ARK PROPERTIES LLC
61	358C	Water Right	BENNETT CREEK	3/1/1892	03S	08E	25	NWNWNW		0.23		308.2	308	IRRIGATION	ARK PROPERTIES LLC
		Transfer From	BENNETT CREEK	3/1/1892	03S	08E	25	NWNWNW		0.23		308.2	308	IRRIGATION	ARK PROPERTIES LLC
		TransferTo	BENNETT CREEK	3/1/1892	03S	08E	25	NWNWNW		0.23		1605	308	IRRIGATION	ARK PROPERTIES LLC
61	358D	Water Right	BENNETT CREEK	3/1/1892	03S	08E	25	NWNWNW		0.06		80		IRRIGATION	ARK PROPERTIES LLC
		Transfer From	BENNETT CREEK	3/1/1892	03S	08E	25	NWNWNW		0.06		80		IRRIGATION	ARK PROPERTIES LLC
		TransferTo	BENNETT CREEK	3/1/1892	03S	08E	25	NWNWNW		0.06		1605	80	IRRIGATION	ARK PROPERTIES LLC
61	362C	Water Right	BENNETT CREEK	3/1/1892	04S	08E	1	SESW		0.61		216.2		IRRIGATION	ARK PROPERTIES INC
		Transfer From	BENNETT CREEK	3/1/1892	04S	08E	1	SESW		0.61		216.2		IRRIGATION	ARK PROPERTIES LLC
		TransferTo	BENNETT CREEK	3/1/1892	04S	08E	1	SESW		0.61		1605	216	IRRIGATION	ARK PROPERTIES LLC
61	362E	Water Right	BENNETT CREEK	3/1/1892	03S	08E	25	NWNWNW		0.87		308.2	308	IRRIGATION	ARK PROPERTIES INC
		Transfer From	BENNETT CREEK	3/1/1892	03S	08E	25	NWNWNW		0.87		308.2	308	IRRIGATION	ARK PROPERTIES LLC
		TransferTo	BENNETT CREEK	3/1/1892	03S	08E	25	NWNWNW		0.87		1605	308	IRRIGATION	ARK PROPERTIES LLC
61	362F	Water Right	BENNETT CREEK	3/1/1892	03S	08E	25	NWNWNW		0.23		80		IRRIGATION	ARK PROPERTIES LLC
		Transfer From	BENNETT CREEK	3/1/1892	03S	08E	25	NWNWNW		0.23		80		IRRIGATION	ARK PROPERTIES LLC
		TransferTo	BENNETT CREEK	3/1/1892	03S	08E	25	NWNWNW		0.23		1605	80	IRRIGATION	ARK PROPERTIES LLC

**Watermaster Report
Bennett Creek, WD 61C**

9/12/2012

Basin	Sequence	Type	Source	Priority	Twp	Rge	Sec	QQQ	Lot	Rate(cfs)	Vol(af)	Total Ac	Ac Limit	Water Use(s)	Current Owner(s)
61	2006A	Water Right	BENNETT CREEK	1/28/1908	04S	08E	1	SESW		0.42		216.2		IRRIGATION	ARK PROPERTIES INC
		Transfer From	BENNETT CREEK	1/28/1908	04S	08E	1	SESW		0.42		216.2		IRRIGATION	ARK PROPERTIES LLC
		TransferTo	BENNETT CREEK	1/28/1908	04S	08E	1	SESW		0.42		1605	216	IRRIGATION	ARK PROPERTIES LLC
61	2006F	Water Right	BENNETT CREEK	1/28/1908	03S	08E	25	NWNWNW		2.81		308.2	308	IRRIGATION	ARK PROPERTIES LLC
		Transfer From	BENNETT CREEK	1/28/1908	03S	08E	25	NWNWNW		2.81		308.2	308	IRRIGATION	ARK PROPERTIES LLC
		TransferTo	BENNETT CREEK	1/28/1908	03S	08E	25	NWNWNW		2.81		1605	308	IRRIGATION	ARK PROPERTIES LLC
61	2006G	Water Right	BENNETT CREEK	1/28/1908	03S	08E	25	NWNWNW		0.73		80		IRRIGATION	ARK PROPERTIES LLC
		Transfer From	BENNETT CREEK	1/28/1908	03S	08E	25	NWNWNW		0.73		80		IRRIGATION	ARK PROPERTIES LLC
		TransferTo	BENNETT CREEK	1/28/1908	03S	08E	25	NWNWNW		0.73		1605	80	IRRIGATION	ARK PROPERTIES LLC
61	11831	Water Right	BENNETT CREEK	12/19/1908	05S	08E	15	NWNWNW		0.02				STOCKWATER	ARELLANO, COREY; ET AL
61	11831	Water Right	BENNETT CREEK	12/19/1908	05S	08E	15	NESWNW		0.02				STOCKWATER	ARELLANO, COREY; ET AL
61	2013A	Water Right	BENNETT CREEK	3/17/1909	04S	08E	1	SESW		0.04				STOCKWATER	ARK PROPERTIES INC
		Transfer From	BENNETT CREEK	3/17/1909	04S	08E	1	SESW		0.04				STOCKWATER	ARK PROPERTIES LLC
		TransferTo	BENNETT CREEK	3/17/1909	04S	08E	1	SESW		0.04				STOCKWATER	ARK PROPERTIES LLC
61	2013B	Water Right	BENNETT CREEK	3/17/1909	03S	08E	25	NWNW		0.08				STOCKWATER	ARK PROPERTIES LLC; ET AL
		Transfer From	BENNETT CREEK	3/17/1909	03S	08E	25	NWNW		0.08				STOCKWATER	ARK PROPERTIES LLC
		TransferTo	BENNETT CREEK	3/17/1909	03S	08E	25	NWNW		0.08				STOCKWATER	ARK PROPERTIES LLC
61	2034	Water Right	BENNETT CREEK	8/9/1914	04S	08E	34	SESWSE		1.6		3585.2	80	IRRIGATION	CARL REYNOLDS & SONS
61	2034	Water Right	BENNETT CREEK	8/9/1914	04S	08E	27	SESESE		1.6		3585.2	80	IRRIGATION	CARL REYNOLDS & SONS
61	2034	Water Right	BENNETT CREEK	8/9/1914	04S	08E	34	NWNWSE		1.6		3585.2	80	IRRIGATION	CARL REYNOLDS & SONS
61	2034	Water Right	BENNETT CREEK	8/9/1914	04S	08E	26	NESWNW		1.6		3585.2	80	IRRIGATION	CARL REYNOLDS & SONS
61	2034	Water Right	BENNETT CREEK	8/9/1914	04S	08E	27	NENESE		1.6		3585.2	80	IRRIGATION	CARL REYNOLDS & SONS
61	2034	Water Right	BENNETT CREEK	8/9/1914	05S	08E	3	SENWNE	2	1.6		3585.2	80	IRRIGATION	CARL REYNOLDS & SONS
61	2034	Water Right	BENNETT CREEK	8/9/1914	04S	08E	23	NESWSW		1.6		3585.2	80	IRRIGATION	CARL REYNOLDS & SONS
61	10676	Water Right	BENNETT CREEK	1/1/1922	05S	08E	27	SESWNE		0.02				STOCKWATER	HAMMETT LIVESTOCK CO
61	10676	Water Right	BENNETT CREEK	1/1/1922	05S	08E	27	SWSWNE		0.02				STOCKWATER	HAMMETT LIVESTOCK CO
61	11832	Water Right	BENNETT CREEK	1/1/1922	05S	08E	34	NESWSW		0.02				STOCKWATER	BROWN, MERRILL/SANDRA
61	11832	Water Right	BENNETT CREEK	1/1/1922	05S	08E	34	NWSWSW		0.02				STOCKWATER	BROWN, MERRILL/SANDRA
61	11250	Water Right	BENNETT CREEK	6/28/1934	05S	08E	9	SESESE		0.02				STOCKWATER	USA ACTING THROUGH
61	11250	Water Right	BENNETT CREEK	6/28/1934	05S	08E	9	NESESE		0.02				STOCKWATER	USA ACTING THROUGH
61	11263	Water Right	BENNETT CREEK	6/28/1934	02S	08E	28	NWNWNE		0.02				STOCKWATER	USA ACTING THROUGH
61	11263	Water Right	BENNETT CREEK	6/28/1934	03S	08E	2	SWNESE		0.02				STOCKWATER	USA ACTING THROUGH
61	11264	Water Right	BENNETT CREEK	6/28/1934	02S	08E	21	SWNENW		0.02				STOCKWATER	USA ACTING THROUGH
61	11264	Water Right	BENNETT CREEK	6/28/1934	02S	08E	21	NENWNW		0.02				STOCKWATER	USA ACTING THROUGH

**Watermaster Report
Bennett Creek, WD 61C**

9/12/2012

Basin	Sequence	Type	Source	Priority	Twp	Rge	Sec	QQQ	Lot	Rate(cfs)	Vol(af)	Total Ac	Ac Limit	Water Use(s)	Current Owner(s)
61	11375	Water Right	BENNETT CREEK	6/28/1934	05S	08E	22	SWSWNE		0.02				STOCKWATER	USA ACTING THROUGH
61	11375	Water Right	BENNETT CREEK	6/28/1934	05S	08E	15	NWSWNE		0.02				STOCKWATER	USA ACTING THROUGH
61	11459	Water Right	BENNETT CREEK	6/28/1934	05S	08E	3	NESWNE		0.02				STOCKWATER	USA ACTING THROUGH
61	11459	Water Right	BENNETT CREEK	6/28/1934	05S	08E	3	SESWNE		0.02				STOCKWATER	USA ACTING THROUGH
61	11550	Water Right	BENNETT CREEK	6/28/1934	03S	08E	12	NWSWNW		0.02				STOCKWATER	USA ACTING THROUGH
61	11550	Water Right	BENNETT CREEK	6/28/1934	03S	08E	24	SWSWSW		0.02				STOCKWATER	USA ACTING THROUGH
61	11583	Water Right	BENNETT CREEK	6/28/1934	02S	08E	4	SWNESE		0.02				STOCKWATER	USA ACTING THROUGH
61	11583	Water Right	BENNETT CREEK	6/28/1934	02S	08E	4	NENESE		0.02				STOCKWATER	USA ACTING THROUGH
61	2092	Water Right	BENNETT CREEK	5/21/1952	04S	08E	27	NENESE		4.5		3585.2	225	IRRIGATION	CARL REYNOLDS & SONS
61	2092	Water Right	WARM SPRINGS CREEK	5/21/1952	04S	08E	34	NWNWSE		4.5		3585.2	225	IRRIGATION	CARL REYNOLDS & SONS
61	2092	Water Right	BENNETT CREEK	5/21/1952	04S	08E	23	NESWSW		4.5		3585.2	225	IRRIGATION	CARL REYNOLDS & SONS
61	2092	Water Right	BENNETT CREEK	5/21/1952	04S	08E	27	SESESE		4.5		3585.2	225	IRRIGATION	CARL REYNOLDS & SONS
61	2092	Water Right	BENNETT CREEK	5/21/1952	04S	08E	26	NESWNW		4.5		3585.2	225	IRRIGATION	CARL REYNOLDS & SONS
61	2092	Water Right	WARM SPRINGS CREEK	5/21/1952	05S	08E	3	SENWNE	2	4.5		3585.2	225	IRRIGATION	CARL REYNOLDS & SONS
61	2092	Water Right	BENNETT CREEK	5/21/1952	04S	08E	34	SESWSE		4.5		3585.2	225	IRRIGATION	CARL REYNOLDS & SONS
61	2236B	Water Right	WARM SPRINGS CREEK	3/24/1965	04S	08E	9	SESE			4			STOCK STOR, ET AL	USA ACTING THROUGH
61	2236B	Water Right	BENNETT CREEK	3/24/1965	04S	08E	16	NENE			4			STOCK STOR, ET AL	USA ACTING THROUGH
61	2236D	Water Right	BENNETT CREEK	3/24/1965	05S	08E	3	SENWNE		20	2710	7170.4		IRRIG FROM STOR, ET AL	CARL REYNOLDS & SONS
61	2236D	Water Right	BENNETT CREEK	3/24/1965	04S	08E	34	SESWSE		20	2710	7170.4		IRRIG FROM STOR, ET AL	CARL REYNOLDS & SONS
61	2236D	Water Right	BENNETT CREEK	3/24/1965	04S	08E	1	SESW		20	2710	7170.4		IRRIG FROM STOR, ET AL	CARL REYNOLDS & SONS
61	2236D	Water Right	BENNETT CREEK	3/24/1965	04S	08E	34	NWNWSE		20	2710	7170.4		IRRIG FROM STOR, ET AL	CARL REYNOLDS & SONS
61	2236D	Water Right	BENNETT CREEK	3/24/1965	04S	08E	10	SESW		20	2710	7170.4		IRRIG FROM STOR, ET AL	CARL REYNOLDS & SONS
61	7244	Water Right	BENNETT CREEK	12/10/1975	04S	08E	34	SESWSE			1238	7170.4	720	IRRIG FROM STOR, ET AL	CARL REYNOLDS & SONS
61	7244	Water Right	BENNETT CREEK	12/10/1975	04S	08E	34	NWNWSE			1238	7170.4	720	IRRIG FROM STOR, ET AL	CARL REYNOLDS & SONS
61	7244	Water Right	BENNETT CREEK	12/10/1975	05S	08E	3	SENWNE			1238	7170.4	720	IRRIG FROM STOR, ET AL	CARL REYNOLDS & SONS
61	7244	Water Right	BENNETT CREEK	12/10/1975	05S	08E	3	SENWNE			1238	7170.4	720	IRRIG FROM STOR, ET AL	CARL REYNOLDS & SONS
61	7273	Water Right	BENNETT CREEK	6/25/1976	04S	08E	34	SESWSE		100	2170	7170.4	2600	IRRIG FROM STOR, ET AL	CARL REYNOLDS & SONS
61	7273	Water Right	BENNETT CREEK	6/25/1976	04S	08E	1	SESW		100	2170	7170.4	2600	IRRIG FROM STOR, ET AL	CARL REYNOLDS & SONS
61	7273	Water Right	BENNETT CREEK	6/25/1976	04S	08E	34	NWNWSE		100	2170	7170.4	2600	IRRIG FROM STOR, ET AL	CARL REYNOLDS & SONS
61	7273	Water Right	BENNETT CREEK	6/25/1976	04S	08E	10	SESW		100	2170	7170.4	2600	IRRIG FROM STOR, ET AL	CARL REYNOLDS & SONS
61	7273	Water Right	BENNETT CREEK	6/25/1976	05S	08E	3	SENWNE		100	2170	7170.4	2600	IRRIG FROM STOR, ET AL	CARL REYNOLDS & SONS
61	7561	Water Right	BENNETT CREEK	4/19/1984	05S	08E	3	NWNE		50	553	7170	2600	IRRIG FROM STOR, ET AL	GALEY JR, FRANK S
61	7561	Water Right	BENNETT CREEK	4/19/1984	04S	08E	34	SWSE		50	553	7170	2600	IRRIG FROM STOR, ET AL	GALEY JR, FRANK S
61	7561	Water Right	BENNETT CREEK	4/19/1984	04S	08E	10	SESW		50	553	7170	2600	IRRIG FROM STOR, ET AL	GALEY JR, FRANK S

**Watermaster Report
Bennett Creek, WD 61C**

9/12/2012

Basin	Sequence	Type	Source	Priority	Twp	Rge	Sec	QQQ	Lot	Rate(cfs)	Vol(af)	Total Ac	Ac Limit	Water Use(s)	Current Owner(s)
61	7561	Water Right	BENNETT CREEK	4/19/1984	04S	08E	1	SESW		50	553	7170	2600	IRRIG FROM STOR, ET AL	GALEY JR, FRANK S
61	7727	Permit	BENNETT CREEK	12/9/1996	04S	08E	10	SESW		4.9		7170		IRRIG FROM STOR, ET AL	CARL REYNOLDS & SONS
61	7727	Permit	BENNETT CREEK	12/9/1996	04S	08E	1	SESW		4.9		7170		IRRIG FROM STOR, ET AL	CARL REYNOLDS & SONS
61	7727	Permit	BENNETT CREEK	12/9/1996	04S	08E	34	NWSE		4.9		7170		IRRIG FROM STOR, ET AL	CARL REYNOLDS & SONS
61	7727	Permit	BENNETT CREEK	12/9/1996	05S	08E	3	NWNE	2	4.9		7170		IRRIG FROM STOR, ET AL	CARL REYNOLDS & SONS
61	7727	Permit	BENNETT CREEK	12/9/1996	04S	08E	34	SWSE		4.9		7170		IRRIG FROM STOR, ET AL	CARL REYNOLDS & SONS
61	7712	Permit	BENNETT CREEK	7/25/1997	05S	08E	15	NWNW		1.6		240		COMM STOR, IRRIG, et al	ARELLANO, COREY; ET AL
61	7712	Permit	BENNETT CREEK	7/25/1997	05S	08E	15	SESW		1.6		240		COMM STOR, IRRIG, et al	ARELLANO, COREY; ET AL
61	7712	Permit	BENNETT CREEK	7/25/1997	05S	08E	15	SWNW		1.6		240		COMM STOR, IRRIG, et al	ARELLANO, COREY; ET AL
61	7712	Permit	BENNETT CREEK	7/25/1997	05S	08E	15	NESW		1.6		240		COMM STOR, IRRIG, et al	ARELLANO, COREY; ET AL
61	7712	Permit	GROUND WATER	7/25/1997	05S	08E	15	NWNW		1.6		240		COMM STOR, IRRIG, et al	ARELLANO, COREY; ET AL
61	7712	Permit	GROUND WATER	7/25/1997	05S	08E	15	SWNW		1.6		240		COMM STOR, IRRIG, et al	ARELLANO, COREY; ET AL
61	11935	Permit	BENNETT CREEK	12/29/2000	05S	08E	27	NWSE		0.14				STOCKWATER	HOWARD, ROBERT/PAMELA
61	11935	Permit	BENNETT CREEK	12/29/2000	05S	08E	27	NWSE		0.14				STOCKWATER	HOWARD, ROBERT/PAMELA

Bennett Creek

Basin	Sequence	Suf	Status	Source	Priority Date	Towns	Range	Sect	QQQ	Overall	Total Acres	Water Use(s)	Current Owner(s)
61	7727		Active	BENNETT CRI	12/9/1996	04S	08E	10	SESW	4.9	7170	DIVERSION TO ST CARL F REYNOLDS & SONS	
61	7727		Active	BENNETT CRI	12/9/1996	04S	08E	1	SESW	4.9	7170	DIVERSION TO ST CARL F REYNOLDS & SONS	
61	7727		Active	BENNETT CRI	12/9/1996	04S	08E	34	NWSE	4.9	7170	DIVERSION TO ST CARL F REYNOLDS & SONS	
61	7727		Active	BENNETT CRI	12/9/1996	05S	08E	3	NWNE	4.9	7170	DIVERSION TO ST CARL F REYNOLDS & SONS	
61	7727		Active	BENNETT CRI	12/9/1996	04S	08E	34	SWSE	4.9	7170	DIVERSION TO ST CARL F REYNOLDS & SONS	
61	7712		Active	BENNETT CRI	7/25/1997	05S	08E	15	NWNW	1.6	240	COMMERCIAL STC	ARELLANO, COREY K; ARELLANO, JENNIFER DIANE; ARELLANO, JUA
61	7712		Active	BENNETT CRI	7/25/1997	05S	08E	15	SESW	1.6	240	COMMERCIAL STC	ARELLANO, COREY K; ARELLANO, JENNIFER DIANE; ARELLANO, JUA
61	7712		Active	BENNETT CRI	7/25/1997	05S	08E	15	SWNW	1.6	240	COMMERCIAL STC	ARELLANO, COREY K; ARELLANO, JENNIFER DIANE; ARELLANO, JUA
61	7712		Active	BENNETT CRI	7/25/1997	05S	08E	15	NESW	1.6	240	COMMERCIAL STC	ARELLANO, COREY K; ARELLANO, JENNIFER DIANE; ARELLANO, JUA
61	7712		Active	GROUND WA	7/25/1997	05S	08E	15	NWNW	1.6	240	COMMERCIAL STC	ARELLANO, COREY K; ARELLANO, JENNIFER DIANE; ARELLANO, JUA
61	7712		Active	GROUND WA	7/25/1997	05S	08E	15	SWNW	1.6	240	COMMERCIAL STC	ARELLANO, COREY K; ARELLANO, JENNIFER DIANE; ARELLANO, JUA
61	11935		Active	BENNETT CRI	12/29/2000	05S	08E	27	NWSE	0.14		STOCKWATER	HOWARD, PAMELA; HOWARD, ROBERT N
61	11935		Active	BENNETT CRI	12/29/2000	05S	08E	27	NWSE	0.14		STOCKWATER	HOWARD, PAMELA; HOWARD, ROBERT N
61	7561		Active	BENNETT CRI	4/19/1984	05S	08E	3	NWNE	50	7170	DIVERSION TO ST GALEY JR, FRANK S	
61	7561		Active	BENNETT CRI	4/19/1984	04S	08E	34	SWSE	50	7170	DIVERSION TO ST GALEY JR, FRANK S	
61	7561		Active	BENNETT CRI	4/19/1984	04S	08E	10	SESW	50	7170	DIVERSION TO ST GALEY JR, FRANK S	
61	7561		Active	BENNETT CRI	4/19/1984	04S	08E	1	SESW	50	7170	DIVERSION TO ST GALEY JR, FRANK S	
61	285 A		Active	BENNETT CRI	3/1/1867					0.68		IRRIGATION	ROSS, CHARLES F
61	285 B		Active	BENNETT CR	3/1/1867	03S	08E	25	NWNW	1.6		IRRIGATION	ROSS, CHARLES F
61	286 A		Active	BENNETT CRI	3/1/1867					1.09		IRRIGATION	ROSS, IDA E
61	286 B		Active	BENNETT CRI	3/1/1867	03S	08E	25	NWNW	0.8		IRRIGATION	ROSS, IDA E
61	2236 B		Active	WARM SPRIN	3/24/1965	04S	08E	9	SESE			STOCKWATER FR	UNITED STATES OF AMERICA ACTING THROUGH
61	2236 B		Active	BENNETT CRI	3/24/1965	04S	08E	16	NENE			STOCKWATER FR	UNITED STATES OF AMERICA ACTING THROUGH
61	283		Active	BENNETT CRI	3/1/1872	04S	08E	12	NESWSW	4.76	189	IRRIGATION	WALKER, MARGARET; WALKER, WILLIAM H
61	2006 A		Active	BENNETT CRI	1/28/1908	04S	08E	1	SESW	0.42	216.2	IRRIGATION	ARK PROPERTIES INC
61	277		Active	BENNETT CRI	4/1/1879	04S	08E	27	SESESE	3	3585.2	IRRIGATION	CARL F REYNOLDS & SONS
61	277		Active	BENNETT CRI	4/1/1879	04S	08E	27	NENESE	3	3585.2	IRRIGATION	CARL F REYNOLDS & SONS
61	277		Active	BENNETT CRI	4/1/1879	05S	08E	3	SEWNNE	3	3585.2	IRRIGATION	CARL F REYNOLDS & SONS
61	277		Active	BENNETT CRI	4/1/1879	04S	08E	23	NESWSW	3	3585.2	IRRIGATION	CARL F REYNOLDS & SONS
61	277		Active	BENNETT CRI	4/1/1879	04S	08E	34	SESWSE	3	3585.2	IRRIGATION	CARL F REYNOLDS & SONS
61	277		Active	BENNETT CRI	4/1/1879	04S	08E	26	NESWNW	3	3585.2	IRRIGATION	CARL F REYNOLDS & SONS
61	277		Active	BENNETT CRI	4/1/1879	04S	08E	34	NWNWSE	3	3585.2	IRRIGATION	CARL F REYNOLDS & SONS
61	278		Active	BENNETT CRI	4/1/1882	05S	08E	3	SEWNNE	2.8	3585.2	IRRIGATION	CARL F REYNOLDS & SONS
61	278		Active	BENNETT CRI	4/1/1882	04S	08E	27	NENESE	2.8	3585.2	IRRIGATION	CARL F REYNOLDS & SONS
61	278		Active	BENNETT CRI	4/1/1882	04S	08E	34	SESWSE	2.8	3585.2	IRRIGATION	CARL F REYNOLDS & SONS
61	278		Active	BENNETT CRI	4/1/1882	04S	08E	34	NWNWSE	2.8	3585.2	IRRIGATION	CARL F REYNOLDS & SONS

} 61-10377 ?
ARK Prop.

Bennett Creek

61	278	Active	BENNETT CRI 4/1/1882	04S	08E	27 SESESE	2.8	3585.2	IRRIGATION	CARL F REYNOLDS & SONS
61	278	Active	BENNETT CRI 4/1/1882	04S	08E	26 NESWNW	2.8	3585.2	IRRIGATION	CARL F REYNOLDS & SONS
61	278	Active	BENNETT CRI 4/1/1882	04S	08E	23 NESWSW	2.8	3585.2	IRRIGATION	CARL F REYNOLDS & SONS
61	279	Active	BENNETT CRI 4/1/1885	04S	08E	23 NESWSW	2	3585.2	IRRIGATION	CARL F REYNOLDS & SONS
61	279	Active	BENNETT CRI 4/1/1885	05S	08E	3 SENWNE	2	3585.2	IRRIGATION	CARL F REYNOLDS & SONS
61	279	Active	BENNETT CRI 4/1/1885	04S	08E	27 NENESE	2	3585.2	IRRIGATION	CARL F REYNOLDS & SONS
61	279	Active	BENNETT CRI 4/1/1885	04S	08E	34 NWNWSE	2	3585.2	IRRIGATION	CARL F REYNOLDS & SONS
61	279	Active	BENNETT CRI 4/1/1885	04S	08E	34 SESWSE	2	3585.2	IRRIGATION	CARL F REYNOLDS & SONS
61	279	Active	BENNETT CRI 4/1/1885	04S	08E	27 SESESE	2	3585.2	IRRIGATION	CARL F REYNOLDS & SONS
61	279	Active	BENNETT CRI 4/1/1885	04S	08E	26 NESWNW	2	3585.2	IRRIGATION	CARL F REYNOLDS & SONS
61	359	Active	BENNETT CRI 5/1/1886	05S	08E	3 SENWNE	0.2	3585.2	IRRIGATION	CARL F REYNOLDS & SONS
61	359	Active	BENNETT CRI 5/1/1886	04S	08E	34 SESWSE	0.2	3585.2	IRRIGATION	CARL F REYNOLDS & SONS
61	359	Active	BENNETT CRI 5/1/1886	04S	08E	27 SESESE	0.2	3585.2	IRRIGATION	CARL F REYNOLDS & SONS
61	359	Active	BENNETT CRI 5/1/1886	04S	08E	26 NESWNW	0.2	3585.2	IRRIGATION	CARL F REYNOLDS & SONS
61	359	Active	BENNETT CRI 5/1/1886	04S	08E	34 NWNWSE	0.2	3585.2	IRRIGATION	CARL F REYNOLDS & SONS
61	359	Active	BENNETT CRI 5/1/1886	04S	08E	27 NENESE	0.2	3585.2	IRRIGATION	CARL F REYNOLDS & SONS
61	359	Active	BENNETT CRI 5/1/1886	04S	08E	23 NESWSW	0.2	3585.2	IRRIGATION	CARL F REYNOLDS & SONS
61	360	Active	BENNETT CRI 4/1/1886	04S	08E	27 NENESE	0.4	3585.2	IRRIGATION	CARL F REYNOLDS & SONS
61	360	Active	BENNETT CRI 4/1/1886	04S	08E	34 SESWSE	0.4	3585.2	IRRIGATION	CARL F REYNOLDS & SONS
61	360	Active	BENNETT CRI 4/1/1886	04S	08E	23 NESWSW	0.4	3585.2	IRRIGATION	CARL F REYNOLDS & SONS
61	360	Active	BENNETT CRI 4/1/1886	05S	08E	3 SENWNE	0.4	3585.2	IRRIGATION	CARL F REYNOLDS & SONS
61	360	Active	BENNETT CRI 4/1/1886	04S	08E	26 NESWNW	0.4	3585.2	IRRIGATION	CARL F REYNOLDS & SONS
61	360	Active	BENNETT CRI 4/1/1886	04S	08E	27 SESESE	0.4	3585.2	IRRIGATION	CARL F REYNOLDS & SONS
61	360	Active	BENNETT CRI 4/1/1886	04S	08E	34 NWNWSE	0.4	3585.2	IRRIGATION	CARL F REYNOLDS & SONS
61	2034	Active	BENNETT CRI 8/9/1914	04S	08E	34 SESWSE	1.6	3585.2	IRRIGATION	CARL F REYNOLDS & SONS
61	2034	Active	BENNETT CRI 8/9/1914	04S	08E	27 SESESE	1.6	3585.2	IRRIGATION	CARL F REYNOLDS & SONS
61	2034	Active	BENNETT CRI 8/9/1914	04S	08E	34 NWNWSE	1.6	3585.2	IRRIGATION	CARL F REYNOLDS & SONS
61	2034	Active	BENNETT CRI 8/9/1914	04S	08E	26 NESWNW	1.6	3585.2	IRRIGATION	CARL F REYNOLDS & SONS
61	2034	Active	BENNETT CRI 8/9/1914	04S	08E	27 NENESE	1.6	3585.2	IRRIGATION	CARL F REYNOLDS & SONS
61	2034	Active	BENNETT CRI 8/9/1914	05S	08E	3 SENWNE	1.6	3585.2	IRRIGATION	CARL F REYNOLDS & SONS
61	2034	Active	BENNETT CRI 8/9/1914	04S	08E	23 NESWSW	1.6	3585.2	IRRIGATION	CARL F REYNOLDS & SONS
61	2092	Active	BENNETT CRI 5/21/1952	04S	08E	27 NENESE	4.5	3585.2	IRRIGATION	CARL F REYNOLDS & SONS
61	2092	Active	WARM SPRIN 5/21/1952	04S	08E	34 NWNWSE	4.5	3585.2	IRRIGATION	CARL F REYNOLDS & SONS
61	2092	Active	BENNETT CRI 5/21/1952	04S	08E	23 NESWSW	4.5	3585.2	IRRIGATION	CARL F REYNOLDS & SONS
61	2092	Active	BENNETT CRI 5/21/1952	04S	08E	27 SESESE	4.5	3585.2	IRRIGATION	CARL F REYNOLDS & SONS
61	2092	Active	BENNETT CRI 5/21/1952	04S	08E	26 NESWNW	4.5	3585.2	IRRIGATION	CARL F REYNOLDS & SONS
61	2092	Active	WARM SPRIN 5/21/1952	05S	08E	3 SENWNE	4.5	3585.2	IRRIGATION	CARL F REYNOLDS & SONS

Bennett Creek

61	2092	Active	BENNETT CRI 5/21/1952	04S	08E	34 SESWSE	4.5	3585.2	IRRIGATION	CARL F REYNOLDS & SONS
61	7244	Active	BENNETT CRI 12/10/1975	04S	08E	34 SESWSE		7170.4	IRRIGATION FROM	CARL F REYNOLDS & SONS
61	7244	Active	BENNETT CRI 12/10/1975	04S	08E	34 NWNWSE		7170.4	IRRIGATION FROM	CARL F REYNOLDS & SONS
61	7244	Active	BENNETT CRI 12/10/1975	05S	08E	3 SENWNE		7170.4	IRRIGATION FROM	CARL F REYNOLDS & SONS
61	7244	Active	BENNETT CRI 12/10/1975	05S	08E	3 SENWNE		7170.4	IRRIGATION FROM	CARL F REYNOLDS & SONS
61	7273	Active	BENNETT CRI 6/25/1976	04S	08E	34 SESWSE	100	7170.4	DIVERSION TO ST	CARL F REYNOLDS & SONS
61	7273	Active	BENNETT CRI 6/25/1976	04S	08E	1 SESW	100	7170.4	DIVERSION TO ST	CARL F REYNOLDS & SONS
61	7273	Active	BENNETT CRI 6/25/1976	04S	08E	34 NWNWSE	100	7170.4	DIVERSION TO ST	CARL F REYNOLDS & SONS
61	7273	Active	BENNETT CRI 6/25/1976	04S	08E	10 SESW	100	7170.4	DIVERSION TO ST	CARL F REYNOLDS & SONS
61	7273	Active	BENNETT CRI 6/25/1976	05S	08E	3 SENWNE	100	7170.4	DIVERSION TO ST	CARL F REYNOLDS & SONS
61	2236 D	Active	BENNETT CRI 3/24/1965	05S	08E	3 SENWNE	20	7170.4	DIVERSION TO ST	CARL F REYNOLDS & SONS
61	2236 D	Active	BENNETT CRI 3/24/1965	04S	08E	34 SESWSE	20	7170.4	DIVERSION TO ST	CARL F REYNOLDS & SONS
61	2236 D	Active	BENNETT CRI 3/24/1965	04S	08E	1 SESW	20	7170.4	DIVERSION TO ST	CARL F REYNOLDS & SONS
61	2236 D	Active	BENNETT CRI 3/24/1965	04S	08E	34 NWNWSE	20	7170.4	DIVERSION TO ST	CARL F REYNOLDS & SONS
61	2236 D	Active	BENNETT CRI 3/24/1965	04S	08E	10 SESW	20	7170.4	DIVERSION TO ST	CARL F REYNOLDS & SONS
61	10830	Active	BENNETT CRI 3/1/1872	04S	08E	13 SENWNW	0.02		STOCKWATER	WALKER, MARGARET; WALKER, WILLIAM H
61	10830	Active	BENNETT CRI 3/1/1872	04S	08E	23 SWNESE	0.02		STOCKWATER	WALKER, MARGARET; WALKER, WILLIAM H
61	11250	Active	BENNETT CRI 6/28/1934	05S	08E	9 SESESE	0.02		STOCKWATER	UNITED STATES OF AMERICA ACTING THROUGH
61	11250	Active	BENNETT CRI 6/28/1934	05S	08E	9 NESESE	0.02		STOCKWATER	UNITED STATES OF AMERICA ACTING THROUGH
61	11263	Active	BENNETT CRI 6/28/1934	02S	08E	28 NWNWNE	0.02		STOCKWATER	UNITED STATES OF AMERICA ACTING THROUGH
61	11263	Active	BENNETT CRI 6/28/1934	03S	08E	2 SWNESE	0.02		STOCKWATER	UNITED STATES OF AMERICA ACTING THROUGH
61	11264	Active	BENNETT CRI 6/28/1934	02S	08E	21 SWNENW	0.02		STOCKWATER	UNITED STATES OF AMERICA ACTING THROUGH
61	11264	Active	BENNETT CRI 6/28/1934	02S	08E	21 NENWNW	0.02		STOCKWATER	UNITED STATES OF AMERICA ACTING THROUGH
61	11375	Active	BENNETT CRI 6/28/1934	05S	08E	22 SWSWNE	0.02		STOCKWATER	UNITED STATES OF AMERICA ACTING THROUGH
61	11375	Active	BENNETT CRI 6/28/1934	05S	08E	15 NWSENW	0.02		STOCKWATER	UNITED STATES OF AMERICA ACTING THROUGH
61	11459	Active	BENNETT CRI 6/28/1934	05S	08E	3 NESWNE	0.02		STOCKWATER	UNITED STATES OF AMERICA ACTING THROUGH
61	11459	Active	BENNETT CRI 6/28/1934	05S	08E	3 SESWNE	0.02		STOCKWATER	UNITED STATES OF AMERICA ACTING THROUGH
61	11550	Active	BENNETT CRI 6/28/1934	03S	08E	12 NWSWNW	0.02		STOCKWATER	UNITED STATES OF AMERICA ACTING THROUGH
61	11550	Active	BENNETT CRI 6/28/1934	03S	08E	24 SWSWSW	0.02		STOCKWATER	UNITED STATES OF AMERICA ACTING THROUGH
61	11583	Active	BENNETT CRI 6/28/1934	02S	08E	4 SWNESE	0.02		STOCKWATER	UNITED STATES OF AMERICA ACTING THROUGH
61	11583	Active	BENNETT CRI 6/28/1934	02S	08E	4 NENESE	0.02		STOCKWATER	UNITED STATES OF AMERICA ACTING THROUGH
61	10617	Active	BENNETT CRI 6/30/1879	05S	08E	10 SENWNE	0.2		STOCKWATER	JOE BLACK & SONS
61	10618	Active	BENNETT CRI 6/30/1879	05S	08E	27 NWSWSE	0.2		STOCKWATER	JOE BLACK & SONS
61	10676	Active	BENNETT CRI 1/1/1922	05S	08E	27 SESWNE	0.02		STOCKWATER	HAMMETT LIVESTOCK CO
61	10676	Active	BENNETT CRI 1/1/1922	05S	08E	27 SWSWNE	0.02		STOCKWATER	HAMMETT LIVESTOCK CO
61	11831	Active	BENNETT CRI 12/19/1908	05S	08E	15 NWNWNW	0.02		STOCKWATER	ARELLANO, COREY K; ARELLANO, JUANITA R; ARELLANO, KIMBERLY
61	11831	Active	BENNETT CRI 12/19/1908	05S	08E	15 NESWNW	0.02		STOCKWATER	ARELLANO, COREY K; ARELLANO, JUANITA R; ARELLANO, KIMBERLY

Bennett Creek

61	11832	Active	BENNETT CRI 1/1/1922	05S	08E	34 NESWSW	0.02	STOCKWATER	BROWN, MERRILL J; BROWN, SANDRA J
61	11832	Active	BENNETT CRI 1/1/1922	05S	08E	34 NWSWSW	0.02	STOCKWATER	BROWN, MERRILL J; BROWN, SANDRA J
61	284	Active	BENNETT CRI 3/1/1886	04S	08E	1 NENESW	2.28	241.4 IRRIGATION	WALKER, MARGARET; WALKER, WILLIAM H
61	2013 B	Active	BENNETT CRI 3/17/1909	03S	08E	25 NWNW	0.08	STOCKWATER	ARK PROPERTIES LLC; BECKMAN, CARLA B
61	281 A	Active	BENNETT CRI 3/1/1872	04S	08E	1 SESW	1.02	216.2 IRRIGATION	ARK PROPERTIES INC
61	282 A	Active	BENNETT CRI 4/1/1883	04S	08E	1 SESW	0.37	216.2 IRRIGATION	ARK PROPERTIES INC
61	358 A	Active	BENNETT CRI 3/1/1892	04S	08E	1 SESW	0.16	216.2 IRRIGATION	ARK PROPERTIES INC
61	361 A	Active	BENNETT CRI 3/1/1876	04S	08E	1 SESW	0.25	216.2 IRRIGATION	ARK PROPERTIES INC
61	362 C	Active	BENNETT CRI 3/1/1892	04S	08E	1 SESW	0.61	216.2 IRRIGATION	ARK PROPERTIES INC
61	2013 A	Active	BENNETT CRI 3/17/1909	04S	08E	1 SESW	0.04	STOCKWATER	ARK PROPERTIES INC
61	10377 A	Active	BENNETT CRI 3/1/1867	04S	08E	1 SESW	1.49	216.2 IRRIGATION	ARK PROPERTIES INC
61	287	Active	BENNETT CRI 10/1/1887	03S	08E	25 NWNWNW	1.37	54.8 IRRIGATION	ARK PROPERTIES LLC
61	281 C	Active	BENNETT CRI 3/1/1872	03S	08E	25 NWNWNW	1.46	308.2 IRRIGATION	ARK PROPERTIES LLC
61	281 D	Active	BENNETT CRI 3/1/1872	03S	08E	25 NWNWNW	0.38	80 IRRIGATION	ARK PROPERTIES LLC
61	282 C	Active	BENNETT CRI 4/1/1883	03S	08E	25 NWNWNW	0.52	308.2 IRRIGATION	ARK PROPERTIES LLC
61	282 D	Active	BENNETT CRI 4/1/1883	03S	08E	25 NWNWNW	0.13	80 IRRIGATION	ARK PROPERTIES LLC
61	358 C	Active	BENNETT CRI 3/1/1892	03S	08E	25 NWNWNW	0.23	308.2 IRRIGATION	ARK PROPERTIES LLC
61	358 D	Active	BENNETT CRI 3/1/1892	03S	08E	25 NWNWNW	0.06	80 IRRIGATION	ARK PROPERTIES LLC
61	361 C	Active	BENNETT CRI 3/1/1876	03S	08E	25 NWNWNW	0.36	308.2 IRRIGATION	ARK PROPERTIES LLC
61	361 D	Active	BENNETT CRI 3/1/1876	03S	08E	25 NWNWNW	0.09	80 IRRIGATION	ARK PROPERTIES LLC
61	362 E	Active	BENNETT CRI 3/1/1892	03S	08E	25 NWNWNW	0.87	308.2 IRRIGATION	ARK PROPERTIES INC
61	362 F	Active	BENNETT CRI 3/1/1892	03S	08E	25 NWNWNW	0.23	80 IRRIGATION	ARK PROPERTIES LLC
61	2006 F	Active	BENNETT CRI 1/28/1908	03S	08E	25 NWNWNW	2.81	308.2 IRRIGATION	ARK PROPERTIES LLC
61	10377 C	Active	BENNETT CRI 3/1/1867	03S	08E	25 NWNWNW	2.13	308.2 IRRIGATION	ARK PROPERTIES LLC
61	10377 D	Active	BENNETT CRI 3/1/1867	03S	08E	25 NWNWNW	0.55	80 IRRIGATION	ARK PROPERTIES LLC
61	2006 G	Active	BENNETT CRI 1/28/1908	03S	08E	25 NWNWNW	0.73	80 IRRIGATION	ARK PROPERTIES LLC