RECEIVED
MAY 0 8 2007
DEPARTMENT OF
WATER RESOURCES

April 5, 2007

Mr. Tim Luke
State of Idaho
Department of Water Resources
P.O. BOX 83720
Boise, Idaho 83720-0098

Re: Circle A Ranch
VC 4 Diversion
VC6 Diversion
EC 1 Diversion

Dear Tim:

Per our phone conversation today, it is my understanding that the Circle A Ranch and the Diversions referred to above are in compliance with the measuring device guidelines established by the IDWR.

The Circle A Diversions have adjustable steel head gates and fish screens installed by the Department of Fish and Game. You indicated that you thought that the fish screens in place could be used for measuring purposes.

Please let me know if you need additional information. I can be reached at (562) 865-4739.

Sincerely,

Kent Browning

RECEIVED
APR 09 2007
DEPARTMENT OF
WATER RESOURCES

April 5, 2007

Mr. Tim Luke
State of Idaho
Department of Water Resources
P.O. BOX 83720
Boise, Idaho 83720-0098

Re: Circle A Ranch
VC 4 Diversion
VC6 Diversion
EC 1 Diversion

Dear Tim:

Per our phone conversation today, it is my understanding that the Circle A Ranch and the Diversions referred to above are in compliance with the measuring device guidelines established by the IDWR.

The Circle A Diversions have adjustable steel head gates and fish screens installed by the Department of Fish and Game. You indicated that you thought that the fish screens in place could be used for measuring purposes.

Please let me know if you need additional information. I can be reached at (562) 865-4739.

Sincerely,

Kent Browning

Gold Creek

GOCOA & GOCO1:

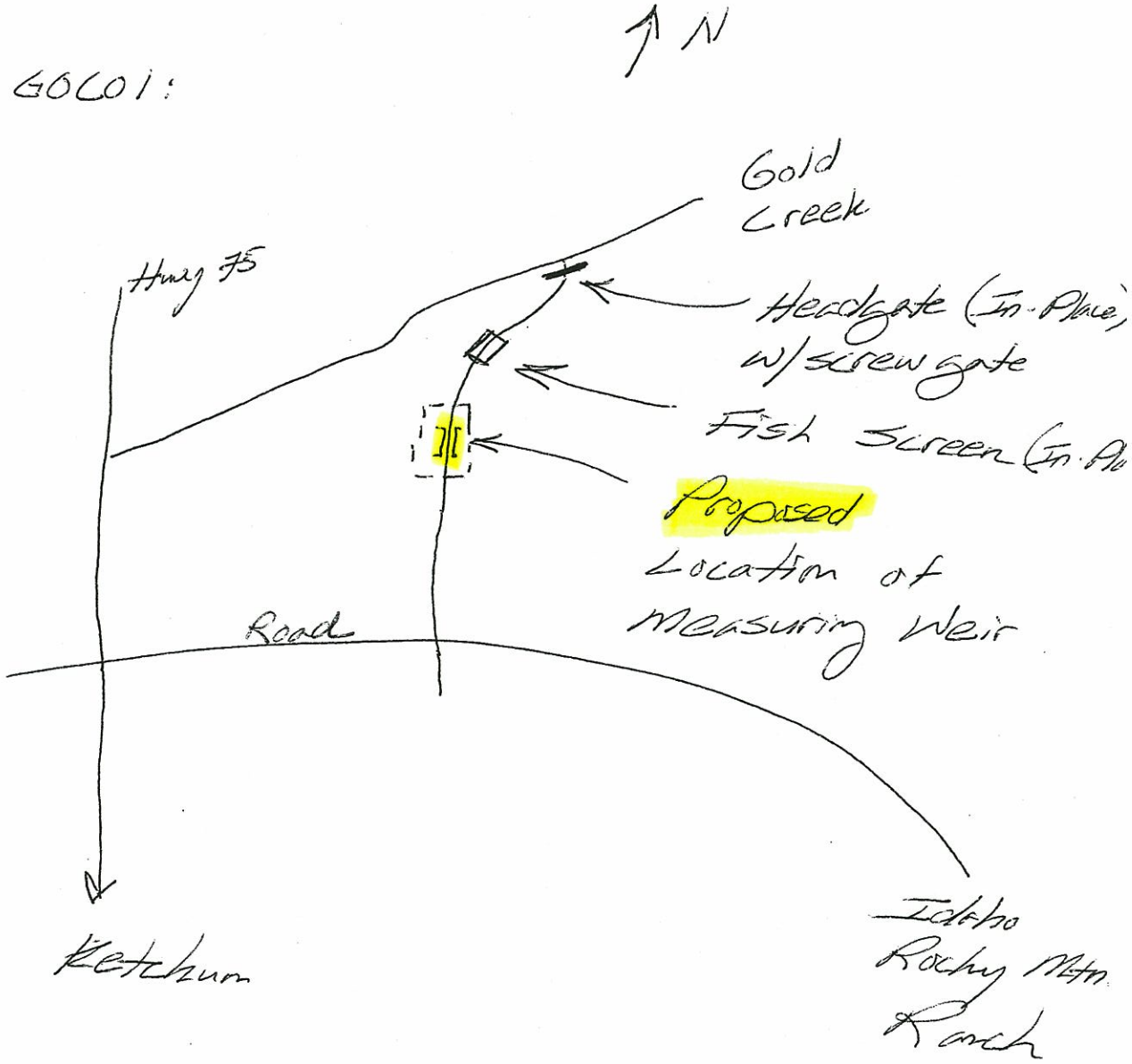

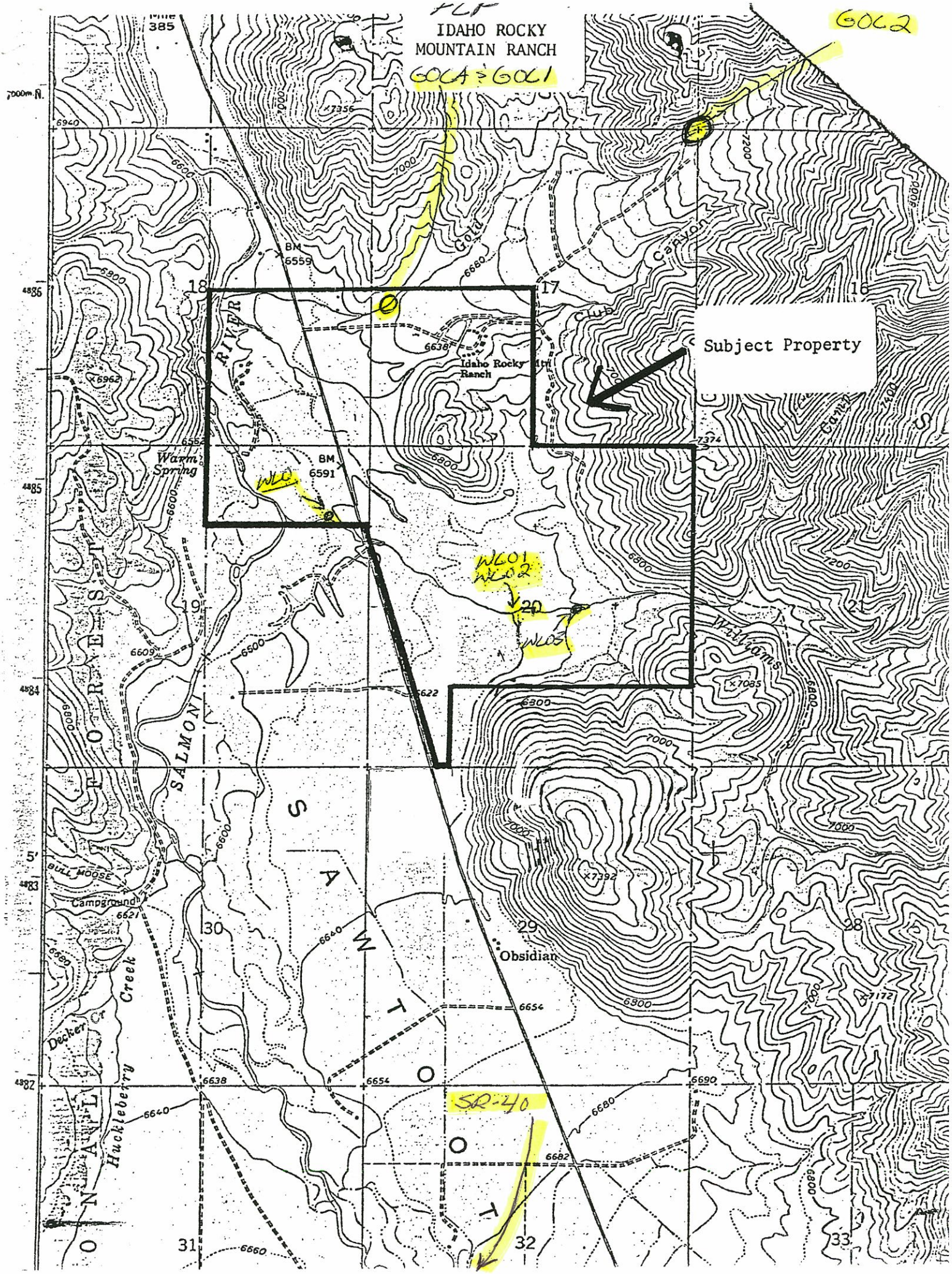
IDAHO ROCKY
MOUNTAIN RANCH
GOL2
GOL4 & GOL1
Subject Property
Idaho Rocky Ranch
Warm Spring
WL2
WL01
WL02
WL03
Obsidian
Campground
SR-40
SALMON RIVER
Huckleberry Creek
Decker Cr
Gold Canyon
Williams Canyon
Club
BULL MOOSE
BM 6559
BM 6591
7000m N.
4886
4885
4884
4883
4882
5'
385
6940
6900
6800
6700
6600
6500
6400
6300
7000
7200
7356
6962
6562
6609
6622
6638
6654
6690
6680
6682
6660
6640
6621
7374
7085
7392
7172
7200
18
17
16
19
20
21
30
29
28
31
32
33
T
O
N
A
W
S
T
O
N
O
R
E
S
I
D
A
L

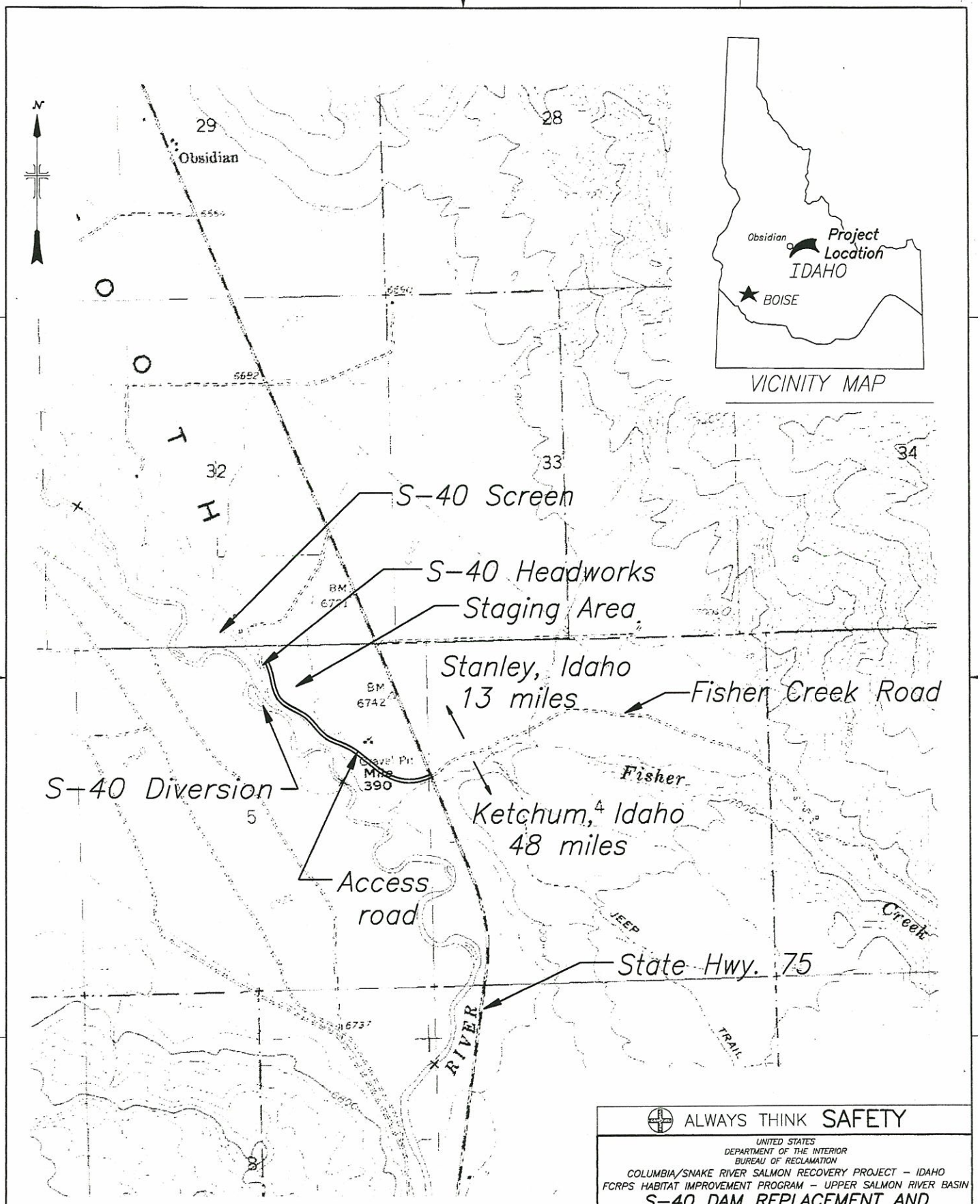

SEC 5 T.8N.,R.14E.,B.M.

0 1000 2000 4000 6000

SCALE OF FEET

ALWAYS THINK SAFETY

UNITED STATES
DEPARTMENT OF THE INTERIOR
BUREAU OF RECLAMATION

COLUMBIA/SNAKE RIVER SALMON RECOVERY PROJECT – IDAHO
FCRPS HABITAT IMPROVEMENT PROGRAM – UPPER SALMON RIVER BASIN

S-40 DAM REPLACEMENT AND HEADWORKS MODIFICATION

GENERAL LOCATION MAP

DESIGNED Phil Mann CHECKED Jesse Chan

DRAWN G. Grooms/CBH/LB/EDM TECH. APPROVAL Phil Mann

APPROVAL Steve Montague
ACTING PROGRAM MANAGER

CADD FILENAME: 1678-100-561.DWG
BOISE, IDAHO

CADD SYSTEM AutoCAD Rel. 16.0
APRIL 2005

1678-100-561

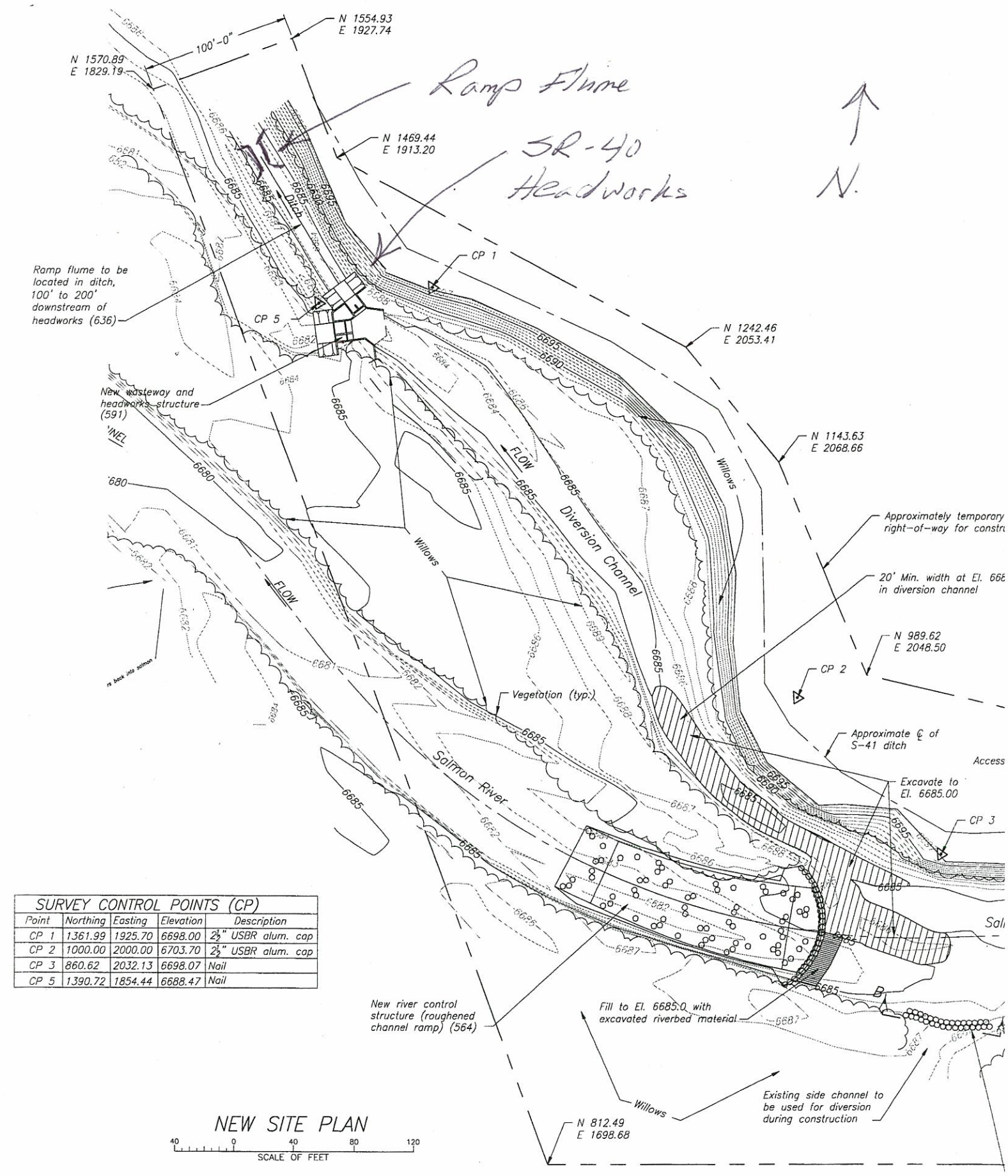

SURVEY CONTROL POINTS (CP)				
Point	Northing	Easting	Elevation	Description
CP 1	1361.99	1925.70	6698.00	2½" USBR alum. cap
CP 2	1000.00	2000.00	6703.70	2½" USBR alum. cap
CP 3	860.62	2032.13	6698.07	Nail
CP 5	1390.72	1854.44	6688.47	Nail

NEW SITE PLAN

IRMR- FLP
Gold Creek

GOL 2

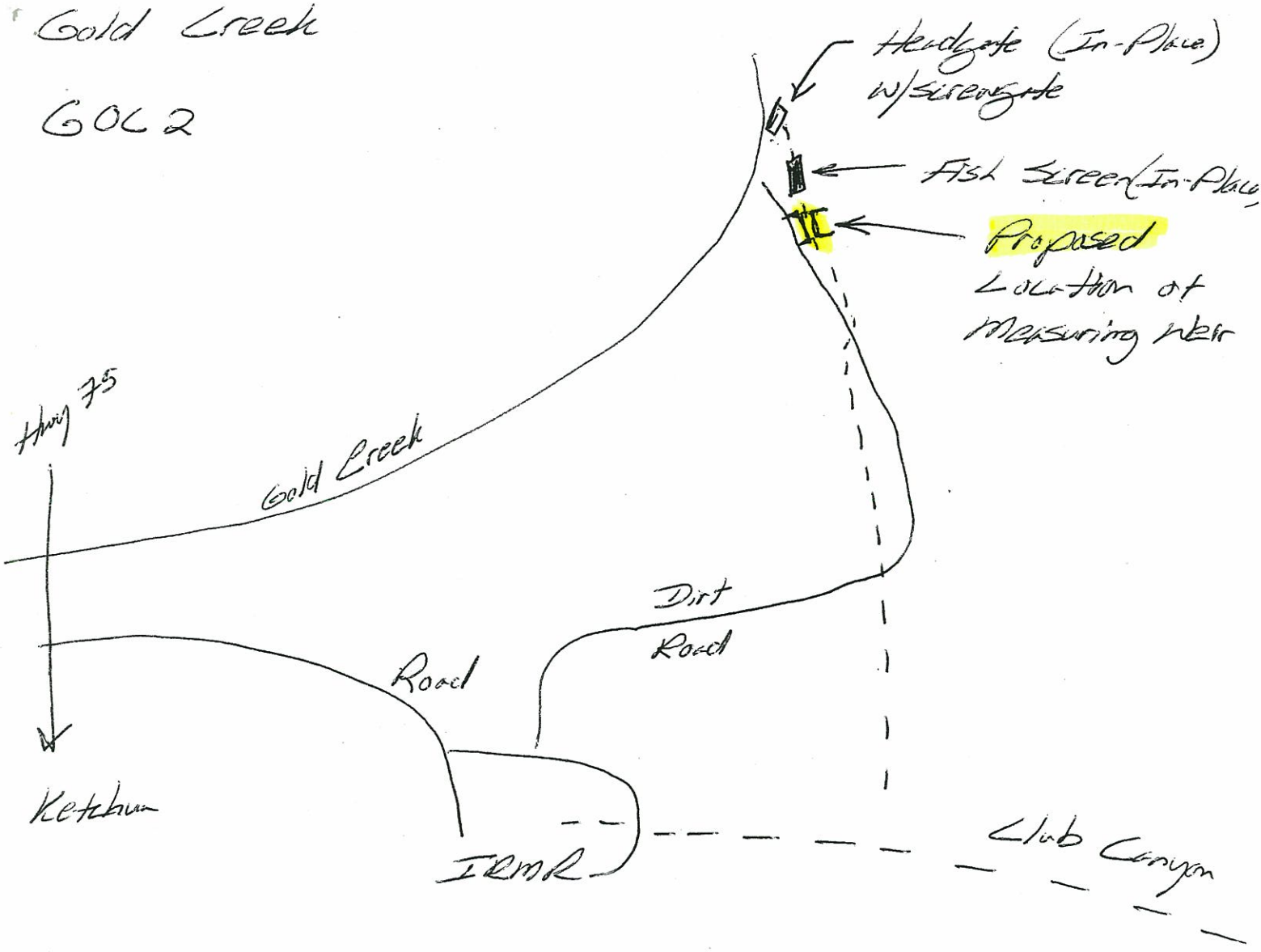

IRMR- FCP
Williams Creek

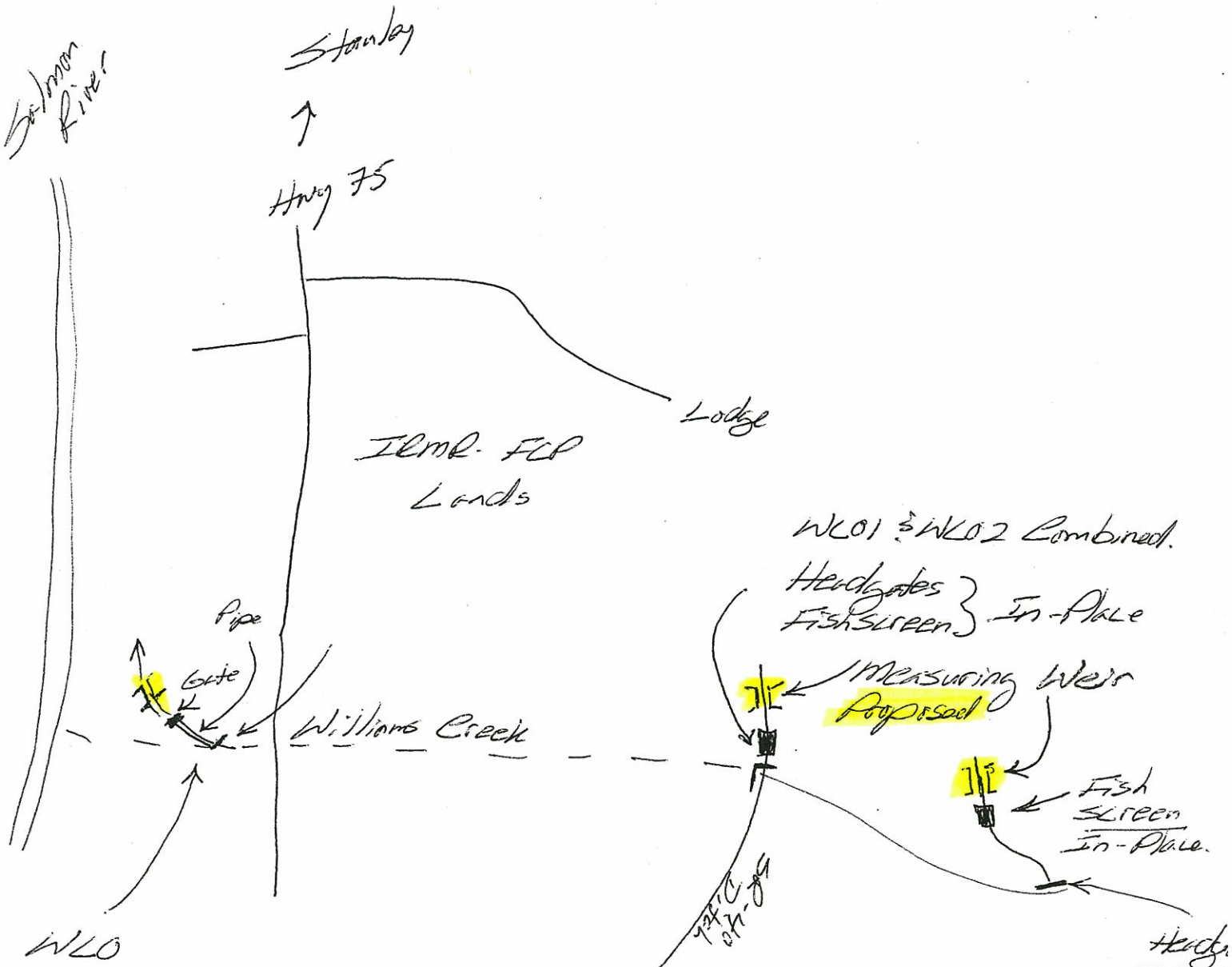

Pipeline w/ infiltration & fish screen attached
Proposing to add lockable gate to outlet of pipe & measuring weir to ditch