

OFFICE DAY REFERRAL

Cynthia
staff

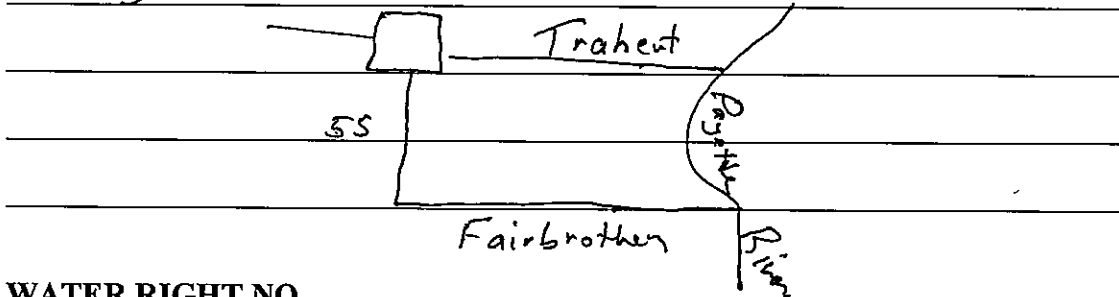
5/14/07
date

PROGRAMS - CHECK ALL THAT APPLY

- Adjudication
- Dams
- Stream Alterations
- Water Rights
- Wells
- Other

QUESTIONS/CONCERNS (continue on back if needed)

West Lake Ditch.
 Need WR summary - map P/D
 Boundaries,
 City Lake Fork



WATER RIGHT NO. _____

OR

LEGAL DESCRIPTION _____

CONTACT INFO - indicate best method by checking box

Name Will McKay John Leddom Watermaster

Telephone 634-6958 Fax _____

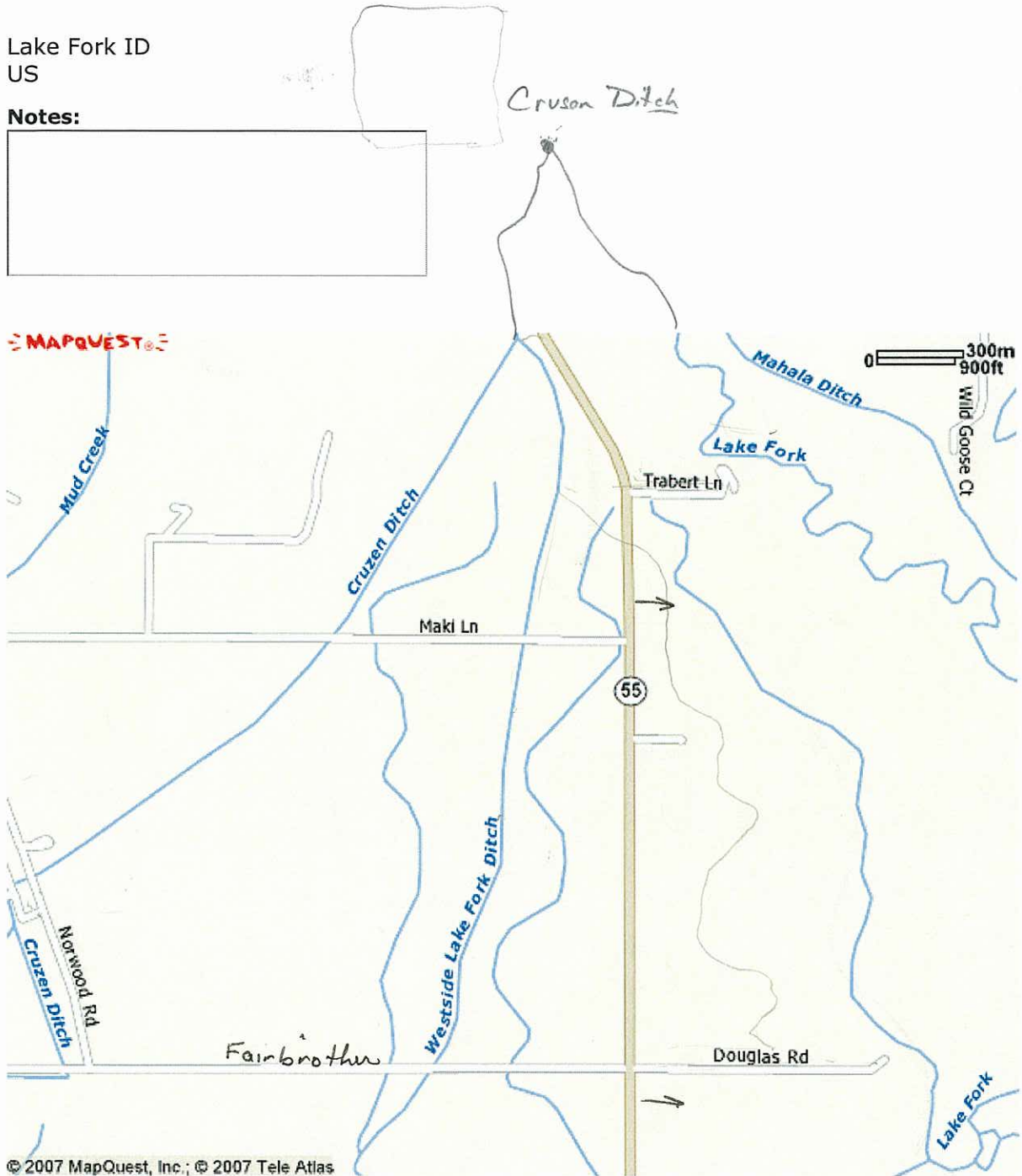
Mailing Address Will

E-Mail Address _____



Lake Fork ID
US

Notes:



© 2007 MapQuest, Inc.; © 2007 Tele Atlas

All rights reserved. Use Subject to License/Copyright

This map is informational only. No representation is made or warranty given as to its content. User assumes all risk of use. MapQuest and its suppliers assume no responsibility for any loss or delay resulting from such use.

**IDAHO DEPARTMENT OF
WATER RESOURCES**

Fax

To:	Will McKaj	From:	Cynthia Bridge Clark (208) 334-2190
Fax:	634-6958-5754	Date:	June 11, 2007
Phone:	same	Pages:	4 including cover sheet
Re:	Water Rights List	CC:	

Urgent **For Review** **Please Comment** **Please Reply** **Please Recycle**

•Comments:

Will,

Attached is a list of water rights and two maps. The maps show an outline of the area researched. The water rights list includes rights appurtenant to the place of use outlined in the maps. Groundwater rights are not included in this list. Please let me know if you need additional information or clarification of the information provided.

Thank you,

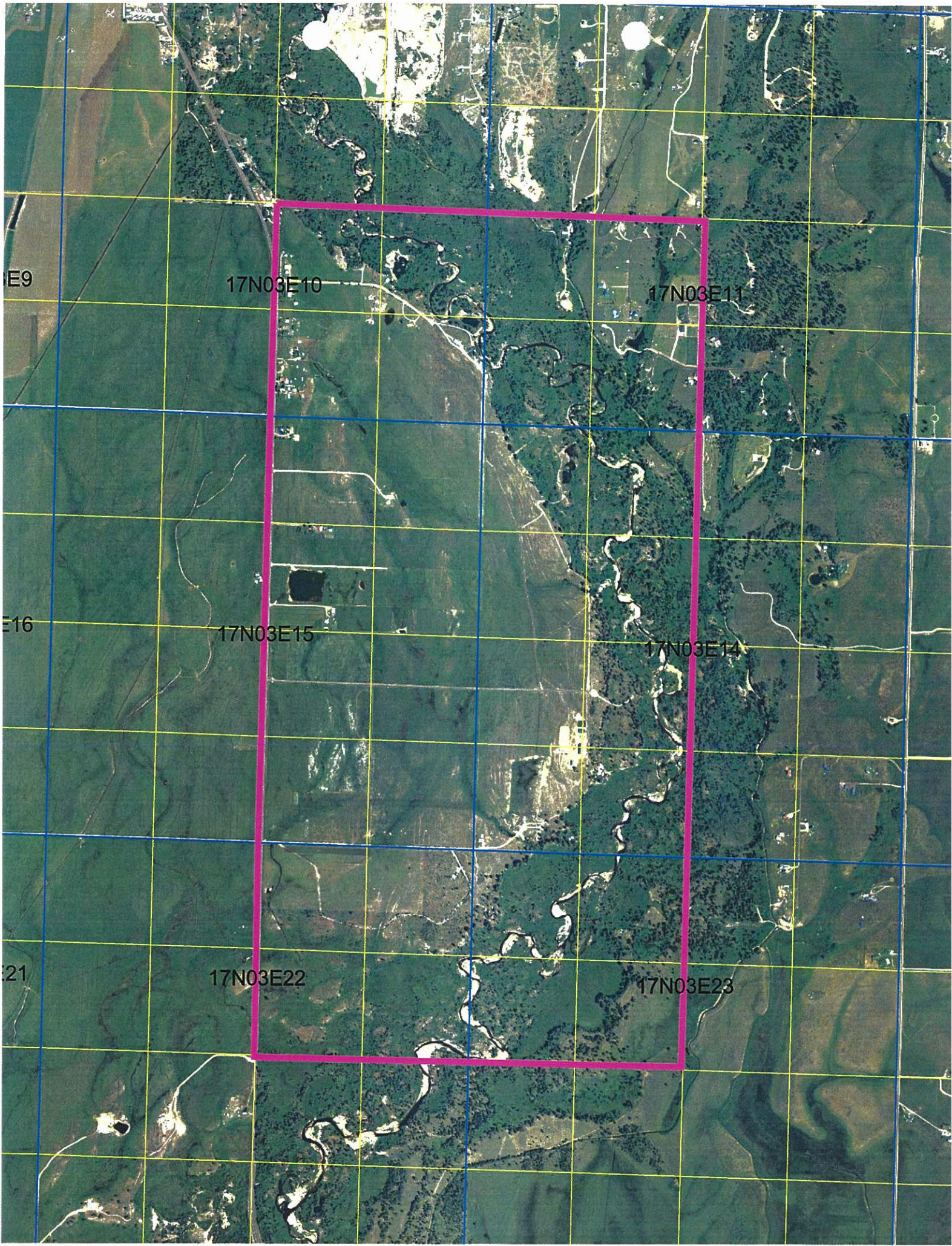
Cynthia Bridge Clark

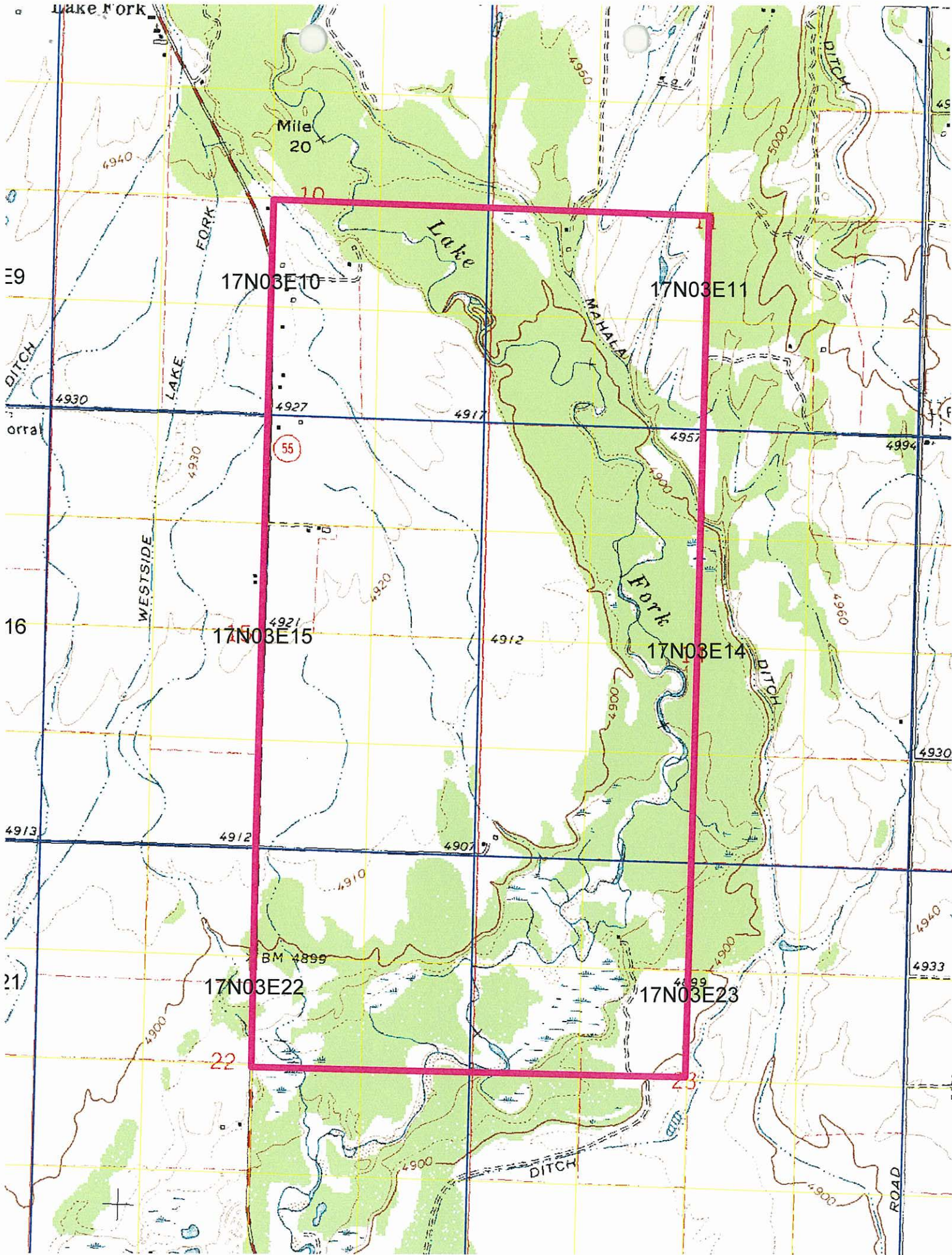
208-334-2190

SEARCH CRITERIA:

- Twp 17N Rge 3E Section 10, SE 1/4, POU, Source not GW
- Twp 17N Rge 3E Section 11, SW 1/4, POU, Source not GW (NO WATER RIGHTS IN THIS QUARTER SECTION)
- Twp 17N Rge 3E Section 14, NW1/4, and SW 1/4, POU, Source not GW
- Twp 17N Rge 3E Section 15, NE1/4, and SE 1/4, POU, Source not GW
- Twp 17N Rge 3E Section 23, NW 1/4, POU, Source not GW (NO WATER RIGHTS IN THIS QUARTER SECTION)

Basin Sequence	Suffix	Source Table	Source	Priority Date	Twp	Range	Sec	QQQ	Div.Name	Rate(cfs)	Vol.(af)	Acres	Water Use(s)	Owner(s)
65	3184 B	wrWaterRight	LAKE FORK	12/12/1903	17N	03E	3	NESENE		0.15		14	IRRIGATION	BERHEIM, ARVIN C (Current)
65	3184 C	wrAdjudicationRecon	LAKE FORK	12/12/1903	17N	03E	3	NESENE		0.12		9	IRRIGATION	STEWART, JOE E (Current)
65	3184 D	wrAdjudicationRecon	LAKE FORK	12/12/1903	17N	03E	3	NESENE		0.13		12	IRRIGATION	MOON, JERRY D (Current); MOON, SHARON R (Current)
65	3184 E	wrAdjudicationRecon	LAKE FORK	12/12/1903	17N	03E	3	NESENE		0.05		5	IRRIGATION	BARNETT, ROY M (Current)
65	3184 F	wrAdjudicationRecon	LAKE FORK	12/12/1903	17N	03E	3	NESENE		0.05		5	IRRIGATION	VALDEZ, DONNA M (Current); VALDEZ, GORDON L (Current)
65	3184 G	wrWaterRight	LAKE FORK	12/12/1903	17N	03E	10	NESE		0.18		22	IRRIGATION	LINDSAY, KASEY J (Current)
65	3184 J	wrWaterRight	LAKE FORK	12/12/1903	17N	03E	3	NESENE		0.05		3.5	IRRIGATION	HOGEN, DAVID (Current); HOGEN, VICKIE (Current)
65	3184 K	wrWaterRight	LAKE FORK	12/12/1903	17N	03E	3	NESENE		0.28		17.5	IRRIGATION	TITCZE, GEORGE (Current); TITCZE, MARIA (Current)
65	3184 L	wrWaterRight	LAKE FORK	12/12/1903	17N	03E	3	NESENE		0.22		14.1	IRRIGATION	LECK, JAN A (Current)
65	3184 M	wrAdjudicationClaim	LAKE FORK	12/12/1903	17N	03E	3	SENE		0.16		9.9	IRRIGATION	NISULA, JAMES P (Current); NISULA, JOYCE E (Current)
65	3184 M	wrAdjudicationRecon	LAKE FORK	12/12/1903	17N	03E	3	NESENE		0.16		9.9	IRRIGATION	NISULA, JAMES P (Current); NISULA, JOYCE E (Current)
65	3184 C	wrWaterRight	LAKE FORK	12/12/1903	17N	03E	3	NESENE		0.14		7	IRRIGATION	ASH, COLLEEN F (Current); ASH, TERENCE W (Current)
65	3201 A	wrWaterRight	LAKE FORK	12/12/1903	17N	03E	3	NESENE		1.15		76.5	IRRIGATION	SMITH, JACQUES (Current); SMITH, VERONICA (Current)
65	3201 B	wrWaterRight	LAKE FORK	12/12/1903	17N	03E	3	NESENE	WEST SIDE DITCH	0.6		40	IRRIGATION	PAULSON, RICHARD A (Current)
65	3211 A	wrWaterRight	LAKE FORK	12/12/1903	17N	03E	3	NESENE	WEST SIDE DITCH	0.09		5	IRRIGATION	STARR, JANET RAE (Current)
65	3211 B	wrWaterRight	LAKE FORK	12/12/1903	17N	03E	3	NESENE		0.55	79.5	19.5	STORAGE	DRD INVESTMENTS LLC (Current)
65	3211 C	wrWaterRight	LAKE FORK	12/12/1903	17N	03E	3	NESENE	WEST SIDE DITCH	0.37		20	IRRIGATION	BURGESS, OLIVER WAYNE (Current)
65	22721	wrWaterRight	LAKE FORK	12/12/1903	17N	03E	3	NESENE		0.54		30	IRRIGATION	LINDSAY, JULIE (Current); LINDSAY, KASEY J (Current)
65	22767	wrWaterRight	LAKE FORK	12/12/1903	17N	03E	3	NESENE		0.81		45	IRRIGATION	TEUFEL PROPERTIES LLC (Current)
65	22768	wrWaterRight	LAKE FORK	12/12/1903	17N	03E	3	NESENE		0.09		5	IRRIGATION	GRIFFITH, JANICE C (Current); GRIFFITH, WYLIE H (Current)
65	22857	wrWaterRight	LAKE FORK	12/12/1903	17N	03E	3	NESENE		0.13		6.2	IRRIGATION	JONES, G ALEXANDER (Current); JONES, JAMES R (Current)
65	22863	wrWaterRight	LAKE FORK	12/12/1903	17N	03E	3	NESENE		1.02		50.4	IRRIGATION	PAULSON, RICHARD A (Current); JONES, G ALEXANDER (Current); JONES, JAMES R (Current)
65	22864	wrWaterRight	LAKE FORK	12/12/1903	17N	03E	3	NESENE		0.25		12.4	IRRIGATION	JONES, JAMES R (Current)
65	22969	wrAdjudicationRecon	LAKE FORK	12/12/1903	17N	03E	3	SENE		1.12		74.5	IRRIGATION	WHITE, STEPHAN A (Current)





* * * Memory TX Result Report (Jun. 11. 2007 6:35PM) * * *

1) Idaho Dept. of Water Resources
2)

Date/Time: Jun. 11. 2007 6:32PM

File No.	Mode	Destination	Pg(s)	Result	Page Not Sent
8303	Memory TX	912086345754	P. 4	OK	

Reason for error

E. 1) Hang up or line fail
E. 3) No answer
E. 5) Exceeded max. E-mail size

E. 2) Busy
E. 4) No facsimile connection

IDAHO DEPARTMENT OF
WATER RESOURCES

Fax

To: Will McKay	From: Cynthia Bridge Clark (208) 334-2190
Fax: 634-8958-5154	Date: June 11, 2007
Phone: same	Pages: 4 including cover sheet
Re: Water Rights List	CC:

Urgent For Review Please Comment Please Reply Please Recycle

•Comments:

Will,

Attached is a list of water rights and two maps. The maps show an outline of the area researched. The water rights list includes rights appurtenant to the place of use outlined in the maps. Groundwater rights are not included in this list. Please let me know if you need additional information or clarification of the information provided.

Thank you,

Cynthia Bridge Clark

208-334-2190