



State of Idaho

DEPARTMENT OF WATER RESOURCES

1341 Fillmore Street, Suite 200, Twin Falls ID 83301-3380

Phone: (208) 736-3033 FAX: (208) 736-3037

SOUTHERN REGION

DIRK KEMPTHORNE
Governor

KARL J. DREHER
Director

February 7, 2006

Robert L Simpson
20502 Main St
Carey, ID 83320

RE: Water District 37-N, Upper Little Wood River

Dear Bob;

We have received your 2005 Watermaster's Report and daily-delivery records, and your 2006 Proposed Budget. The Report has been reviewed and approved, and a copy of the signed approval page is enclosed for your records.

On the assumption that you and Kathi will retain your positions for this year, oaths of office are enclosed. Once we receive the minutes of this year's water meeting and your notarized oaths, your certificates of appointment will be issued.

Regards,

James E. Stanton
Sr. Water Resource Agent

WATERMASTER'S REPORT

From 1 JANUARY, 2005 To 31 DECEMBER, 2005

Water District No. 37N

Name of Watermaster: ROBERT L. SIMPSON

P.O. Address: 20502 MAIN STREET CAREY ID 83320

RECEIVED
FEB 06 2006
Department of Water Resources
Southern Region

AFFIDAVIT OF WATERMASTER

STATE OF IDAHO } ss.

COUNTY OF BLAINE }

I ROBERT L. SIMPSON, being first duly sworn, deposes and says that he is Watermaster of Water District 37N, UPPER LITTLE WOOD RIVER, having been lawfully appointed by KARL J. DREHER, Director, Idaho Department of Water Resources, and that the volumes of water, as stated in this report and prorated by him to the water right holders of the district are correct.

ROBERT L. SIMPSON




Watermaster District No. 37N

Subscribed and sworn to before me, this 2nd day of February, 2006

(SEAL)



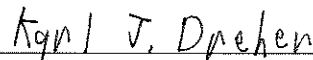
Notary Public



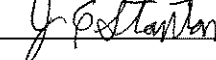
My Commission expires 8/31/07

Boise, Idaho, February 2nd, 20 05

I HEREBY CERTIFY, that ROBERT L. SIMPSON was lawfully appointed by me as Water Master of Water District No 37N, and that the information contained in this report, as herein sworn to, is, to the best of my knowledge and belief, correct.



Director, Department of Water Resources

By 

WATER DISTRICT 37N
2005 WATER REPORT

INDIVIDUAL DITCH OR CANAL COMPANY, ASSESSED	WATER RIGHT IDENT. NO.	TOTAL IN	TOTAL	AMOUNT OF	CREDITS DEBITS
		24 HR. SEC FT.	COST	BUDGET	
	SEE ATTACHED	0.0			
BAILEY, KEN	LIST	391.0	\$747.05	\$1,093.82	
BAIRD, RAY		39.0	\$74.51	\$272.26	
BARTON, BOYD		631.0	\$1,205.59	\$1,323.86	
BARTON, JACK		193.6	\$369.89	\$458.16	
BARTON, JOHN		110.0	\$210.17	\$364.35	
BEADLE, LLOYD		0.0	\$0.00	\$0.00	
BENNETT, YOLANDE		0.0	\$0.00	\$0.00	
BINGHAM HAL		46.5	\$88.84	\$282.77	
BINGHAM, SPENCER		318.0	\$607.57	\$714.95	
CASTLE, KYLE		21.6	\$41.27	\$52.73	
CAREY AIRPORT		28.6	\$54.64	\$44.71	
CENARUSA, JERRY		810.1	\$1,547.82	\$1,923.63	
CENARUSA, LUIS		149.4	\$285.41	\$350.75	
CENARUSA, JOHN		225.5	\$430.84	\$538.79	
CLEARWATER INC.		244.5	\$467.14	\$509.56	
CROSLEY, JAMES		103.5	\$197.75	\$71.65	
DILWORTH, ARLIN		204.0	\$389.76	\$517.01	
DILWORTH, JOE		4.8	\$9.17	\$21.49	
KOUDELKA, JEFF		23.4	\$44.71	\$171.95	
ELLSWORTH ENTERPRISES		0.0	\$0.00	\$0.00	
FARNSWORTH, DEWAYNE		19.5	\$37.26	\$40.12	
FARSWORTH, WILBUR		124.8	\$238.44	\$281.24	
FLAT TOP SHEEP CO.		252.0	\$481.47	\$688.77	
SAIJA, DICK		217.1	\$414.81	\$604.19	
GREEN, DONALD		57.0	\$108.90	\$147.12	
HANSEN, CREG		1011.5	\$1,932.58	\$2,643.70	
HANSEN, LANETA		566.1	\$1,081.50	\$1,603.66	
HENNEFER, DENNIS		66.0	\$126.10	\$76.42	
HENNEFER, ROBERT		529.0	\$1,010.71	\$667.76	
HILL, RON		337.0	\$643.87	\$561.34	
THORNE, SCOTT		143.6	\$274.36	\$367.98	
HUNT, KEITH		37.7	\$72.03	\$350.21	
IDAHO FISH & GAME		1032.0	\$1,971.74	\$1,756.99	
JEVNE, DARLINE		299.2	\$571.63	\$333.50	
KIRKLAND, HEBER		732.0	\$1,398.56	\$638.14	
L.W. RANCHES % GARY LOOMIS		656.0	\$1,253.36	\$796.72	
LINLEY, PAUL		138.7	\$265.00	\$252.58	
MANN, GREG		832.3	\$1,590.10	\$1,893.89	
MC AFEE, NANCY		81.0	\$154.76	\$200.61	
MECHAM, JIM		27.2	\$51.97	\$53.88	
MECHAM, MILO		203.5	\$388.81	\$389.76	
MECHAM, RICHARD		679.6	\$1,298.45	\$1,048.35	
MOLNEUX CHIP		121.0	\$231.18	\$331.30	
MOLNEUX, INGAR		69.6	\$132.98	\$204.05	
CASTLE, SCOTT			\$0.00	\$0.00	
OLSEN, DAVID		0.0	\$0.00	\$0.00	

INDIVIDUAL DITCH OR CANAL COMPANY, ASSESSED	WATER RIGHT IDENT. NO.	TOTAL IN 24 HR. SEC.FT.	TOTAL COST	AMOUNT OF BUDGET	CREDITS DEBITS
OLSEN, PAUL	SEE ATTACHED	163.0	\$311.43	\$384.03	
OLSEN, RICHARD	LIST	132.0	\$252.20	\$252.20	
PARKE, CURTIS		13.7	\$26.18	\$33.09	
PARKE, DAR		26.8	\$51.13	\$64.35	
PARKE, DAVID		380.6	\$727.18	\$940.78	
PARKE, RANDY		31.8	\$60.76	\$84.83	
PATERSON, ALTON		0.0	\$0.00	\$0.00	
PATTERSON, DENNIS		4.0	\$7.64	\$7.64	
PATERSON, KEITH		0.0	\$0.00	\$0.00	
PAYNE, RICHARD		456.1	\$871.33	\$913.12	
PECK, ROBB (EAST)		0.0	\$0.00	\$0.00	
PECK, ROBB (SCOTT)		0.0	\$0.00	\$0.00	
PECK, ROBB (WEST)		0.0	\$0.00	\$0.00	
PETERSON, ALAN (BUSTER)		58.0	\$110.81	\$94.57	
PETERSON FARMS		859.3	\$1,641.69	\$1,663.56	
PETERSON, LARRY		115.0	\$219.72	\$202.52	
PETERSON, GREG		0.0	\$0.00	\$1.15	
4+ RANCH		269.8	\$515.39	\$1,023.70	
PHILLIPS, JIM		0.0	\$0.00	\$0.00	
PHIPPEN, DELYLE		110.8	\$211.60	\$266.53	
RATHKE, BRUCE		32.0	\$61.14	\$91.71	
SIMPSON, RICHARD		123.2	\$235.39	\$302.64	
SIMPSON, VERL		474.0	\$905.63	\$403.14	
SORNSON, JOE		0.0	\$0.00	\$0.00	
SPARKS, LOUIS		27.3	\$52.16	\$105.66	
STEWART, DENNIS		747.4	\$1,427.98	\$1,458.94	
TAYLOR, MERRIL		122.4	\$233.86	\$298.82	
TINGEY, BLAINE		139.1	\$265.76	\$205.20	
URRUTIA, JOHNNY			\$0.00	\$0.00	
VICTOR, NOLAN		0.0	\$0.00	\$0.00	
WEAVER, JERRY		568.0	\$1,085.22	\$492.94	
WEST RANCH		878.5	\$1,678.41	\$2,115.17	
WHARTON, LARRY		21.9	\$41.84	\$44.71	
WHITWORTH, CHARLIE		197.8	\$377.92	\$430.65	
YOUNG, ROSS		40.0	\$76.42	\$0.00	
TOTAL DELIVERED TO FARMS		17770.0			

INDIVIDUAL DITCH OR CANAL COMPANY, ASSESSED	WATER RIGHT IDENT. NO.	TOTAL IN 24 HR. SEC FT.	TOTAL COST	AMOUNT OF BUDGET	CREDITS DEBITS
ADAMSON, CRAIG	SEE ATTACHED	0.0	\$0.00	\$0.00	
ADAMSON, BRENT	LIST	4.0	\$7.64	\$8.60	
ADAMSON, JOHN		2.0	\$3.82	\$4.78	
ADAMSON, MICHAEL		1.8	\$3.34	\$4.30	
ADAMSON, ROBERT		0.0	\$0.00	\$0.00	
ALVAREZ, JAUN		3.0	\$5.73	\$2.87	
BAIRD, DENNIS		4.0	\$7.64	\$8.60	
BAME, MILT		0.0	\$0.00	\$0.00	
BATCHELDER, LELAND		2.0	\$3.82	\$1.43	
BLAINE CO. FAIR BOARD		11.5	\$21.97	\$13.37	
BLAINE CO. REC DIST.		2.0	\$3.82	\$4.30	
CAREY RODEO		10.0	\$19.11	\$19.11	
CARPENTER, JERRY		1.0	\$1.91	\$2.39	
CENARUSA, LUIS		6.0	\$11.46	\$11.46	
COLTER JASON		0.0	\$0.00	\$0.00	
COMMONS, ROBERT		0.0	\$0.00	\$0.00	
CONRAD, JOHN		2.0	\$3.82	\$1.91	
COX, ALAN		0.0	\$0.00	\$0.00	
CUMMINS FARMS		0.0	\$0.00	\$0.00	
DALRMPLE, CASIE		4.0	\$7.64	\$7.64	
DEDMAN, ROSS		1.5	\$2.87	\$3.82	
DILWORTH, ORVIS (NORTH)		1.5	\$2.87	\$2.87	
DILWORTH, ORVIS (SOUTH)		0.0	\$0.00	\$1.91	
DILWORTH, MATT		0.0	\$0.00	\$0.00	
ELDREDGE, JAMES LEE (2)		3.0	\$5.73	\$5.73	
FELD, PAM		1.0	\$1.91	\$8.60	
FORGEN, VIC		3.0	\$5.73	\$5.73	
GAMINO, JILL		0.0	\$0.00	\$0.00	
GARTNER, RICK		0.0	\$0.00	\$0.00	
GREEN, RUBY		13.0	\$24.84	\$24.84	
HARSHBARGER, LARRY			\$0.00	\$0.00	
HENNEFER, DENNIS		1.8	\$3.34	\$3.34	
HENNEFER, DUSTIN		2.3	\$4.30	\$4.30	
HENNEFER, NATHAN		1.3	\$2.39	\$2.39	
HENNENOVER		0.0	\$0.00	\$0.00	
JOLLY, VERNON		1.5	\$2.87	\$2.87	
JUSTESEN, KEITH		0.0	\$0.00	\$0.00	
KELSEY, MIKE		22.0	\$42.03	\$51.59	
KIMBALL, RICHARD		1.5	\$2.87	\$3.82	
KIRKLAND, GEORGE		4.0	\$7.64	\$9.55	
LEE, LEROY			\$0.00	\$0.00	
LEE, RICHARD		4.0	\$7.64	\$9.55	
MECHAM, CODY		1.0	\$1.91	\$1.91	
MURDOCK, VERD		6.5	\$12.42	\$15.28	
MURPHY, BARBRA		2.5	\$4.78	\$4.78	
MCKENZIE, DARREL		9.0	\$17.20	\$17.20	
O'CROWLEY, VERDA		8.0	\$15.28	\$9.55	

37N Water Right Numbers

LAST NAME	FIRST NAME	Decree Number	DATE
BAILEY	KEN	37-20829	4/1/1882
BAILEY	KEN	37-20830	4/1/1882
BAIRD	RAY	37-00320-A	6/1/1894
BAIRD	RAY	37-01137	7/1/1910
BARTON	BOYD	37-00197C	5/31/1884
BARTON	BOYD	37-00199B	5/1/1893
BARTON	BOYD	37-01138	7/1/1910
BARTON	BOYD (JACK)	37-00011D	6/20/1883
BARTON	BOYD (JACK)	37-00014B	5/15/1883
BARTON	JOHN	37-00157A	12/1/1892
BINGHAM	HAL	37-01006	4/1/1888
BINGHAM	SPENCER	37-00405	8/1/1880
BINGHAM	SPENCER	37-00406	4/1/1881
BISKAY		37-00320-C	6/1/1894
CAREY LAKE RESERVOIR CO		37-01245	9/12/1912
CENARRUSA	JERRY	37-00015B	4/15/1884
CENARRUSA	JERRY	37-00053	5/31/1898
CENARRUSA	JERRY	37-00054	5/31/1898
CENARRUSA	JERRY	37-00263B	5/15/1883
CENARRUSA	JERRY	37-00263E	5/15/1883
CENARRUSA	JERRY	37-00292-A	4/1/1892
CENARRUSA	JERRY	37-00545A	12/1/1886
CENARRUSA	JERRY	37-00639-A	12/10/1881
CENARRUSA	JERRY	37-00640-A	4/1/1882
CENARRUSA	JERRY	37-01218	6/1/1897
CENARRUSA	JOHN	37-00011C	6/20/1883

LAST NAME	FIRST NAME	Decree Number	DATE
CENARRUSA	JOHN	37-00268C	6/10/1884
CENARRUSA	JUDY	37-00670-B	6/1/1884
CONRAD	JOHN	37-00545F	12/1/1886
CROSSLEY	JAMES	37-02245	8/14/1912
DILWORTH	ARLIN	37-00144B	4/15/1894
DILWORTH	ARLIN	37-00618A	6/22/1884
DIXON	LAWRENCE	37-04022	6/1/1914
ELDREDGE	BOB	37-00200A	5/1/1893
FARNSWORTH	DEWAYNE	37-00096A	5/1/1883
FARNSWORTH	DEWAYNE	37-00097A	4/1/1886
FARNSWORTH	WILLBER	37-01236B	4/27/1894
FLAT TOP SHEEP CO		37-01217	4/1/1887
FOUR + RANCH		37-00127	5/15/1884
FOUR + RANCH		37-00211	4/1/1884
GOUBLER	GODFREY	37-01171	7/1/1906
GREEN	DONALD	37-00636C	4/1/1891
HANSEN	CREG	37-00292-B	4/1/1892
HANSEN	CREG	37-00456	4/1/1882
HANSEN	CREG	37-00634A	4/1/1882
HANSEN	CREG	37-01036B	5/26/1883
HANSEN	CREG	37-01236C	4/27/1894
HANSEN	CREG	37-211471	4/15/1939
HANSEN	CREG	37-21249	4/26/1894
HANSEN	LA NETA	37-00010A	4/15/1884
HANSEN	LA NETA	37-00011A	6/20/1883
HANSEN	LA NETA	37-00263C	5/15/1883
HANSEN	LA NETA	37-00545H	12/1/1886
HANSEN	LA NETA	37-01036A	5/26/1883

LAST NAME	FIRST NAME	Decree Number	DATE
HANSEN	LA NETA	37-01040A	5/31/1882
HANSEN	LE NETA	37-00306	4/1/1888
HENNEFER	DENNIS	37-00524	5/12/1893
HENNEFER	ROBERT	37-00157B	12/1/1892
HILL	RON	37-00676	6/2/1899
HILL	RON	37-00677	6/2/1882
HILL	RON	37-08404	9/23/1988
HOLLENBECK	JOHN	37-11334	11/2/1922
HUNT	KIETH	37-00018	4/1/1889
IDAHO FISH & GAME		37-00200B	5/1/1893
IDAHO FISH & GAME		37-00202	5/1/1893
IDAHO FISH & GAME		37-00209	5/1/1893
IDAHO FISH & GAME		37-00303-A	4/26/1893
IDAHO FISH & GAME		37-00320-B	6/1/1894
IDAHO FISH & GAME	STORAGE	37-2779A	2/11/1954
JEVNE	DARLENE	37-01026B	4/1/1888
JEVNE	DARLENE	37-07844	7/29/1980
KIRKLAND	HEBER	37-00012	4/15/1884
KIRKLAND	HEBER	37-00013	5/15/1883
KIRKLAND	HEBER	37-00014C	5/15/1883
KIRKLAND	HEBER	37-00015C	4/15/1884
L.D.S. CHURCH	RODEO	37-00636D	4/1/1891
L.W. IRG. DIST		37-00421	4/15/1893
L.W. IRG. DIST		37-00422	6/2/1899
L.W. IRG. DIST		37-01132	5/1/1949
L.W. IRG. DIST	POWER	37-07880	2/10/1981
L.W. IRG. DIST	STORAGE	37-02773	9/3/1935
L.W. IRG. DIST	STORAGE	37-02774	11/21/1938

LAST NAME	FIRST NAME	Decree Number	DATE
L.W. IRG. DIST	STORAGE	37-02779	2/11/1954
L.W. RIVER RANCH		37-04021	6/1/1914
L.W. RIVER RANCH		37-01170	7/1/1906
LINDLEY	PAUL	37-00372	4/1/1883
LINLDEY	PAUL	37-00371B	4/1/1882
MANN	GREG	37-00197A	5/31/1884
MANN	GREG	37-00198A	5/1/1893
MANN	GREG	37-00198B	5/1/1893
MANN	GREG	37-01026A	4/1/1888
MANN	GREG	37-01135	7/1/1910
MANN	GREG	37-01136	7/1/1910
MC KENZIE	DARAYL	37-00545E	12/1/1886
MCAFFEE	NANCY	37-00303	4/26/1893
MECHAM	RICHARD & MILO	37-00542	4/15/1886
MECHAM	RICHARD & MILO	37-00670-A	6/1/1884
MECHAM	RICK	37-00144C	4/15/1894
MOLYNEUX	CHIP	37-00263D	5/15/1883
MOLYNEUX	CHIP	37-01219	8/7/1897
MOLYNEUX	INGAR	37-20632	6/20/1883
MOLYNEUX	INGAR	37-20634	4/15/1884
NW FARM CREDIT	MOLYNEUX	37-00015D	4/15/1884
OLSEN	EMILY	37-01040B	5/31/1882
OLSEN	RICHARD	37-00201	11/30/1882
PARKE	DAVID	37-00525A	5/5/1883
PARKE	DAVID	37-00525B	5/5/1883
PATTERSON	ALTON	37-00268B	6/10/1884
PAYNE	RICHARD	37-00527	4/1/1882
PAYNE	RICHARD	37-00528	6/10/1883

LAST NAME	FIRST NAME	Decree Number	DATE
PAYNE	RICHARD	37-11931	4/1/1918
PECK	ROBB	37-21248	4/26/1894
PECK	SCOTT EST.	37-00639-B	12/10/1881
PECK	SCOTT EST.	37-00640-B	4/1/1882
PETERSON	LARRY	37-00210	4/1/1883
PETERSON FARMS		37-00016	5/1/1883
PETERSON FARMS		37-00017A	7/9/1886
PETERSON FARMS		37-00019	6/30/1889
PETERSON FARMS		37-00304	4/22/1893
PETERSON FARMS		37-00702	4/15/1894
PYRAH	JEAN	37-00545D	12/1/1886
RACHEL	HOWARD	37-02421	7/1/1924
RATHKE	BRUCE	37-01236A	4/27/1894
SIMMONDS	DOUG	37-00545B	12/1/1886
SIMPSON	DUSTIN & DANNY	37-00032-B	5/15/1883
SIMPSON	DUSTIN & DANNY	37-00561-B	5/2/1884
SIMPSON	VERL	37-00618B	6/22/1884
SINNOT	EDGAR	37-00096B	5/1/1883
SINNOT	EDGAR	37-00097B	4/1/1886
SPARKS	MURIEL	37-00545G	12/1/1886
STEWART	DENNIS	37-00032-A	5/15/1883
STEWART	DENNIS	37-00370	5/31/1883
STEWART	DENNIS	37-00561-A	5/2/1884
STEWART	DENNIS	37-00701	4/1/1888
STOCKINGS	BOYD	37-00636B	4/1/1891
TAYLOR	JACK	37-00017B	7/9/1886
TAYLOR	MERRILL	37-00144A	4/15/1894
THORNE	HAZEL & SCOTT	37-00668	5/15/1881

LAST NAME	FIRST NAME	Decree Number	DATE
TINGEY	BLAINE	37-00633	5/1/1881
TINGEY	BLAINE	37-00634B	4/1/1882
TINGEY	BLAINE	37-01133	7/1/1910
TINGEY	BLAINE	37-01134	7/1/1910
WENGLIKOWSKI	RICHARD	37-11565	12/1/1886
WEST	JAMES	37-02501	1/20/1949
WEST	LETA	37-00563	5/30/1881
WEST	LETA	37-00564	5/30/1882
WEST	LETA	37-00649	5/15/1883
WEST	LETA	37-00650	5/15/1880
WEST	LETA	37-00651	4/1/1884
WEST	LITA	37-656	12/31/1884
WHARTON	LARRY	37-20631	6/20/1883
WHARTON	LARRY	37-20633	4/15/1884
WHITWORTH	CHARLIE	37-00547	5/26/1883
YOUNG	ROSS	37-00636A	4/1/1891

Watermaster Report Address

<i>LAST NAME</i>	<i>FIRST NAME</i>	<i>ADDRESS</i>	<i>CITY</i>	<i>STATE</i>	<i>ZIP CODE</i>
ADAMSON	BRENT		CAREY	ID	83320
ADAMSON	CRAIG	PO BOX 31	CAREY	ID	83320
ADAMSON	JOHN	PO BOX 273	CAREY	ID	83320
ADAMSON	MICHAEL	PO BOX 362	CAREY	ID	83320
ADAMSON	ROBERT	PO BOX 102	CAREY	ID	83320
ALVAREZ	JUAN	PO BOX 683	PICABO	ID	83348
BAILEY	KEN	PO BOX 754	PICABO	ID	83348
BAIRD	DENNIS	PO BOX 156	CAREY	ID	83320
BAIRD	RAY	PO BOX 135	CAREY	ID	83320
BAME	PHILLIS	PO BOX 204	CAREY	ID	83320
BARTON	BOYD		CAREY	ID	83320
BARTON	JACK	PO BOX 125	CAREY	ID	83320
BARTON	JOHN	BOX 5432	BOISE	ID	83705-0432
BATCHELDER	LELAND	PO BOX 236	CAREY	ID	83320
BEADLE	LLOYD	PO BOX 281	CAREY	ID	83320
BENNETT	YOLANDE	PO BOX 3813	HAILEY	ID	83333
BERG	BARBRA	PO BOX 302	CAREY	ID	83320
BINGHAM	HAL	PO BOX 33	CAREY	ID	83320
BINGHAM	SPENCER (EST.)	PO BOX 3	CAREY	ID	83320
BLAINE CO. FAIR BOARD		P.O. BOX 3105	HAILEY	ID	83333
BLAINE CO. REC DISTRICT		308 N. MAIN	HAILEY	ID	83333
CAREY CEMETERY		PO BOX 81	CAREY	ID	83320
CAREY RODEO		PO BOX 253	CAREY	ID	83320
CARPENTER	JERRY	PO BOX 264	CAREY	ID	83320
CENARRUSA	JERRY	PO BOX 164	CAREY	ID	83320
CENARRUSA	JIM		CAREY	ID	83320
CENARRUSA	JOHN	PO BOX 178	CAREY	ID	83320
CENARRUSA	LUIS	PO BOX 127	CAREY	ID	83320

<i>LAST NAME</i>	<i>FIRST NAME</i>	<i>ADDRESS</i>	<i>CITY</i>	<i>STATE</i>	<i>ZIP CODE</i>
CITY OF CAREY		PO BOX 6	CAREY	ID	83320
CLEARWATER C/O ED SINNOT		PO BOX 488	BELLEVUE	ID	83313
COLTER	JASON	PO BOX 172	CAREY	ID	83320
COMMONS	ROBERT	PO BOX 1408	HAILEY	ID	83333
CONRAD	JOHN	19581 QUEEN'S C	CAREY	ID	83320
COX	ALAN	20407 SO MAIN	CAREY	ID	83320
CROSSLEY	JIM				
CUMMINS FARMS		4118 E. 3300 n	MURTAUGH	ID	83344
DALRYMPLE	CASSIE	400 ALBRO RD	SUNNYSIDE	WA	98940
DEDMAN	ROSS	PO BOX 14	CAREY	ID	83320
DILWORTH	ARLEN	PO BOX 43	CAREY	ID	83320
DILWORTH	JOE	PO BOX 388	CAREY	ID	83320
DILWORTH	MATT	PO BOX 442	CAREY	ID	83320
DILWORTH	ORVIS	1900 NORMAL	BURLEY	ID	83318
ELDREDGE	LEE	PO BOX 126	CAREY	ID	83320
ELLSWORTH ENTERPRISES		PO BOX 158	CAREY	ID	83320
FARNWORTH	DEWAYNE	PO BOX 51	CAREY	ID	83320
FARNWORTH	IRENE	PO BOX 2	CAREY	ID	83320
FELD	PAMELA	PO BOX 1809	SUN VALLEY	ID	83353
FLAT TOP SHEEP CO.		PO BOX 88	CAREY	ID	83320
GAMINO	JILL	PO BOX 223	CAREY	ID	83320
GARTNER	RICHARD	PO BOX 367	CAREY	ID	83320
GREEN	DONALD	PO BOX 81	CAREY	ID	83320
GREEN	RUBY	PO BOX 147	CAREY	ID	83320
HANSEN	CREG	PO BOX 44	CAREY	ID	83320.
HANSEN	LANETA	PO BOX145	CAREY	ID	83320
HARMOND	EDWARD		CAREY	ID	83320
HARSHBARGER	LARRY	PO BOX 103	CAREY	ID	83320
HEMENOVER	LARRY	PO BOX 418	CAREY	ID	83320
HENNEFER	DENNIS	PO BOX 12	CAREY	ID	83320

<i>LAST NAME</i>	<i>FIRST NAME</i>	<i>ADDRESS</i>	<i>CITY</i>	<i>STATE</i>	<i>ZIP CODE</i>
HENNEFER	DUSTIN	P.O. BOX	CAREY	ID	83320
HENNEFER	NATHAN	PO BOX 103	CAREY	ID	83320
HENNEFER	ROBERT	PO BOX 425	CAREY	ID	83320
HILL	RON	PO BOX 24	CAREY	ID	83320
HUNT	KEITH	PO BOX 184	CAREY	ID	83320
IDAHO FISH & GAME		REGION 4 OFFICE	JEROME	ID	83338
JEVNE	DARLENE	23636 120TH SE	KENT	WASH.	98031
JOLLEY	VERNON	PO BOX 83	CAREY	ID	83320
JUSTESEN	KEITH	PO BOX 332	CAREY	ID	83320
KELSEY	MIKE	PO BOX 291	CAREY	ID	83320
KIMBALL	RICHARD	PO BOX 423	CAREY	ID	83320
KIRKLAND	GEORGE	PO BOX 104	CAREY	ID	83320
KIRKLAND	HEBER	PO BOX 64	CAREY	ID	83320
LEE	LEROY	540 MARLEY RD	RICHFIELD	ID	83349
LEE	RICHARD	PO BOX 202	CAREY	ID	83320
LINDLEY	PAUL	185 ROBBINS	TWIN FALLS	ID	83301
LW RANCHES-NED LOOMIS		11319 N. 11th	BOISE	ID	83702
MANN	GREG	10965 STATE HWY	BELLEVUE	ID	83313
MCAFEE	NANCY	PO BOX 1108	HAILEY	ID	83333
MCKENZIE	DARREL	PO BOX 14	HAILEY	ID	83333
MECHAM	CODY	PO BOX 41	CAREY	ID	83320
MECHAM	JIM	PO BOX 121	CAREY	ID	83320
MECHAM	MILO	PO BOX 201	CAREY	ID	83320
MECHAM	RICHARD	PO BOX 262	CAREY	ID	83320
MOLNEUX	INGAR		PICABO	ID	83348
MOLYNEUX	CE	080 LAIDLAW PAR	CAREY	ID	83320
MURDOCK	VERD	PO BOX 257	CAREY	ID	83320
MURPHY	BARBARA	PO BOX 215	CAREY	ID	83320
O'CROWLEY	VERDA	PO BOX 207	CAREY	ID	83320
OLSEN	DAVID	PO BOX 296	CAREY	ID	83320

<i>LAST NAME</i>	<i>FIRST NAME</i>	<i>ADDRESS</i>	<i>CITY</i>	<i>STATE</i>	<i>ZIP CODE</i>
OLSEN	MIKE	PO BOX 185	CAREY	ID	83320
OLSEN	PAUL	PO BOX 296	CAREY	ID	83320
OLSEN	RICHARD	PO BOX 45	CAREY	ID	83320
PARKE	CURTIS	PO BOX 242	CAREY	ID	83320
PARKE	DAR	PO BOX 217	CAREY	ID	83320
PARKE	DAVID	PO BOX 276	CAREY	ID	83320
PARKE	RANDY	PO BOX 142	CAREY	ID	83320
PATTERSON	ALTON	PO BOX 32	CAREY	ID	83320
PATTERSON	CRAIG	PO BOX 213	CAREY	ID	83320
PATTERSON	DENNIS	PO BOX 221	CAREY	ID	83320
PATTERSON	KEITH	PO BOX 222	CAREY	ID	83320
PATTERSON	RANDY	PO BOX 212	CAREY	ID	83320
PAYNE	RICHARD	PO BOX 113	CAREY	ID	83320
PECK	EARL	85 FREEDOM LOO	BELLEVUE	ID	83313
PECK	JOHN	310 N. MAIN EXT.	CAREY	ID	83320
PECK	ROBB	PO BOX 26	CAREY	ID	83320
PECK	RONALD		CAREY	ID	83320
PETERSON	ALAN	PO BOX 38	CAREY	ID	83320
PETERSON	FLORENCE	78 DRY CREEK RO	CAREY	ID	83320
PETERSON	GREG	PO BOX 247	CAREY	ID	83320
PETERSON	JIM JR.	PO BOX 295	CAREY	ID	83320
PETERSON	KOLBY	PO BOX 176	CAREY	ID	83320
PETERSON	LARRY	48 DRY CREEK RO	CAREY	ID	83320
PETERSON	LEO	PO BOX 174	CAREY	ID	83320
PETTERSON	ALAN (SKIP)		CAREY	ID	83320
PHILLIPS	JIM	P.O. BOX 52	CAREY	ID	83320
PHIPPEN	DELYLE	RT 1 BOX 90	CAREY	ID	83320
PORTER	RYAN	P.O. BOX 131	CAREY	ID	83320
PYRAH	KURTIS	PO BOX 163	CAREY	ID	83320
PYRAH	ROBERT	PO BOX 42	CAREY	ID	83320

<i>LAST NAME</i>	<i>FIRST NAME</i>	<i>ADDRESS</i>	<i>CITY</i>	<i>STATE</i>	<i>ZIP CODE</i>
RAMSEY	CAROLYN	PO BOX 301	CAREY	ID	83320
RAMSEY	JOHN		CAREY	ID	83320
RATHKE	BRUCE	PO BOX 325	CAREY	ID	83320
RIVERA	HOLLY	PO BOX 207	CAREY	ID	83320
ROESBERY	MONT	PO BOX 306	CAREY	ID	83320
ROYAL	HOWARD		CAREY	ID	83320
SAIJA	DICK	900A INDUSTRIAL	SAN CARLOS	CA	94070
SCHOOL DIST. # 61		118 W. BULLION	HAILEY	ID	83333
SHANHOLZER	CRAIG	PO BOX 307	CAREY	ID	83320
SIMMONS	DOUG	PO BOX 277	CAREY	ID	83320
SIMPSON	RICHARD	PO BOX 112	CAREY	ID	83320
SIMPSON	ROBERT	20502 MAIN ST	CAREY	ID	83320
SIMPSON	VERL (EST.)	PO BOX 112	CAREY	ID	83320
SORENSEN	JOE	RT 2 BOX 5322	TWIN FALLS	ID	83301
SPARKS	BARNEY	P.O. BOX 5	CAREY	ID	83320
SPARKS	LOUIS	PO BOX 61	CAREY	ID	83320
SPARKS	MURIEL	PO BOX 224	CAREY	ID	83320
SPARKS	STEWART	PO BOX 214	CAREY	ID	83320
STEWART	CARMEN	P.O. BOX 105	CAREY	ID	83320
STEWART	DENNIS		CAREY	ID	83320
STIMAC	MAX	PO BOX 245	CAREY	ID	83320
STOCKING	BOYD	PO BOX 385	CAREY	ID	83320
STOFFEL	LISE	PO BOX 701	HAILEY	ID	83333
STYHL	BRENT	PO BOX 374	CAREY	ID	83320
TAYLOR	JACK	PO BOX 272	CAREY	ID	83320
TAYLOR	MERRILL	PO BOX 143	CAREY	ID	83320
THOMPSON	BRANDON	P.O. BOX 4166	HAILEY	ID	83333
THORNE	SCOTT	PO BOX 687	PICABO	ID	83348
TINGEY	BLAINE	PO BOX 4	CAREY	ID	83320
WASHBURN	JAMES	PO BOX 1850	KETCHUM	ID	83340

<i>LAST NAME</i>	<i>FIRST NAME</i>	<i>ADDRESS</i>	<i>CITY</i>	<i>STATE</i>	<i>ZIP CODE</i>
WEAVER	JERRY	PO BOX 186	CAREY	ID	83320
WENGLIKOWSKI	RICHARD	P.O. BOX 1373	HAILEY	ID	83320
WEST	LITA	PO BOX 867	BELLEVUE	ID	83313
WHARTON	LARRY			ID	
WHITAKER	LISA		CAREY	ID	83320
WHITWORTH	CHARLIE	41 BARTON ROAD	CAREY	ID	83320
WILLIAMS	DENNIS	20464 MAIN	CAREY	ID	83320
YOUNG	ROSS	PO BOX 241	CAREY	ID	83320

SECTION 42-606 IDAHO CODE

REPORTS OF WATERMASTERS. All watermasters shall make an annual report to the department of water resources prior to the expiration of the watermaster's appointment for the current year. This report shall show the total amount of water delivered by the watermaster during the preceding year, the amount delivered to each water user, the total expense of delivery and the apportionment of expenses among users and all debits and credits to be carried over to the following year. Such report shall also include records of stream flow the watermaster used or made in the process of distributing water supplies. The director may ask for other information deemed necessary in assuring proper distribution of water supplies within the district. The reports of watermasters to the department of water resources shall be filed and kept in the office of the department.

Instructions For Completing Annual Watermaster's Report

This form has been developed to assist the watermaster in complying with some of the annual reporting requirements of Section 42-606, Idaho Code. The form provides for summary of the amount of water delivered by the watermaster to each user, the total expense of delivery and the apportionment of expenses among water users, including debits and credits. Water distribution and hydrologic information including stream flow records, daily diversion data, water right information and water right priority cut summaries should be presented in a separate water distribution report.

Complete this annual report form of delivery and costs as follows:

- 1) Enter water right holder name, corresponding IDWR water right number or numbers, and corresponding diversion name and/or remarks on page 2;
- 2) Enter the total amount of water delivered to each user as total 24-hour second feet under column 1, page 3. Total **24-hour second feet** is a flow rate expressed in terms of one day or 24 hours. For example, a continuous diversion of 2 cfs over 20 days would equal 40 24-hour second feet.
- 3) Under column 3, page 3, enter the amount of money assessed or billed to each user at the beginning of the year. The assessment may be found in the previous year's adopted budget report.
- 4) In the work space provided on the right hand side of page 3, add up total watermaster salary costs and expenses and enter as 'TOTAL COST'. Then divide this total cost by the total number of 24-hour second feet delivered (sum of column 1) to obtain the cost per 24 hour second feet delivered, or the unit cost factor.
- 5) Under column 2, page 3, multiply the unit cost factor (obtained in step number 4 above) by each user's total 24-hour second feet delivery in column 1 to obtain the total cost against each user.
- 6) For each user, subtract the total cost amount in column 2 from the adopted budget in column 3 and enter the difference either as a credit or debit (negative differences entered as debits, positive differences entered as credits).
- 7) Sign the report before a notary public and submit the original to the appropriate regional office of the Department of Water Resources. Retain one copy for the Water District.