



State of Idaho

DEPARTMENT OF WATER RESOURCES

1341 Fillmore Street, Suite 200, Twin Falls ID 83301-3380

Phone: (208) 736-3033 FAX: (208) 736-3037

SOUTHERN REGION

DIRK KEMPTHORNE  
Governor

KARL J. DREHER  
Director

January 31, 2005

Robert Simpson  
20502 Main St  
Carey, ID 83320

RE: Water District 37-N, Upper Little Wood River

Dear Bob;

We have received your 2004 Watermaster's Report and delivery records, and your 2005 Proposed Budget. A signed copy of the approval page of the Report is enclosed for your records.

Regards,

James E. Stanton  
Sr. Water Resource Agent

# WATERMASTER'S REPORT

RECEIVED  
JAN 26 2005  
Department of Water Resources  
Southern Region

From 1 JANUARY, 2004 To 31 DECEMBER, 2004

Water District No. 37N

Name of Watermaster: ROBERT L. SIMPSON

P.O. Address: 20502 MAIN STREET CAREY ID 83320

## AFFIDAVIT OF WATERMASTER

STATE OF IDAHO } ss.

COUNTY OF BLAINE }

I ROBERT L. SIMPSON, being first duly sworn, deposes and says that he is Watermaster of Water District 37N, UPPER LITTLE WOOD RIVER, having been lawfully appointed by KARL J. DREHER, Director, Idaho Department of Water Resources, and that the volumes of water, as stated in this report and prorated by him to the water right holders of the district are correct.

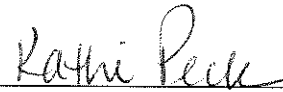
ROBERT L. SIMPSON




Watermaster District No. 37N

Subscribed and sworn to before me, this 25<sup>th</sup> day of JANUARY, 2005

(SEAL)




Notary Public

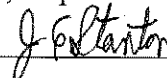


My Commission expires 8/31/07  
Boise, Idaho, 1/25, 20 05

I HEREBY CERTIFY, that ROBERT L. SIMPSON was lawfully appointed by me as Water Master of Water District No 37N . , and that the information contained in this report, as herein sworn to, is, to the best of my knowledge and belief, correct.



Director, Department of Water Resources

By 

# 37N Water Right Numbers

LAST NAME	FIRST NAME	Decree Number	DATE
ADAMSON	EVA	37-01040C	5/31/1882
BAILEY	KEN	37-20829	4/1/1882
BAILEY	KEN	37-20830	4/1/1882
BAIRD	RAY	37-00320-A	6/1/1894
BAIRD	RAY	37-01137	7/1/1910
BARTON	BOYD	37-00197C	5/31/1884
BARTON	BOYD	37-00199B	5/1/1893
BARTON	BOYD	37-01138	7/1/1910
BARTON	BOYD (JACK)	37-00011D	6/20/1883
BARTON	BOYD (JACK)	37-00014B	5/15/1883
BARTON	JOHN	37-00157A	12/1/1892
BEDALE	LLOYD	37-11334	11/2/1922
BENNETT	YOLONDA	37-00303	4/26/1893
BINGHAM	HAL	37-01006	4/1/1888
BINGHAM	SPENCER	37-00405	8/1/1880
BINGHAM	SPENCER	37-00406	4/1/1881
BISKAY		37-00320-C	6/1/1894
CAREY LAKE RESERVOIR CO		37-01245	9/12/1912
CENARRUSA	JERRY	37-00263B	5/15/1883
CENARRUSA	JERRY	37-00292-A	4/1/1892
CENARRUSA	JERRY	37-00545A	12/1/1886
CENARRUSA	JERRY	37-00639-A	12/10/1881
CENARRUSA	JERRY	37-00640-A	4/1/1882
CENARRUSA	JERRY	37-01218	6/1/1897
CENARRUSA	JOHN	37-00011C	6/20/1883
CENARRUSA	JOHN	37-00268C	6/10/1884

LAST NAME	FIRST NAME	Decree Number	DATE
CENARRUSA	LUIS	37-00670-B	6/1/1884
CONRAD	JOHN	37-00545F	12/1/1886
DILWORTH	ARLIN	37-00144B	4/15/1894
DILWORTH	ARLIN	37-00618A	6/22/1884
DIXON	LAWRENCE	37-04022	6/1/1914
ELDREDGE	BOB	37-00200A	5/1/1893
FARNSWORTH	DEWAYNE	37-00096A	5/1/1883
FARNSWORTH	DEWAYNE	37-00097A	4/1/1886
FARNSWORTH	WILLBER	37-01236B	4/27/1894
FLAT TOP SHEEP CO		37-01217	4/1/1887
GOUBLER	GODFREY	37-01171	7/1/1906
GREEN	DONALD	37-00636C	4/1/1891
HANSEN	CREG	37-00292-B	4/1/1892
HANSEN	CREG	37-00456	4/1/1882
HANSEN	CREG	37-00634A	4/1/1882
HANSEN	CREG	37-01036B	5/26/1883
HANSEN	CREG	37-01236C	4/27/1894
HANSEN	LA NETA	37-00010A	4/15/1884
HANSEN	LA NETA	37-00011A	6/20/1883
HANSEN	LA NETA	37-00263C	5/15/1883
HANSEN	LA NETA	37-00545H	12/1/1886
HANSEN	LA NETA	37-01036A	5/26/1883
HANSEN	LA NETA	37-01040A	5/31/1882
HANSEN	LE NETA	37-00306	4/1/1888
HARRIS	ROBERT	37-11565	12/1/1886
HENNEFER	ROBERT	37-00157B	12/1/1892
HILL	RON	37-00676	6/2/1899
HILL	RON	37-00677	6/2/1882

LAST NAME	FIRST NAME	Decree Number	DATE
HILL	RON	37-08404	9/23/1988
HUNT	KIETH	37-00018	4/1/1889
IDAHO FISH & GAME		37-00200B	5/1/1893
IDAHO FISH & GAME		37-00202	5/1/1893
IDAHO FISH & GAME		37-00209	5/1/1893
IDAHO FISH & GAME		37-00303-A	4/26/1893
IDAHO FISH & GAME		37-00320-B	6/1/1894
JEVNE	DARLENE	37-01026B	4/1/1888
JEVNE	DARLENE	37-07844	7/29/1980
JUSTENSEN	KIETH	37-00268-C	6/10/1884
KIRKLAND	HEBER	37-00012	4/15/1884
KIRKLAND	HEBER	37-00013	5/15/1883
KIRKLAND	HEBER	37-00014C	5/15/1883
KIRKLAND	HEBER	37-00015C	4/15/1884
L.D.S. CHURCH	RODEO	37-00636D	4/1/1891
L.W. IRG. DIST		37-00421	4/15/1893
L.W. IRG. DIST		37-00422	6/2/1899
L.W. IRG. DIST		37-01132	5/1/1949
L.W. IRG. DIST	POWER	37-07880	2/10/1981
L.W. IRG. DIST	STORAGE	37-02773	9/3/1935
L.W. IRG. DIST	STORAGE	37-02774	11/21/1938
L.W. IRG. DIST	STORAGE	37-02779	2/11/1954
L.W. RIVER RANCH		37-04021	6/1/1914
L.W. RIVER RANCH		37-01170	7/1/1906
LINDLEY	PAUL	37-00372	4/1/1883
LINLDEY	PAUL	37-00371B	4/1/1882
MANN	GREG	37-00197A	5/31/1884
MANN	GREG	37-00198A	5/1/1893

LAST NAME	FIRST NAME	Decree Number	DATE
MANN	GREG	37-00198B	5/1/1893
MANN	GREG	37-01026A	4/1/1888
MANN	GREG	37-01135	7/1/1910
MANN	GREG	37-01136	7/1/1910
MC KENZIE	DARAYL	37-00545E	12/1/1886
MECHAM	JIM	37-00636B	4/1/1891
MECHAM	RICHARD	37-00542	4/15/1886
MECHAM	RICHARD	37-00670-A	6/1/1884
MECHAM	RICK	37-00144C	4/15/1894
MOLYNEUX	CHIP	37-00263D	5/15/1883
MOLYNEUX	CHIP	37-01219	8/7/1897
MOLYNEUX	INGAR	37-00010B	4/15/1884
MOLYNEUX	INGAR	37-11E	6/20/1883
NW FARM CREDIT	MOLYNEUX	37-00015D	4/15/1884
OLSEN	EMILY	37-01040B	5/31/1882
OLSEN	RICHARD	37-00201	11/30/1882
ORCHARD	CHEYRL	37-00524	5/12/1893
PARKE	DAVID	37-00525A	5/5/1883
PARKE	NOEL EST.	37-00525B	5/5/1883
PATTERSON	ALTON	37-00268B	6/10/1884
PAYNE	RICHARD	37-00527	4/1/1882
PAYNE	RICHARD	37-00528	6/10/1883
PAYNE	RICHARD	37-11931	4/1/1918
PECK	ROBB	37-00011B	6/20/1883
PECK	ROBB	37-00184	4/26/1894
PECK	SCOTT EST.	37-00639-B	12/10/1881
PECK	SCOTT EST.	37-00640-B	4/1/1882
PETERSON	FLORENCE	37-00210	4/1/1883

LAST NAME	FIRST NAME	Decree Number	DATE
PETERSON	LARRY	37-00127	5/15/1884
PETERSON	LARRY	37-00211	4/1/1884
PETERSON FARMS		37-00016	5/1/1883
PETERSON FARMS		37-00017A	7/9/1886
PETERSON FARMS		37-00019	6/30/1889
PETERSON FARMS		37-00304	4/22/1893
PETERSON FARMS		37-00702	4/15/1894
PYRAH	JEAN	37-00545D	12/1/1886
RACHEL	HOWARD	37-02421	7/1/1924
RATHKE	BRUCE	37-01236A	4/27/1894
RATHKE	DALE	37-00668	5/15/1881
SIMMONDS	DOUG	37-00545B	12/1/1886
SIMPSON	RICHARD	37-00032-A	5/15/1883
SIMPSON	RICHARD	37-00561-A	5/2/1884
SIMPSON	VERL	37-00618B	6/22/1884
SINNOT	EDGAR	37-00096B	5/1/1883
SINNOT	EDGAR	37-00097B	4/1/1886
SPARKS	MURIEL	37-00545G	12/1/1886
STEWART	DENNIS	37-00032-B	5/15/1883
STEWART	DENNIS	37-00370	5/31/1883
STEWART	DENNIS	37-00561-B	5/2/1884
STEWART	DENNIS	37-00701	4/1/1888
TAYLOR	JACK	37-00017B	7/9/1886
TAYLOR	MERRILL	37-00144A	4/15/1894
TINGEY	BLAINE	37-00633	5/1/1881
TINGEY	BLAINE	37-00634B	4/1/1882
TINGEY	BLAINE	37-01133	7/1/1910
TINGEY	BLAINE	37-01134	7/1/1910

LAST NAME	FIRST NAME	Decree Number	DATE
VICTOR	NOLAN	37-00015B	4/15/1884
VICTOR	NOLAN	37-00053	5/31/1898
VICTOR	NOLAN	37-00054	5/31/1898
VICTOR	NOLAN	37-00263E	5/15/1883
WEST	JAMES	37-02501	1/20/1949
WEST	LETA	37-00563	5/30/1881
WEST	LETA	37-00564	5/30/1882
WEST	LETA	37-00649	5/15/1883
WEST	LETA	37-00650	5/15/1880
WEST	LETA	37-00651	4/1/1884
WHARTON	LARRY	37-20631	6/20/1883
WHARTON	LARRY	37-20633	4/15/1884
WHITWORTH	CHARLIE	37-00547	5/26/1883
WOODBERRY	LYLE	37-02245	8/14/1912
YOUNG	ROSS	37-00636A	4/1/1891



WATER DISTRICT 37N  
2004 WATER REPORT

INDIVIDUAL DITCH OR CANAL COMPANY, ASSESSED	WATER RIGHT IDENT. NO.	TOTAL IN	TOTAL	AMOUNT OF	CREDITS DEBITS
		24 HR. SEC.FT.	COST	BUDGET	
ADAMSON ENTERPRISES	SEE ATTACHED	0.0	\$0.00	\$0.00	
BAILEY, KEN	LIST	572.5	\$918.19	\$710.98	
BAIRD, RAY		142.5	\$228.55	\$263.03	
BARTON, BOYD		692.9	\$1,111.29	\$1,204.00	
BARTON, JACK		239.8	\$384.60	\$258.22	
BARTON, JOHN		190.7	\$305.85	\$333.28	
BEADLE, LLOYD		0.0	\$0.00	\$3.21	
BENNETT, YOLANDE		0.0	\$0.00	\$96.23	
BINGHAM HAL		148.0	\$237.37	\$438.49	
BINGHAM, SPENCER		374.2	\$600.15	\$710.98	
CASTLE, KYLE		27.6	\$44.27	\$33.20	
CAREY AIRPORT		23.4	\$37.53	\$38.49	
CENARUSA, JERRY		639.7	\$1,025.91	\$991.65	
CENARUSA, LUIS		183.6	\$294.43	\$301.36	
CENARUSA, JOHN		282.0	\$452.28	\$396.95	
CLEARWATER INC.		266.7	\$427.74	\$246.19	
CROSLEY, JAMES		37.5	\$60.14	\$91.42	
DILWORTH, ARLIN		270.6	\$434.00	\$420.85	
DILWORTH, JOE		11.3	\$18.04	\$42.34	
KOUDELKA, JEFF		90.0	\$144.34	\$295.10	
ELLSWORTH ENTERPRISES		0.0	\$0.00	\$0.00	
FARNSWORTH, DEWAYNE		21.0	\$33.68	\$16.36	
FARSWORTH, WILBUR		147.2	\$236.08	\$210.42	
FLAT TOP SHEEP CO.		360.5	\$578.18	\$409.78	
FLOOD, JOHN		316.2	\$507.18	\$667.67	
GREEN, DONALD		77.0	\$123.49	\$116.12	
HANSEN, CREG		1383.7	\$2,219.22	\$1,933.42	
HANSEN, LANETA		839.4	\$1,346.18	\$1,254.20	
HENNEFER, DENNIS		40.0	\$64.15	\$227.42	
HENNEFER, ROBERT		349.5	\$560.54	\$633.51	
HILL, RON		293.8	\$471.21	\$375.94	
HUNT, DALE		192.6	\$308.90	\$501.04	
HUNT, KEITH		183.3	\$293.98	\$267.20	
IDAHO FISH & GAME		919.6	\$1,474.88	\$1,745.93	
JEVNE, DARLINE		174.6	\$279.95	\$425.34	
KIRKLAND, HEBER		334.0	\$535.68	\$716.91	
L.W. RANCHES % GARY LOOMIS		417.0	\$668.80	\$721.72	
LINLEY, PAUL		132.2	\$212.03	\$156.53	
MANN, GREG		991.3	\$1,589.80	\$1,514.82	
MC AFEE, NANCY		105.0	\$168.40	\$150.76	
MECHAM, JIM		28.2	\$45.23	\$57.74	
MECHAM, MILO		204.0	\$327.18	\$612.50	
MECHAM, RICHARD		548.7	\$880.02	\$804.80	
MOLNEUX CHIP		173.4	\$278.10	\$206.09	
MOLNEUX, INGAR		106.8	\$171.29	\$185.24	
MCCOY, ROD			\$0.00	\$0.00	
OLSEN, DAVID		0.0	\$0.00	\$15.24	

INDIVIDUAL DITCH OR CANAL COMPANY, ASSESSED	WATER RIGHT IDENT. NO.	TOTAL IN 24 HR. SEC FT.	TOTAL COST	AMOUNT OF BUDGET	CREDITS DEBITS
OLSEN, PAUL	SEE ATTACHED	201.0	\$322.37	\$263.03	
OLSEN, RICHARD	LIST	132.0	\$211.71	\$180.43	
PARKE, CURTIS		17.3	\$27.78	\$25.66	
PARKE, DAR		33.7	\$54.02	\$49.88	
PARKE, DAVID		492.4	\$789.73	\$668.32	
PARKE, RANDY		44.4	\$71.21	\$40.90	
PATERSON, ALTON		0.0	\$0.00	\$197.27	
PATTERSON, DENNIS		4.0	\$6.42	\$6.42	
PATERSON, KEITH		0.0	\$0.00	\$194.06	
PAYNE, RICHARD		477.9	\$766.50	\$695.26	
PECK, ROBB (EAST)		0.0	\$0.00	\$0.00	
PECK, ROBB (SCOTT)		0.0	\$0.00	\$0.00	
PECK, ROBB (WEST)		0.0	\$0.00	\$0.00	
PETERSON, ALAN (BUSTER)		49.5	\$79.39	\$44.11	
PETERSON FARMS		870.7	\$1,396.46	\$1,417.47	
PETERSON, FLORANCE (LARRY)		106.0	\$170.01	\$46.51	
PETERSON, GREG		0.6	\$0.96	\$12.03	
4+ RANCH		535.8	\$859.33	\$666.87	
PHILLIPS, JIM		0.0	\$0.00	\$0.00	
PHIPPEN, DELYLE		139.5	\$223.73	\$166.48	
RATHKE, BRUCE		48.0	\$76.98	\$54.85	
SIMPSON, RICHARD		158.4	\$254.05	\$314.35	
SIMPSON, VERL		211.0	\$338.41	\$452.28	
SORNSON, JOE		0.0	\$0.00	\$0.00	
SPARKS, LOUIS		55.3	\$88.69	\$12.83	
STEWART, DENNIS		763.6	\$1,224.69	\$1,359.09	
TAYLOR, MERRIL		156.4	\$250.84	\$188.13	
TINGEY, BLAINE		107.4	\$172.25	\$166.48	
URRUTIA, JOHNNY			\$0.00	\$0.00	
VICTOR, NOLAN		367.2	\$588.86	\$602.72	
WEAVER, JERRY		258.0	\$413.79	\$783.47	
WEST RANCH		1107.1	\$1,775.55	\$1,673.76	
WHARTON, LARRY		23.4	\$37.53	\$41.70	
WHITWORTH, CHARLIE		225.4	\$361.50	\$350.44	
YOUNG, ROSS		0.0	\$0.00	\$0.00	
TOTAL DELIVERED TO FARMS		19117.7			

INDIVIDUAL DITCH OR CANAL COMPANY, ASSESSED	WATER RIGHT IDENT. NO.	TOTAL IN 24 HR. SEC FT.	TOTAL COST	AMOUNT OF BUDGET	CREDITS DEBITS
ADAMSON, CRAIG	SEE ATTACHED	0.0	\$0.00	\$0.00	
ADAMSON, BRENT	LIST	4.5	\$7.22	\$7.22	
ADAMSON, JOHN		2.5	\$4.01	\$4.01	
ADAMSON, MICHAEL		2.3	\$3.61	\$3.69	
ADAMSON, ROBERT		0.0	\$0.00	\$0.00	
ALVAREZ, JAUN		1.5	\$2.41	\$2.41	
BAIRD, DENNIS		4.5	\$7.22	\$7.22	
BAME, MILT		0.0	\$0.00	\$0.00	
BATCHELDER, LELAND		0.8	\$1.20	\$1.60	
BLAINE CO. FAIR BOARD		7.0	\$11.23	\$11.23	
BLAINE CO. REC DIST.		2.3	\$3.61	\$3.61	
CAREY RODEO		10.0	\$16.04	\$12.83	
CARPENTER, JERRY		1.3	\$2.00	\$2.00	
CENARUSA, LUIS		6.0	\$9.62	\$8.02	
COLTER JASON		0.0	\$0.00	\$0.00	
COMMONS, ROBERT		0.0	\$0.00	\$1.60	
CONRAD, JOHN		1.0	\$1.60	\$20.85	
COX, ALAN		0.0	\$0.00	\$0.00	
CUMMINS FARMS		0.0	\$0.00	\$4.01	
DALRMPLE, CASIE		4.0	\$6.42	\$6.42	
DEDMAN, ROSS		2.0	\$3.21	\$3.21	
DILWORTH, ORVIS (NORTH)		1.5	\$2.41	\$3.21	
DILWORTH, ORVIS (SOUTH)		1.0	\$1.60	\$2.41	
DILWORTH, MATT		0.0	\$0.00	\$0.00	
ELDREDGE, JAMES LEE (2)		3.0	\$4.81	\$4.81	
FELD, PAM		4.5	\$7.22	\$7.22	
FORGEN, VIC		3.0	\$4.81	\$4.81	
GAMINO, JILL		0.0	\$0.00	\$0.00	
GARTNER, RICK		0.0	\$0.00	\$0.00	
GREEN, RUBY		13.0	\$20.85	\$16.04	
HARSHBARGER, LARRY			\$0.00	\$0.00	
HENNEFER, DENNIS		1.8	\$2.81	\$2.81	
HENNEFER, DUSTIN		2.3	\$3.61	\$3.61	
HENNEFER, NATHAN		1.3	\$2.00	\$2.00	
HENNENOVER		0.0	\$0.00	\$0.00	
JOLLY, VERNON		1.5	\$2.41	\$2.41	
JUSTESEN, KEITH		0.0	\$0.00	\$0.00	
KELSEY, MIKE		27.0	\$43.30	\$40.10	
KIMBALL, RICHARD		2.0	\$3.21	\$3.21	
KIRKLAND, GEORGE		5.0	\$8.02	\$7.22	
LEE, LEROY			\$0.00	\$0.00	
LEE, RICHARD		5.0	\$8.02	\$8.02	
MECHAM, CODY		1.0	\$1.60	\$1.60	
MURDOCK, VERD		8.0	\$12.83	\$12.83	
MURPHY, BARBRA		2.5	\$4.01	\$4.01	
MCKENZIE, DARREL		9.0	\$14.43	\$14.43	
O'CROWLEY, VERDA		5.0	\$8.02	\$8.02	



