

# WATERMASTER'S REPORT

From 1 JANUARY, 2003 To 31 DECEMBER, 2003

Water District No. 37N

Name of Watermaster: ROBERT L. SIMPSON

P.O. Address: 20502 MAIN STREET CAREY ID 83320


## AFFIDAVIT OF WATERMASTER

STATE OF IDAHO } ss.

COUNTY OF BLAINE }

I ROBERT L. SIMPSON, being first duly sworn, deposes and says that he is Watermaster of Water District 37N, UPPER LITTLE WOOD RIVER, having been lawfully appointed by KARL J. DREHER, Director, Idaho Department of Water Resources, and that the volumes of water, as stated in this report and prorated by him to the water right holders of the district are correct.



ROBERT L. SIMPSON



Watermaster District No. 37N

Subscribed and sworn to before me, this 20<sup>th</sup> day of JANUARY, 2003

(SEAL)



Notary Public

My Commission expires 8/31/07

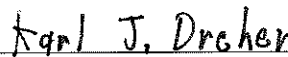
Boise, Idaho, 20 January, 20 04

I HEREBY CERTIFY, that ROBERT L. SIMPSON was lawfully appointed by me as Water Master of Water District No 37N, and that the information contained in this report, as herein sworn to, is, to the best of my knowledge and belief, correct.

RECEIVED

JAN 26 2004

Department of Water Resources  
Southern Region



Director, Department of Water Resources

By 

WATER DISTRICT 37N  
2003 WATER REPORT

INDIVIDUAL DITCH OR CANAL COMPANY, ASSESSED	WATER RIGHT IDENT. NO.	TOTAL IN	TOTAL	AMOUNT OF	
		24 HR. SEC FT.	COST	BUDGET	CREDITS DEBITS
ADAMSON ENTERPRISES	SEE ATTACHED	0.0	\$0.00		\$0.00
BAILEY, KEN	LIST	443.3	\$629.28		\$938.92
BAIRD, RAY		164.0	\$232.81		\$163.87
BARTON, BOYD		750.7	\$1,065.68		\$865.56
BARTON, JACK		161.0	\$228.55		\$263.93
BARTON, JOHN		207.8	\$294.98		\$288.45
BEADLE, LLOYD		2.0	\$2.84		\$3.15
BENNETT, YOLANDE		60.0	\$85.17		\$103.05
BINGHAM HAL		273.4	\$388.09		\$390.46
BINGHAM, SPENCER		443.3	\$629.33		\$438.20
CASTLE, KYLE		20.7	\$29.38		\$0.00
CAREY AIRPORT		24.0	\$34.07		\$36.71
CENARUSA, JERRY		618.3	\$877.65		\$939.53
CENARUSA, LUIS		187.9	\$266.71		\$278.40
CENARUSA, JOHN		247.5	\$351.34		\$287.56
CLEARWATER INC.		153.5	\$217.90		\$431.27
CROSLY, JAMES		57.0	\$80.91		\$0.00
DILWORTH, ARLIN		262.4	\$372.49		\$363.83
DILWORTH, JOE		26.4	\$37.48		\$41.83
KOUDELKA, JEFF		184.0	\$261.20		\$181.99
ELLSWORTH ENTERPRISES		0.0	\$0.00		\$0.00
FARNSWORTH, DEWAYNE		10.2	\$14.48		\$43.02
FARSWORTH, WILBUR		131.2	\$186.24		\$126.06
FLAT TOP SHEEP CO.		255.5	\$362.69		\$336.41
FLOOD, JOHN		416.3	\$590.96		\$481.50
GREEN, DONALD		72.4	\$102.77		\$91.63
HANSEN, CREG		1205.5	\$1,711.26		\$1,358.72
HANSEN, LANETA		782.0	\$1,110.08		\$1,052.25
HENNEFER, DENNIS		141.8	\$201.22		\$280.47
HENNEFER, ROBERT		395.0	\$560.72		\$737.42
HILL, RON		234.4	\$332.74		\$440.56
HUNT, DALE		312.4	\$443.47		\$396.82
HUNT, KEITH		166.6	\$236.50		\$325.38
IDAHO FISH & GAME		1088.6	\$1,545.32		\$1,774.56
JEVNE, DARLINE		265.2	\$376.48		\$599.50
KIRKLAND, HEBER		447.0	\$634.54		\$405.74
L.W. RANCHES % GARY LOOMIS		450.0	\$638.79		\$655.49
LINLEY, PAUL		97.6	\$138.55		\$215.87
MANN, GREG		944.5	\$1,340.76		\$1,287.18
MC AFEE, NANCY		94.0	\$133.44		\$137.08
MECHAM, JIM		36.0	\$51.10		\$51.37
MECHAM, MILO		381.9	\$542.05		\$364.61
MECHAM, RICHARD		501.8	\$712.33		\$792.60
MOLNEUX CHIP		128.5	\$182.41		\$138.98
MOLNEUX, INGAR		115.5	\$163.96		\$174.59
MCCOY, ROD			\$0.00		\$0.00
OLSEN, DAVID		9.5	\$13.49		\$8.51

INDIVIDUAL DITCH OR CANAL COMPANY, ASSESSED	WATER RIGHT IDENT. NO.	TOTAL IN	TOTAL	AMOUNT OF	
		24 HR. SEC FT.	COST	BUDGET	CREDITS DEBITS
OLSEN, PAUL	SEE ATTACHED	164.0	\$232.81	\$263.14	
OLSEN, RICHARD	LIST	112.5	\$159.70	\$164.27	
PARKE, CURTIS		16.0	\$22.78	\$18.00	
PARKE, DAR		31.1	\$44.19	\$34.89	
PARKE, DAVID		416.7	\$591.59	\$574.35	
PARKE, RANDY		25.5	\$36.20	\$36.16	
PATERSON, ALTON		123.0	\$174.60	\$78.78	
PATTERSON, DENNIS		4.0	\$5.68	\$0.00	
PATERSON, KEITH		121.0	\$171.76	\$140.24	
PAYNE, RICHARD		433.5	\$615.37	\$471.56	
PECK, ROBB (EAST)		0.0	\$0.00	\$0.00	
PECK, ROBB (SCOTT)		0.0	\$0.00	\$0.00	
PECK, ROBB (WEST)		0.0	\$0.00	\$0.00	
PETERSON, ALAN (BUSTER)		27.5	\$39.04	\$84.30	
PETERSON FARMS		883.8	\$1,254.52	\$1,233.69	
PETERSON, FLORANCE (LARRY)		29.0	\$41.17	\$97.69	
PETERSON, GREG		7.5	\$10.65	\$11.03	
PETERSON, LARRY		415.8	\$590.23	\$619.01	
PHILLIPS, JIM		0.0	\$0.00	\$0.00	
PHIPPEN, DELYLE		103.8	\$147.28	\$158.59	
RATHKE, BRUCE		34.2	\$48.55	\$0.00	
SIMPSON, RICHARD		196.0	\$278.23	\$325.38	
SIMPSON, VERL		282.0	\$400.31	\$293.00	
SORNSON, JOE		0.0	\$0.00	\$181.52	
SPARKS, LOUIS		8.0	\$11.36	\$0.00	
STEWART, DENNIS		847.4	\$1,202.92	\$924.79	
TAYLOR, MERRIL		117.3	\$166.51	\$260.15	
TINGEY, BLAINE		103.8	\$147.35	\$130.94	
URRUTIA, JOHNNY			\$0.00	\$0.00	
VICTOR, NOLAN		375.8	\$533.41	\$556.79	
WEAVER, JERRY		488.5	\$693.45	\$458.53	
WEST RANCH		1043.6	\$1,481.45	\$1,655.96	
WHARTON, LARRY		26.0	\$36.91	\$28.99	
WHITWORTH, CHARLIE		218.5	\$310.17	\$335.94	
YOUNG, ROSS		0.0	\$0.00	\$0.00	
TOTAL DELIVERED TO FARMS		19626.3			

INDIVIDUAL DITCH OR CANAL COMPANY, ASSESSED	WATER RIGHT IDENT. NO.	TOTAL IN 24 HR. SEC FT.	TOTAL COST	AMOUNT OF BUDGET	CREDITS DEBITS
ADAMSON, CRAIG	SEE ATTACHED	0.0	\$0.00	\$0.00	
ADAMSON, EVE	LIST	4.5	\$6.39	\$7.09	
ADAMSON, JOHN		2.5	\$3.55	\$3.15	
ADAMSON, MICHAEL		2.3	\$3.19	\$3.55	
ADAMSON, ROBERT		0.0	\$0.00	\$0.00	
ALVAREZ, JAUN		1.5	\$2.13	\$1.58	
BAIRD, DENNIS		4.5	\$6.39	\$7.09	
BAME, MILT		0.0	\$0.00	\$0.00	
BATCHELDER, LELAND		1.0	\$1.42	\$1.58	
BLAINE CO. FAIR BOARD		7.0	\$9.94	\$7.88	
BLAINE CO. REC DIST.		2.3	\$3.19	\$3.55	
CAREY RODEO		8.0	\$11.36	\$6.30	
CARPENTER, JERRY		1.3	\$1.77	\$1.97	
CENNARUSA, LUIS		5.0	\$7.10	\$7.88	
COLTER JASON		0.0	\$0.00	\$3.15	
COMMONS, ROBERT		1.0	\$1.42	\$0.79	
CONRAD, JOHN		13.0	\$18.45	\$20.48	
COX, ALAN		0.0	\$0.00	\$0.00	
CUMMINS FARMS		2.5	\$3.55	\$6.30	
DALRMPLE, CASIE		4.0	\$5.68	\$6.30	
DEDMAN, ROSS		2.0	\$2.84	\$3.15	
DILWORTH, ORVIS (NORTH)		1.5	\$2.13	\$2.36	
DILWORTH, ORVIS (SOUTH)		1.5	\$2.13	\$2.36	
DILWORTH, MATT		0.0	\$0.00	\$0.00	
ELDREDGE, JAMES LEE (2)		3.0	\$4.26	\$9.45	
FELD, PAM		4.5	\$6.39	\$7.09	
FORGEN, VIC		3.0	\$4.26	\$4.73	
GAMINO, JILL		0.0	\$0.00	\$0.00	
GARTNER, RICK		0.0	\$0.00	\$0.00	
GREEN, RUBY		10.0	\$14.20	\$11.03	
HARSHBARGER, LARRY			\$0.00	\$0.00	
HENNEFER, DENNIS		1.8	\$2.48	\$2.76	
HENNEFER, DUSTIN		2.3	\$3.19	\$3.55	
HENNEFER, NATHAN		1.3	\$1.77	\$1.97	
HENNENOVER		0.0	\$0.00	\$0.00	
JOLLY, VERNON		1.5	\$2.13	\$1.58	
JUSTESEN, KEITH		0.0	\$0.00	\$0.00	
KELSEY, MIKE		25.0	\$35.49	\$39.39	
KIMBALL, RICHARD		2.0	\$2.84	\$3.15	
KIRKLAND, GEORGE		4.5	\$6.39	\$7.09	
LEE, LEROY			\$0.00	\$0.00	
LEE, RICHARD		5.0	\$7.10	\$6.30	
MECHAM, CODY		1.0	\$1.42	\$0.00	
MURDOCK, VERD		8.0	\$11.36	\$12.61	
MURPHY, BARBRA		2.5	\$3.55	\$3.94	
MCKENZIE, DARREL		9.0	\$12.78	\$14.18	
O'CROWLEY, VERDA		5.0	\$7.10	\$7.88	

INDIVIDUAL DITCH OR CANAL COMPANY, ASSESSED	WATER RIGHT IDENT. NO.	TOTAL IN 24 HR. SEC FT.	TOTAL COST	AMOUNT OF BUDGET CREDITS DEBITS
OLSEN, EMELY	SEE ATTACHED	1.0	\$1.42	\$0.00
OLSEN, MICHAEL	LIST	4.0	\$5.68	\$0.00
OLSEN PAUL (MED CENTER)		1.5	\$2.13	\$2.36
OLSEN PAUL (PATERSON)		2.5	\$3.55	\$7.88
PATTERSON, CRAIG		5.0	\$7.10	\$0.00
PATTERSON, KEITH		4.5	\$6.39	\$7.09
PECK, EARL		0.0	\$0.00	\$0.00
PECK, JOHN		0.0	\$0.00	\$0.00
PECK, RONALD		0.0	\$0.00	\$0.00
PETTERSON, ALAN (SKIP)		0.0	\$0.00	\$0.00
PETERSON, KOLBY		2.0	\$2.84	\$3.15
PETERSON, LEO		0.0	\$0.00	\$0.00
PORTER, RYAN		0.0	\$0.00	\$9.45
PRYAH, KURTIS		2.5	\$3.55	\$6.30
PYRAH, ROBERT		0.0	\$0.00	\$6.30
RAMSEY, CAROLINE		0.0	\$0.00	\$0.00
RAMSEY, JOHN		0.0	\$0.00	\$2.36
RIVERA, HOLLY		17.0	\$24.13	\$2.36
ROESBURY, MONTE		4.0	\$5.68	\$3.15
ROYAL, HOWARD		0.0	\$0.00	\$0.00
SHANHOLZER, CRAG		1.3	\$1.77	\$0.00
SCHOOL DIST, #61		0.0	\$0.00	\$7.88
SIMMONS, DOUG		2.0	\$2.84	\$5.51
SPARKS, BARNEY		0.0	\$0.00	\$0.00
SPARKS, JANET		0.0	\$0.00	\$3.94
SPARKS, MURIEL		5.0	\$7.10	\$3.94
SPARKS, STEWART		6.5	\$9.23	\$3.94
STEWART, CARMEN		0.0	\$0.00	\$3.94
STHYL, BRENT		2.5	\$3.55	\$16.54
STOCKING, BOYD		2.5	\$3.55	\$0.00
STOFFEL, LISE-LOTTE (Haskell)		2.5	\$3.55	\$4.73
STOFFEL, LISE-LOTTE (cramer)		2.5	\$3.55	\$0.00
TAYLOR, JACK		10.5	\$14.91	\$0.00
THOMPSON, BRANDON		2.5	\$3.55	\$0.00
WASHBURN, JIM		3.0	\$4.26	\$4.73
WENGLIKOWSKI, RICHARD		0.0	\$0.00	\$0.00
WHITAKER, LISA		0.0	\$0.00	\$0.00
WILLIAMS, DENNIS		0.0	\$0.00	\$0.00

TOTAL FOR TOWN LOTS 239.25  
GRAND TOTAL 19865.54 \$28,200.00 \$28,200.00

## *Water District 37N Water Users list*

<i>LAST NAME</i>	<i>FIRST NAME</i>	<i>IDWR Water Right ID No.</i>
ADAMSON	EVA	37-01040C
BAILEY	KEN	37-20829
BAILEY	KEN	37-20830
BAIRD	RAY	37-00320-A
BAIRD	RAY	37-01137
BARTON	BOYD	37-00197C
BARTON	BOYD	37-00199B
BARTON	BOYD	37-01138
BARTON	BOYD (JACK)	37-00014B
BARTON	BOYD (JACK)	37-00011D
BARTON	JOHN	37-00157A
BEDALE	LLOYD	37-11334
BINGHAM	HAL	37-01006
BINGHAM	HAL	37-02501
BINGHAM	SPENCER	37-00405
BINGHAM	SPENCER	37-00406
BISKAY		37-00320-C
CAREY LAKE RESERVOIR CO		37-01245
CENARRUSA	JERRY	37-00639-A
CENARRUSA	JERRY	37-00640-A
CENARRUSA	JERRY	37-00263B
CENARRUSA	JERRY	37-00545A
CENARRUSA	JERRY	37-00292-A
CENARRUSA	JERRY	37-01218
CENARRUSA	JOHN	37-00011C
CENARRUSA	JOHN	37-00268C
CENARRUSA	LUIS	37-00670-B
CONRAD	JOHN	37-00545F

<i>LAST NAME</i>	<i>FIRST NAME</i>	<i>IDWR Water Right ID No.</i>
CROSLEY	JAMES	37-02245
DILWORTH	ARLIN	37-00618A
DILWORTH	ARLIN	37-00144B
DIXON	LAWRENCE	37-04011
ELDREDGE	BOB	37-00200A
FARNSWORTH	DEWAYNE	37-00096A
FARNSWORTH	DEWAYNE	37-00097A
FARNSWORTH	WILLBER	37-01236B
FLAT TOP SHEEP CO		37-01217
GREEN	DONALD	37-00636C
HANSEN	CREG	37-00634A
HANSEN	CREG	37-00456
HANSEN	CREG	37-01036B
HANSEN	CREG	37-00292-B
HANSEN	CREG	37-01236C
HANSEN	LA NETA	37-01040A
HANSEN	LA NETA	37-00263C
HANSEN	LA NETA	37-01036A
HANSEN	LA NETA	37-00011A
HANSEN	LA NETA	37-00010A
HANSEN	LA NETA	37-00545H
HANSEN	LE NETA	37-00306
HARRIS	ROBERT	37-11565
HENNEFER	DENNIS	37-00524
HENNEFER	ROBERT	37-00157B
HENNEFER	ROBERT	37-01171
HENNEFER	ROBERT	37-02421
HILL	RON	37-00677
HILL	RON	37-00676
HILL	RON	37-08404

<i>LAST NAME</i>	<i>FIRST NAME</i>	<i>IDWR Water Right ID No.</i>
HUNT	DALE	37-00668
HUNT	KIETH	37-00018
IDAHO FISH & GAME		37-00303-A
IDAHO FISH & GAME		37-00202
IDAHO FISH & GAME		37-00209
IDAHO FISH & GAME		37-00200B
IDAHO FISH & GAME		37-00320-B
JEVNE	DARLENE	37-01026B
JEVNE	DARLENE	37-07844
JUSTENSEN	KIETH	37-00268-C
KIRKLAND	HEBER	37-00014C
KIRKLAND	HEBER	37-00013
KIRKLAND	HEBER	37-00015C
KIRKLAND	HEBER	37-00012
L.D.S. CHURCH	RODEO	37-00636D
L.W. IRG. DIST		37-00421
L.W. IRG. DIST		37-00422
L.W. IRG. DIST		37-01132
L.W. IRG. DIST	POWER	37-07880
L.W. IRG. DIST	STORAGE	37-02773
L.W. IRG. DIST	STORAGE	37-02774
L.W. IRG. DIST	STORAGE	37-02779
L.W. RIVER RANCH		37-04021
L.W. RIVER RANCH		37-01170
LINDLEY	PAUL	37-00372
LINDLEY	PAUL	37-00371B
MANN	GREG	37-00197A
MANN	GREG	37-01026A
MANN	GREG	37-00198A
MANN	GREG	37-00198B



<i>LAST NAME</i>	<i>FIRST NAME</i>	<i>IDWR Water Right ID No.</i>
MANN	GREG	37-01135
MANN	GREG	37-01136
MC KENZIE	DARAYL	37-00545E
MCAFEE	NANCY	37-00303
MECHAM	JIM	37-00636B
MECHAM	RICHARD	37-00670-A
MECHAM	RICHARD	37-00542
MECHAM	RICK	37-00144C
MOLYNEUX	CHIP	37-00263D
MOLYNEUX	CHIP	37-01219
MOLYNEUX	INGAR	37-11E
MOLYNEUX	INGAR	37-00010B
NW FARM CREDIT	MOLYNEUX	37-00015D
OLSEN	EMILY	37-01040B
OLSEN	RICHARD	37-00201
PARKE	NOEL EST.	37-00525B
PATTERSON	ALTON	37-00268B
PAYNE	RICHARD	37-00527
PAYNE	RICHARD	37-00528
PAYNE	RICHARD	37-11931
PECK	ROBB	37-00525A
PECK	ROBB	37-00011B
PECK	ROBB	37-00184
PECK	SCOTT EST.	37-00639-B
PECK	SCOTT EST.	37-00640-B
PETERSON	FLORENCE	37-00210
PETERSON	LARRY	37-00211
PETERSON	LARRY	37-00127
PETERSON FARMS		37-00016
PETERSON FARMS		37-00017A

<i>LAST NAME</i>	<i>FIRST NAME</i>	<i>IDWR Water Right ID No.</i>
PETERSON FARMS		37-00019
PETERSON FARMS		37-00304
PETERSON FARMS		37-00702
PYRAH	JEAN	37-00545D
RATHKE	BRUCE	37-01236A
SIMMONDS	DOUG	37-00545B
SIMPSON	RICHARD	37-00032-A
SIMPSON	RICHARD	37-00561-A
SIMPSON	VERL	37-00618B
SINNOT	EDGAR	37-00096B
SINNOT	EDGAR	37-00097B
SPARKS	MURIEL	37-00545G
STEWART	DENNIS	37-00032-B
STEWART	DENNIS	37-00370
STEWART	DENNIS	37-00561-B
STEWART	DENNIS	37-00701
TAYLOR	JACK	37-00017B
TAYLOR	MERRELL	37-00144A
TINGEY	BLAINE	37-00633
TINGEY	BLAINE	37-00634B
TINGEY	BLAINE	37-01134
TINGEY	BLAINE	37-01133
VICTOR	NOLAN	37-00263E
VICTOR	NOLAN	37-00015B
VICTOR	NOLAN	37-00053
VICTOR	NOLAN	37-00054
WEST	LETA	37-00650
WEST	LETA	37-00563
WEST	LETA	37-00564
WEST	LETA	37-00649

<i>LAST NAME</i>	<i>FIRST NAME</i>	<i>IDWR Water Right ID No.</i>
WEST	LETA	37-00651
WHARTON	LARRY	37-20631
WHARTON	LARRY	37-20633
WHITWORTH	CHARLIE	37-00547
YOUNG	ROSS	37-00636A

Total Delivery in 24-Hour Sec. Feet	Total Cost		Adopted Budget		Credits		Debits		Cost Per sec. ft.	\$1.4195
	\$	cts.	\$	cts.	\$	cts.	\$	cts.		
1										
2										
3										
4										
5										
6										
7										
8										
9										
10										
11										
12										
13										
14										
15										
16										
17										
18										
19										
20										
21										
22										
23										
24										
25										
26										
27										
28										
29										
30										

Total Days of Watermaster		
365 days at	\$63.67 per day	\$23,240.00
total days of Asst. Watermaster		
365 days at	\$4.00 per day	\$1,460.00
Other expenses chared pro rata		\$3,500.00
<b>TOTAL COST</b>		<b>\$28,200.00</b>
Total No. 24-Hour sec Feet Delivered		19865.5
Cost per 24-Hour sec Feet Delivered		\$1.4195