



State of Idaho

DEPARTMENT OF WATER RESOURCES

900 N. SKYLINE DR., SUITE A, IDAHO FALLS, ID 83402-1718

PHONE: (208) 525-7161 FAX: (208) 525-7177 WEB SITE: www.idwr.state.id.us

EASTERN REGION

DIRK KEMPTHORNE
Governor

KARL J. DREHER
Director

January 26, 2005

Michael D. Kunz
P O Box 17
Preston ID 83263

WATER DISTRICT #13-N

Dear Mr. Kunz:

Enclosed herewith is a copy of the Watermaster's Annual Report for the past season.

The same has been prepared by the watermaster and approved by this Department in conformity with Sections 42-610, 42-614 and 42-615, Idaho Code.


During the 1993 legislative session, the legislature enacted a new law which amends Section 42-619(9), Idaho Code and removes the independent financial audit requirement for most state water districts. The new law, referenced by Section 67-450B, Idaho Code (copy enclosed) identifies minimum audit requirements for all local government entities. Under the new statute, the governing body of any local government entity (i.e.; water district) whose annual budget does not exceed fifty thousand dollars (\$50,000) has no minimum audit requirements under this section. This means that any district which handles its own money and whose budget is fifty thousand dollars (\$50,000) or less does not have to have an independent public account firm conduct a financial audit every few years as previously required by Section 42-619(9).

Please note that only the statutory requirement regarding the independent financial audit has been changed. Districts handling their own fund (i.e.; districts who collect and/or disburse their own funds) must still submit their own statement of the water district's financial affairs at the end of each fiscal year. As recommended in the Department's February 16, 1993 letter and the 1993 Watermaster Handbook, a copy of the financial statement may be submitted either with the annual water masters report or with the minutes of the annual meeting for the ensuing year. An example of an annual financial statement may be found in Appendix C of the 1993 Watermaster Handbook.

Page 2

The purpose of this letter is to remind all water districts that workers compensation insurance is required for all water district employees. This requirement applies to all water districts in Idaho, regardless of annual budget. Insurance should be applicable at least to all paid water district staff, including the watermaster as well as watermaster assistants, advisory committee, secretary and treasurer. The costs associated with workers compensation insurance is paid directly by the water district and should be considered an expense of the district. For information about obtaining insurance costs etc., please contact the Idaho State Insurance Fund. The State Insurance Fund has offices in Boise, Coeur d'Alene, Idaho Falls, Pocatello and Twin Falls. Water Districts are also reminded that all paid water district staff may be subject to state and federal taxes. These tax requirements will vary depending on salaries and total income of each watermaster or employee. In many water districts, particularly smaller districts with part-time staff, payment of watermaster or each employee. Districts may wish to contact the State Tax Commission or the Internal Revenue Service for information about state and federal withholding taxes.

Sincerely,


Dennis M. Dunn
Senior Water Right Agent

DMD:jk

Enclosure



State of Idaho

DEPARTMENT OF WATER RESOURCES

900 N. SKYLINE DR., SUITE A, IDAHO FALLS, ID 83402-1718

PHONE: (208) 525-7161 FAX: (208) 525-7177 WEB SITE: www.idwr.state.id.us

EASTERN REGION

DIRK KEMPTHORNE
Governor

January 26, 2005

KARL J. DREHER
Director

Franklin County Treasurer/Auditor
30 West Oneida
Preston ID 83263

RE: WATER DISTRICT NO: #13-~~A~~

Dear Gentlemen:

Transmitted herewith is the Watermaster's Report and claim for services along with the Proposed Budget for 2004 for the above mentioned Water District.

The various items in this report have been checked and have been found to be proper charges against the water users therein named. Section 42-612, 42-613 and 42-614 of the Idaho Code provides the procedure under which this claim shall be paid from the funds of the above named district.

If you have any questions, please contact us at once.

Sincerely,

Dennis M Dunn
Senior Water Rights Agent

Enclosure

DMD:jk

WATERMASTER'S REPORT

From April 15 2005 To Sept. 30, 2005

RECEIVED

NOV 08 2005

Department of Water Resources
Eastern Region

Water District No. 13N

Name of Watermaster Bob L. Erickson

P.O. Address 5598 E Hwy 36 Preston, ID 83263

AFFIDAVIT OF WATERMASTER

STATE OF IDAHO)
COUNTY OF Franklin) ss.

Bob L. Erickson, being first duly sworn, deposes and says that he is Watermaster of Water District 13N, having been lawfully appointed by Karl Dreher, Director, Idaho Department of Water Resources, and that the volumes of water, as stated in this report and prorated by him to the water right holders of the district are correct.


Bob L. Erickson

(Deputy) Watermaster District No. _____

Subscribed and sworn to before me, this 7th day of November, 19 2005

Camille Larsen
Notary Public

My Commission expires 06/08/07



Boise, Idaho, 10 Jan 2006, 19 _____


I HEREBY CERTIFY, that Bob L. Erickson was lawfully appointed by me as Water Master of Water District No. 13N, and that the information contained in this report, as herein sworn to, is, to the best of my knowledge and belief, correct.

Karl Dreher

Director, Department of Water Resources

By Dennis W. Damm

	WATER RIGHT OWNER	IDWR WATER RIGHT IDENT No.	DIVERSION NAME / REMARKS
1	Twin Lakes Canal Co	469	
2	Rivendale Canal Co		
3	Preston Milk Creek	468	
4	Rocky Ditch	464	
5	Town Ditch	462	
6	Gleason Irr Co	470	
7	Rex Steele		
8	Fackrell Gen Plant		
9			Total
10			
11			
12	Twin Lakes Canal Co		Deann M. Dunn
13	Rivendale Canal Co		Sr Water Resource Agent
14	Preston Milk Creek		Jan 10, 2006
15	Rocky ditch		
16	Town ditch		
17	Gleason Irr. Co.		
18	Rex Steele		
19	Fackrell Gen Plant		
20			Totals
21			
22			
23			
24			
25			
26			
27			
28			
29			
30			



May
2005

Twin
Lakes

riverdale

Preston

Rocky
ditch

TOWN
ditch

Glencoe

13N

- 1
- 2
- 3
- 4
- 5
- 6
- 7
- 8
- 9
- 10
- 11
- 12
- 13
- 14
- 15
- 16
- 17
- 18
- 19
- 20
- 21
- 22
- 23
- 24
- 25
- 26
- 27
- 28
- 29
- 30
- 31

Rain

NO

Water delivered
during THIS MONTH

June 2005

	TWIN Lakes	Rivendale	Preston	Rocky Liton	TOWN fitch	Glencoe						
	Stage	Stage	Stage	Stage	Stage							
1												
2												
3												
4												
5												
6												
7												
8												
9												
10												
11												
12												
13												
14												
15												
16												
17	1.15	50										
18	1.15	50										
19	1.15	50	0.6	3.32	0.90	13.6	1.30	12.0				
20	2.20	143	0.6	3.32	0.90	13.6	1.30	12.0				
21	2.20	143	0.6	3.32	0.90	13.6	1.30	12.0				
22	2.20	143	0.65	5.15	0.90	13.6	1.30	12.0	1.04	10.4		
23	2.20	143	0.65	5.15	0.90	13.6	1.30	12.0	1.04	10.4		
24	2.20	143	0.65	5.15	0.90	13.6	1.30	12.0	1.04	10.4		
25	2.20	143	0.65	5.15	1.0	18.6	1.30	12.0	1.04	10.4		
26	2.35	159.1	0.65	5.15	1.10	18.6	1.30	12.0	1.04	10.4		
27	2.35	159.1	0.65	5.15	1.10	18.6	1.30	12.0	1.04	10.4		
28	2.35	159.1	0.65	5.15	1.10	18.6	1.30	12.0	1.04	10.4		
29	2.35	159.1	0.65	5.15	1.10	18.6	1.30	12.0	1.04	10.4		
30	2.35	159.1	0.65	5.15	1.10	18.6	1.30	12.0	1.04	10.4		
Total		1786.5		56.31		193.24		156.0		93.6		558

558

Total

566.7

July
2005

	Twin Lakes	Rivendale	Preston	Rocky Hiten	TOWN ditch	Glencoe						
	gauge	gauge	gauge	gauge	gauge							
1	2.50	175.1	0.72	6.04	1.35	25.7	1.30	12.0	1.04	10.4	5	558
2	2.50	175.1	0.72	6.04	1.35	25.7	1.30	12.0	1.04	10.4		
3	2.50	175.1	0.72	6.04	1.35	25.7	1.30	12.0	1.04	10.4		
4	2.50	175.1	0.72	6.04	1.35	25.7	1.30	12.0	1.04	10.4		
5	2.45	170.2	0.72	6.04	1.35	25.7	1.30	12.0	1.04	10.4		
6	2.35	159.1	0.72	6.04	1.35	25.7	1.30	12.0	1.04	10.4		
7	2.35	159.1	0.72	6.04	1.35	25.7	1.30	12.0	1.04	10.4		
8	2.20	143.0	0.72	6.04	1.35	25.7	1.30	12.0	1.04	10.4		
9	2.15	137.8	0.72	6.04	1.35	25.7	1.30	12.0	1.04	10.4		
10	2.10	132.7	0.72	6.04	1.35	25.7	1.30	12.0	1.04	10.4		
11	1.95	117.7	0.72	6.04	1.35	25.7	1.30	12.0	1.04	10.4		
12	1.95	117.7	0.72	6.04	1.35	25.7	1.30	12.0	1.04	10.4		
13	1.80	103.4	0.72	6.04	1.35	25.7	1.30	12.0	1.04	10.4		
14	1.80	103.4	0.72	6.04	1.35	25.7	1.30	12.0	1.04	10.4		
15	1.76	99.7	0.72	6.04	1.35	25.7	1.30	12.0	1.04	10.4		
16	1.70	94.3	0.72	6.04	1.35	25.7	1.30	12.0	1.04	10.4		
17	1.65	89.9	0.72	6.04	1.35	25.7	1.30	12.0	1.04	10.4		
18	1.60	85.5	0.72	6.04	1.35	25.7	1.15	9.94	0.82	7.08		
19	1.55	81.0	0.72	6.04	1.35	25.7	1.15	9.94	0.82	7.08		
20	1.55	81.0	0.72	6.04	1.40	27.2	1.15	9.94	0.82	7.08		
21	1.50	77.0	0.72	6.04	1.40	27.2	1.15	9.94	0.82	7.08		
22	1.45	72.9	0.72	6.04	1.40	27.2	1.15	9.94	0.82	7.08		
23	1.45	72.9	0.72	6.04	1.40	27.2	1.15	9.94	0.82	7.08		
24	1.40	69.9	0.72	6.04	1.40	27.2	1.15	9.94	0.82	7.08		
25	1.40	69.9	0.72	6.04	1.40	27.2	1.15	9.94	0.82	7.08		3.72
26	1.35	65.0	0.72	6.04	1.40	27.2	1.15	9.94	0.82	7.08		
27	1.30	61.3	0.72	6.04	1.40	27.2	1.15	9.94	0.82	7.08		
28	1.25	57.0	0.72	6.04	1.40	27.2	1.15	9.94	0.82	7.08		
29	1.25	57.0	0.72	6.04	1.40	27.2	1.15	9.94	0.82	7.08		
30	1.25	57.0	0.72	6.04	1.40	27.2	1.15	9.94	0.82	7.08		
31	1.20	53.7	0.72	6.04	1.40	27.2	1.15	9.94	0.82	7.08		
Total		3216.6		181.2		814.7		139.1		99.1		159.9

August 2005	Twin Lakes		Rivendale		Preston		Rec'y ditch		TOWN ditch		Glencoe
1	1.15	50.1	0.72	6.04	1.40	27.2	1.15	9.94	0.82	7.08	3.72
2	1.15	50.1	0.72	6.04	1.40	27.2	1.15	9.94	0.82	7.08	3.72
3	1.15	46.7	0.72	6.04	1.40	27.2	1.15	9.94	0.82	7.08	
4	1.10	46.7	0.72	6.04	1.40	27.2	1.15	9.94	0.82	7.08	
5	1.10	46.7	0.72	6.04	1.40	27.2	1.15	9.94	0.82	7.08	
6	1.20	53.7	0.72	6.04	1.40	27.2	1.15	9.94	0.82	7.08	
7	1.15	50.7	0.72	6.04	1.40	27.2	1.15	9.94	0.82	7.08	
8	1.15	50.7	0.72	6.04	1.40	27.2	1.15	9.94	0.82	7.08	
9	1.10	46.7	0.72	6.04	1.40	27.2	1.15	9.94	0.82	7.08	
10	1.15	50.7	0.72	6.04	1.40	27.2	1.15	9.94	0.82	7.08	
11	1.15	50.7	0.72	6.04	1.40	27.2	1.15	9.94	0.82	7.08	
12	1.15	50.7	0.72	6.04	1.40	27.2	1.15	9.94	0.82	7.08	
13	1.15	50.7	0.72	6.04	1.40	27.2	1.15	9.94	0.82	7.08	
14	1.20	53.7	0.72	6.04	1.15	19.9	1.15	9.94	0.82	7.08	
15	1.20	53.7	0.72	6.04	1.15	19.9	1.15	9.94	0.82	7.08	
16	1.20	53.7	0.72	6.04	1.15	19.9	1.15	9.94	0.82	7.08	
17	1.20	53.7	0.72	6.04	1.15	19.9	1.15	9.94	0.82	7.08	
18	1.15	50.7	0.72	6.04	1.15	19.9	1.15	9.94	0.82	7.08	
19	1.10	46.7	0.72	6.04	1.15	19.9	1.15	9.94	0.82	7.08	
20	1.05	43.3	0.72	6.04	1.15	19.9	1.15	9.94	0.82	7.08	
21	1.05	43.3	0.72	6.04	1.15	19.9	1.15	9.94	0.82	7.08	
22	1.05	43.3	0.72	6.04	1.15	19.9	1.15	9.94	0.82	7.08	
23	0.95	36.8	0.72	6.04	1.15	19.9	1.15	9.94	0.82	7.08	
24	0.92	35.0	0.72	6.04	1.15	19.9	1.15	9.94	0.82	7.08	
25	0.90	35.8	0.72	6.04	1.15	19.9	1.15	9.94	0.82	7.08	
26	0.90	35.8	0.72	6.04	1.15	19.9	1.15	9.94	0.82	7.08	
27	0.80	27.8	0.72	6.04	1.15	19.9	1.15	9.94	0.82	7.08	
28	0.80	27.8	0.72	6.04	1.30	24.2	1.15	9.94	0.82	7.08	
29	0.80	27.8	0.72	6.04	1.30	24.2	1.15	9.94	0.82	7.08	
30	0.80	27.8	0.72	6.04	1.30	24.2	1.15	9.94	0.82	7.08	
31	0.80	27.8	0.72	6.04	1.30	24.2	1.15	9.94	0.82	7.08	
Total		1318.7		181.2		729		298.2		212.4	16.3

Sept 2005	TWIN Lakes	Riverdale	Preston	Rock ditch	TOWN ditch	Alencoe					
1	0.80	27.8	0.72	6.04	1.30	242	0.80	5.66	0.67	5.26	2.79
2	0.80	27.8	0.72	6.04	1.30	242	0.80	5.66	0.67	5.26	
3	0.80	27.8	0.72	6.04	1.30	242	0.80	5.66	0.67	5.26	
4	0.75	25.1	0.72	6.04	1.30	242	0.80	5.66	0.67	5.26	
5	0.85	30.8	0.72	6.04	1.30	242	0.80	5.66	0.67	5.26	
6	0.85	30.8	0.72	6.04	1.30	242	0.80	5.66	0.67	5.26	
7	0.80	27.8	0.72	6.04	1.30	242	0.80	5.66	0.67	5.26	
8	0.80	27.8	0.72	6.04	1.30	242	0.80	5.66	0.67	5.26	
9	0.75	25.1	0.72	6.04	1.30	242	0.80	5.66	0.67	5.26	
10	0.75	25.1	0.72	6.04	1.30	242	0.80	5.66	0.67	5.26	
11	0.90	33.7	0.72	6.04	1.09	18.9	0.80	5.66	0.67	5.26	
12	0.90	33.7	0.72	6.04	1.09	18.9	0.80	5.66	0.67	5.26	
13	0.90	33.7	0.72	6.04	1.09	18.9	0.80	5.66	0.67	5.26	
14	0.90	33.7	0.72	6.04	1.09	18.9	0.80	5.66	0.67	5.26	
15	0.90	33.7	0.72	6.04	1.09	18.9	0.80	5.66	0.67	5.26	
16	1.00	40.0	0.72	6.04	0.70	9.11	0.80	5.66	0.67	5.26	
17	1.00	40.0	0.72	6.04	0.70	9.11	0.80	5.66	0.67	5.26	
18	1.00	40.0	0.72	6.04	0.70	9.11	0.80	5.66	0.67	5.26	
19	1.05	43.3	0.72	6.04	0.70	9.11	0.80	5.66	0.67	5.26	
20	1.05	43.3	0.72	6.04	0.70	9.11	0.80	5.66	0.67	5.26	
21	1.05	43.3	0.72	6.04	0.70	9.11	0.80	5.66	0.67	5.26	
22	1.15	50.3	0.72	6.04	0.70	9.11	0.80	5.66	0.67	5.26	
23	1.15	50.3	0.72	6.04	0.70	9.11	0.80	5.66	0.67	5.26	
24	1.25	57.4	0.72	6.04	0		0.80	5.66	0.67	5.26	
25	1.25	57.4	0.72	6.04	0		0.80	5.66	0.67	5.26	
26	1.25	57.4	0.72	6.04	0		0.80	5.66	0.67	5.26	
27	1.25	57.4	0.72	6.04	0		0.80	5.66	0.67	5.26	
28	1.25	57.4	0.72	6.04	0		0.80	5.66	0.67	5.26	
29	1.20	53.7	0.72	6.04	0		0.80	5.66	0.67	5.26	
30	1.20	53.7	0.72	6.04	0		0.80	5.66	0.67	5.26	
Total		1159.3		181.2		409.4		169.8		157.8	83.7