

WATER DISTRICT 34
P.O Box 53 Mackay Idaho 83251
Phone (208)588-3137

July 2, 2007

NICK MILLER
IDAHO DEPARTMENT WATER RESOURCES
WATER DISTRIBUTION SECTION

Dear Nick;

In mid June I sent out three letter (copies attached) on over diversion and gave them ten days to respond .Of the three only Jay Jensen and Doug Schureman have responded and only Schureman has done anything to comply by submitting a Temporary Change Application which awaiting final approval. Jensen has failed to produce any more water rights to justify his over diversion which he claims to have. Charles Isom has not made any contact at all .I would like to turn Isom and Jensen over to IDWR for further action.


I have also been presented with a list of possible causes of possible Expansion. I have looked at these and believe that the following warrant review by IDWR.

Don Spengler (Barbara J. Spengler Revocable Trust) Water Rights ; 34-16, 34-44, 34-45, 34-254, 34-727, 34-2253, 34-2487 and 34-13410 located in T7N R25E Sections 21,27 and 28.

Jay Jensen Water Right 34-397 new half pivot which crosses into T5N R26E Sec.15 SENE & Sec.15NENE.

There is a few more that maybe we could look at that I have researched that possible just need to redefine their place of use on your next trip over.

Sincerely,




Bob Shaffer
Watermaster
Water District 34

WATER DISTRICT 34
P.O Box 53 Mackay Idaho 83251
Phone (208)588-3137

Nick Miller
Idaho Department Water Resources
Water Distribution Section

Nick;

Attached are 3 letters sent out on the well over diversions we discussed previously.
Guess we well see what happens.



Bob Shaffer
Watermaster
Water District 34

WATER DISTRICT 34
P.O Box 53 Mackay Idaho 83251
Phone (208)588-3137

June 15, 2007

Doug Schureman
3059 West 2230 North
Arco Idaho 83213

Dear Doug;

In reviewing ground water diversions it appears that your well on the Eastside Canal is pumping more water than it is licensed for. The only rights we can find for this well is right 34-7100 for a maximum diversion of 2.72 cfs. Our records indicate you are pumping 6 cfs.

If you have any water rights pertinent to this well that are not listed above please produce them within 10 (ten) days or reduce the Volume being diverted to comply with your above listed rights.

Sincerely,



Bob Shaffer

Watermaster

Water District 34

Cc; Nick Miller, IDWR

WATER DISTRICT 34
P.O Box 53 Mackay Idaho 83251
Phone (208)588-3137

June 15, 2007


Jay Jensen
3320 West 2800 North
Moore Idaho 83255

Dear Jay;

In reviewing ground water diversions it appears that your well on the Island Canal is pumping more water than it is licensed for. The only rights we can find for this well are rights 34-10923 and 34-7055 which combine for a maximum of 4.8 cfs and 34-2357B for 2.0 cfs and a total diversion rate of 6.8 cfs. Our records indicate you are currently pumping 8.24 cfs.

If you have any water rights pertinent to this well that are not listed above please produce them within 10 (ten) days or reduce the Volume being diverted to comply with your above listed rights.

Sincerely,



Bob Shaffer

Watermaster

Water District 34

Cc; Nick Miller, IDWR

WATER DISTRICT 34
P.O Box 53 Mackay Idaho 83251
Phone (208)588-3137

June 15, 2007


Ralph Isom
4735 West 17th North
Idaho Falls, Idaho 83402

Dear Ralph;

In reviewing ground water diversions it appears that your wells on the Island Canal are pumping more water than they are licensed for. The only rights we can find for these wells are rights 34-2459, 34-2460, 34-2461, 34-2462 and 34-7037 which combine for a maximum diversion rate of 12.5 cfs. Our records show you are currently diverting 16.9 cfs.

If you have any water rights pertinent to this well that are not listed above please produce them within 10 (ten) days or reduce the Volume being diverted to comply with your above listed rights.

Sincerely,



Bob Shaffer
Watermaster
Water District 34

Cc; Nick Miller, IDWR