



State of Idaho
DEPARTMENT OF WATER RESOURCES

1301 North Orchard Street, Statehouse Mail, Boise, Idaho 83720-9000
Phone: (208) 327-7900 FAX: (208) 327-7866

May 2, 1995

CECIL D. ANDRUS
GOVERNOR

R. KEITH HIGGINSON
DIRECTOR

Doug & Dorothy Schureman
Rt 1, Box 226
Arco, ID 83213

Re: 1994 Ground Water Measurements and Estimate of Withdrawals

Dear Mr. & Mrs. Schureman:

According to water right records on file with the Idaho Department of Water Resources (IDWR), you are the owner of a ground water well located in Township 04N, Range 26E, Section 3, SWSWSE. During 1994, staff from Water District 34 visited this well and made a measurement of pump discharge.

On June 29, 1994, the diversion rate of your well was measured at 5.55 cfs. According to water rights on record with IDWR, the rate of diversion authorized for this well is only 2.72 cfs.

The purpose of this letter is to advise you of the Water District's 1994 measurements for the above referenced well. IDWR wishes to provide you an opportunity to provide any information or evidence to show that the above findings are incorrect. If you believe that these findings are wrong, then you should contact the Department immediately and provide the necessary information or documentation. We very much wish to work with you and assure that all the measurements and water rights analysis are accurate.

If you do not provide a response to this letter on or before May 22, 1995, then the Department will assume that the above findings are correct. Actions may be initiated by the Department to monitor and regulate the well in 1995.

Questions concerning this matter may be addressed to Doug Rosenkrance, Water District 34 watermaster, or to either Scott King or Tim Luke at IDWR in Boise.

Respectfully,

Tim Luke
Water Allocations

cc: Doug Rosenkrance
IDWR Eastern Region

RECEIVED

MAY 08 1995

Department of Water Resources
Eastern District Office



State of Idaho

DEPARTMENT OF WATER RESOURCES

1301 North Orchard Street, P.O. Box 83720, Boise, Idaho 83720-0098
Phone: (208) 327-7900 FAX: (208) 327-7866

Thomas Dean Pence
Star Route
Mackay, ID 83251

May 2, 1995

PHILIP E. BATT
GOVERNOR

R. KEITH HIGGINSON
DIRECTOR

Re: 1994 Ground Water Measurements and Estimate of Withdrawals

Dear Mr. Pence:

According to water right records on file with the Idaho Department of Water Resources (IDWR), you are the owner of a ground water well located in Township 08N, Range 23E, Section 29, Lot 8. During 1994, staff from Water District 34 visited this well and made a measurement of pump discharge.

On July 11, 1994, the diversion rate of your well was measured at 1.06 cfs. According to water rights on record with IDWR, the rate of diversion authorized for this well is only 0.81 cfs.

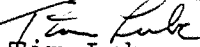
Water District staff also estimated total annual volume of water withdrawn from your well using power record information. Estimated volume from your well in 1994 was 249 acre-feet. According to IDWR water right records, the total annual volume of water authorized to be diverted from your well is 227.5 acre-feet.

The purpose of this letter is to advise you of the Water District's 1994 measurements and estimated volumes for the above referenced well. IDWR wishes to provide you an opportunity to provide any information or evidence to show that the above findings are incorrect. If you believe that these findings are wrong, then you should contact the Department immediately and provide the necessary information or documentation. We very much wish to work with you and assure that all the measurements, utility data, and water rights analysis are accurate.

If you do not provide a response to this letter on or before May 22, 1995, then the Department will assume that the above findings are correct. Actions may be initiated by the Department to monitor and regulate the well in 1995.

Questions concerning this matter may be addressed to Doug Rosenkrance, Water District 34 watermaster, or to either Scott King or Tim Luke at IDWR in Boise.

Respectfully,


Tim Luke

Water Allocations

cc: Doug Rosenkrance
IDWR Eastern Region

RECEIVED

MAY 08 1995

Department of Water Resources
Eastern District Office



State of Idaho

DEPARTMENT OF WATER RESOURCES

1301 North Orchard Street, P.O. Box 83720, Boise, Idaho 83720-0098

Phone: (208) 327-7900 FAX: (208) 327-7866

May 2, 1995

PHILIP E. BATT
GOVERNOR

R. KEITH HIGGINSON
DIRECTOR

Bret Zollinger
Star Route
Mackay, ID 83251

Re: 1994 Ground Water Measurements and Estimate of Withdrawals

Dear Mr. Zollinger:

According to water right records on file with the Idaho Department of Water Resources (IDWR), you are the owner of a ground water well located in Township 06N, Range 26E, Section 06, Lot 7. During 1994, staff from Water District 34 visited this well and made a measurement of pump discharge.

On September 22, 1994, the diversion rate of your well was measured at 4.11 cfs. According to water rights on record with IDWR, the rate of diversion authorized for this well is only 3.20 cfs.

The purpose of this letter is to advise you of the Water District's 1994 measurements for the above referenced well. IDWR wishes to provide you an opportunity to provide any information or evidence to show that the above findings are incorrect. If you believe that these findings are wrong, then you should contact the Department immediately and provide the necessary information or documentation. We very much wish to work with you and assure that all the measurements and water rights analysis are accurate.

If you do not provide a response to this letter on or before May 22, 1995, then the Department will assume that the above findings are correct. Actions may be initiated by the Department to monitor and regulate the well in 1995.

Questions concerning this matter may be addressed to Doug Rosenkrance, Water District 34 watermaster, or to either Scott King or Tim Luke at IDWR in Boise.

Respectfully,

Tim Luke
Water Allocations

cc: Doug Rosenkrance
IDWR Eastern Region

RECEIVED

MAY 08 1995

Department of Water Resources
Eastern District Office



State of Idaho

DEPARTMENT OF WATER RESOURCES

1301 North Orchard Street, P.O. Box 83720, Boise, Idaho 83720-0098
Phone: (208) 327-7900 FAX: (208) 327-7866

May 2, 1995

PHILIP E. BATT
GOVERNOR

R. KEITH HIGGINSON
DIRECTOR

Wayne & Betty Schwartz
PO Box 903
Moore, ID 83255

Re: 1994 Ground Water Measurements and Estimate of Withdrawals

Dear Mr. & Mrs. Schwartz:

According to water right records on file with the Idaho Department of Water Resources (IDWR), you are the owner of a ground water well located in Township 05N, Range 25E, Section 1, NWNWSE. During 1994, staff from Water District 34 visited this well and made a measurement of pump discharge.

On July 8, 1994, the diversion rate of your well was measured at 7.93 cfs. According to water rights on record with IDWR, the rate of diversion authorized for this well is only 5.52 cfs.

The purpose of this letter is to advise you of the Water District's 1994 measurements for the above referenced well. IDWR wishes to provide you an opportunity to provide any information or evidence to show that the above findings are incorrect. If you believe that these findings are wrong, then you should contact the Department immediately and provide the necessary information or documentation. We very much wish to work with you and assure that all the measurements and water rights analysis are accurate.

If you do not provide a response to this letter on or before May 22, 1995, then the Department will assume that the above findings are correct. Actions may be initiated by the Department to monitor and regulate the well in 1995.

Questions concerning this matter may be addressed to Doug Rosenkrance, Water District 34 watermaster, or to either Scott King or Tim Luke at IDWR in Boise.

Respectfully,

Tim Luke
Water Allocations

cc: Doug Rosenkrance
IDWR Eastern Region

RECEIVED
MAY 08 1995

Department of Water Resources
Eastern District Office



State of Idaho

DEPARTMENT OF WATER RESOURCES

1301 North Orchard Street, P.O. Box 83720, Boise, Idaho 83720-0098

Phone: (208) 327-7900 FAX: (208) 327-7866

May 2, 1995

PHILIP E. BATT
GOVERNOR

R. KEITH HIGGINSON
DIRECTOR

Richard Reynolds
PO Box 73
Mackay, ID 83251

Re: 1994 Ground Water Measurements and Estimate of Withdrawals

Dear Mr. Pence:

According to water right records on file with the Idaho Department of Water Resources (IDWR), you are the owner of a ground water well located in Township 04N, Range 26E, Section 10, NWNWNW. During 1994, staff from Water District 34 visited this well and made a measurement of pump discharge.

On June 20, 1994, the diversion rate of your well was measured at 6.85 cfs. According to water rights on record with IDWR, the rate of diversion authorized for this well is only 4.52 cfs.

The purpose of this letter is to advise you of the Water District's 1994 measurements for the above referenced well. IDWR wishes to provide you an opportunity to provide any information or evidence to show that the above findings are incorrect. If you believe that these findings are wrong, then you should contact the Department immediately and provide the necessary information or documentation. We very much wish to work with you and assure that all the measurements and water rights analysis are accurate.


If you do not provide a response to this letter on or before May 22, 1995, then the Department will assume that the above findings are correct. Actions may be initiated by the Department to monitor and regulate the well in 1995.

Questions concerning this matter may be addressed to Doug Rosenkrance, Water District 34 watermaster, or to either Scott King or Tim Luke at IDWR in Boise.

Respectfully,

Tim Luke
Water Allocations

cc: Doug Rosenkrance
IDWR Eastern Region





State of Idaho

DEPARTMENT OF WATER RESOURCES

1301 North Orchard Street, P.O. Box 83720, Boise, Idaho 83720-0098
Phone: (208) 327-7900 FAX: (208) 327-7866

May 2, 1995

PHILIP E. BATT
GOVERNOR

R. KEITH HIGGINSON
DIRECTOR

Jim Huelsman
Rt 1, Box 122A
Moore, ID 83255

Re: 1994 Ground Water Measurements and Estimate of Withdrawals

Dear Mr. Huelsman:

According to water right records on file with the Idaho Department of Water Resources (IDWR), you are the owner of a ground water well located in Township 05N, Range 26E, Section 17, NWNWNE. During 1994, staff from Water District 34 visited this well and made a measurement of pump discharge.

On June 15, 1994, the diversion rate of your well was measured at 3.43 cfs. According to water rights on record with IDWR, the rate of diversion authorized for this well is only 2.94 cfs.

The purpose of this letter is to advise you of the Water District's 1994 measurements for the above referenced well. IDWR wishes to provide you an opportunity to provide any information or evidence to show that the above findings are incorrect. If you believe that these findings are wrong, then you should contact the Department immediately and provide the necessary information or documentation. We very much wish to work with you and assure that all the measurements and water rights analysis are accurate.

If you do not provide a response to this letter on or before May 22, 1995, then the Department will assume that the above findings are correct. Actions may be initiated by the Department to monitor and regulate the well in 1995.

Questions concerning this matter may be addressed to Doug Rosenkrance, Water District 34 watermaster, or to either Scott King or Tim Luke at IDWR in Boise.

Respectfully,

Tim Luke
Water Allocations

cc: Dorothy Schureman
Doug Rosenkrance
IDWR Eastern Region

RECEIVED

MAY 08 1995

Department of Water Resources
Eastern District Office



State of Idaho

DEPARTMENT OF WATER RESOURCES

1301 North Orchard Street, P.O. Box 83720, Boise, Idaho 83720-0098

Phone: (208) 327-7900 FAX: (208) 327-7866

PHILIP E. BATT
GOVERNOR

May 2, 1995

R. KEITH HIGGINSON
DIRECTOR

Diamond Lazy L Ranch, LTD
c/o James Lord
Box 5
Darlington, ID 83231

Re: 1994 Ground Water Measurements and Estimate of Withdrawals

Dear Mr. Lord:

According to water right records on file with the Idaho Department of Water Resources (IDWR), you are the owner of a ground water well located in Township 06N, Range 26E, Section 29, NWNENW. During 1994, staff from Water District 34 visited this well and made a measurement of pump discharge.

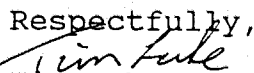
On September 22, 1994, the diversion rate of your well was measured at 2.23 cfs. According to water rights on record with IDWR, the rate of diversion authorized for this well is only 1.22 cfs.

Water District staff also estimated total annual volume of water withdrawn from your well using power record information and measurement of energy demand associated with your pump. Estimated volume from your well in 1994 was 477 acre-feet. According to IDWR water right records, the total annual volume of water authorized to be diverted from your well is 245 acre-feet.

The purpose of this letter is to advise you of the Water District's 1994 measurements and estimated volumes for the above referenced well. IDWR wishes to provide you an opportunity to provide any information or evidence to show that the above findings are incorrect. If you believe that these findings are wrong, then you should contact the Department immediately and provide the necessary information or documentation. We very much wish to work with you and assure that all the measurements, utility data, and water rights analysis are accurate.


If you do not provide a response to this letter on or before May 17, 1995, then the Department will assume that the above findings are correct. Actions may be initiated by the Department to monitor and regulate the well in 1995.

Questions concerning this matter may be addressed to Doug Rosenkrance, Water District 34 watermaster, or to either Scott King or Tim Luke at IDWR in Boise.

Respectfully,

Tim Luke

cc: Doug Rosenkrance
IDWR Eastern Region

~ Celebrating Our Centennial Year of Service to Idaho 1895-1995 ~





State of Idaho

DEPARTMENT OF WATER RESOURCES

1301 North Orchard Street, P.O. Box 83720, Boise, Idaho 83720-0098
Phone: (208) 327-7900 FAX: (208) 327-7866

PHILIP E. BATT
GOVERNOR

May 2, 1995

R. KEITH HIGGINSON
DIRECTOR

Dave Nelson
HC 86, Box 4110
Mackay, ID 83251

Re: 1994 Ground Water Measurements and Estimate of Withdrawals

Dear Mr. Lord:

According to water right records on file with the Idaho Department of Water Resources (IDWR), you are the owner of a ground water well located in Township 06N, Range 25E, Section 4, Lot 4. During 1994, staff from Water District 34 visited this well and made a measurement of pump discharge.

On June 23, 1994, the diversion rate of your well was measured at 4.63 cfs. According to water rights on record with IDWR, the rate of diversion authorized for this well is only 3.2 cfs.

Water District staff also estimated total annual volume of water withdrawn from your well using power record information and measurement of energy demand associated with your pump. Estimated volume from your well in 1994 was 864 acre-feet. According to IDWR water right records, the total annual volume of water authorized to be diverted from your well is 560 acre-feet.

The purpose of this letter is to advise you of the Water District's 1994 measurements and estimated volumes for the above referenced well. IDWR wishes to provide you an opportunity to provide any information or evidence to show that the above findings are incorrect. If you believe that these findings are wrong, then you should contact the Department immediately and provide the necessary information or documentation. We very much wish to work with you and assure that all the measurements, utility data, and water rights analysis are accurate.

If you do not provide a response to this letter on or before May 22, 1995, then the Department will assume that the above findings are correct. Actions may be initiated by the Department to monitor and regulate the well in 1995.


Questions concerning this matter may be addressed to Doug Rosenkrance, Water District 34 watermaster, or to either Scott King or Tim Luke at IDWR in Boise.

Respectfully,


Tim Luke

cc: Doug Rosenkrance
IDWR Eastern Region

~ Celebrating Our Centennial Year of Service to Idaho 1895-1995 ~





State of Idaho
DEPARTMENT OF WATER RESOURCES

1301 North Orchard Street, Statehouse Mail, Boise, Idaho 83720-9000
Phone: (208) 327-7900 FAX: (208) 327-7866

May 2, 1995

PHILIP E. BATT
GOVERNOR

R. KEITH HIGGINSON
DIRECTOR

Melvin & Darla Hintze
Rt 1, Box 14
Mackay, ID 83251

Re: 1994 Ground Water Measurements and Estimate of Withdrawals

Dear Mr. & Mrs. Hintze:

According to water right records on file with the Idaho Department of Water Resources (IDWR), you are the owner of a ground water well located in Township 07N, Range 24E, Section 35, NESWSW. During 1994, staff from Water District 34 visited this well and made a measurement of pump discharge.

On June 16, 1994, the diversion rate of your well was measured at 1.62 cfs. According to water rights on record with IDWR, the rate of diversion authorized for this well is only 1.20 cfs.

The purpose of this letter is to advise you of the Water District's 1994 measurements for the above referenced well. IDWR wishes to provide you an opportunity to provide any information or evidence to show that the above findings are incorrect. If you believe that these findings are wrong, then you should contact the Department immediately and provide the necessary information or documentation. We very much wish to work with you and assure that all the measurements and water rights analysis are accurate.


If you do not provide a response to this letter on or before May 22, 1995, then the Department will assume that the above findings are correct. Actions may be initiated by the Department to monitor and regulate the well in 1995.

Questions concerning this matter may be addressed to Doug Rosenkrance, Water District 34 watermaster, or to either Scott King or Tim Luke at IDWR in Boise.

Respectfully,

Tim Luke
Water Allocations

cc: Doug Rosenkrance
IDWR Eastern Region





State of Idaho

DEPARTMENT OF WATER RESOURCES

1301 North Orchard Street, P.O. Box 83720, Boise, Idaho 83720-0098
Phone: (208) 327-7900 FAX: (208) 327-7866

May 2, 1995

PHILIP E. BATT
GOVERNOR

R. KEITH HIGGINSON
DIRECTOR

Delvin Hale
Satr Route
Mackay, ID 83251

Re: 1994 Ground Water Measurements and Estimate of Withdrawals

Dear Sir:

According to water right records on file with the Idaho Department of Water Resources (IDWR), you are the owner or co-owner of a ground water well located in Township 08N, Range 22E, Section 24, NENENE. During 1994, staff from Water District 34 visited this well and made a measurement of pump discharge.

On August 25, 1994, the diversion rate of your well was measured at 2.83 cfs. According to water rights on record with IDWR, the rate of diversion authorized for this well is only 2.45 cfs.

The purpose of this letter is to advise you of the Water District's 1994 measurements for the above referenced well. IDWR wishes to provide you an opportunity to provide any information or evidence to show that the above findings are incorrect. If you believe that these findings are wrong, then you should contact the Department immediately and provide the necessary information or documentation. We very much wish to work with you and assure that all the measurements and water rights analysis are accurate.


If you do not provide a response to this letter on or before May 22, 1995, then the Department will assume that the above findings are correct. Actions may be initiated by the Department to monitor and regulate the well in 1995.

Questions concerning this matter may be addressed to Doug Rosenkrance, Water District 34 watermaster, or to either Scott King or Tim Luke at IDWR in Boise.

Respectfully,

Tim Luke
Water Allocations

cc: Raymond and Marcelle Bright
Doug Rosenkrance
IDWR Eastern Region





State of Idaho

DEPARTMENT OF WATER RESOURCES

1301 North Orchard Street, Statehouse Mail, Boise, Idaho 83720-9000

Phone: (208) 327-7900 FAX: (208) 327-7866

May 2, 1995

PHILIP E. BATT
GOVERNOR

R. KEITH HIGGINSON
DIRECTOR

Kenneth Mc Affee
PO Box 815
Arco, ID 83213

Re: 1994 Ground Water Measurements and Estimate of Withdrawals

Dear Mr. Mc Affee:

According to water right records on file with the Idaho Department of Water Resources (IDWR), you are the owner of a ground water well located in Township 03N, Range 27E, Section 6, Lot 3. During 1994, staff from Water District 34 visited this well and made a measurement of pump discharge.

On June 2, 1994, the diversion rate of your well was measured at 1.86 cfs. According to water rights on record with IDWR, the rate of diversion authorized for this well is only 0.94 cfs.

The purpose of this letter is to advise you of the Water District's 1994 measurements for the above referenced well. IDWR wishes to provide you an opportunity to provide any information or evidence to show that the above findings are incorrect. If you believe that these findings are wrong, then you should contact the Department immediately and provide the necessary information or documentation. We very much wish to work with you and assure that all the measurements and water rights analysis are accurate.

If you do not provide a response to this letter on or before May 22, 1995, then the Department will assume that the above findings are correct. Actions may be initiated by the Department to monitor and regulate the well in 1995.

Questions concerning this matter may be addressed to Doug Rosenkrance, Water District 34 watermaster, or to either Scott King or Tim Luke at IDWR in Boise.

Respectfully,

Tim Luke
Water Allocations

cc: Doug Rosenkrance
IDWR Eastern Region

RECEIVED

MAY 08 1995

Department of Water Resources
Eastern District Office



State of Idaho
DEPARTMENT OF WATER RESOURCES

1301 North Orchard Street, Statehouse Mail, Boise, Idaho 83720-9000
Phone: (208) 327-7900 FAX: (208) 327-7866

May 2, 1995

PHILIP E. BATT
GOVERNOR

R. KEITH HIGGINSON
DIRECTOR

Jay V. Jensen
Rt 1, Box 112
Moore, ID 83255

Re: 1994 Ground Water Measurements and Estimate of Withdrawals

Dear Mr. Jensen:

According to water right records on file with the Idaho Department of Water Resources (IDWR), you are the owner of a ground water well located in Township 05N, Range 26E, Section 27, SWSWSW. During 1994, staff from Water District 34 visited this well and made a measurement of pump discharge.

On June 29, 1994, the diversion rate of your well was measured at 5.95 cfs. According to water rights on record with IDWR, the rate of diversion authorized for this well is only 4.80 cfs.

The purpose of this letter is to advise you of the Water District's 1994 measurements for the above referenced well. IDWR wishes to provide you an opportunity to provide any information or evidence to show that the above findings are incorrect. If you believe that these findings are wrong, then you should contact the Department immediately and provide the necessary information or documentation. We very much wish to work with you and assure that all the measurements and water rights analysis are accurate.

If you do not provide a response to this letter on or before May 22, 1995, then the Department will assume that the above findings are correct. Actions may be initiated by the Department to monitor and regulate the well in 1995.

Questions concerning this matter may be addressed to Doug Rosenkrance, Water District 34 watermaster, or to either Scott King or Tim Luke at IDWR in Boise.

Respectfully,

Tim Luke
Water Allocations

cc: Doug Rosenkrance
IDWR Eastern Region

RECEIVED

MAY 08 1995

Department of Water Resources
Eastern District Office



State of Idaho
DEPARTMENT OF WATER RESOURCES

1301 North Orchard Street, Statehouse Mail, Boise, Idaho 83720-9000
Phone: (208) 327-7900 FAX: (208) 327-7866

May 2, 1995

PHILIP E. BATT
GOVERNOR

R. KEITH HIGGINSON
DIRECTOR

Dale Smith
Rt 1, Box 22
Moore, ID 83255

Re: 1994 Ground Water Measurements and Estimate of Withdrawals

Dear Mr. Smith:

According to water right records on file with the Idaho Department of Water Resources (IDWR), you are the owner or co-owner of a ground water well located in Township 05N, Range 26E, Section 33, NWSWNE. During 1994, staff from Water District 34 visited this well and made a measurement of pump discharge.

On August 11, 1994, the diversion rate of your well was measured at 4.14 cfs. According to water rights on record with IDWR, the rate of diversion authorized for this well is only 3.08 cfs.

The purpose of this letter is to advise you of the Water District's 1994 measurements for the above referenced well. IDWR wishes to provide you an opportunity to provide any information or evidence to show that the above findings are incorrect. If you believe that these findings are wrong, then you should contact the Department immediately and provide the necessary information or documentation. We very much wish to work with you and assure that all the measurements and water rights analysis are accurate.

If you do not provide a response to this letter on or before May 22, 1995, then the Department will assume that the above findings are correct. Actions may be initiated by the Department to monitor and regulate the well in 1995.

Questions concerning this matter may be addressed to Doug Rosenkrance, Water District 34 watermaster, or to either Scott King or Tim Luke at IDWR in Boise.

Respectfully,

Tim Luke
Water Allocations

cc: Albert Babcock
Doug Rosenkrance
IDWR Eastern Region

RECEIVED

MAY 08 1995

Department of Water Resources
Eastern District Office