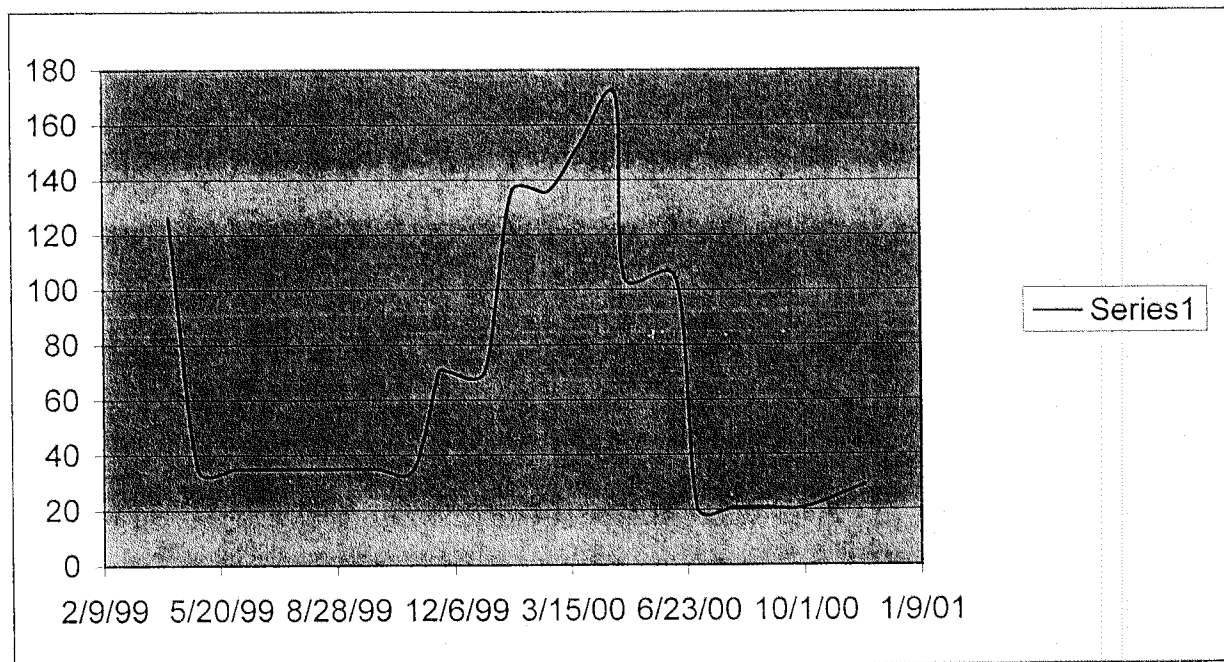


Reed Springs

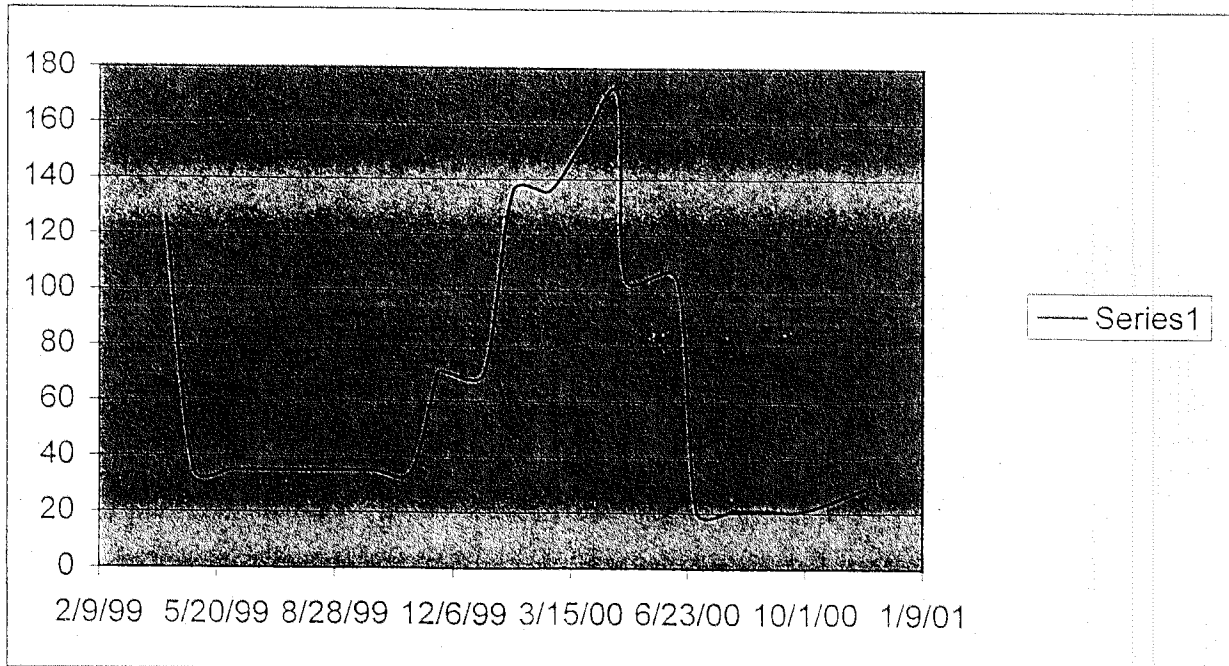

Head(in)	Head(ft)	Width (ft)	Q(cfs)	Q (miners inches)	Date
6.1	0.508333	2.2	2.53	127	4/7/99
2.55	0.2125	2.2	0.70	35	5/1/99
2.55	0.2125	2.2	0.70	35	6/1/99
2.55	0.2125	2.2	0.70	35	7/1/99
2.55	0.2125	2.2	0.70	35	8/1/99
2.55	0.2125	2.2	0.70	35	9/1/99
2.55	0.2125	2.2	0.70	35	10/1/99
2.55	0.2125	2.2	0.70	35	11/1/99
4.08	0.34	2.2	1.41	70	11/23/99
4.08	0.34	2.2	1.41	70	12/1/99
4.08	0.34	2.2	1.41	70	1/1/00
6.4	0.533333	2.2	2.72	136	1/25/00
6.4	0.533333	2.2	2.72	136	2/25/00
6.97	0.580833	2.2	3.07	154	3/25/00
7.5	0.625	2.2	3.41	171	4/24/00
5.33	0.444167	2.2	2.08	104	5/1/00
5.33	0.444167	2.2	2.08	104	6/14/00
1.8	0.15	2.2	0.42	21	7/1/00
1.8	0.15	2.2	0.42	21	8/1/00
1.8	0.15	2.2	0.42	21	9/1/00
1.8	0.15	2.2	0.42	21	10/1/00
2.25	0.1875	2.2	0.58	29	11/22/00



See Reverse Side.

Reed Springs

Head(in)	Head(ft)	Width (ft)	Q(cfs)	Q (miners inches)	Date
6.1	0.508333	2.2	2.53	127	4/7/99
2.55	0.2125	2.2	0.70	35	5/1/99
2.55	0.2125	2.2	0.70	35	6/1/99
2.55	0.2125	2.2	0.70	35	7/1/99
2.55	0.2125	2.2	0.70	35	8/1/99
2.55	0.2125	2.2	0.70	35	9/1/99
2.55	0.2125	2.2	0.70	35	10/1/99
2.55	0.2125	2.2	0.70	35	11/1/99
4.08	0.34	2.2	1.41	70	11/23/99
4.08	0.34	2.2	1.41	70	12/1/99
4.08	0.34	2.2	1.41	70	1/1/00
6.4	0.533333	2.2	2.72	136	1/25/00
6.4	0.533333	2.2	2.72	136	2/25/00
6.97	0.580833	2.2	3.07	154	3/25/00
7.5	0.625	2.2	3.41	171	4/24/00
5.33	0.444167	2.2	2.08	104	5/1/00
5.33	0.444167	2.2	2.08	104	6/14/00
1.8	0.15	2.2	0.42	21	7/1/00
1.8	0.15	2.2	0.42	21	8/1/00
1.8	0.15	2.2	0.42	21	9/1/00
1.8	0.15	2.2	0.42	21	10/1/00
2.25	0.1875	2.2	0.58	29	11/22/00



Allen 12-15-2000

- Water Rt. for Devel. of POND (#6 on map)
- Allen was going to write mass req for license
- License for G-W to Steeds predecessor, water had to be put into Reed Spring for mitigation
- Allen - other wells injured profit R., some owners voluntarily mitigate by putting them into River
- Steeds dumps H₂O in Reed Sp. But river dries up, Allen told water master Steeds could shut off mitigation H₂O.
- New Transfer - all gw divisions under control of W.M.
↳ has \cong 3 wells.

↳ 43-02557 } T5827 } moving pole around & tying wells together
43-07086 }
43-7087 }