

BANCROFT-LUND GROUND WATER MANAGEMENT AREA

Ground Water Hydrographs

Current to 1/1/2003

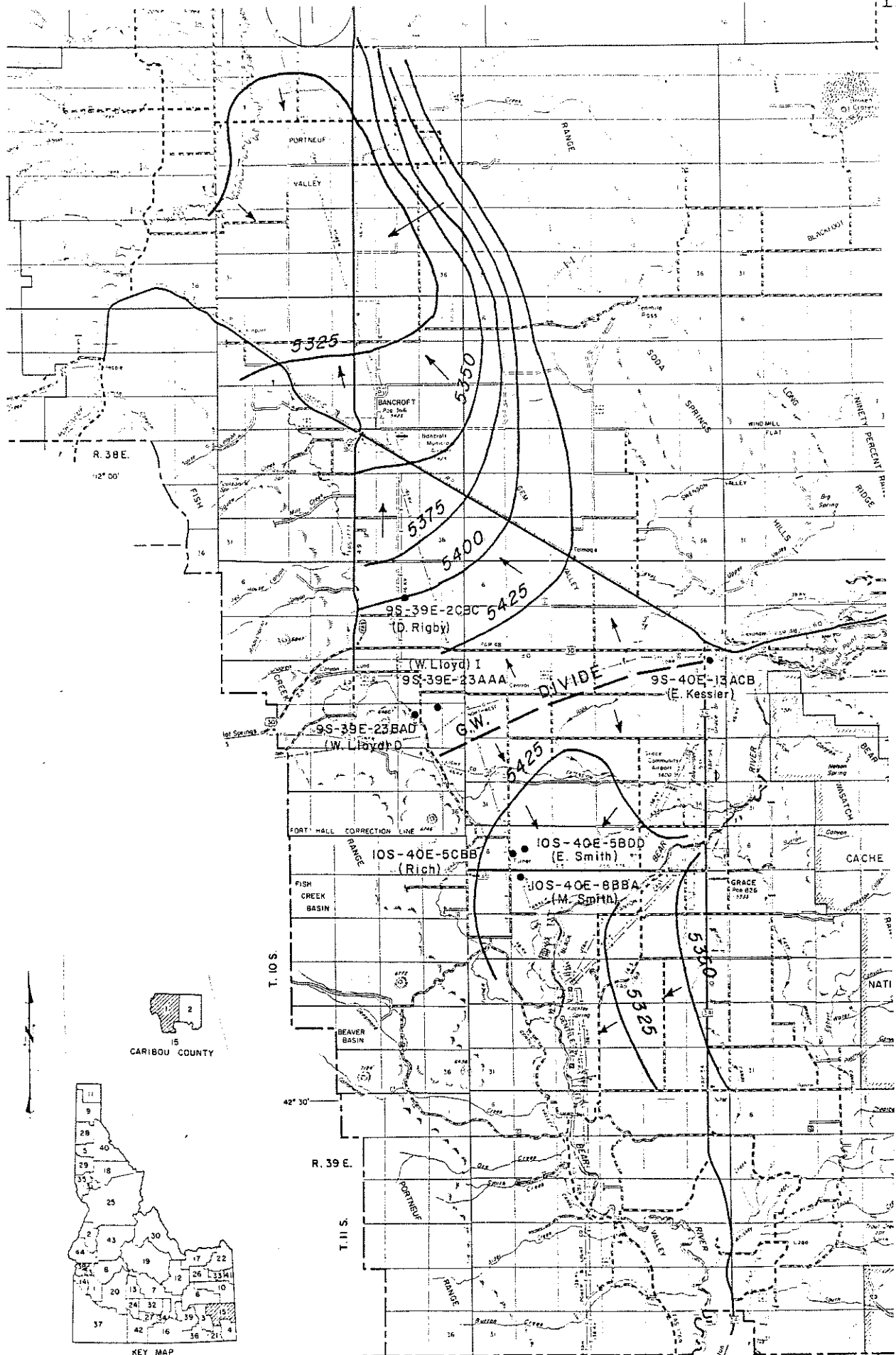
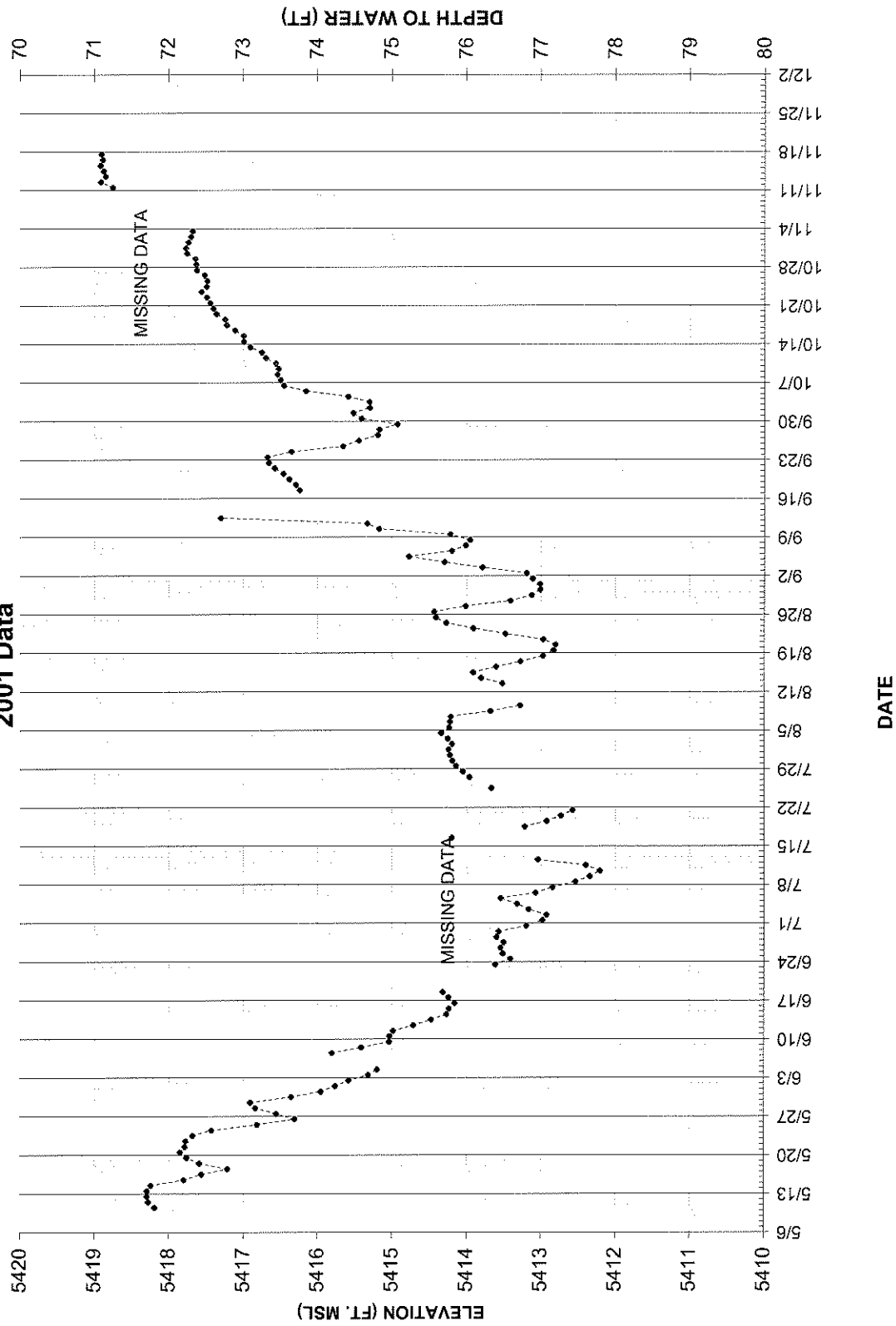


Figure 4. Ground water contour map showing the location of the divide and the direction of flow.

Bancroft-Lund WD 13T
 Holsten Observation Well, A0004100

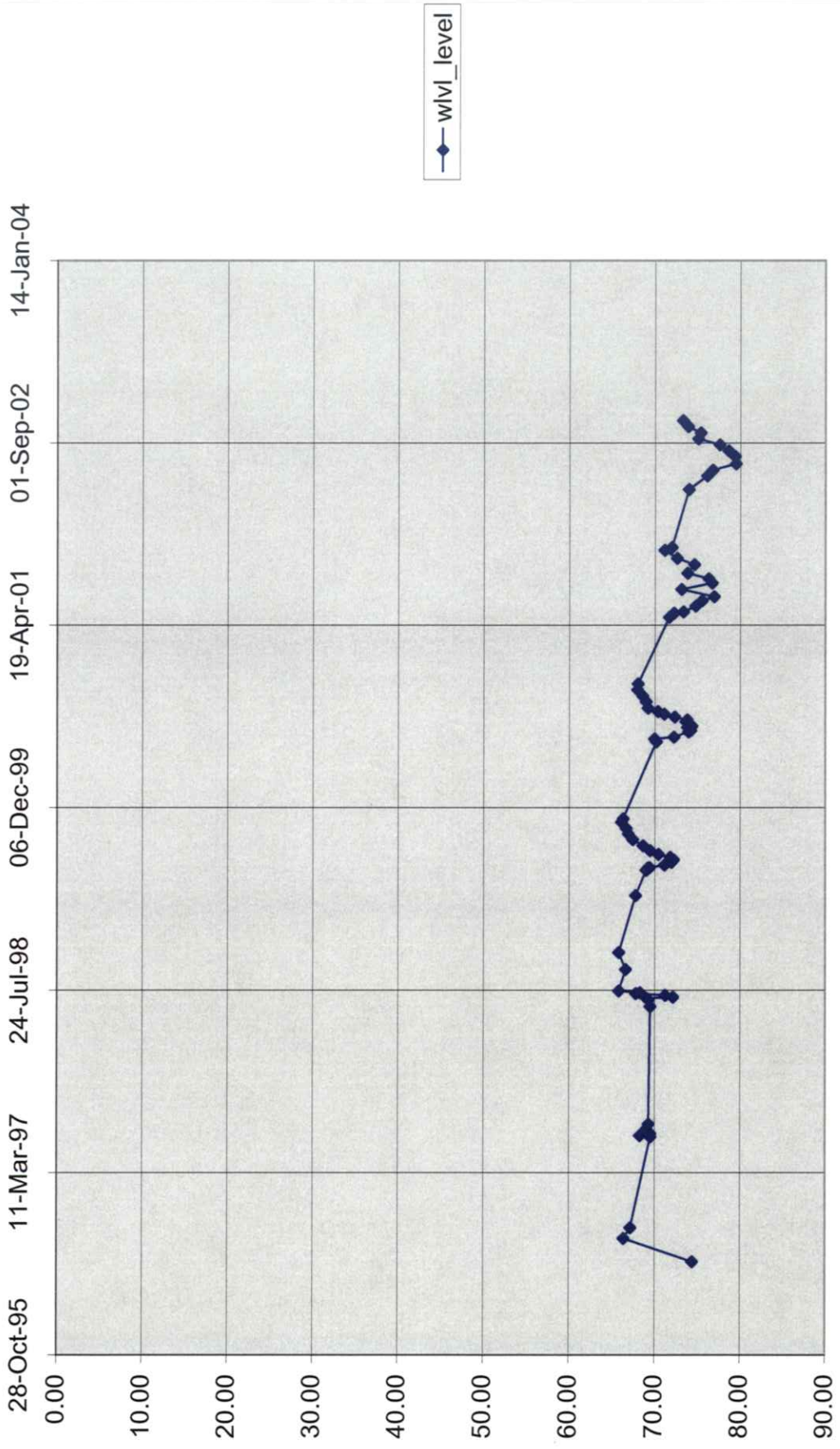
2001 Data



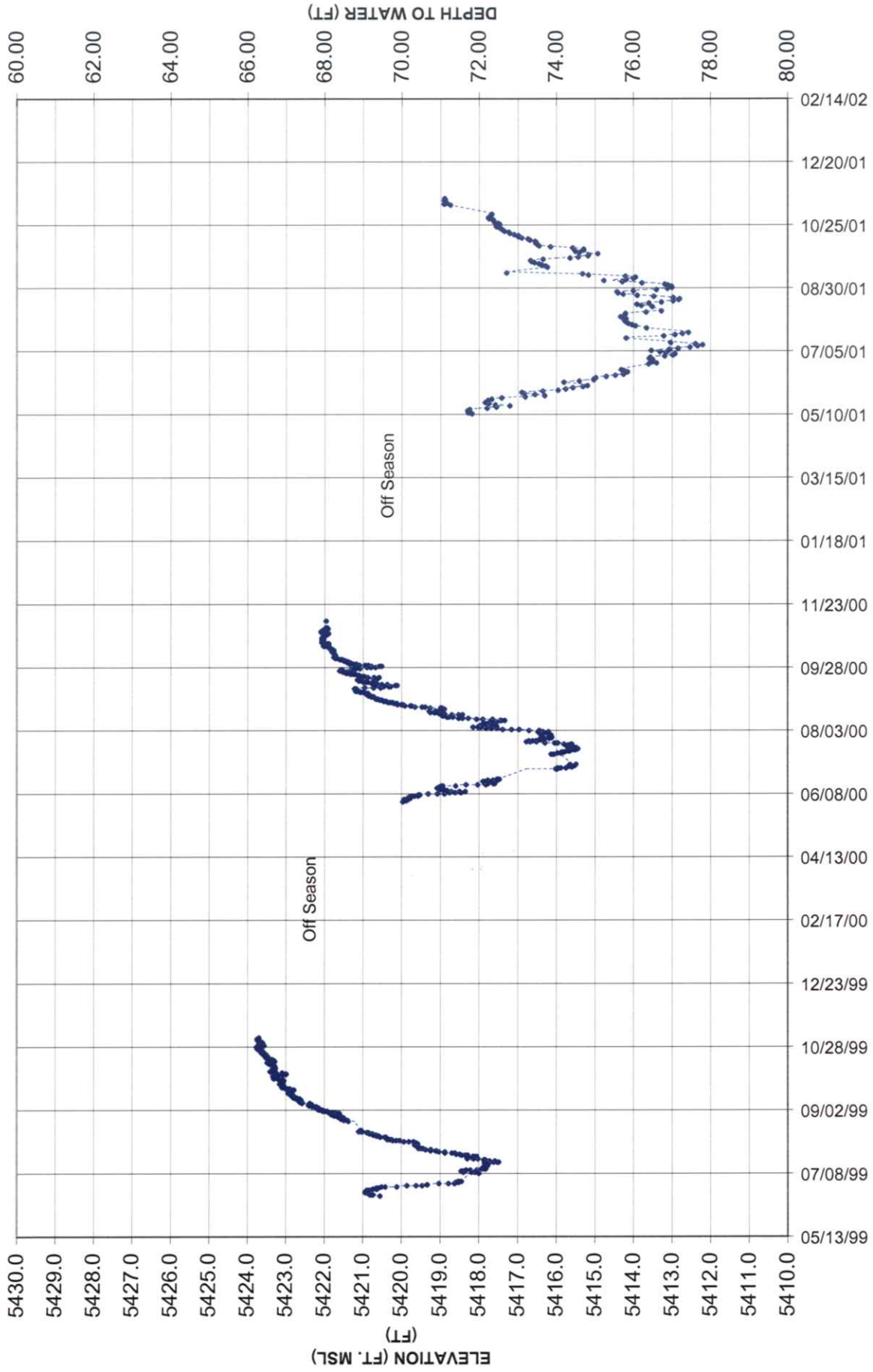
FINAL 2001 DATA

IDWR Provisional Data

09S 39E 24 SWSENE 2
HOLSTEN OBS WELL



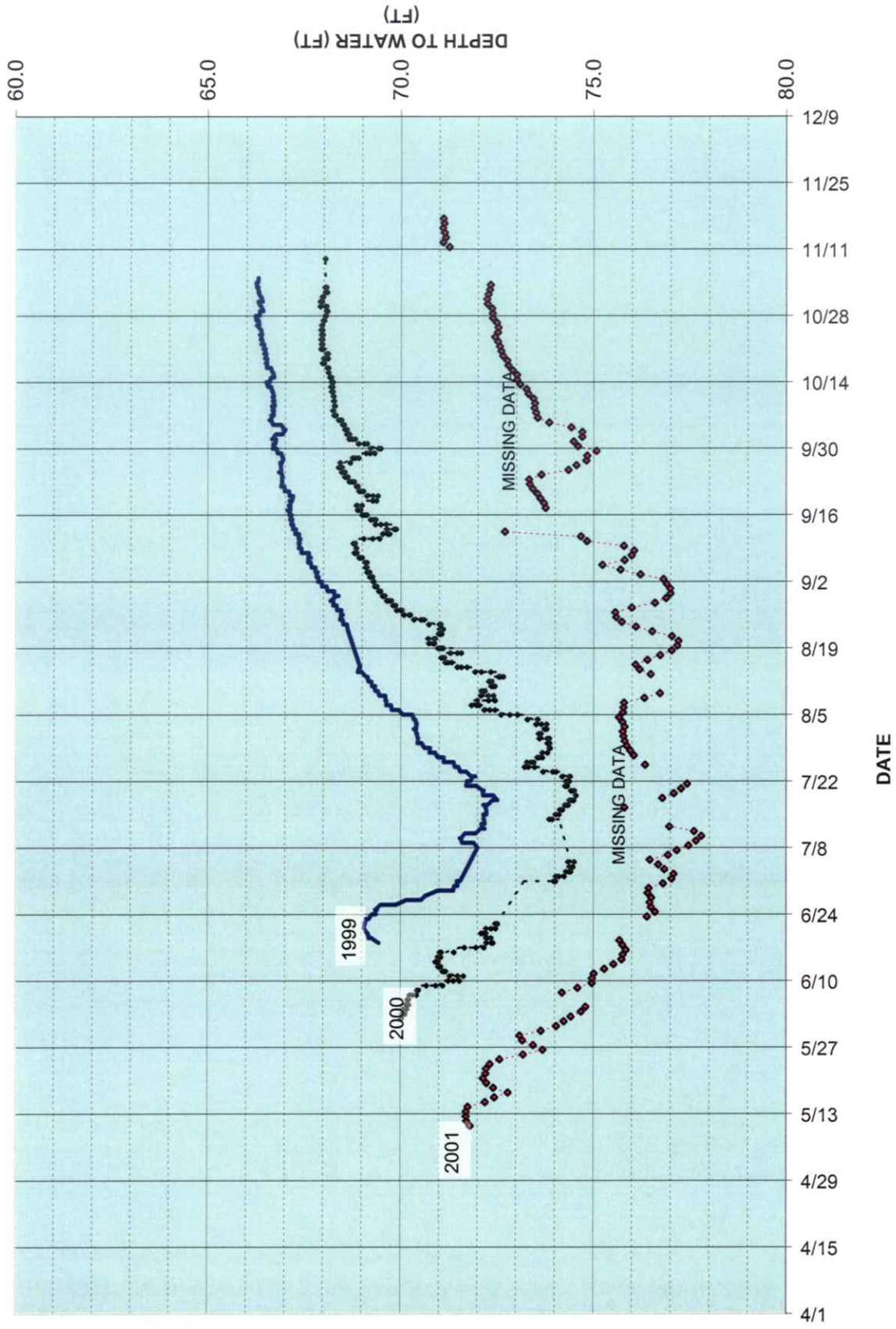
**Bancroft-Lund WD 13T - Holsten Observation Well, A0004100
1999-2001**



FINAL 2001 DATA

FINAL 2001 DATA

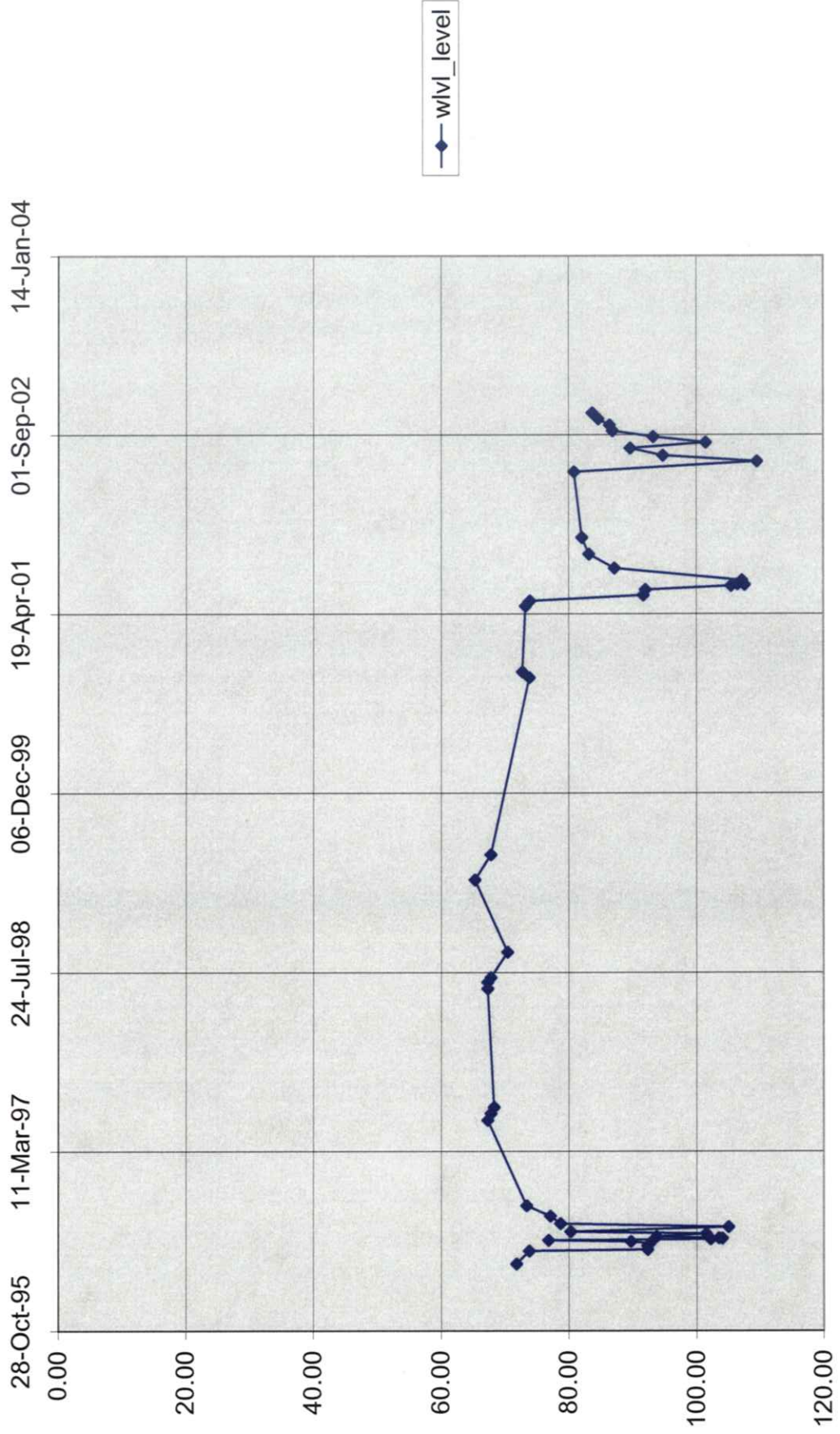
Bancroft-Lund - Holsten Observation Well
A0004100 - T09S, R39E, SEC24, SWSENE
1999 - 2001 Water Level Data



2001 DATA IS PROVISIONAL

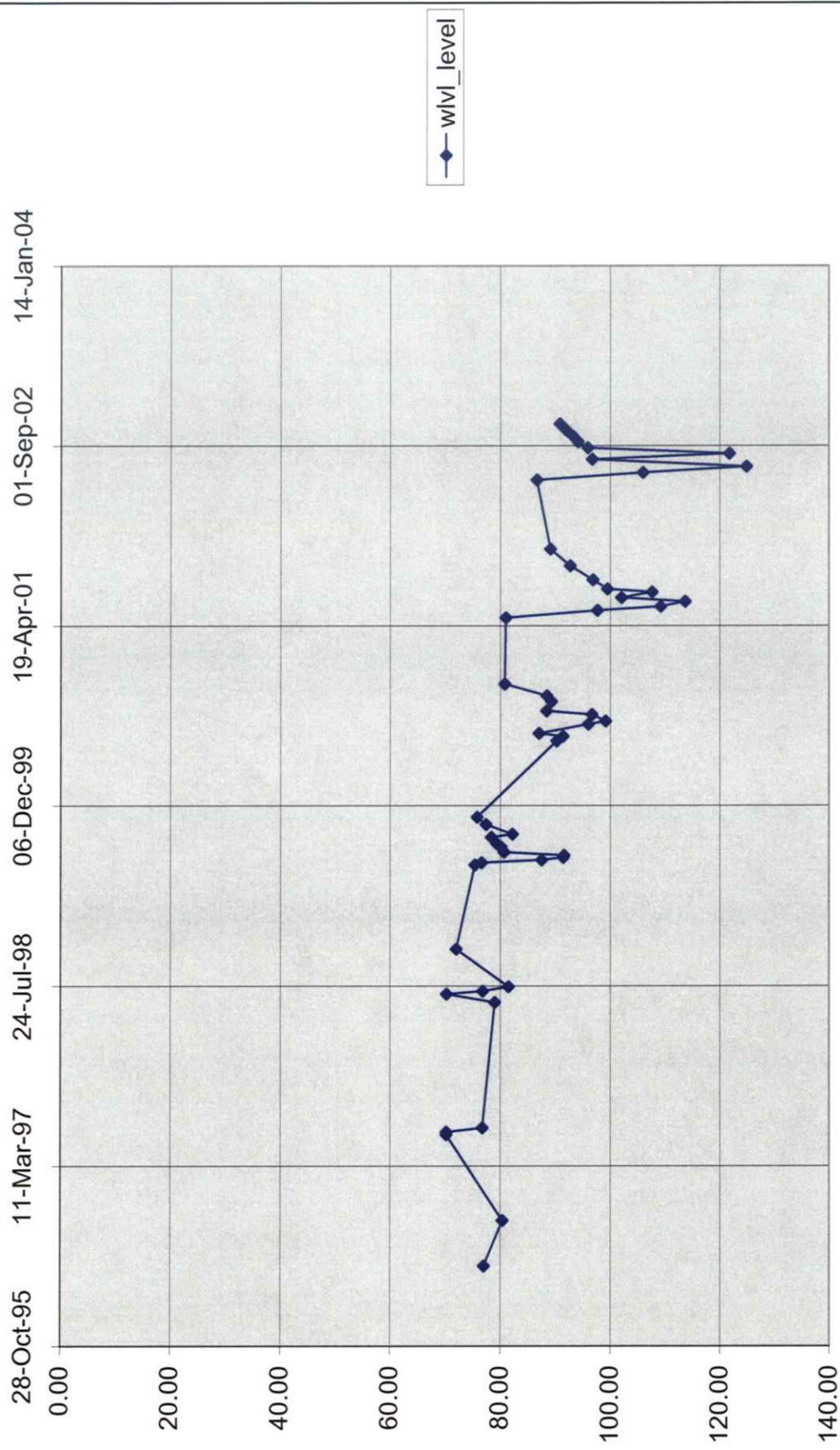
1/24/01

09S 39E 23 NENE
WARREN WLOYD



09S 39E 14 NENW

STOPPERA FRAMS



wvl_level KEITH LLOYD

95 39E 25

