

Net Storage

Each year as maximum accounted for reservoir fill is achieved, the storage will be allocated to each user according to space ownerships. Adjustments will be made to reflect any rental water agreements and transfers.

In 2001 Emmett Irrigation District beginning storage = 60097 acre-feet.

Storage Used

Diversions not met by a natural flow water right are classified as stored water.

In 2001 Emmett Irrigation District storage used = 60097 acre-feet.

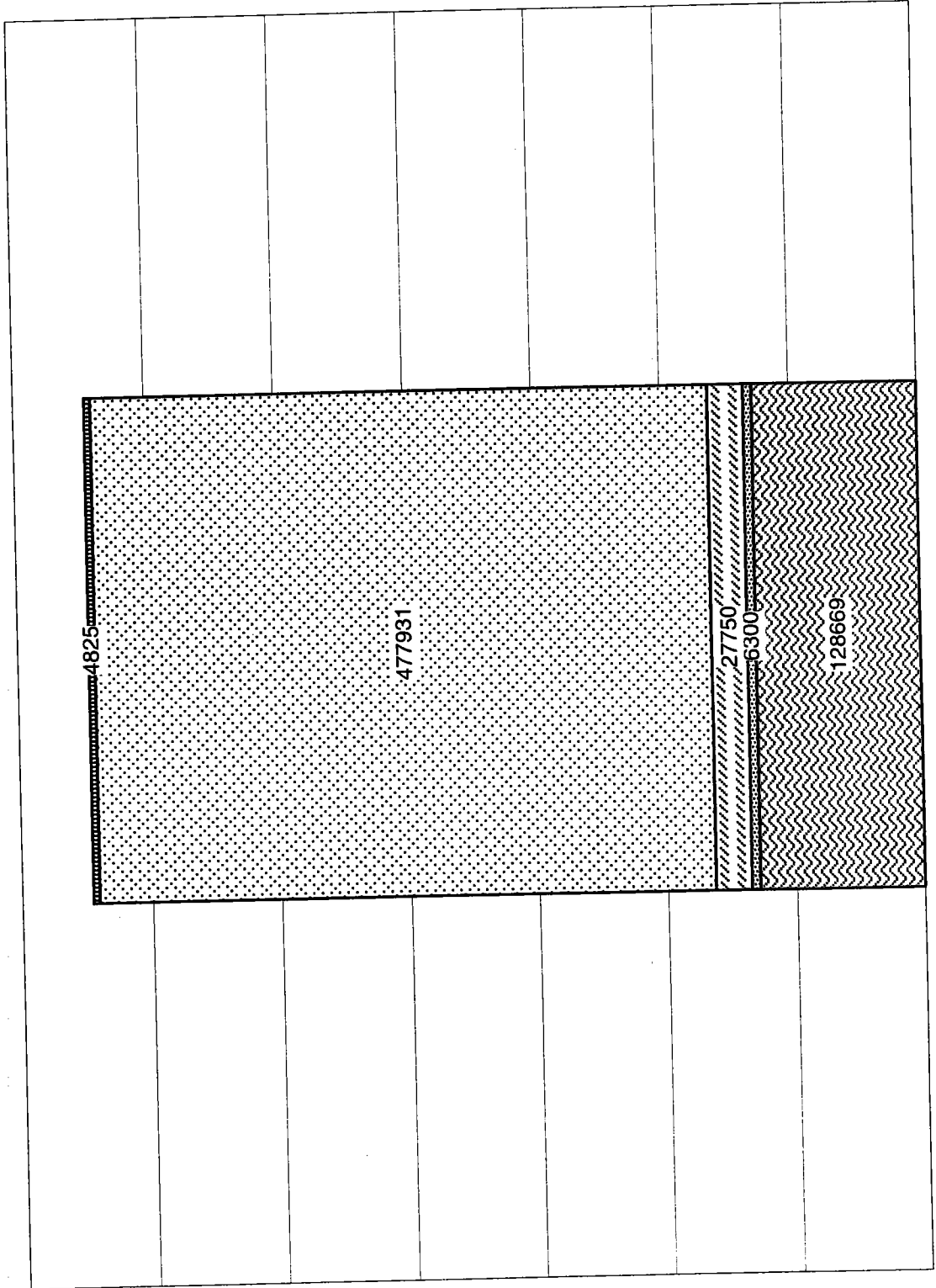
Carryover

Carryover occurs when net storage is greater than storage used.

In 2001 Emmett Irrigation District Carryover = 0.

2001 Payette Net Storage

- Loss
- Cascade
- Payette Lake
- Upper Lakes
- Deadwood



Acre - Feet Stored

Goals

1. Transfer only the storage that will be used.
2. Balance the water bank.
3. Equalize net storage and storage use for Emmett Irrigation District and Black Canyon Irrigation District.
4. Minimize carryover in Payette Lake and the Upper Lakes.

2001 Payette River Net Storage

28-May-02

Change in Transfers

User	Acre Feet Transferred			Carryover*
	Fall 2001 Agreement*	Calculated in May 2002	Difference	Acre-Feet
Enterprise	-679.3	-684.3	5.0	
O'Turley	-11.2	-11.3	0.1	
Seitz	-274.7	-271.6	-3.1	
Woods	-56.8	-57.2	0.4	
Patton-Riggs	-240.0	-240.6	0.6	
Noble	-3194.2	-855.2	-2339.0	2259.6C
Rosebury	-25.8	-26.0	0.2	
Stewart	-379.6	-382.4	2.8	
Nichols	-1266.9	-1260.6	-6.3	
Pulley Pump	-62.1	-60.7	-1.4	
Rasmussen	-398.1	-401.0	2.9	
Lower Payette	-5956.7	-4413.5	-1543.2	1490.4C
Pulley	230.0	236.9	-6.9	
Emmett Irr. Dist.	12315.4	8427.5	3887.9	
Farmers Coop.	0.0	0.0	0.0	1267.6C
Total In	-12545.4	-8664.4		


*C - Cascade Carryover

Change in Rental Pool

User	Acre Feet Rented		
	Original Lease*	Calculated in May 2002	Difference
Emmett Irr. Dist.	-6,526.2	-6,526.2	0.0
Black Canyon Irr. Dist.	19,283.7	6,672.4	12,611.3
Farmers Coop.	-13,917.8	-12,138.3	-1,779.5
Noble	-1,675.5	-1,675.5	0.0
Lower Payette	-1,511.8	-1,518.9	7.1
Sisk (Unknown Users)	-640.0	-638.7	-1.3
Idaho Power	2,600.0	5,069.0	-2,469.0
Total In	-24,271.3	-22,497.6	

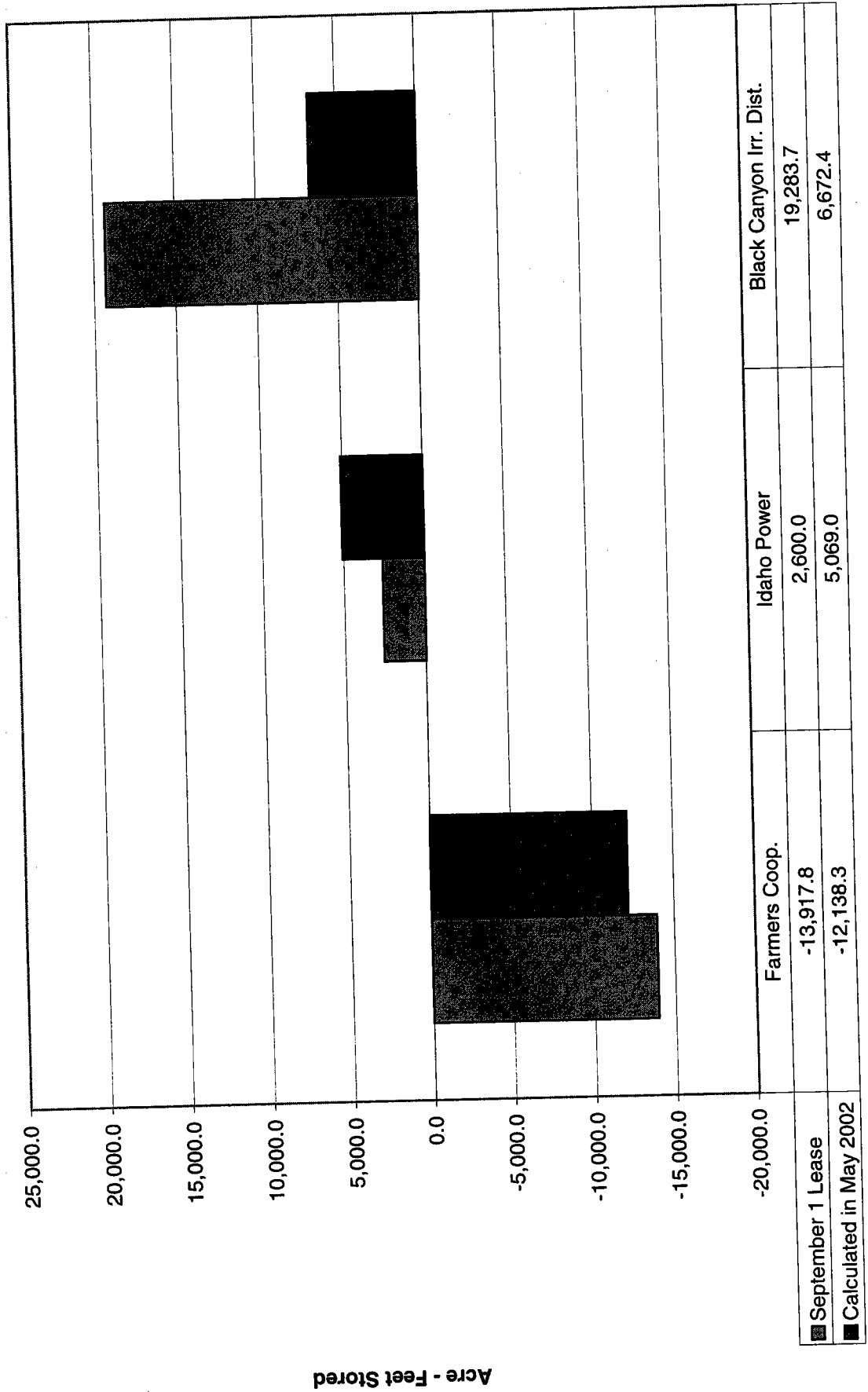
*Fall 2001 Agreement and Original Lease based on preliminary data supplied to Water District 65 by IDWR. Values adjusted to balance transfers and rental pool. Black Canyon Irr. Dist. and Emmett Irr. Dist. adjusted to match use.

2001 Payette Change in Transfers



Acre - Feet Stored

2001 Payette Rental Pool Changes



Acre - Feet Stored

2001 Payette New Cascade Carryover

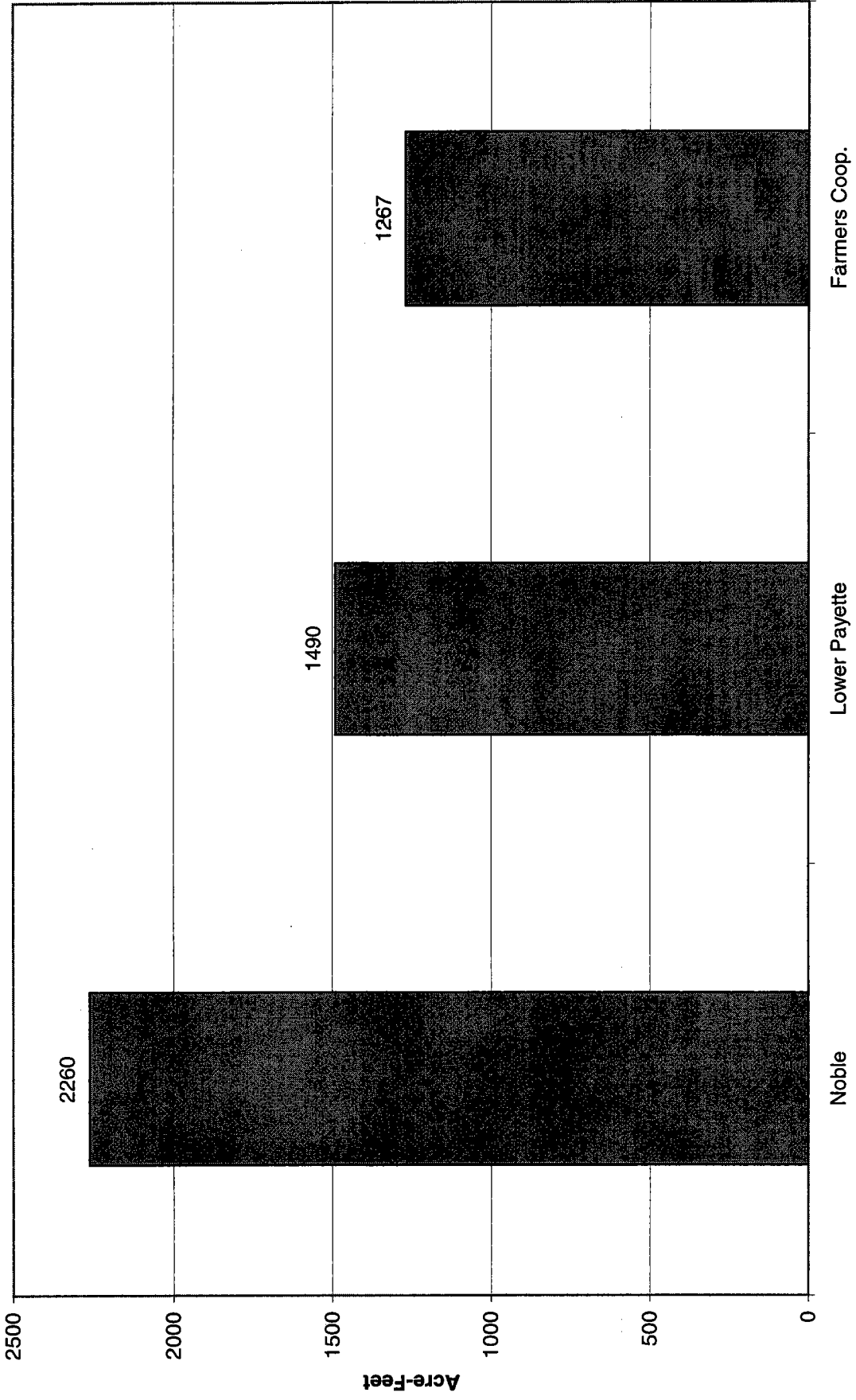


TABLE 4 (CONTINUED).2001 PAYETTE RIVER RESERVOIR NET STORAGE BY USER. (ACRE-FEET)

NUMBER	USER	DEADWOOD	UPPER LAKES	PAYETTE L	CASCADE	SUBTOTAL	TRANSFERS*	RNT POOL*	TOTAL AFTER LOSS
13248947	M CANADAY	584.2	0.0	0.0	443.2	1027.5	0.0	0.0	1027.5
13248957	H GATFIELD	0.0	0.0	0.0	579.0	579.0	0.0	0.0	579.0
13248959	H FROST	0.0	0.0	0.0	0.0	0.0	0.0	22.2	22.2
13248965	CURTIS-MCCONNEL	91.1	0.0	0.0	0.0	91.1	0.0	0.0	91.1
13248975	D HEFFNER	339.1	0.0	0.0	0.0	339.1	0.0	0.0	339.1
13248980	R HUNTER	365.3	0.0	0.0	0.0	365.3	0.0	0.0	365.3
13249270	KUENSLI #4	162.8	0.0	0.0	0.0	162.8	0.0	0.0	162.8
13249275	KUENSLI #3	288.7	0.0	0.0	0.0	288.7	0.0	0.0	288.7
13249280	KUENSLI #2	126.0	0.0	0.0	0.0	126.0	0.0	0.0	126.0
13249285	KUENSLI #1	280.0	0.0	0.0	0.0	280.0	0.0	0.0	280.0
13249300	EMMETT IRR DIST	38510.4	2109.9	9368.4	9185.2	59173.9	8427.5	-6526.2	61075.2
13249425	BLACK CANYON IRR D	0.0	0.0	0.0	196019.0	196019.0	-1736.9	6672.4	200954.5
13249509	HODGINS	0.0	0.0	0.0	0.0	0.0	0.0	56.4	56.4
13249535	FARMERS COOP	0.0	1551.2	6887.6	20154.4	28593.2	0.0	-12138.3	16454.9
13249612	SMITH	0.0	0.0	0.0	0.0	0.0	0.0	781.3	781.3
13249736	ENTERPRISE	0.0	130.0	555.0	0.0	685.0	-684.3	0.0	0.7
13249742	BILBREY	0.0	0.0	0.0	0.0	0.0	0.0	332.2	332.2
13249778	REED	0.0	0.0	0.0	0.0	0.0	0.0	277.6	277.6
13249805	O'TURLEY	0.0	0.6	10.7	0.0	11.3	-11.3	0.0	0.0
13249808	SEITZ	0.0	841.0	0.0	0.0	841.0	-271.6	0.0	569.4
13249812	WOODS	0.0	0.0	58.5	0.0	58.5	-57.2	0.0	1.3
13249984	PAYETTE R RANCH	0.0	0.0	0.0	0.0	0.0	0.0	1.8	1.8
13250217	PATTON-RIGGS	0.0	0.0	368.3	0.0	368.3	-240.6	0.0	127.7
13250220	NOBLE	0.0	155.6	3038.6	2259.6	5453.8	-855.2	-1675.5	2923.1
13250222	ROSEBURY	0.0	4.9	21.1	0.0	26.0	-26.0	0.0	0.0
13250230	STEWART	0.0	11.4	371.0	0.0	382.4	-382.4	0.0	0.0
13250232	NICHOLS	0.0	80.9	1348.8	0.0	1429.7	-1260.6	0.0	169.1
13250235	PULLEY	0.0	0.0	543.1	0.0	543.1	236.9	0.0	780.0
13250240	PULLEY PUMP	0.0	165.0	70.8	0.0	235.8	-60.7	0.0	175.1
13250245	RASMUSSEN	0.0	154.7	246.3	0.0	401.0	-401.0	0.0	0.0
13250552	LOWER PAYETTE	0.0	1094.9	4861.8	1490.4	7447.1	-4413.5	-1518.9	1514.7
99999901	CASCADE UNCONTR	0.0	0.0	0.0	245638.3	245638.3	0.0	0.0	245638.3
99999902	DEADWOOD UNCONTR	84783.3	0.0	0.0	0.0	84783.3	0.0	-29337.9	55445.4
99999905	NORTH FORK USERS	457.3	0.0	0.0	1504.2	1961.6	0.0	0.0	1961.6
99999908	L PAYETTE LAKE	0.0	0.0	0.0	0.0	0.0	0.0	0.0	0.0
99999909	FLOW AUGMENTATION	0.0	0.0	0.0	0.0	0.0	0.0	29337.9	29337.9
99999910	UNKNOWN USERS	624.0	0.0	0.0	14.8	638.7	0.0	-638.7	0.0
99999911	IDAHO POWER	0.0	0.0	0.0	0.0	0.0	0.0	5069.0	5069.0
TOTAL		128669.2	6300.0	27750.0	477931.2	640650.4	-1736.9	0.0	638913.5
									634087.7

*TRANSFERS AND RENTAL POOL ALTERED FROM ORIGINAL AGREEMENTS. AGREEMENTS BASED ON PRELIMINARY DATA SUPPLIED TO WATERMASTER BY IDWR. VALUES ADJUSTED TO PLACE UNEXPECTED CARRYOVER IN CASCADE RESERVOIR. BLACK CANYON IRR. DIST. AND EMMETT IRR. DIST. ADJUSTED TO MATCH USE.

TABLE 5 (CONTINUED). 2001 PAYETTE RIVER RESERVOIR STORAGE ACCOUNTS - OCTOBER 31. (ACRE-FEET)

NUMBER	USER	BEGINNING STORAGE	STORAGE USED	BALANCE OCT 31	UNUSED TRANSFERS	UNUSED POOL	EXCESS USED	DEADWOOD CARRYOVER	UPR LAKES CARRYOVER	PAYETTE L CARRYOVER	CASCADE CARRYOVER
13248945	MCDONOUGH-NEWELL	28.6	28.6	0.0	0.0	0.0	0.0	0.0	0.0	0.0	0.0
13248947	M CANADAY	1011.0	0.0	1011.0	0.0	0.0	0.0	567.8	0.0	0.0	443.2
13248957	H GATFIELD	569.7	0.0	569.7	0.0	0.0	0.0	0.0	0.0	0.0	569.7
13248959	H FROST	21.8	21.8	0.0	0.0	0.0	0.0	0.0	0.0	0.0	0.0
13248965	CURTIS-MCCONNELL	89.6	0.0	89.6	0.0	0.0	0.0	89.6	0.0	0.0	0.0
13248975	D HEFFNER	333.7	93.6	240.1	0.0	0.0	0.0	240.1	0.0	0.0	0.0
13248980	R HUNTER	359.4	155.9	203.5	0.0	0.0	0.0	203.5	0.0	0.0	0.0
13249270	KUENSLI #4	160.2	135.9	24.3	0.0	0.0	0.0	24.3	0.0	0.0	0.0
13249275	KUENSLI #3	284.1	135.7	148.4	0.0	0.0	0.0	148.4	0.0	0.0	0.0
13249280	KUENSLI #2	123.9	102.0	21.9	0.0	0.0	0.0	21.9	0.0	0.0	0.0
13249285	KUENSLI #1	275.5	263.6	11.9	0.0	0.0	0.0	11.9	0.0	0.0	0.0
13249300	EMMETT IRR DIST	60097.5	60097.4	0.1	0.0	0.0	0.0	0.0	0.0	0.0	0.1
13249425	BLACK CANYON IRR D	197737.6	197737.4	0.2	0.0	0.0	0.0	0.0	0.0	0.0	0.2
13249509	HODGINS	55.5	55.5	0.0	0.0	0.0	0.0	0.0	0.0	0.0	0.0
13249535	FARMERS COOP	16191.5	14903.3	1288.2	0.0	0.0	0.0	0.0	0.0	0.0	1288.2
13249612	SMITH	768.8	768.8	0.0	0.0	0.0	0.0	0.0	0.0	0.0	0.0
13249736	ENTERPRISE	0.7	0.7	0.0	0.0	0.0	0.0	0.0	0.0	0.0	0.0
13249742	BILBREY	326.9	326.9	0.0	0.0	0.0	0.0	0.0	0.0	0.0	0.0
13249778	REED	273.2	273.2	0.0	0.0	0.0	0.0	0.0	0.0	0.0	0.0
13249805	O'TURLEY	0.0	0.0	0.0	0.0	0.0	0.0	0.0	0.0	0.0	0.0
13249808	SEITZ	560.3	560.2	0.1	0.0	0.0	0.0	0.0	0.0	0.0	0.0
13249812	WOODS	1.3	1.3	0.0	0.0	0.0	0.0	0.0	0.0	0.0	0.0
13249984	PAYETTE R RANCH	1.8	1.8	0.0	0.0	0.0	0.0	0.0	0.0	0.0	0.0
13250217	PATTON-RIGGS	125.7	125.6	0.1	0.0	0.0	0.0	0.0	0.0	0.0	0.0
13250220	NOBLE	2876.3	616.5	2259.8	0.0	0.0	0.0	0.0	0.0	0.1	0.0
13250222	ROSEBURY	0.0	0.0	0.0	0.0	0.0	0.0	0.0	0.0	0.2	2259.6
13250230	STEWART	0.0	0.0	0.0	0.0	0.0	0.0	0.0	0.0	0.0	0.0
13250232	NICHOLS	166.4	166.3	0.1	0.0	0.0	0.0	0.0	0.0	0.0	0.0
13250235	PULLEY	767.5	767.5	0.0	0.0	0.0	0.0	0.0	0.0	0.0	0.0
13250240	PULLEY PUMP	172.3	172.3	0.0	0.0	0.0	0.0	0.0	0.0	0.0	0.0
13250245	RASMUSSEN	0.0	0.0	0.0	0.0	0.0	0.0	0.0	0.0	0.0	0.0
13250552	LOWER PAYETTE	1490.5	0.0	1490.5	0.0	0.0	0.0	0.0	0.0	0.0	0.0
99999901	CASCADE UNCONTR	245638.3	0.0	245638.3	0.0	0.0	0.0	0.0	0.0	0.1	1490.4
99999902	DEADWOOD UNCONTR	55445.4	7974.0	47471.4	0.0	0.0	0.0	47471.4	0.0	0.0	245638.3
99999905	NORTH FORK USERS	1961.6	0.0	1961.6	0.0	0.0	0.0	457.3	0.0	0.0	0.0
99999909	FLOW AUGMENTATION	29337.9	29337.9	0.0	0.0	0.0	0.0	0.0	0.0	0.0	0.0
99999910	UNKNOWN USERS	0.0	0.0	0.0	0.0	0.0	0.0	0.0	0.0	0.0	0.0
99999911	IDAHO POWER	5069.0	5069.0	0.0	0.0	0.0	0.0	0.0	0.0	0.0	0.0
TOTAL		634087.7	329714.1	304373.6	0.0	0.9	0.5	50548.7	0.1	0.4	253824.0

TABLE 6. 2001 WATER DISTRICT 65 RESERVOIR TOTAL STORAGE - OCTOBER 31 (ACRE-FEET)

RESERVOIR	CARRYOVER	LATE FILL	TOTAL
DEADWOOD	50548.7	2095.4	52644.1
UPPER LAKES	0.1	0.0	0.1
PAYETTE LAKE	0.4	1328.9	1329.3
CASCADE	253824.0	1736.8	255560.8
UNALLOCATED*	31345.3	0.0	31345.3
TOTAL	335718.5	5161.1	340879.6

*UNALLOCATED = 38232(OCT. 31 ACCOUNTING) - 6886.7(BLACK CANYON STORED WATER PASSING LETHA)