

WATER DISTRICT NO. 65

102 N. Main St.
Payette, Idaho 83661
Phone (208) 642-4465
Fax (208) 642-1042

August 28, 1995

Local Advisory Committee Meeting

AGENDA

1. Watermaster's Report:

- A. Financial Statements and Budget Analysis.
- B. Water measuring and flows - Accounting report for August 28, 1995.
Horseshoe Bend - 2,320 cfs; BC Dam - 811 cfs; Letha - 115 cfs;
Pay. Bridge - 459 cfs; Cascade Res. - 623,369 af; Deadwood - 129,800 af.
- C. Update on Transfer Applications, PRWU, etc.
- D. Watermaster is asking to join the U.S. Committee on Irrigation and Drainage a non-governmental professional organization for water professionals. Cost is \$75.00 per year. They are also sponsoring a water conservation seminar in Sacramento, Calif. on October 5-7 of this year. My suggestion is to attend this seminar as it pertains to the Bureau's water conservation plans and this drainage.
- E. Projected refill scenarios for Cascade and Deadwood Reservoirs - 1996.

2. Approval of lease/rental agreements for out of basin use:

| | | |
|------------------------------------|------------------|----------------|
| Emmett Irrigation District | 10,000 acre feet | Deadwood |
| Emmett Irrigation District | 11,882 acre feet | Lake Reservoir |
| Farmer's Cooperative Enterprise | 704 acre feet | Lake Reservoir |

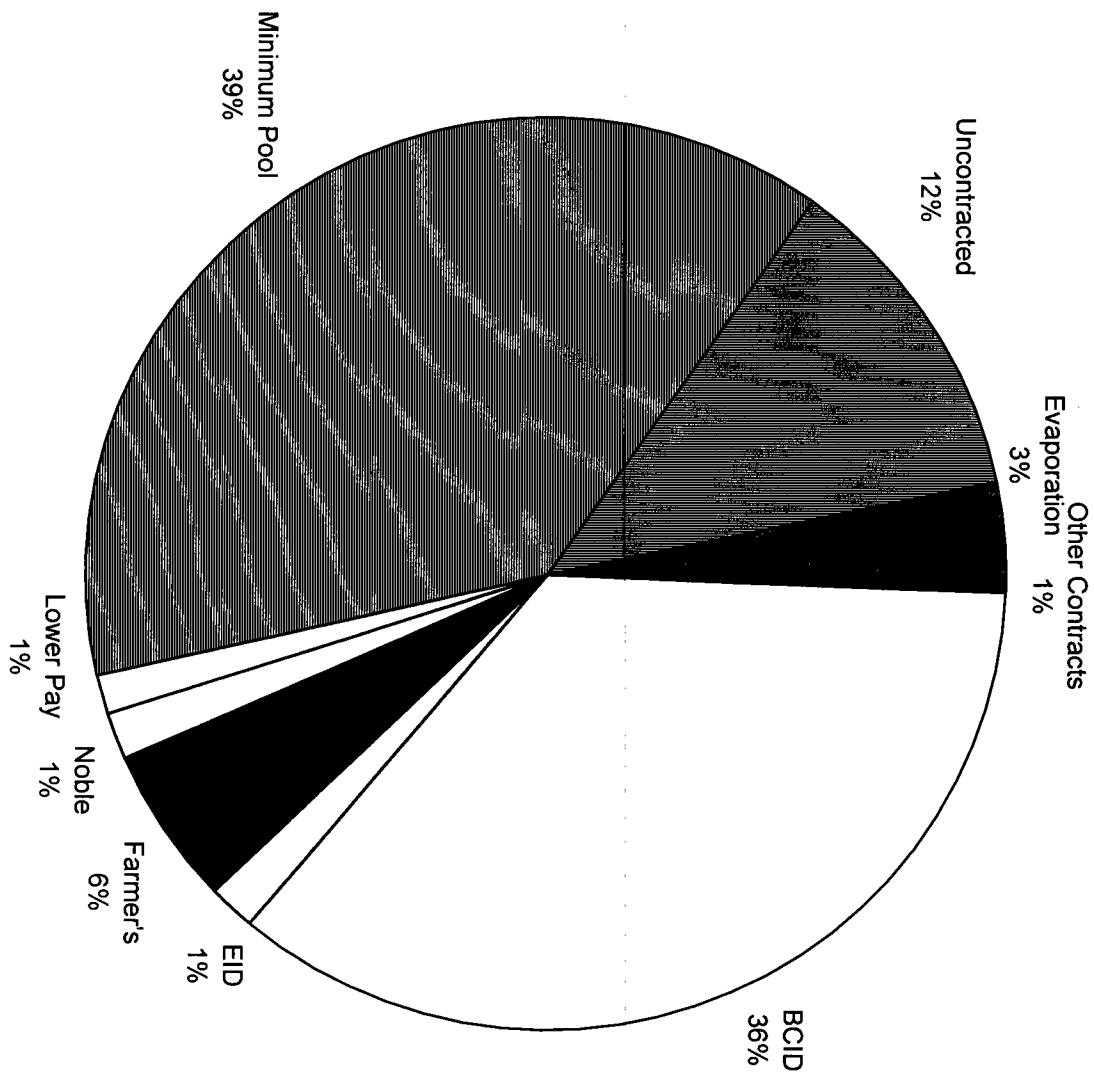
As of today, we have requests to rent storage water for in-basin use of 110 acre feet, and out-of-basin use of 35,000 acre feet. The rental pool has the following space leased to it (including the above amounts):

| | | |
|-------------------|------------------|----------|
| In basin use only | 880 acre feet | Deadwood |
| Out of basin use | 10,000 acre feet | Deadwood |
| | 50,086 acre feet | Cascade |

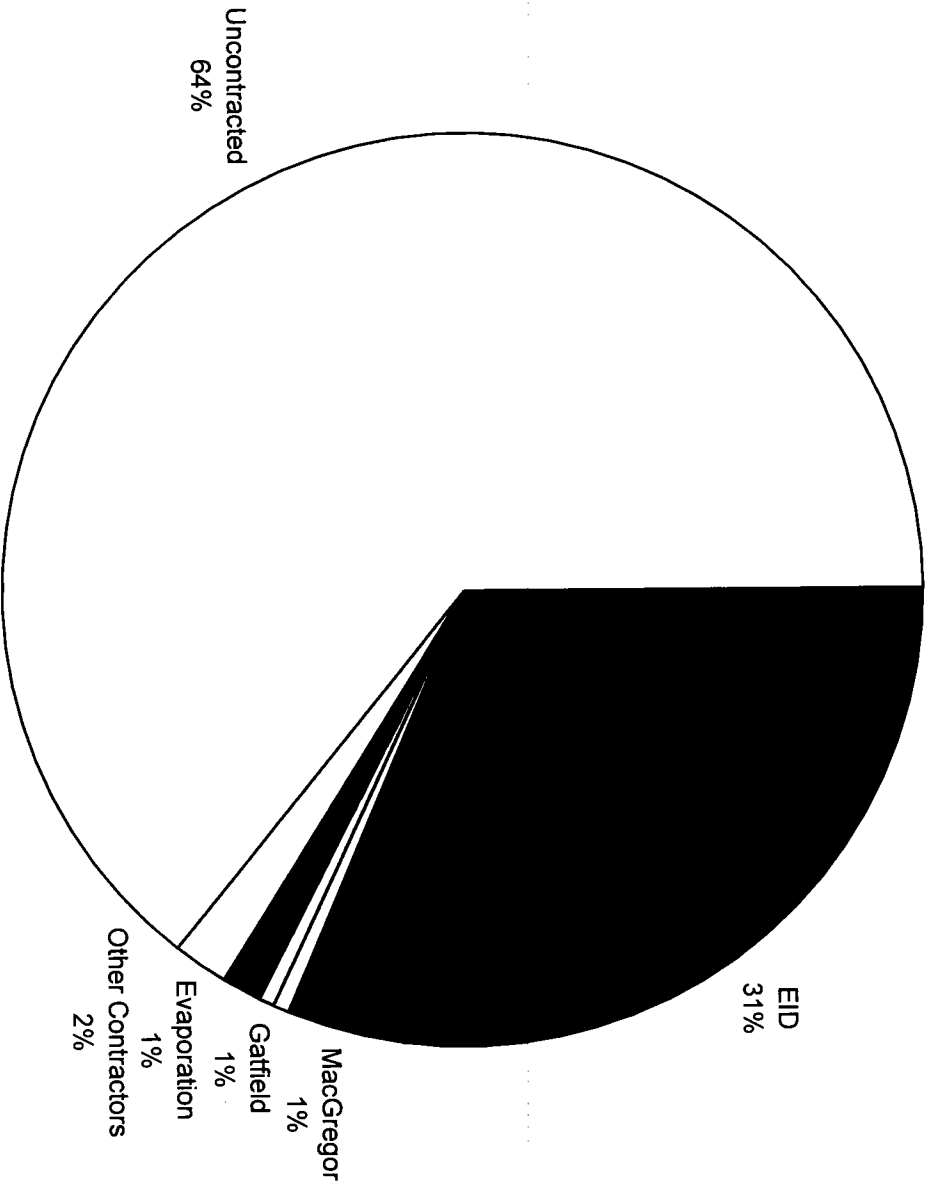
- 3. Bureau of Reclamation proposed fall flood control curves on Cascade and Deadwood Reservoirs for the 1995 season and beyond - Jerry Gregg, Manager, Snake River Area Office.
- 4. Issues affecting various water rights, the storage accounting, and the rental pool for the 1995 season - Watermaster:

Chart10

**1995
Cascade Storage Space - 653,190 Acre Feet**



1995 Deadwood Storage Space - 161,900 Acre Feet



1995 Storage Space Accounting - Cascade Reservoir

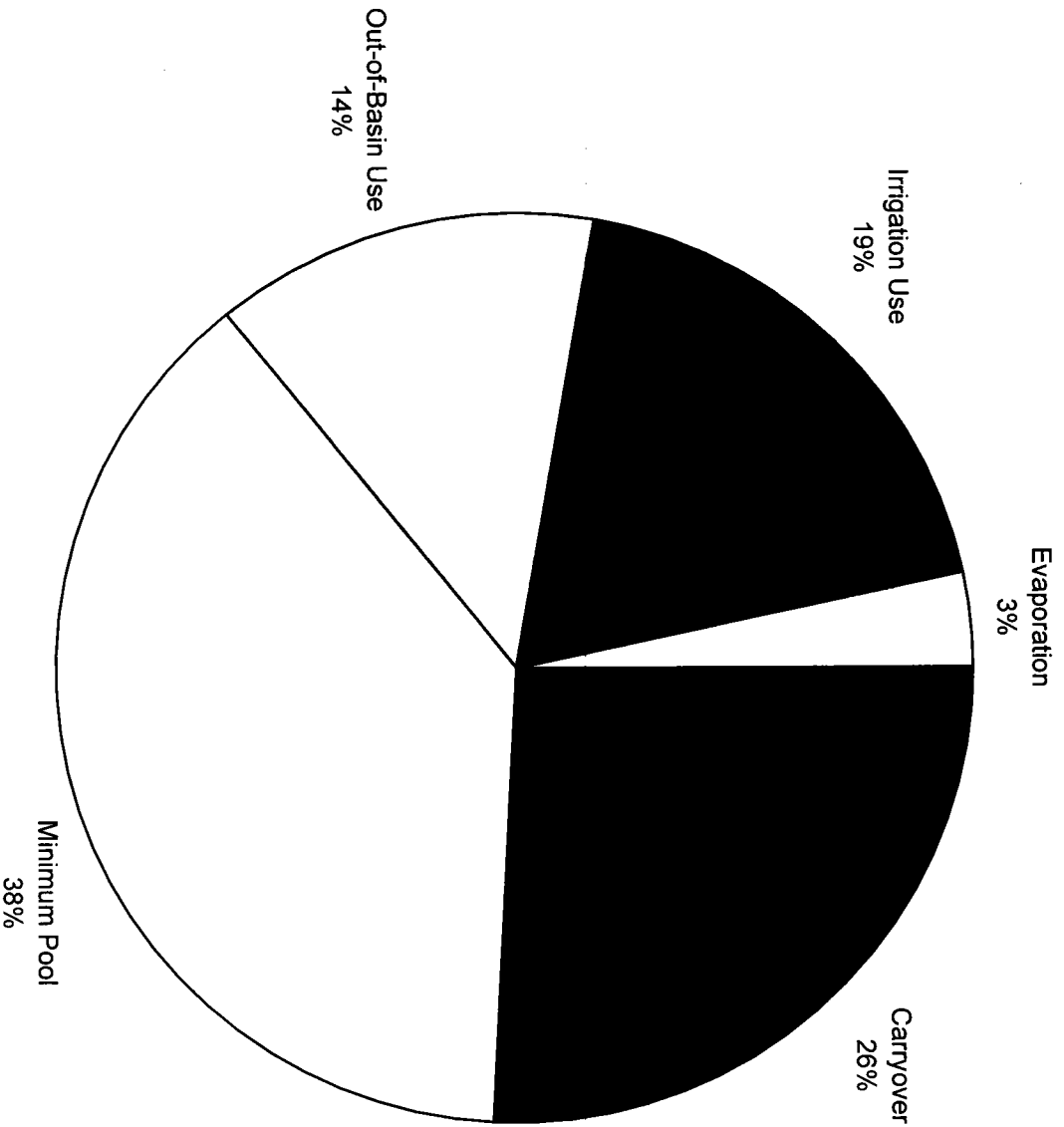


Chart7

1995 Storage Space Accounting - Deadwood Reservoir

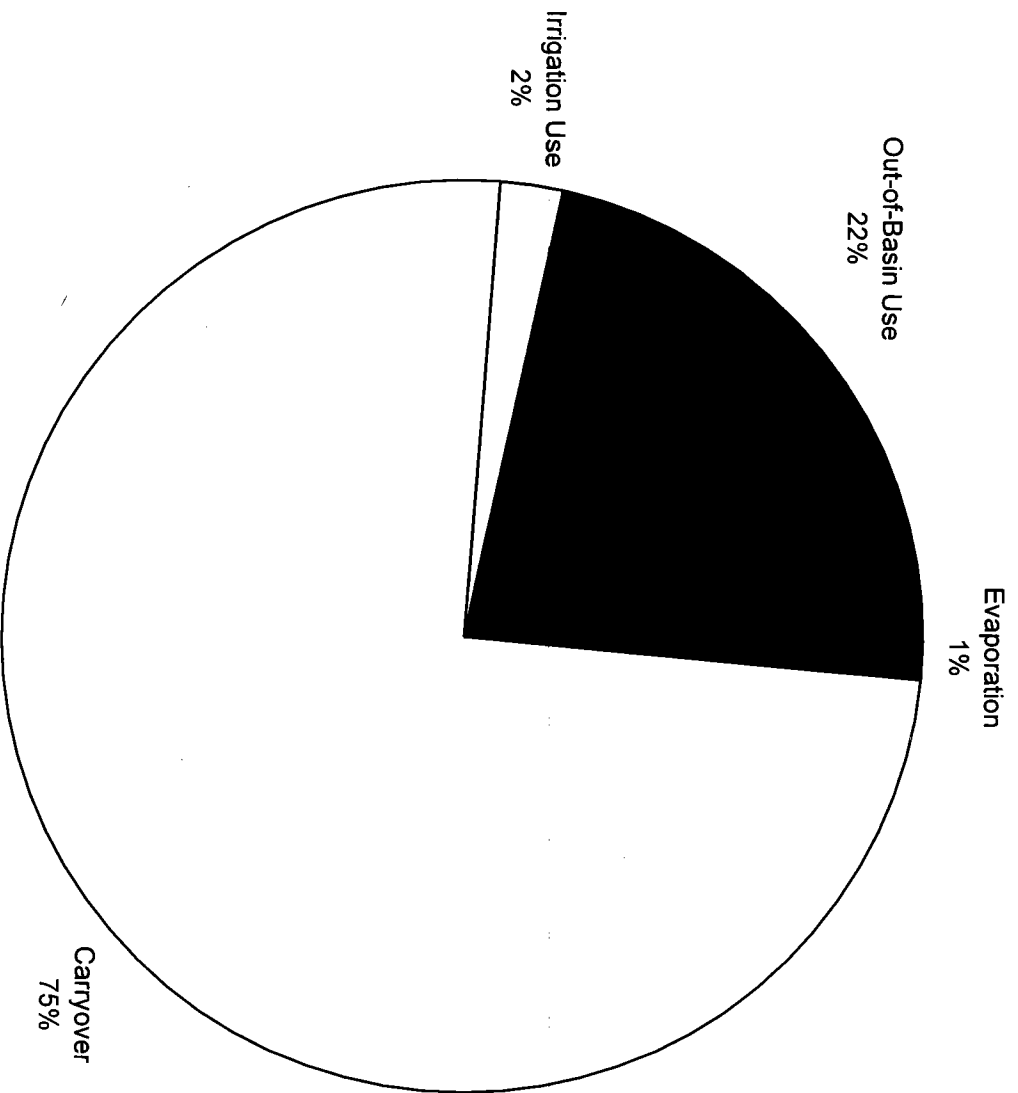


Chart2

1995 Storage Accounting by Company

