

PAYETTE RIVER WATER SUPPLY STATUS

July 19, 1995

<u>Reservoir Storage</u> <u>7/19</u>	1993	1994	1995	30yr.avg.
Payette Lake	35,050	31,250	33,350	33,666
Cascade Reservoir	622,816	482,676	652,146	599,404
Deadwood Reservoir	157,748	100,661	164,988	138,248
Total	815,614	614,587	850,484	771,318

Reservoir storage is 138% of last year's storage on this date and 110% of the 30 year average for the date.

Reclamation reservoirs are full with a combined total of 817,134 acre feet of storage. Total allocated system storage space is 815,090 acre feet.

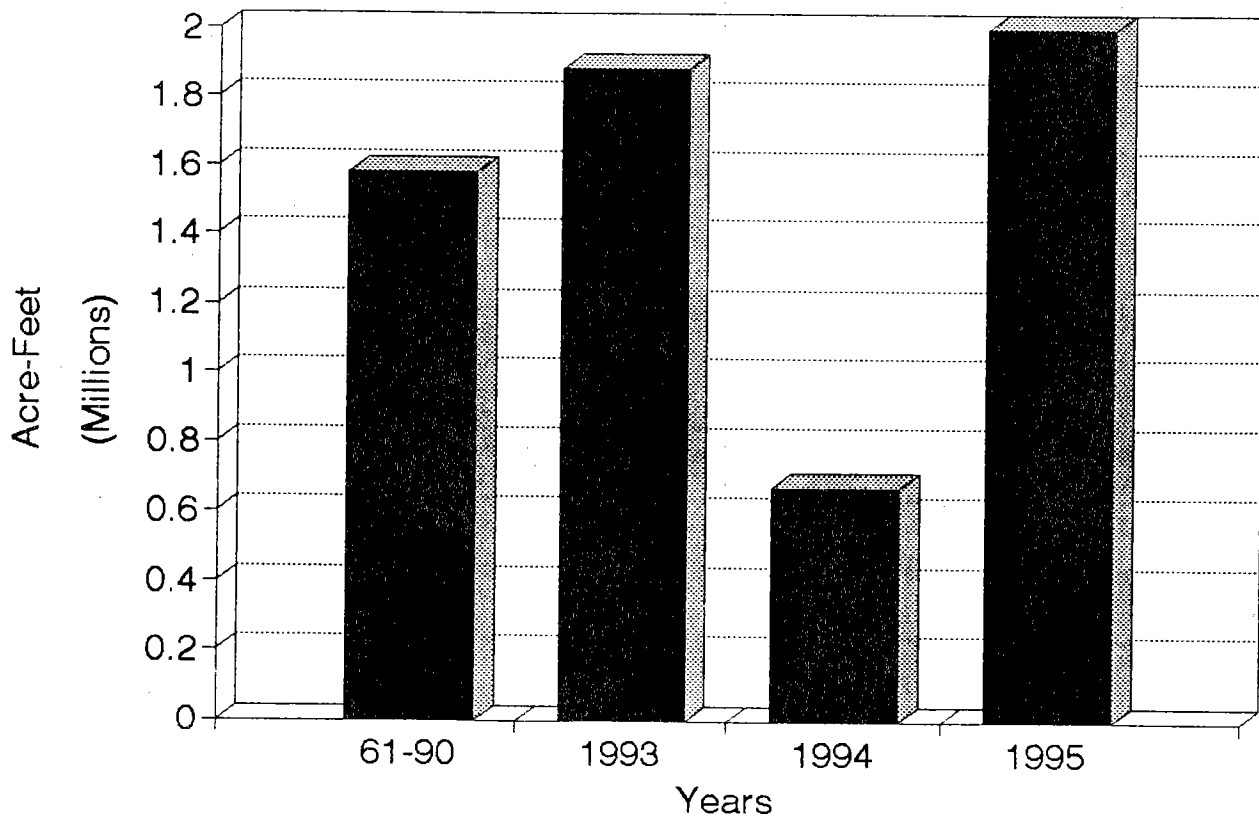
Runoff this spring has been about 25% above average. Runoff volumes are shown in the table below:

Runoff Volumes 4/1 - 7/15

	1993	1994	1995	30yr.avg.
Horseshoe Bend	1,878,479	671,292	1,996,439	1,582,083
N.Fork, Cascade	588,658	212,457	639,312	512,847
Deadwood River	146,908	55,799	166,175	129,518

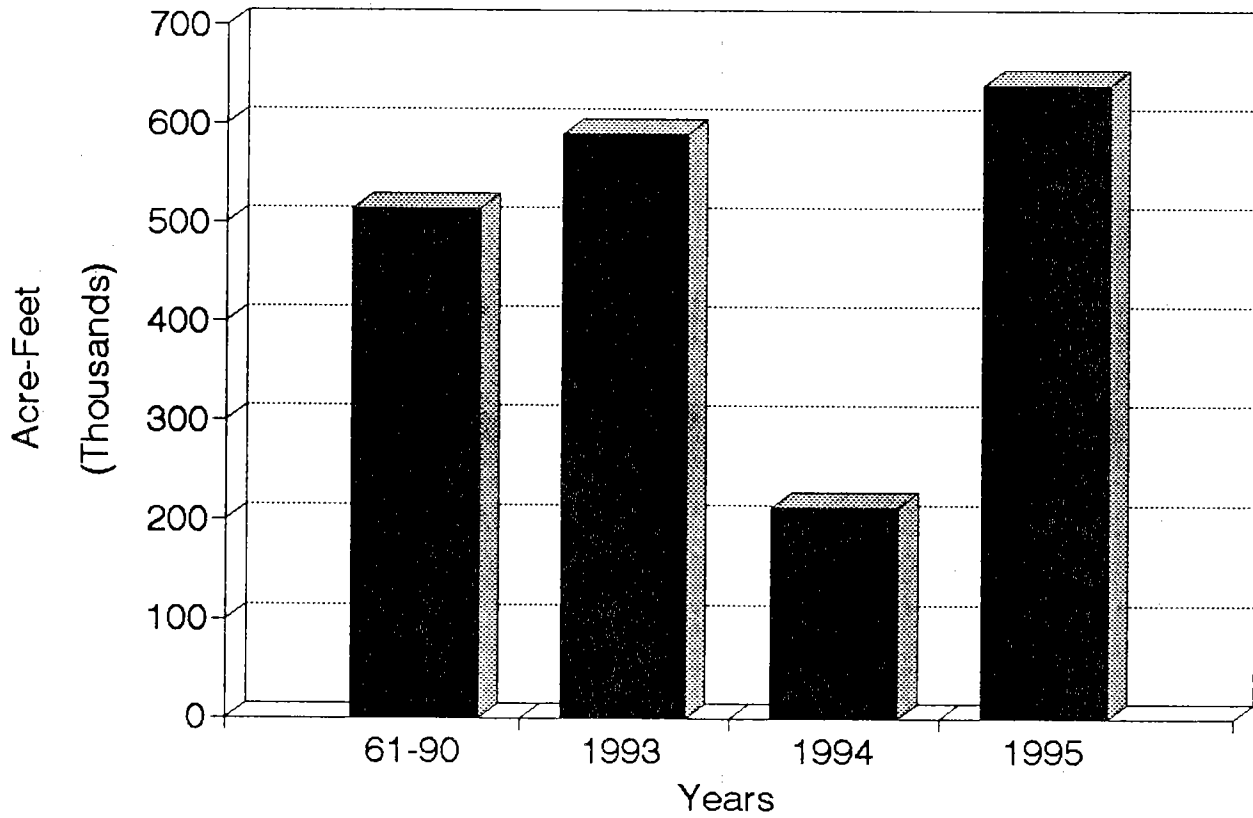
Runoff at Horseshoe Bend

April 1 through July 15



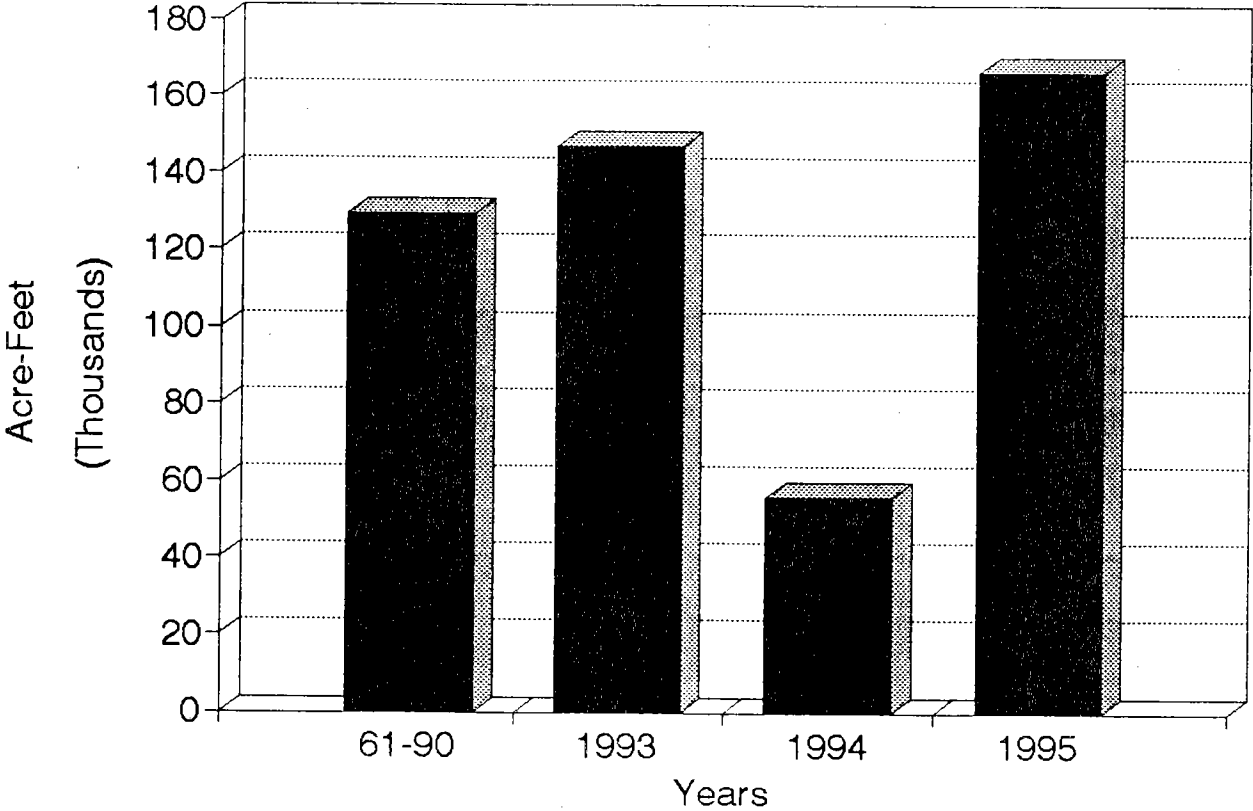
N. Fork Payette Runoff

April 1 through July 15



Deadwood River Runoff

April 1 through July 15



<u>Project</u>	<u>Reservoir</u>		<u>Allocation Percent</u>
	Black Canyon	Irrigation	42
		Recreation	4
		Fish and Wildlife	4
		Power	50
	Cascade	Flood Control	25.0
		Irrigation	16.3
		Recreation	4
		Fish and Wildlife	4
		Power	50.7
	Deadwood	Flood Control	18.2
		Irrigation	8.5
		Recreation	4
		Fish and Wildlife	4
		Power	65.3
Hungry Horse	Hungry Horse	Flood Control	22.0
		Recreation	4
		Fish and Wildlife	4
		Power	70.0
Minidoka	Jackson Lake	Flood Control	29.5
		Irrigation	62.5
		Recreation	4
		Fish and Wildlife	4
	Island Park	Flood Control	13
		Irrigation	79
		Recreation	4
		Fish and Wildlife	4
	Grassy Lake	Irrigation	92
		Recreation	4
		Fish and Wildlife	4
	American Falls	Flood Control	33.5
		Irrigation	58.5
		Recreation	4
		Fish and Wildlife	4