

✓ DM
WD65 File

WATER DISTRICT NO. 65

**102 N. Main St.
Payette, Idaho 83661
Phone (208) 642-4465
Fax (208) 642-1042**

July 19, 1995

Local Advisory Committee Meeting

*****AGENDA*****

1. Watermaster's Report:

- A. Financial Statements and Budget Analysis.
- B. Update budget to reflect actual expense allocations.
- C. Water measuring and flows - charting of natural and actual flows.
Horseshoe Bend - 3,072 cfs; BC Dam - 1,533 cfs; Letha - 1,673 cfs;
Pay. Bridge - 1,183 cfs; Cascade Res. - 652,146 af; Deadwood - 164,988 af.
- D. Update on Transfer Applications, political connections, etc.
- E. WD65 has signed on to the Internet: \$29.00 per month gives us 150 hours of time on a local phone line. We will access HydroMet, IDWR computer, and the Payette River Accounting program on the IDWR computer without the long distance charges, plus capability of E-Mail to IDWR personnel. Need approval of Board.
- F. IWUA dues for WD65 would be \$175.00 per year if we were to join. Need Board approval.

2. Approval of lease/rental agreements for agricultural use within basin:

Carol MacGregor	880 acre feet	Deadwood
Emmett Irrigation District	11,882 acre feet	Lake Reservoir
Farmer's Cooperative	20,000 acre feet	Lake Res./Cascade
Noble Ditch	7,500 acre feet	Lake Res./Cascade
Lower Payette Ditch	10,000 acre feet	Lake Res./Cascade

As of today, we have requests to rent storage water for in-basin use of 110 acre feet, and out-of-basin use of 70,000 acre feet.

- 3. Bureau of Reclamation proposed fall flood control curves on Cascade and Deadwood Reservoirs for the 1995 season and beyond - Jerry Gregg, Manager, Snake River Area Office.
- 4. Idaho Department of Water Resources Report - Dave Tuthill
- 5. Board member to replace Jay Sisler on Advisory Committee

07/12/95

Water District No. 65
Balance Sheet
 As of June 30, 1995

	<u>Jun 30, '95</u>
ASSETS	
Current Assets	
Checking/Savings	
CD's- Rental Pool	101,665.39
Checking - Water Dist.	5,436.70
Money Market Savings	136,209.46
Savings - Rental Pool	864.86
Total Checking/Savings	<u>244,176.41</u>
Accounts Receivable	
A/R - Assessments	1,336.91
A/R - Rental Pool	4,198.77
Total Accounts Receivable	<u>5,535.68</u>
Other Current Assets	
Undeposited Funds	275.79
Total Other Current Assets	<u>275.79</u>
Total Current Assets	<u>249,987.88</u>
Fixed Assets	
Field Equipment	10,154.12
Office Equipment	5,269.64
Total Fixed Assets	<u>15,423.76</u>
TOTAL ASSETS	<u>265,411.64</u>
LIABILITIES & EQUITY	
Liabilities	
Current Liabilities	
Other Current Liabilities	
Deferred Revenues	47,500.00
IDWRB Fees Payable	1,040.62
Payroll Liabilities	1,725.11
Water Rentals Payable	7,271.00
Total Other Current Liabilities	<u>57,536.73</u>
Total Current Liabilities	<u>57,536.73</u>
Total Liabilities	57,536.73
Equity	
Opening Bal Equity	137,186.77
Net Income	70,688.14
Total Equity	<u>207,874.91</u>
TOTAL LIABILITIES & EQUITY	<u>265,411.64</u>

07/12/95

Water District No. 65
Budget Comparison
 January through June 1995

	Jan - Jun '95	Budget	% of Budget
Ordinary Income/Expense			
Income			
Admin. Fee Revenue			
Admin. Fees - BOR	42,113.75	89,500.00	47.1%
Admin. Fees - Others	8,679.00	9,000.00	96.4%
Total Admin. Fee Revenue	50,792.75	98,500.00	51.6%
Assessment Rev.	70,127.66	70,000.00	100.2%
Expense Reimbursements	390.81		
Grants			
State	0.00	3,075.00	0.0%
Total Grants	0.00	3,075.00	0.0%
Rental Income - Noble	0.00		
Total Income	121,311.22	171,575.00	70.7%
Expense			
Advertising	0.00	300.00	0.0%
Automobile Expense	1,434.24	5,500.00	26.1%
Computer Services	145.00	200.00	72.5%
Cost - Share Program	17,110.30	25,000.00	68.4%
Director's Fees	0.00	50.00	0.0%
Interest Expense			
Rental Pool	1,920.21		
Total Interest Expense	1,920.21		
Miscellaneous	75.00	100.00	75.0%
O & M - River Guage	0.00	15,000.00	0.0%
Office Rent	682.50	1,638.00	41.7%
Office Supplies	613.67	800.00	76.7%
Payroll Expenses			
Benefits - Medical	2,009.66	4,250.00	47.3%
Benefits - Retirement	226.62	554.00	40.9%
Bonuses	5,000.00	5,000.00	100.0%
Salary - Deputy & Asst.	0.00	5,586.00	0.0%
Salary - Office Asst.	3,339.71	8,726.00	38.3%
Salary - Watermaster	16,665.00	40,000.00	41.7%
Total Payroll Expenses	27,240.99	64,116.00	42.5%
Payroll Taxes			
FICA	1,564.40		
FUTA	215.99	250.00	86.4%
Medicare	365.88		
SUI	446.48		
Payroll Taxes - Other	0.00	5,570.00	0.0%
Total Payroll Taxes	2,592.75	5,820.00	44.5%
Postage and Delivery	284.33	600.00	47.4%
Printing and Reproduction	124.43	100.00	124.4%
Professional Fees			
Accounting	85.00	1,000.00	8.5%
Legal Fees	0.00	2,500.00	0.0%
Total Professional Fees	85.00	3,500.00	2.4%
Radio Rent	40.00	120.00	33.3%
Repairs	88.25	100.00	88.3%
Telephone	1,366.76	800.00	170.8%
Travel & Ent			
IWUA Conv. Fees	355.70	600.00	59.3%
Travel	190.85	200.00	95.4%
Total Travel & Ent	546.55	800.00	68.3%
Utilities	191.39	400.00	47.8%
Total Expense	54,541.37	124,944.00	43.7%

07/12/95

Water District No. 65
Budget Comparison
January through June 1995

	<u>Jan - Jun '95</u>	<u>Budget</u>	<u>% of Budget</u>
Net Ordinary Income	66,769.85	46,631.00	143.2%
Other Income/Expense			
Other Income			
Interest Income	3,918.29		
Total Other Income	<u>3,918.29</u>		
Net Other Income	<u>3,918.29</u>		
Net Income	<u>70,688.14</u>	<u>46,631.00</u>	<u>151.6%</u>

WATER DISTRICT #65			BUDGET	ACTUAL	REVISED	CHANGE
BUDGET FOR 1995 OPERATIONS			1995	6/30/95	BUDGET	+ (-)
INFLOW OF FUNDS:						
Contract - DEQ			\$3,075.00		\$3,075.00	
Interest Income				\$3,918.29		
Cash Inflows - Assessments			\$70,000.00	\$70,127.66	\$70,000.00	
Expense Reimbursements			\$0.00	\$390.81	\$0.00	
Water Rental Administrative Fees			\$98,500.00	\$50,792.75	\$98,500.00	
Total Inflows of Funds			\$171,575.00	\$125,229.51	\$171,575.00	
OUTFLOW OF FUNDS:						
Salaries:						
	Watermaster		\$40,000.00	\$16,665.00	\$40,000.00	
	Assistant & Deputies		\$5,586.00	\$0.00	\$5,586.00	
	Office Assistant		\$8,726.00	\$3,339.71	\$8,726.00	
	Bonus - 1994 Operations		\$5,000.00	\$5,000.00	\$5,000.00	
Payroll Taxes			\$5,195.00	\$2,592.75	\$5,445.00	\$ 250
Office Rent			\$1,638.00	\$682.50	\$1,638.00	
Postage			\$600.00	\$284.33	\$800.00	\$ 200
Office Expense			\$800.00	\$613.67	\$1,000.00	\$ 200
Utilities			\$400.00	\$191.39	\$400.00	
Telephone Expense			\$800.00	\$1,366.76	\$2,000.00	\$ 1,200
Radio Rent			\$120.00	\$40.00	\$120.00	
Medical Insurance			\$4,250.00	\$2,009.66	\$4,750.00	\$ 500
Retirement			\$554.00	\$226.62	\$554.00	
Accounting Fees			\$1,000.00	\$85.00	\$1,000.00	
Legal Expense			\$2,500.00	\$0.00	\$1,000.00	\$ (1,500)
O&M River Gauge			\$15,000.00	\$0.00	\$10,000.00	\$ (5,000)
Vehicle Mileage			\$5,500.00	\$1,434.24	\$5,500.00	(500)
Computer Services			\$200.00	\$145.00	\$500.00	\$ 300
IWUA Convention			\$600.00	\$355.70	\$1,000.00	\$ 400
Meals & Lodging			\$200.00	\$190.85	\$700.00	\$ 500
Printing Expense			\$100.00	\$124.43	\$300.00	\$ 200
Incentive Program - 50% Costshare			\$25,000.00	\$17,110.30	\$25,000.00	
Repairs & Maintenance			\$100.00	\$88.25	\$200.00	\$ 100
Unemployment Insurance			\$250.00	\$0.00	\$0.00	\$ (250)
Director Fee			\$50.00	\$0.00	\$50.00	
Miscellaneous			\$100.00	\$75.00	\$300.00	\$ 200
Advertising Expense			\$300.00	\$0.00	\$0.00	\$ (300)
Interest Expense - Rental Pool			\$0.00	\$1,920.21	\$3,000.00	\$ 3,000
						\$ 2,000
Total Cash Outlays			\$124,569.00	\$54,541.37	\$124,569.00	\$0.00
NET INFLOW (OUTFLOW) OF FUNDS			\$47,006.00	\$70,688.14	\$47,006.00	

Chart9

1995 Projected Flows at HRSI Gauge (1993 Comparison)

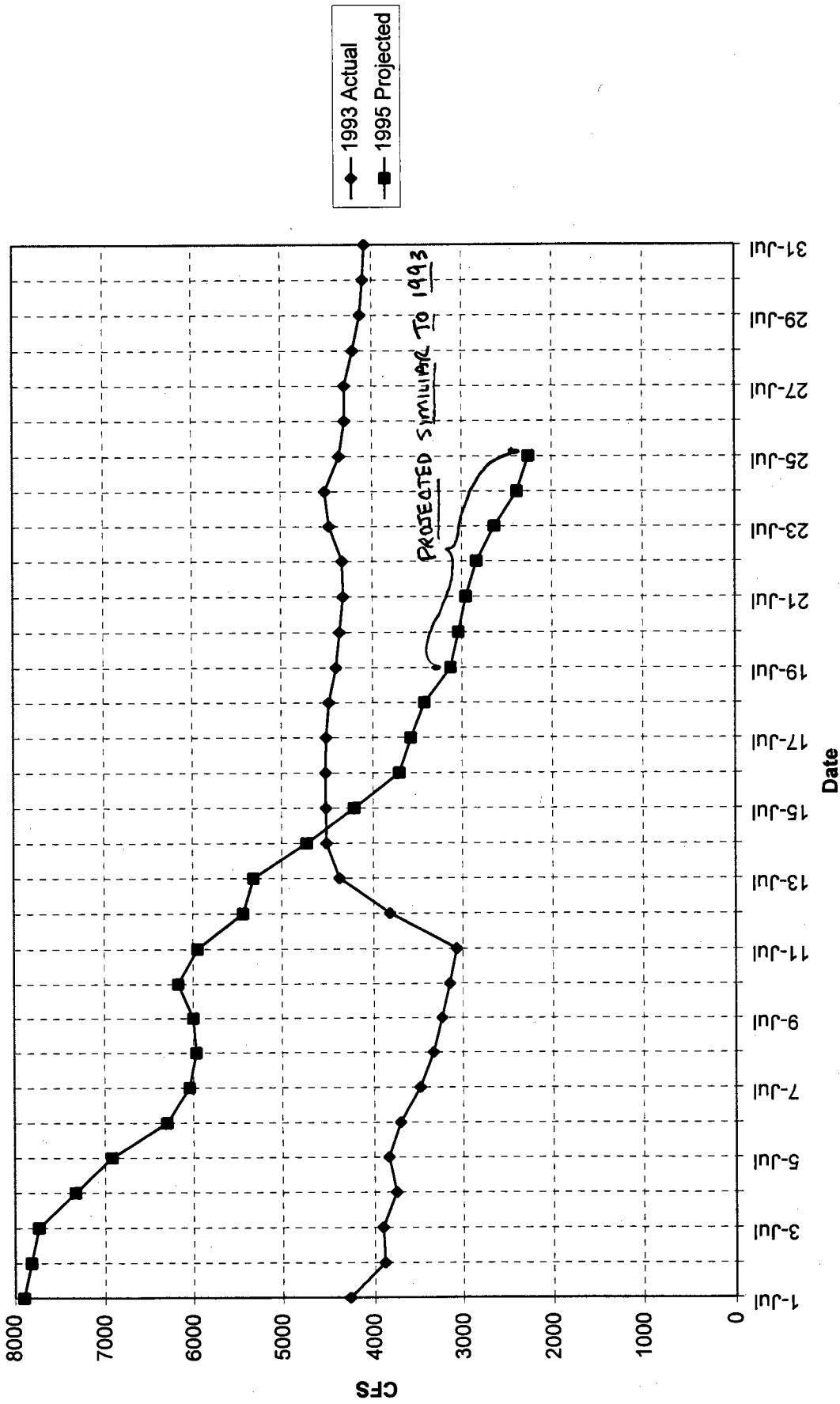


Chart10

Payette River Flows at Horseshoe Bend

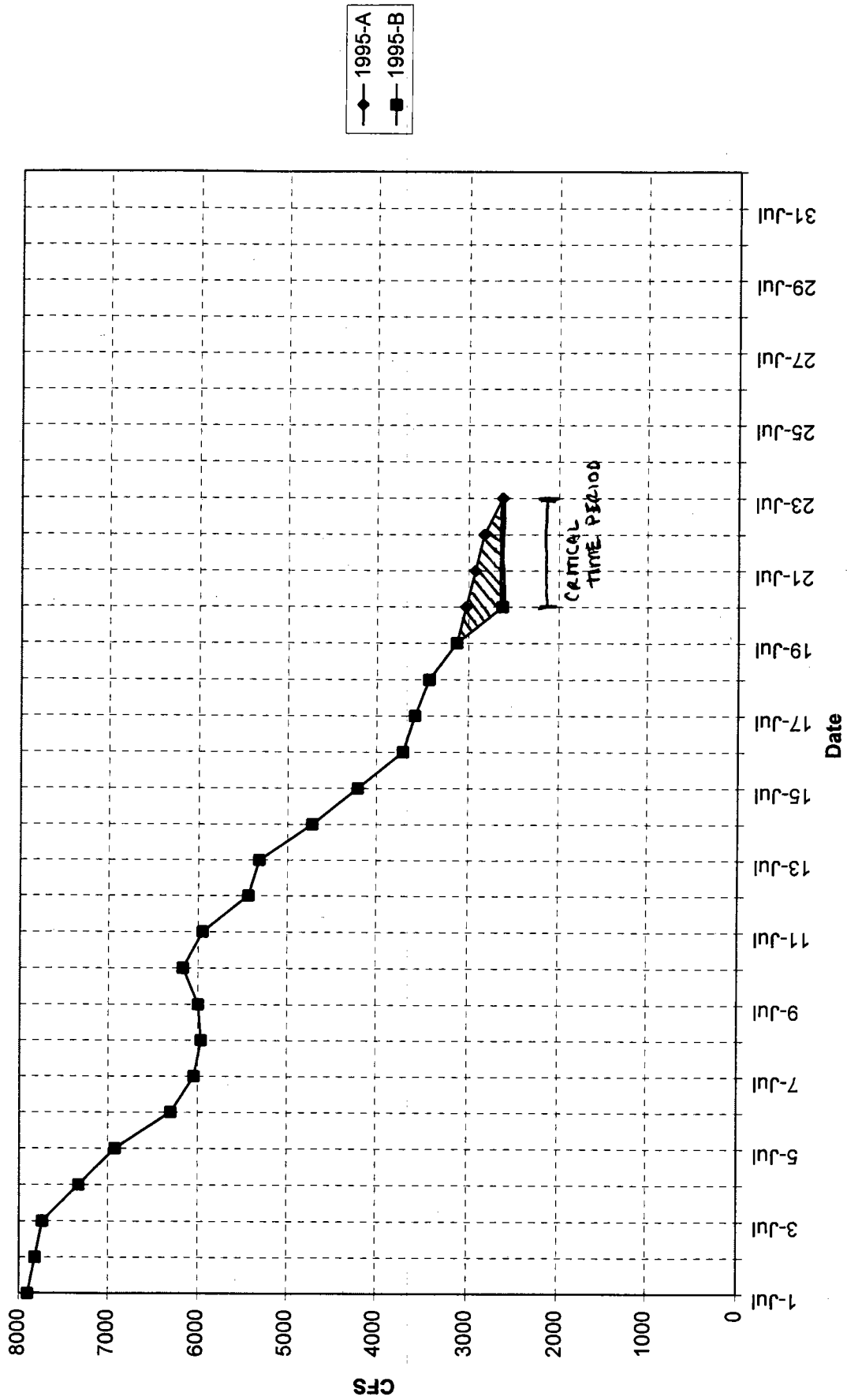
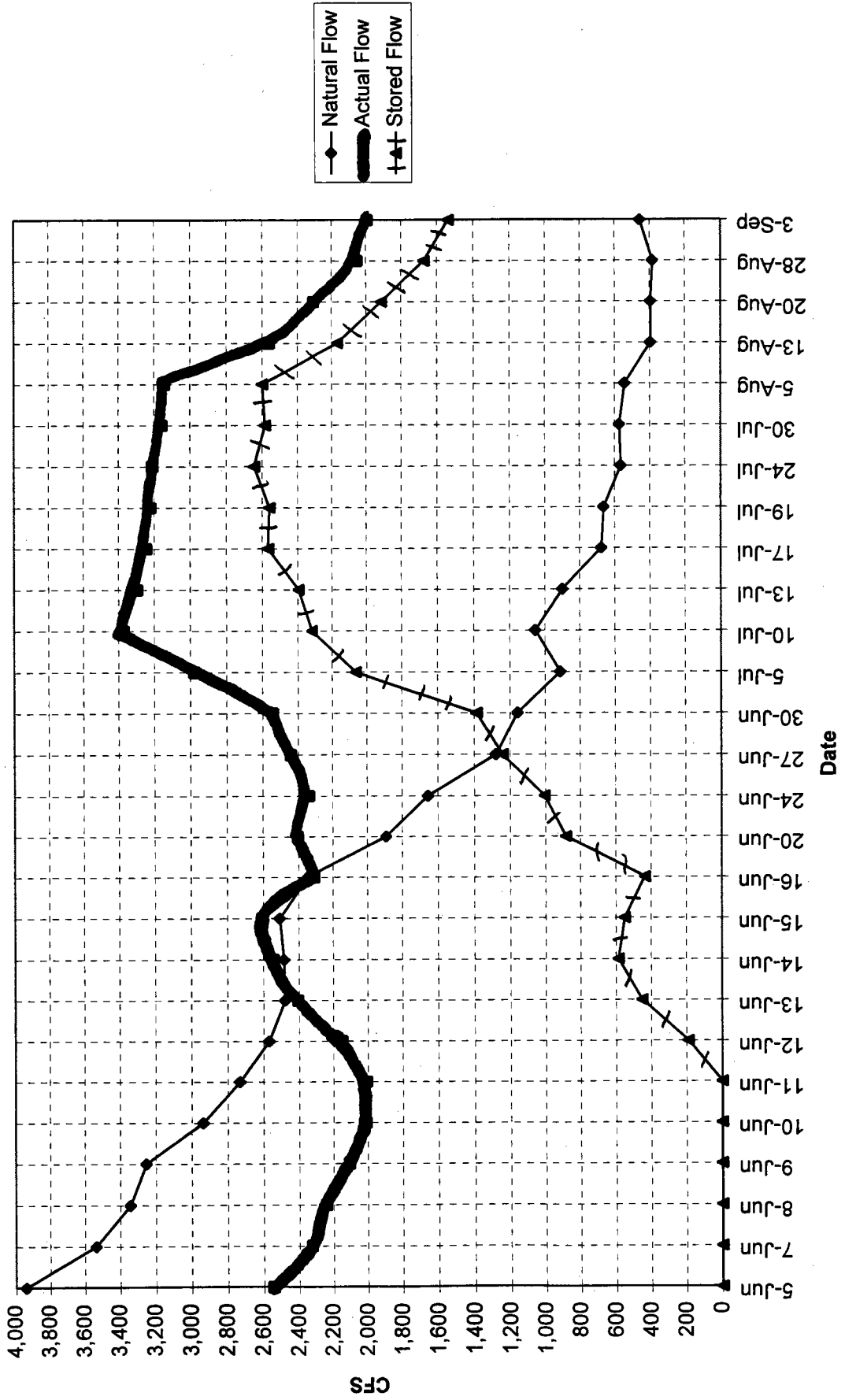


Chart6

Horseshoe Bend Flows - 1994



Payette River Water Supply Bank
LEASE OF WATER TO WATER SUPPLY BANK
FOR 19__ Irrigation Season

Mail or Deliver to: Watermaster
Water District 65, Payette River

Dear Watermaster:

Carol Ann MacGregor and children have a storage contract for stored water
(Name of Organization or Individual)

from Deadwood
(Name of Reservoir)

Carol L MacGregor, et al
(Name of Organization or Individual)

hereby assigns 880 Acre-Feet of storage space/water to the Payette River Water Supply Bank for the 1995 irrigation season. This lease is made pursuant to the Payette River Water Supply Bank Procedures approved by the Idaho Water Resource Board. By this lease you are made the agent of this organization/individual for the rental, delivery, and collection of monies for the above-described water. This lease is made with the understanding that if this water is not rented from the Water Supply Bank in the above-referenced year, the storage space/water will revert to the leasing organization/individual at the end of the irrigation season in that year.

Dated this 20th day of June, 1995.

Carol L MacGregor
(Name of Organization or Individual)

by owner
(Title)

1109 Warm Springs Ave, Boise, Id 83712
(Address of Organization or Individual)

IN BASIN USE ONLY!

Payette River Water Supply Bank
LEASE OF WATER TO WATER SUPPLY BANK
FOR 19 95 IRRIGATION SEASON

Mail or Deliver to: Watermaster
Water District 65
Payette River

Dear Watermaster:

EMMETT IRRIGATION DISTRICT has a storage contract for stored water
(Name of Organization or Individual)
from LAKES RESERVOIR COMPANY, INC.

hereby assigns 11,882 Acre-Feet of Lakes Reservoir Company, Inc.
storage water to the Payette River Water Supply Bank for lease providing
that it be for in basin use ONLY and NOT subject to last to fill clause.
That any storage water not spoken for by September 1, 1995, will become
NO longer available to purchase and will revert back to Emmett Irrigation
District as storage water so that it may be used for the 1995 irrigation
season. This lease is made pursuant to the Payette River Water Supply
Bank Procedures approved by the Idaho Water Resource Board. By this lease,
you are made the agent of this organization for the rental, delivery and
collection of monies for the above-described water.

Dated this 20 day of June, 19 95.

Emmett Irrigation District, by Karl Jiller - chairman
(Name of Organization) (Title)

222 East Park
(Address of Organization)

Emmett, Id 83617

Payette River Water Supply Bank
LEASE OF WATER TO WATER SUPPLY BANK
FOR 19 95 Irrigation Season

Mail or Deliver to: Watermaster
Water District 65, Payette River

Dear Watermaster:

Farmers Co-operative Irrig. Co. has a storage contract for stored water
(Name of Organization or Individual)
First: Payette Lake
from Second: Cascade Reservoir. Farmers Co-operative Irrigation Co.
(Name of Reservoir) (Name of Organization or Individual)

hereby assigns 20,000 Acre-Feet of storage space/water to the Payette River Water Supply Bank for the 19 95 irrigation season. This lease is made pursuant to the Payette River Water Supply Bank Procedures approved by the Idaho Water Resource Board. By this lease you are made the agent of this organization/individual for the rental, delivery, and collection of monies for the above-described water. This lease is made with the understanding that if this water is not rented from the Water Supply Bank in the above-referenced year, the storage space/water will revert to the leasing organization/individual at the end of the irrigation season in that year.

Dated this 29th day of June, 19 95.

Farmers Co-operative Irrig. Co., by Walter Lammie
(Name of Organization or Individual) (Title) Chairman

102 N Main, Payette, ID 83661
(Address of Organization or Individual)

The water leased to the Water Supply Bank will first provide for irrigation; secondly for salmon augmentation

Payette River Water Supply Bank
LEASE OF WATER TO WATER SUPPLY BANK
FOR 19 95 Irrigation Season

Mail or Deliver to: Watermaster
Water District 65, Payette River

Dear Watermaster:

Noble Ditch Company has a storage contract for stored water
(Name of Organization or Individual)

from First: Payette Lake; Second: Cascade Reservoir Noble Ditch Company
(Name of Reservoir) (Name of Organization or Individual)

hereby assigns 7500 Acre-Feet of storage space/water to the Payette River Water Supply Bank for the 1995 irrigation season. This lease is made pursuant to the Payette River Water Supply Bank Procedures approved by the Idaho Water Resource Board. By this lease you are made the agent of this organization/individual for the rental, delivery, and collection of monies for the above-described water. This lease is made with the understanding that if this water is not rented from the Water Supply Bank in the above-referenced year, the storage space/water will revert to the leasing organization/individual at the end of the irrigation season in that year.

Dated this 29th day of June, 19 95.

Noble Ditch Company

Samuel Sudd, by Chairman
(Name of Organization or Individual) (Title)

The water leased to the Water Supply Bank will first provide for Noble Ditch Company irrigation; secondly for salmon augmentation.
(Address of Organization or Individual)

102 N Main, Payette, ID 83661

Payette River Water Supply Bank
LEASE OF WATER TO WATER SUPPLY BANK
FOR 19 95 Irrigation Season

Mail or Deliver to: Watermaster
Water District 65, Payette River

Dear Watermaster:

Lower Payette Ditch Company has a storage contract for stored water
(Name of Organization or Individual)
First: Payette Lake; Second: Cascade Reservoir
from Lower Payette Ditch Co.
(Name of Reservoir) (Name of Organization or Individual)


hereby assigns 10,000 Acre-Feet of storage space/water to the Payette River Water Supply Bank for the 1995 irrigation season. This lease is made pursuant to the Payette River Water Supply Bank Procedures approved by the Idaho Water Resource Board. By this lease you are made the agent of this organization/individual for the rental, delivery, and collection of monies for the above-described water. This lease is made with the understanding that if this water is not rented from the Water Supply Bank in the above-referenced year, the storage space/water will revert to the leasing organization/individual at the end of the irrigation season in that year.

Dated this 29th day of June, 1995.

Cecil Shantloff, by President
(Name of Organization or Individual) (Title)
Lower Payette Ditch Company

102 N Main, Payette, ID 83661
(Address of Organization or Individual)

The water leased to the Water Supply Bank will first provide for irrigation; secondly for salmon augmentation



Water District No. 65, Payette River

Instream Flows for September, 1995

Meeting Held at DEQ Conf Room A, Boise, 8/31/1995 3:00 pm

AGENDA

1. Welcome and Introductions
2. Purpose of Meeting ^{① Review instream flow} ^{② Set Cascade + Payette Lake Levels for fall}
3. Flows Needed in the Payette River 250 cfs 0
4. Potential Flow Contributors 5000 af ^{Bureau of Rec @} Black Canyon
5. Schedule of Contributions - All or 1 week
6. Watermaster Handling of Flows 500 cfs over dam
7. Public Notice
 - a. Min flows
 - b. Cascade
 - c. Big Payette Lake

Notes

1. Predicting 575 k ^{← includes capture of Big Payette Lake water} active storage on Sept 15th per BOR computer generation.
2. BOR proposes releases of natural inflow beginning 15 Sept, 400-500 cfs. This will hold Cascade Res stable at 575^k af.
3. Dec 10 1200 cfs consisting of 1000 cfs for IPCO + 200 cfs ^{Cascade Power}
4. Deadwood min flow acct = 30k af which is available for flow above Emmett (physically released from Cascade), up to 5000 af

(See attached page for continuation)

5. Letha Options

- a. Run water downstream
- b. Use water for instream purposes
- c. Sell for last-to-fill (with backup from other companies if a 1977 occurs)
- d. Use water to refill evaporation of 1995 losses
- e. In-basin rental pool

6. Other irr companies might donate
Check with the companies

	Farmers	-
△	Black Canyon	-
	Lower Payette	-
	Noble	-
	Letha	
	Enterprise	- All in rental pool

Payette River Instream Flows
Attendance Roster

Meeting on 8/31/95

<u>Name</u>	<u>Representing</u>
SHERYL HOWE	IDWR
MARK LIMBAUGH	WARA DISTRICT NO. 65
Brian Andrew	Water District # 65
Cecil Shestakoff	Lake Reservoir
Karl Siller	Lake Reservoir + Emmett Dam
Gene Divine	Lake Reservoir
Byron Haines	Lake Reservoir
Kirk Wells	BOR
Jerrold D. Gregg	USBR-SBAO
D. Tutill	IDWR

Invited but not in attendance:

Roger Furman, IPCO

Scott Grunder, IDWR FG

Water District No. 65, Payette River

Instream Flows for September, 1995

Meeting Held at DEQ Conf Room A, Boise, 8/31/1995 3:00 pm

AGENDA

1. Welcome and Introductions
2. Purpose of Meeting
3. Flows Needed in the Payette River
4. Potential Flow Contributors
5. Schedule of Contributions
6. Watermaster Handling of Flows
7. Public Notice

WATER DISTRICT 65 - PAYETTE RIVER FLOW ACCOUNTING - AUG 30, 1995

31-AUG-95

REACH FLOWS IN CFS	ACTUAL DATE	NATURAL FLOW	ACTUAL FLOW	RESMAINING NAT FLOW	POWER FLOW	STORED FLOW	RESRVOIR EVAP FLOW	NATURAL DIV	TOTAL RCH DIV	REACH LAST RIGHT
1 SOUTH FORK AT LOWMAN	AUG 28	462.	462.	462.	0.	0.	0.	0.	0.	462.
2 DEADWOOD BLW DEADWOOD	AUG 28	70.	552.	70.	0.	482.	17.	0.	0.	70.
3 PAYETTE NR BANKS	AUG 29	827.	1309.	827.	0.	482.	0.	0.	0.	294.
11 UPPER NORTH FORK	AUG 27	9.	9.	9.	0.	0.	0.	0.	0.	9.
4 NORTH FORK AT MCCALL	AUG 27	44.	185.	44.	0.	141.	0.	0.	0.	35.
5 AT MCCALL TO CASCADE	AUG 28	118.	913.	0.	118.	795.	152.	0.	0.	75.
6 N FORK CASCADE TO BANKS	AUG 29	233.	1027.	233.	0.	795.	0.	0.	0.	114.
7 BANKS TO HORSESHOE BEND	AUG 29	1090.	2361.	1090.	0.	1271.	7.	0.	6.	31.
8 HORSESHOE BEND TO EMMETT	AUG 29	1186.	839.	751.	0.	89.	0.	435.	1618.	96.
9 EMMETT TO MID SLOUGH	AUG 29	1383.	397.	315.	0.	82.	0.	632.	639.	197.
13 COMBINED WASTE	AUG 29	85.	41.	85.	0.	-44.	0.	0.	44.	85.
12 BELOW 7 MILE SLOUGH	AUG 29	1467.	209.	0.	135.	74.	0.	264.	273.	0.
10 LETHA TO PAYETTE	AUG 30	2255.	490.	468.	0.	22.	0.	455.	463.	788.
TOTALS			1787.	3042.		2255.				

* - INDICATES FLOW ESTIMATED, NOT MEASURED

RESERVOIR	PREV CONT (AF)	CURR CONT (AF)	CHNG CONT (CFS)	ACCR STOR (CFS)	TOTL STOR (AF)	TOTL EV (AF)	PRIORITY	RESERVOIR	RIGHT (AF)	STORED (AF)
1 DEADWOOD	130291.0	129267.0	-516.3	0.0	161900.0	1067.8	1	PAYETTE	27750.0	26470.0
2 UPPER LAKES	6500.0	6500.0	0.0	0.0	6500.0	0.0	2	DEADWOOD	116800.0	116800.0
3 PAYETTE	34500.0	34300.0	-100.8	0.0	26470.0	0.0	3	UPPER LAKES	2400.0	2400.0
4 CASCADE	623852.0	622056.0	-905.5	0.0	653190.0	11527.4	4	UPPER LAKES	2600.0	2600.0
5 BLACK CANYON	304445.0	30434.0	-5.5	0.0	0.0	552.8	5	UPPER LAKES	1300.0	1300.0
TOTAL	825588.0	822557.0	-1528.1	0.0	848060.0	13148.0	6	CASCADE	570439.0	570439.0
							7	UPPER LAKES	200.0	200.0
							8	DEADWOOD	45100.0	45100.0
							9	CASCADE	82751.0	82751.0
							TOTAL	849340.0	848060.0	

ABV LETHA STORAGE USED 477134.0
 PASSING LETHA STORED 5234.6
 ABV LETHA DIVERTED 175033.9
 UNACCT STORED 37956.0

7 MILE SLOUGH AT HEAD CFS - 343. AT END CFS - 47.
 COMBINED WASTE TO 7 MILE SLOUGH CFS - 41.
 UPPER 7 MILE COEF - 1.04 LOWER 7 MI COEF - 1.03

YEAR-TO-DATE AF 450772.0

WATER DISTRICT 65 - PAYETTE RIVER DIVERSION DATA - AUG 30, 1995

31-AUG-95

(1) STORAGE USE COMBINED WITH NS EMMETT						(2) STORAGE USE COMBINED WITH SS BLACK CANYON								
DIVERSION	CFS DIVN	CFS STOR	AF USED	AF RMNG	DIVERSION	CFS DIVN	CFS STOR	AF USED	AF RMNG	DIVERSION	CFS DIVN	CFS STOR	AF USED	AF RMNG
1 S DOBSON	1	1	86	-86	31 CURTIS-MCCONNELL	1	1	42	295	61 PATTON-RIGGS	2	0	0	509
2 E K ALLEN	0	0	12	-12	32 D HEFFNER	0	0	38	-38	62 NOBLE	192	0	43	6330
3 DBL DIAMOND #1	1	1	69	-69	33 R HUNTER	0	0	16	345	63 ROSEBURY	9	0	0	29
4 HEFFNER	1	1	60	-60	34 MACGREGOR #4	0	0	0	0	64 STEHART	19	0	0	0
5 DOBSON-OLIVER	2	2	119	-119	35 MACGREGOR #3	0	0	0	0	65 NICHOLS	14	6	401	-177
6 J HASBROUCK	0	0	12	-12	36 MACGREGOR #2	0	0	0	0	66 PULLEY	4	0	0	1103
7 D & L REAY	0	0	7	13	37 MACGREGOR #1	0	0	0	0	67 PULLEY PUMP	1	0	3	95
8 DRAKE #1	1	1	30	-30	38 EMMETT IRR DIST	0	0	114	50882	68 RASMUSSEN	32	2	111	-81
9 DRAKE #2	0	0	18	-18	39 SS EMMETT ID (1)	68	16	0	0	69 COOPER	4	0	0	0
10 DBL DIAMOND #2	2	2	115	-115	40 BLACK CANYON IRR	1153	1153	44428	181137	70 UPPER ACCORD	9	1	90	-90
11 FRY & SONS	2	2	103	-103	41 LAST CHANCE	96	0	0	0	71 ACCORD PUMP	2	0	0	0
12 BOISE CASCADE P	2	2	79	-79	42 FOWLER	0	0	1	43	72 LOWER ACCORD	14	0	0	0
13 CITY OF HS BEND	2	2	98	-98	43 HODGINS	0	0	21	-21	73 NESBITT-MCFARLAND	17	6	389	-389
14 DBL DIAMOND #3	2	2	93	-93	44 BROWN #1	1	0	0	0	74 BARKER	3	0	0	0
15 J FRY	0	0	2	-2	45 BROWN #2	0	0	0	0	75 HOOKEY-BURT	2	0	0	0
16 C COOPER	0	0	7	-7	46 FARMERS COOP	379	0	0	26684	76 PENCE	4	0	0	0
17 D SHOEMAKER	0	0	8	117	47 NEBEKER-STOKELY	0	0	20	-20	77 LOWER PAYETTE	267	0	0	0
18 G BROWN	0	0	1	-1	48 GILL SLOUGH	10	0	0	0	78 EAGLE ISL FARMS	30	0	18	-18
19 MONTOUR FARMERS	20	0	0	1149	49 BOISE CASCADE	5	0	0	0	79 JOHNSON-HIGBY	25	0	0	0
20 B JENKINS SOUTH	0	0	0	-26	50 SMITH	8	6	376	-376	80 SIMPLOT	50	0	0	0
21 E GATFIELD	0	0	36	1119	51 ENTERPRISE	45	0	0	0	81 FISH AND GAME	0	0	0	0
22 L MCCONNELL	0	0	29	-29	52 BILBREY	17	0	0	122	82 SHELTON	0	0	0	0
23 B JENKINS NORTH	0	0	11	-11	53 ROGERS	0	0	0	0	83 B MAY	3	0	0	0
24 W SHOBL	0	0	10	-17	54 REED	44	0	182	-182	84 FOILES	0	0	0	0
25 MCDONOUGH-NEWELL	0	0	17	39	55 KESGARD-TSCHUDY	8	0	206	-196	85 MOGENSEN	1	1	0	0
26 M CANADAY	1	1	42	414	56 O'TURLEY	3	0	0	4	86 JACKSON	1	0	0	0
27 J SAAD	0	0	7	-7	57 SEITZ	16	0	0	2101	87 DAVIS	1	0	0	0
28 H GATFIELD	0	0	35	560	58 WOODS	4	0	1	91	88 SWANSON	1	0	0	0
29 H FROST	0	0	0	0	59 PAYETTE R RANCH	2	0	0	0	89 WASHOE	30	0	0	0
30 F CHARTERS	0	0	1	14	60 399 PUMPS (2)	44	44	0	0					