

Photos by D. Turnhill



On-site Visit

Lakey Creek

8/4/94

1. Lakey Creek being diverted into the Wallings/Cole ditch. (Natural stream flows to the right.)
2. Split between Cole (left) and Wallings (right).
3. Flow to Cole Property (about 5-10')
4. Wallings meadow. (See ditch in foreground)
5. Stockwater & irrigation use for Wallings water.
6. One of Wallings ditches (now dry).
7. Another Wallings ditch
8. Garden irrigated by Coles. Unoccupied house.

Photos by D. Turnhill



On-site Visit

Lakey Creek

8/4/94

1. Lakey Creek being diverted into the Wallings/Cole ditch. (Natural stream flows to the right.)
2. Split between Cole (left) and Wallings (right).
3. Flow to Cole Property (about 5-10")
4. Wallings meadow. (See ditch in foreground)
5. Stockwater & irrigation use for Wallings water.
6. One of Wallings ditches (now dry).
7. Another Wallings ditch
8. Garden irrigated by Coles. Unoccupied house

Photos by D. Tutthill

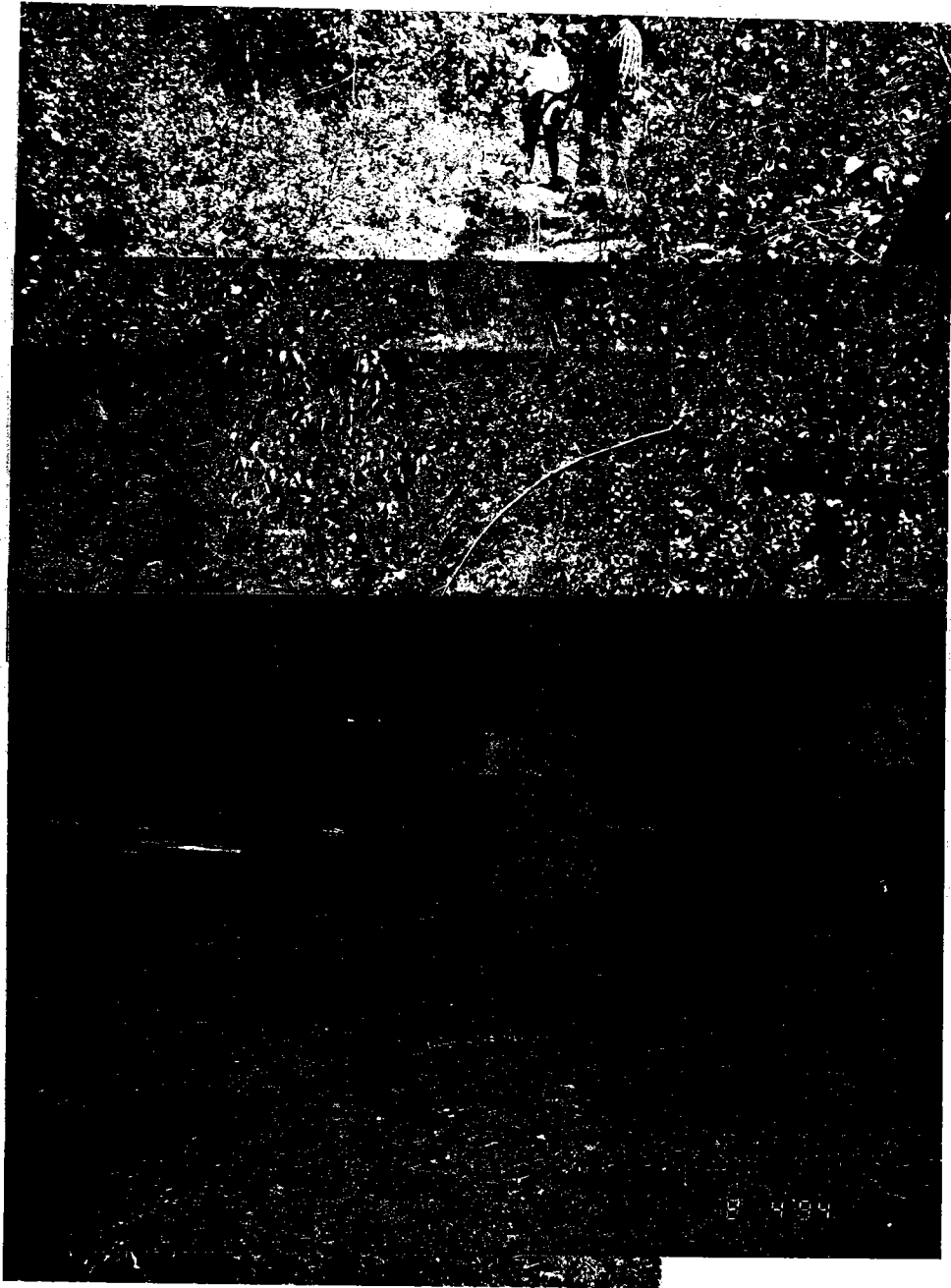


On-site Visit

Lakey Creek

8/4/94

1. Lakey Creek being diverted into the Wallings/Cole ditch. (Natural stream flows to the right.)
2. Split between Cole (left) and Wallings (right).
3. Flow to Cole Property (about 5-10')
4. Wallings meadow. (see ditch in foreground)
5. Stockwater & irrigation use for Wallings water.
6. One of Wallings ditches (now dry).
7. Another Wallings ditch
8. Garden irrigated by Coles. Unoccupied house



Photos by D. Tutthill

On-site Visit

Lakey Creek

8/4/94


1. Lakey Creek being diverted into the Wallings/Cole ditch. (Natural stream flows to the right.)
2. Split between Cole (left) and Wallings (right).
3. Flow to Cole Property (about 5-10)
4. Wallings meadow. (See ditch in foreground)
5. Stockwater & irrigation use for Wallings water.
6. One of Wallings ditches (now dry).
7. Another Wallings dit
8. Garden irrigated by Coles. Unoccupied house

Photos by D. Tutthill

On-site Visit

Lakey Creek

8/4/94





1. Lakey Creek being diverted into the Wallings/Cole ditch. (Natural stream flows to the right.)
2. Split between Cole (left) and Wallings (right).
3. Flow to Cole Property (about 5-10')
4. Wallings meadow. (See ditch in foreground)
5. Stockwater & irrigation use for Wallings water.
6. One of Wallings ditches (now dry).
7. Another Wallings ditch
8. Garden irrigated by Cols. Unoccupied house

Photos by D. Tutthill

On-site Visit

Lakey Creek

8/4/94




1. Lakey Creek being diverted into the Wallings/Cole ditch. (Natural stream flows to the right.)
2. Split between Cole (left) and Wallings (right).
3. Flow to Cole Property (about 5-10')
4. Wallings meadow. (See ditch in foreground.)
5. Stockwater & irrigation use for Wallings water.
6. One of Wallings ditches (now dry).
7. Another Wallings ditch
8. Garden irrigated by Coles. Unoccupied house

Photos by D. Turnill

On-Site Visit



Lakey Creek

8/4/94



1. Lakey Creek being diverted into the Wallings/Cole ditch. (Natural stream flows to the right.)
2. Split between Cole (left) and Wallings (right).
3. Flow to Cole Property (about 5-10)
4. Wallings meadow. (see ditch in foreground)
5. Stockwater & irrigation use for Wallings water.
6. One of Wallings ditches (now dry).
7. Another Wallings ditch
8. Garden irrigated by Coles. Unoccupied house

Photos by D. Tutthill



On-site Visit

Lakey Creek

8/4/94

1. Lakey Creek being diverted into the Wallings/Cole ditch. (Natural stream flows to the right.)
2. Split between Cole (left) and Wallings (right).
3. Flow to Cole Property (about 5-10')
4. Wallings meadow. (See ditch in foreground)
5. Stockwater & irrigation use for Wallings water.
6. One of Wallings ditches (now dry).
7. Another Wallings ditch
8. Garden irrigated by Cole's. Unoccupied house