

Form No. 300-W

WATERMASTER'S

DAILY RECORD

Stream MILL CREEK
Water District 740
Month of MAY, 19 96
Watermaster RICHARD A. MOLL
P.O. Address Box 153 LEADORE ID. 83424

Ten days after the close of the
Irrigation season the Watermaster
must forward this book to

DEPARTMENT OF
WATER RESOURCES
STATEHOUSE
BOISE, IDAHO 83720

If this book is lost, the finder will please
return it to the Watermaster of the district, as
it contains valuable records.

Month of May 19 96

feet per second for 24-hour periods, or
24-hour second feet. Give name of owner
of water rights, not tenant.

Name of Present Owner	WATER RIGHT IDENTIFICATION NO.	Amount Second Feet (cfs)	AKS				
			1	2	3	4	5
LEADORE GRAZING J.C. AMONSON	74-0278	3.60					
	74-0479A	4.70					
	74-0406A	4.23					
	74-0407A	4.00					
	74-0480	6.40					
	TOTAL	15.33					
W.A. SWYDER	74-0479B	4.70					
	74-0406B	4.23					
	74-0407B	4.00					
	74-1143	1.40					
	TOTAL	10.13					
R.K. CARLSON	74-0484A	1.64					
	74-0483A	3.40					
	74-0484A	1.60					
	74-0488A	4.80					
	74-0489	6.40					
	74-0486	6.40					
	TOTAL	21.04					
R.L. TYLER	74-0484B	1.64					
	74-0483B	3.40					
	74-0484B	1.60					
	74-4156	.90					
	TOTAL	7.34					
ROBERT AMONSON	74-0485	6.36					

Month of MAY 1996

NOTE — Figures to be given in cubic feet per second for 24-hour periods, or 24-hour second feet. Give name of owner of water rights, not tenant.

Name of Pres Owner	6	7	8	9	10	11	12	13	14	15	AKS
LEADORE GRAZI								360	360	360	
J. C. AMONSON								770	770	770	
								773	773	773	
								-	-	-	
								709	508	508	
								707	1001	1001	
W. A. SNYDER								770	770	770	
								773	773	773	
								-	-	-	
								-	-	-	
								493	493	493	
R. K. CARLSON								164	164	198	
								106	370	386	
								-	116	193	
								-	-	280	
								-	-	171	
								-	-	-	
								770	600	778	
R. L. TYLER								164	164	198	
								105	370	386	
								-	116	194	
								-	-	-	
								769	600	778	
ROBERT AMONSON								193	679	710	

Month of MAY 1996

NOTE — Figures to be given in cubic feet per second for 24-hour periods, or 24-hour second feet. Give name of owner of water rights, not tenant.

Name of Pres Owner	16	17	18	19	20	21	22	23	24	25	RKS
LEADORE GRAZI	360	360	360	360	360	360	360	360	360	360	
J. C. AMONSON	Y70	Y70	Y70	Y70	Y70	Y70	Y70	Y70	Y70	Y70	
	YV3	YV3	YV3	YV3	YV3	YV3	YV3	YV3	YV3	YV3	
	-	-	-	-	-	-	-	-	-	-	
	508	508	641	574	508	470	377	335	313	Y51	
	1001	1001	1134	1067	1001	913	870	878	806	744	
W. A. SNYDER	Y70	Y70	Y70	Y70	Y70	Y70	Y70	Y70	Y70	Y70	
	YV3	YV3	YV3	YV3	YV3	YV3	YV3	YV3	YV3	YV3	
	-	-	-	-	-	-	-	-	-	-	
	-	-	-	-	-	-	-	-	-	-	
	493	493	493	493	493	493	493	493	493	493	
R. K. CARLSON	177	190	195	164	164	164	164	164	164	164	
	346	371	381	370	370	173	370	370	370	370	
	174	186	191	145	07	-	47	70	60	43	
	Y80	Y80	Y80	Y80	Y80	Y80	137	-	-	-	
	496	539	569	468	385	485	-	-	-	-	
	-	-	-	Y14	151	-	-	-	-	-	
	1473	1566	1616	1591	1307	1057	663	554	544	577	
R. L. TYLER	177	190	195	164	164	164	164	164	164	164	
	346	371	381	370	370	173	370	370	370	370	
	173	186	191	144	27	-	43	69	61	47	
	-	-	-	-	-	-	-	-	-	-	
	696	747	767	678	487	Y87	577	593	545	576	
ROBERT AMONSON	471	679	679	317	-	-	-	-	-	-	

Month of May 1996

NOTE — Figures to be given in cubic feet per second for 24-hour periods, or 24-hour second feet. Give name of owner of water rights, not tenant.

Name of Pres Owner	26	27	28	29	30	31	Total in 24-hour Sec. Feet	REMARKS
LEADORE GRAZ	360	360	360	360	360	360	6840	
J. C. AMONSON	470	470	470	470	470	470	5130	
	423	423	423	423	423	423	4437	
	—	—	—	—	—	—	—	
	430	409	409	444	444	440	7612	
	723	704	704	935	935	913	16979	
W. A. SNYDER	470	470	470	470	470	470	5130	
	423	423	423	423	423	423	4437	
	—	—	—	—	—	—	—	
	—	—	—	—	—	—	—	
	493	493	493	493	493	493	9367	
R. K. CARLSON	164	164	164	164	164	164	3440	
	320	320	320	320	320	320	5873	
	44	43	116	116	116	116	1776	
	—	—	—	—	—	—	2097	
	—	—	—	—	—	—	3113	
	—	—	—	—	—	—	365	
	526	527	600	600	600	600	26444	
R. L. TYLER	164	164	164	164	164	164	3440	
	320	320	320	320	320	320	5874	
	43	44	116	116	116	116	1775	
	—	—	—	—	—	—	—	
	527	526	600	600	600	600	10867	
ROBERT AMONSON	—	—	—	—	—	—	3448	

Month of May

19 96

NOTE — Figures to be given in cubic feet per second for 24-hour periods, or 24-hour second feet. Give name of owner of water rights, not tenant.

Name of Present Owner	WATER RIGHT IDENTIFICATION NO.	Amount Second Feet (cfs)	1	2	3	4	5
K.O. PETERSON	74-0Y88-B	3.60					
	74-0Y87	3.20					
	TOTAL	6.80					
MS HARLANO LIVESTOCK	74-Y159	1.20					
FRANK STODDARD	74-0955	1.50					
AMOS STRUPP	74-Y194	5.00					

Month of MAY 1996

NOTE — Figures to be given in cubic feet per second for 24-hour periods, or 24-hour second feet. Give name of owner of water rights, not tenant.

Name of Pres. Owner	6	7	8	9	10	11	12	13	14	15
KD. PETERSON									81	350
									-	-
									81	350
MS FARLANO LIVE									-	-
FRANK STODD									-	-
AMOS STRU									-	-

Month of MAY 1996

NOTE - Figures to be given in cubic feet per second for 24-hour periods, or 24-hour second feet. Give name of owner of water rights, not tenant.

Name of Pre-Owner	16	17	18	19	20	21	22	23	24	25
<u>KO. PETERSON</u>	360	360	360	360	360	<u>YIV</u>	-	-	-	-
	91	34	34	-	-	-	-	-	-	-
	451	394	394	360	360	<u>YIV</u>	-	-	-	-
<u>MC FARLAND LIM</u>	-	-	-	-	-	-	-	-	-	-
<u>FRANK STODD</u>	-	-	-	-	-	-	-	-	-	-
<u>AMOS STRU</u>	-	-	-	-	-	-	-	-	-	-

Month of MAY 1996

NOTE — Figures to be given in cubic feet per second for 24-hour periods, or 24-hour second feet. Give name of owner of water rights, not tenant.

Name of Pre Owner	26	27	28	29	30	31	Total		REMARKS
							in	Sec. Feet	
<u>KD. PETERSON</u>	—	—	—	—	—	—	24	43	
	—	—	—	—	—	—	1	59	
	—	—	—	—	—	—	26	07	
<u>MC FARLANO LTD</u>	—	—	—	—	—	—			
<u>FRANK STODD</u>	—	—	—	—	—	—			
<u>AMOS STRU</u>	—	—	—	—	—	—			

Time of Water Master and Assistants

Month of MAY 1996

NAMES	1	2	3	4	5	6	7	8
RICHARD A. MOLL								
	9	10	11	12	13	14	15	16
RICHARD A. MOLL					2.0	1.5	1.5	2.0
	17	18	19	20	21	22	23	24
RICHARD A. MOLL	1.0	3.0	4.0	1.5	3.0	2.0	1.5	1.0
	25	26	27	28	29	30	31	Total
RICHARD A. MOLL	1.5	1.5	1.5	2.0	1.5	1.0	1.5	36.5

REMARKS

Month of JUNE 19 96

NOTE — Figures to be given in cubic feet per second for 24-hour periods, or 24-hour second feet. Give name of owner of water rights, not tenant.

Name of Present Owner	WATER RIGHT IDENTIFICATION NO.	Amount Second Feet (cfs)	1	2	3	4	5	RKS
LEADORE GRADING J. C. Amundson	74-0278	3.60	360	360	360	393	402	
	74-0279A	2.70	270	270	270	295	301	
	74-0406A	2.23	223	223	223	244	249	
	74-0407A	4.00	—	—	—	—	—	
	74-0280	6.40	420	486	596	699	715	
	TOTAL	15.33	913	979	1089	1238	1265	
W. A. SNYDER	74-0279B	2.70	270	270	270	295	301	
	74-0406B	2.23	223	223	223	244	249	
	74-0407B	4.00	—	—	—	—	—	
	74-1123	1.20	—	—	—	—	—	
	TOTAL	10.13	493	493	493	539	550	
R. E. CARLSON	74-0282A	1.64	164	167	183	203	230	
	74-0283A	3.20	320	327	356	397	450	
	74-0284A	1.60	116	163	178	199	225	
	74-0288A	2.80	—	—	—	280	280	
	74-0289	6.40	—	—	—	294	720	
	74-0286	6.40	—	—	—	—	640	
	TOTAL	21.04	600	657	717	1373	1545	
R. L. TYLER	74-0282B	1.64	164	167	182	203	230	
	74-0283B	3.20	320	327	356	397	450	
	74-0284B	1.60	116	164	178	198	225	
	74-2156	.90	—	—	—	250	500	
	TOTAL	7.34	600	658	716	1048	1405	
ROBERT AMUNDSON	74-0285	6.36	—	—	—	274 1075		
					9.27	3		

Month of JUNE 19 96

NOTE — Figures to be given in cubic feet per second for 24-hour periods, or 24-hour second feet. Give name of owner of water rights, not tenant.

Name of Pres Owner	6	7	8	9	10	11	12	13	14	15	RKS
LEADORE GR.	393	389	389	389	389	389	389	389	389	389	
J. C. AMONSON	Y95	Y9V	Y9V	Y9V	Y92	Y9V	Y9V	Y9V	Y9V	Y9V	
	Y44	Y41	Y41	Y41	Y41	Y41	Y41	Y41	Y41	Y41	
	—	—	—	—	—	—	—	—	—	—	
	699	69V	69V	69V	692	69V	69V	69V	69V	69V	
	1X38	1XV5	1XV5	1XV5	1XV5	1XV5	1XV5	1XV5	1XV5	1XV5	
W. A. SNYDER	Y95	Y9V	Y9V	Y9V	Y92	Y9V	Y9V	Y9V	Y9V	Y9V	
	Y44	Y41	Y41	Y41	Y41	Y41	Y41	Y41	Y41	Y41	
	—	—	—	—	—	—	—	—	—	—	
	—	1X0	1X0	1X0	1X0	1X0	—	—	—	—	
	539	653	653	653	653	653	533	533	533	533	
R. E. CARLSON	Y30	Y17	Y17	Y17	Y17	Y17	Y17	Y17	Y17	Y17	
	450	4X3	4X3	4X3	4X3	4X3	4X3	4X3	4X3	4X3	
	YV5	Y11	Y11	Y11	Y11	Y11	Y11	Y11	Y11	Y11	
	Y80	Y80	Y80	Y80	Y80	Y80	Y80	Y80	Y80	Y80	
	7Y0	7Y0	7Y0	7Y0	7Y0	7Y0	7Y0	7Y0	7Y0	7Y0	
	640	640	640	640	640	640	649	649	649	649	
	Y545	Y491	Y491	Y491	Y491	Y491	Y500	Y500	Y500	Y500	
R. L. TYLER	Y30	Y17	Y17	Y17	Y17	Y17	Y17	Y17	Y17	Y17	
	450	4X3	4X3	4X3	4X3	4X3	4X3	4X3	4X3	4X3	
	YV5	Y11	Y11	Y11	Y11	Y11	Y11	Y11	Y11	Y11	
	Y75	Y75	Y75	Y75	Y75	Y75	Y75	Y75	Y75	Y75	
	1180	11Y6	11Y6	11Y6	11Y6	11Y6	11Y6	11Y6	11Y6	11Y6	
ROBERT AMONSON	1061	800	800	800	800	800	800	800	800	800	

Month of JUNE 19 96

NOTE — Figures to be given in cubic feet per second for 24-hour periods, or 24-hour second feet. Give name of owner of water rights, not tenant.

Name of Pres. Owner	16	17	18	19	20	21	22	23	24	25	RKS
LEADORE GR.	389	389	389	389	389	360	360	360	360	360	
J. C. Amundson	✓92	✓92	✓92	✓92	✓92	✓70	✓70	✓70	✓70	✓70	
	✓41	✓41	✓41	✓41	✓41	✓13	✓13	✓13	✓13	✓13	
	—	—	—	—	—	—	—	—	—	—	
	692	692	692	692	692	641	574	464	464	464	
	1225	1225	1225	1225	1225	1134	1067	957	957	957	
W. A. SNYDER	✓92	✓92	✓92	✓92	✓92	✓70	✓70	✓70	✓70	✓70	
	✓41	✓41	✓41	✓41	✓41	✓13	✓13	✓13	✓13	✓13	
	—	—	—	—	—	—	—	—	—	—	
	—	—	—	—	—	—	—	—	—	—	
	533	533	533	533	533	493	493	493	493	493	
R. E. CARLSON	✓17	✓17	✓17	✓17	✓17	✓03	183	165	167	190	
	423	423	423	423	423	397	356	322	327	371	
	✓11	✓11	✓11	✓11	✓11	199	178	161	163	186	
	✓80	✓80	✓80	✓80	✓80	✓80	✓80	✓80	✓80	✓80	
	220	220	220	220	220	640	640	426	525	569	
	649	649	649	649	640	640	640	664	346	151	
	1500	1500	1500	1500	1491	1359	1494	1477	1018	1808	1747
R. L. TYLER	✓17	✓17	✓17	✓17	✓17	✓03	183	165	167	190	
	423	423	423	423	423	397	356	322	327	371	
	✓11	✓11	✓11	✓11	✓11	199	178	160	164	186	
	✓75	✓75	✓75	✓75	✓75	187	87	—	—	106	
	1126	1126	1126	1126	1126	986	804	647	658	853	
ROBERT AMONSON	800	800	800	679	422	410	317	164	471	679	

Month of JUNE 19 96

NOTE — Figures to be given in cubic feet per second for 24-hour periods, or 24-hour second feet. Give name of owner of water rights, not tenant.

Name of Pres Owner	26	27	28	29	30	31	Total in 24-hour Sec. Feet	REMARKS
LEADORE GR.	360	368	368	364	360		11334	
J. C. AMONDO	✓70	✓76	✓76	✓73	✓70		8504	
	✓✓3	✓✓8	✓✓8	✓✓6	✓✓3		70✓3	
	—	—	—	—	—		—	
	464	656	656	648	641		18975	
	957	1160	1160	1147	1134		3450✓	
W. A. SNYDER	✓70	✓76	✓76	✓73	✓70		8504	
	✓✓3	✓✓8	✓✓8	✓✓6	✓✓3		70✓3	
	—	—	—	—	—		—	
	—	—	—	—	—		600	
	493	504	504	499	493		161✓7	
R. E. CARLSON	167	165	165	165	164		5949	
	3✓7	3✓✓	3✓✓	3✓✓	3✓0		11608	
	164	160	161	160	107		5699	
	✓80	✓80	✓80	✓80	✓80		7560	
	613	496	496	454	48✓		17155	
	360	346	346	—	—		13805	
	1911	1769	1770	1381	1353		61776	
R. L. TYLER	167	165	165	165	164		5948	
	3✓7	3✓✓	3✓✓	3✓✓	3✓0		11608	
	163	161	160	161	106		5698	
	90	—	—	—	—		5345	
	747	648	647	648	590		28599	
ROBERT AMON	656	410	✓40	✓57	—		17417	

Month of JUNE 19 96

NOTE — Figures to be given in cubic feet per second for 24-hour periods, or 24-hour second feet. Give name of owner of water rights, not tenant.

Name of Present Owner	WATER RIGHT IDENTIFICATION NO.	Amount Second Feet (cfs)	1	2	3	4	5	
RD PETERSON	74-0V88B	3.60	-	-	-	383	360	
	74-0V87	3.20	-	-	-	-	-	
	TOTAL	6.80	-	-	-	383	360	HUT OFF 6/11/96
METARLANA LIVESTOCK	74-V159	7.50	-	-	-	-	-	AUTHORIZED BY
FRANK STOODARD	74-0955	7.50	-	-	-	-	-	99 ED A. MOLL
AMOS STRUPP	74-VV94	5.00	-	-	-	-	-	HUT OFF 6/13/96
								AUTHORIZED BY
								A. MOLL
								ALL
								KED
								STARTING
								DOWN
								A. MOLL

Month of JUNE 19 96

NOTE — Figures to be given in cubic feet per second for 24-hour periods, or 24-hour second feet. Give name of owner of water rights, not tenant.

Name of Pres Owner	6	7	8	9	10	11	12	13	14	15	
RO PETERSON	360	360	360	360	360	360	360	360	360	360	
	379	379	379	379	379	379	370	370	370	370	
	689	689	689	689	689	689	680	680	680	680	HUT OFF 6/11/96
ME FARLAND LIO	753	758	758	758	758	758	758	758	758	758	AUTHORIZED BY
FRANK STOE	370	785	785	785	785	785	785	785	785	785	ED A. MOLL)
AMOS STRI	773	507	507	507	507	507	507	507*	-	-	HUT OFF 6/13/96
											AUTHORIZED BY
											A. MOLL)

ALL
 KEO
 STARTING
 REASON
 Miller

Month of JUNE 19 96

NOTE — Figures to be given in cubic feet per second for 24-hour periods, or 24-hour second feet. Give name of owner of water rights, not tenant.

Name of Pre-Owner	16	17	18	19	20	21	22	23	24	25
R D PETERSON	360	360	360	360	360	360	360	383	360	360
	370	370	370	370	379	379	370	-	-	-
	680	680	680	680	689	689	680	383	360	360
ME FARLANO LII	758	758	758	758	758	758*	-	-	-	-
FRANK STOK	785	785	785	785	785	785	135	37	-	-
AMOS STR	-	-	-	-	-	-	-	-	-	-

HUT OFF 6/11/96
 AUTHORIZED BY
 R D A. MOLL
 HUT OFF 6/13/96
 AUTHORIZED BY
 A. MOLL

4 ALL
 KEO
 STARTING
 WORK
 A. Moll

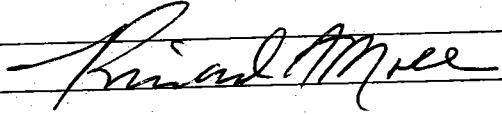
Month of JUNE 19 96

NOTE — Figures to be given in cubic feet per second for 24-hour periods, or 24-hour second feet. Give name of owner of water rights, not tenant.

Name of Pre-Owner	26	27	28	29	30	31	Total in 24-hour		REMARKS
							Sec.	Feet	
<u>RO PETERSON</u>	<u>360</u>	<u>360</u>	<u>360</u>	<u>361</u>	<u>350</u>		<u>97</u>	<u>57</u>	
							<u>55</u>	<u>17</u>	
	<u>360</u>	<u>360</u>	<u>360</u>	<u>361</u>	<u>350</u>		<u>157</u>	<u>69</u>	<u>THIS OFF 6/11/96</u>
<u>METARLANO LII</u>							<u>41</u>	<u>73</u>	<u>AUTHORIZED BY</u>
<u>FRANK STOK</u>							<u>49</u>	<u>16</u>	<u>RO A. MOLL</u>
<u>AMOS STR</u>							<u>37</u>	<u>87</u>	<u>THIS OFF 6/13/96</u>
									<u>AUTHORIZED BY</u>
									<u>A. MOLL</u>
									<u>AT ALL</u>
									<u>AKO</u>
									<u>STARTING</u>
									<u>SECTION</u>
									<u>7 Miller</u>

Month of JUNE 19 96

NOTE — Figures to be given in cubic feet per second for 24-hour periods, or 24-hour second feet. Give name of owner of water rights, not tenant.

Name of Pre-Owner	REMARKS
R D PETERSON	
McFARLAND LII FRANK STOK AMOS STR	* McFARLAND LIVESTOCK DITCH SHUT OFF 6/11/96 IN A DELIBERATE ACT NOT AUTHORIZED BY THE WATER MASTER (RICHARD A. MOLL) * AMOS STRUPP DITCH WAS SHUT OFF 6/13/96 IN A DELIBERATE ACT NOT AUTHORIZED BY THE WATERMASTER (RICHARD A. MOLL)
	I RECOMMEND THAT ALL HEADGATES BE LOCKED WITH A PADLOCK - STARTING WITH 1997 WATER SEASON
	

Time of Water Master and Assistants

Month of JUNE 1996

NAMES	1	2	3	4	5	6	7	8
RICHARD A. MOLL	1.5	1.5	2.0	3.0	3.0	1.0	-	1.0
	9	10	11	12	13	14	15	16
RICHARD A. MOLL	-	1.0	-	1.0	-	-	1.0	-
	17	18	19	20	21	22	23	24
RICHARD A. MOLL	-	1.0	-	-	2.0	2.0	3.5	2.5
	25	26	27	28	29	30	31	Total
RICHARD A. MOLL	2.5	2.5	2.5	2.5	2.5	3.0	-	47.5

REMARKS

WATERMASTER'S

DAILY RECORD

Stream MILL CREEK

Water District 740

Month of JUNE, 1996

Watermaster RICHARD A. MOLL

P.O. Address Box 153, LEADORE, ID. 83464

Ten days after the close of the
irrigation season the Watermaster
must forward this book to

DEPARTMENT OF
WATER RESOURCES
STATEHOUSE
BOISE, IDAHO 83720

If this book is lost, the finder will please
return it to the Watermaster of the district, as
it contains valuable records.

Month of JUNE 19 96

NOTE — Figures to be given in cubic feet per second for 24-hour periods, or 24-hour second feet. Give name of owner of water rights, not tenant.

Name of Present Owner	WATER RIGHT IDENTIFICATION NO.	Amount Second Feet (cfs)	1	2	3	4	5	RKS
LEADORE BRAZING J. C. Amundson	74-0278	3.60	360	360	360	393	402	
	74-0279A	2.70	270	270	270	295	301	
	74-0406A	2.23	223	223	223	244	249	
	74-0407A	4.00	—	—	—	—	—	
	74-0280	6.40	420	486	596	699	715	
	TOTAL	15.33	913	979	1089	1238	1265	
W. A. SNYDER	74-0279B	2.70	270	270	270	295	301	
	74-0406B	2.23	223	223	223	244	249	
	74-0407B	4.00	—	—	—	—	—	
	74-1123	1.20	—	—	—	—	—	
	TOTAL	10.13	493	493	493	539	550	
R. E. CARLSON	74-0282A	1.64	164	167	183	203	230	
	74-0283A	3.20	320	327	356	397	450	
	74-0284A	1.60	116	163	178	199	225	
	74-0288A	2.80	—	—	—	280	280	
	74-0289	6.40	—	—	—	294	720	
	74-0286	6.40	—	—	—	—	640	
	TOTAL	21.04	600	657	717	1373	1545	
R. L. TYLER	74-0282B	1.64	164	167	182	203	230	
	74-0283B	3.20	320	327	356	397	450	
	74-0284B	1.60	116	164	178	198	225	
	74-2156	.90	—	—	—	250	500	
	TOTAL	7.34	600	658	716	1048	1405	
ROBERT AMUNDSON	74-0285	6.36	—	—	—	274 1075		
					9.27	3		

Month of JUNE 19 96

NOTE — Figures to be given in cubic feet per second for 24-hour periods, or 24-hour second feet. Give name of owner of water rights, not tenant.

Name of Pres Owner	6	7	8	9	10	11	12	13	14	15	RKS
LEADORE GR.	393	389	389	389	389	389	389	389	389	389	
J. C. AMONDO	Y95	Y9V	Y9V	Y9V	Y92	Y9V	Y9V	Y9V	Y9V	Y9V	
	Y44	Y41	Y41	Y41	Y41	Y41	Y41	Y41	Y41	Y41	
	—	—	—	—	—	—	—	—	—	—	
	699	69V	69V	69V	692	69V	69V	69V	69V	69V	
	1X38	1XV5	1XV5	1XV5	1XV5	1XV5	1XV5	1XV5	1XV5	1XV5	
W. A. SNYDER	Y95	Y9V	Y9V	Y9V	Y92	Y9V	Y9V	Y9V	Y9V	Y9V	
	Y44	Y41	Y41	Y41	Y41	Y41	Y41	Y41	Y41	Y41	
	—	—	—	—	—	—	—	—	—	—	
	—	1X0	1X0	1X0	1X0	1X0	—	—	—	—	
	539	653	653	653	653	653	533	533	533	533	
R. E. CARLSON	Y30	Y17	Y17	Y17	Y17	Y17	Y17	Y17	Y17	Y17	
	450	4Y3	4Y3	4Y3	4Y3	4Y3	4Y3	4Y3	4Y3	4Y3	
	YV5	Y11	Y11	Y11	Y11	Y11	Y11	Y11	Y11	Y11	
	Y80	Y80	Y80	Y80	Y80	Y80	Y80	Y80	Y80	Y80	
	7Y0	7Y0	7Y0	7Y0	7Y0	7Y0	7Y0	7Y0	7Y0	7Y0	
	640	640	640	640	640	640	649	649	649	649	
	Y545	Y491	Y491	Y491	Y491	Y491	Y500	Y500	Y500	Y500	
R. L. TYLER	Y30	Y17	Y17	Y17	Y17	Y17	Y17	Y17	Y17	Y17	
	450	4Y3	4Y3	4Y3	4Y3	4Y3	4Y3	4Y3	4Y3	4Y3	
	YV5	Y11	Y11	Y11	Y11	Y11	Y11	Y11	Y11	Y11	
	Y75	Y75	Y75	Y75	Y75	Y75	Y75	Y75	Y75	Y75	
	1180	11Y6	11Y6	11Y6	11Y6	11Y6	11Y6	11Y6	11Y6	11Y6	
ROBERT AMONDO	1061	800	800	800	800	800	800	800	800	800	

Month of JUNE 19 96

NOTE — Figures to be given in cubic feet per second for 24-hour periods, or 24-hour second feet. Give name of owner of water rights, not tenant.

Name of Pres. Owner	16	17	18	19	20	21	22	23	24	25	RKS
LEADORE GR.	389	389	389	389	389	360	360	360	360	360	
J. C. Amundson	✓92	✓92	✓92	✓92	✓92	✓70	✓70	✓70	✓70	✓70	
	✓41	✓41	✓41	✓41	✓41	✓13	✓13	✓13	✓13	✓13	
	—	—	—	—	—	—	—	—	—	—	
	692	692	692	692	692	641	574	464	464	464	
	1225	1225	1225	1225	1225	1134	1067	957	957	957	
W. A. SNYDER	✓92	✓92	✓92	✓92	✓92	✓70	✓70	✓70	✓70	✓70	
	✓41	✓41	✓41	✓41	✓41	✓13	✓13	✓13	✓13	✓13	
	—	—	—	—	—	—	—	—	—	—	
	—	—	—	—	—	—	—	—	—	—	
	533	533	533	533	533	493	493	493	493	493	
R. E. CARLSON	✓17	✓17	✓17	✓17	✓17	✓03	183	165	167	190	
	423	423	423	423	423	397	356	322	327	371	
	✓11	✓11	✓11	✓11	✓11	199	178	161	163	186	
	✓80	✓80	✓80	✓80	✓80	✓80	✓80	✓80	✓80	✓80	
	220	220	220	220	220	640	640	426	525	569	
	649	649	649	649	640	640	640	664	346	151	
	1500	1500	1500	1500	1491	²³⁵⁹ 2494	✓177	✓018	1808	1747	
R. L. TYLER	✓17	✓17	✓17	✓17	✓17	✓03	183	165	167	190	
	423	423	423	423	423	397	356	322	327	371	
	✓11	✓11	✓11	✓11	✓11	199	178	160	164	186	
	✓75	✓75	✓75	✓75	✓75	187	87	—	—	106	
	1126	1126	1126	1126	1126	986	804	647	658	747 853	
ROBERT AMONSON	800	800	800	679	422	410	317	164	471	679	

Month of JUNE 19 96

NOTE — Figures to be given in cubic feet per second for 24-hour periods, or 24-hour second feet. Give name of owner of water rights, not tenant.

Name of Pres Owner	26	27	28	29	30	31	Total in 24-hour Sec. Feet	REMARKS
LEADORE GR.	360	368	368	364	360		11334	
J. C. AMONDO	✓70	✓76	✓76	✓73	✓70		8504	
	✓✓3	✓✓8	✓✓8	✓✓6	✓✓3		70✓3	
	—	—	—	—	—		—	
	464	656	656	648	641		18975	
	957	1160	1160	1147	1134		3450✓	
W. A. SNYDER	✓70	✓76	✓76	✓73	✓70		8504	
	✓✓3	✓✓8	✓✓8	✓✓6	✓✓3		70✓3	
	—	—	—	—	—		—	
	—	—	—	—	—		600	
	493	504	504	499	493		161✓7	
R. E. CARLSON	167	165	165	165	164		5949	
	3✓7	3✓✓	3✓✓	3✓✓	3✓0		11608	
	164	160	161	160	107		5699	
	✓80	✓80	✓80	✓80	✓80		7560	
	613	496	496	454	48✓		17155	
	360	346	346	—	—		13805	
	1911	1769	1770	1381	1353		61776	
R. L. TYLER	167	165	165	165	164		5948	
	3✓7	3✓✓	3✓✓	3✓✓	3✓0		11608	
	163	161	160	161	106		5698	
	90	—	—	—	—		5345	
	747	648	647	648	590		28599	
ROBERT AMON	656	410	✓40	✓57	—		17417	

Month of JUNE 19 96

NOTE — Figures to be given in cubic feet per second for 24-hour periods, or 24-hour second feet. Give name of owner of water rights, not tenant.

Name of Pres Owner	6	7	8	9	10	11	12	13	14	15	
RO PETERSON	360	360	360	360	360	360	360	360	360	360	
	379	379	379	379	379	379	370	370	370	370	
	689	689	689	689	689	685	680	680	680	680	HUT OFF 6/11/96
ME FARLANO LIO	753	758	758	758	758	758	758	758	758	758	AUTHORIZED BY
FRANK JOE	370	785	785	785	785	785	785	785	785	785	ED A. MOLL)
AMOS STRI	773	507	507	507	507	507	507	507*	-	-	HUT OFF 6/13/96
											AUTHORIZED BY
											A. MOLL)

ALL
 KEO
 STARTING
 1996
 ? Miller

Month of JUNE 19 96

NOTE — Figures to be given in cubic feet per second for 24-hour periods, or 24-hour second feet. Give name of owner of water rights, not tenant.

Name of Pre-Owner	16	17	18	19	20	21	22	23	24	25
R D PETERSON	360	360	360	360	360	360	360	383	360	360
	370	370	370	370	379	379	370	-	-	-
	680	680	680	680	689	689	680	383	360	360
ME FARLANO LII	758	758	758	758	758	758*	-	-	-	-
FRANK STOK	785	785	785	785	785	785	135	37	-	-
AMOS STR	-	-	-	-	-	-	-	-	-	-

HUT OFF 6/11/96
 AUTHORIZED BY
 R D A. MOLL)
 HUT OFF 6/13/96
 AUTHORIZED BY
 A. MOLL)

4 ALL
 KEO
 STARTING
 WORK
 A. Moll

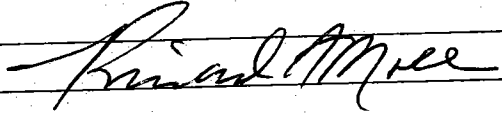
Month of JUNE 19 96

NOTE — Figures to be given in cubic feet per second for 24-hour periods, or 24-hour second feet. Give name of owner of water rights, not tenant.

Name of Pre-Owner	26	27	28	29	30	31	Total		REMARKS
							in 24-hour Sec.	Feet	
R D PETERSON	360	360	360	361	350		97	57	
	-	-	-	-	-		55	17	
	360	360	360	361	350		157	69	THIS OFF 6/11/96
ME FARLAND LII	-	-	-	-	-		41	73	AUTHORIZED BY
FRANK STOR	-	-	-	-	-		49	16	R D A. MOLL)
AMOS STR	-	-	-	-	-		37	87	THIS OFF 6/13/96
									AUTHORIZED BY
									A. MOLL)
									ALL
									KRO
									STARTING
									SECTION
									A. Moll

Month of JUNE 19 96

NOTE — Figures to be given in cubic feet per second for 24-hour periods, or 24-hour second feet. Give name of owner of water rights, not tenant.

Name of Pre-Owner	REMARKS
R D PETERSON	
McFARLAND LII FRANK STOK AMOS STR	* McFARLAND LIVESTOCK DITCH SHUT OFF 6/11/96 IN A DELIBERATE ACT NOT AUTHORIZED BY THE WATER MASTER (RICHARD A. MOLL) * AMOS STRUPP DITCH WAS SHUT OFF 6/13/96 IN A DELIBERATE ACT NOT AUTHORIZED BY THE WATERMASTER (RICHARD A. MOLL)
	I RECOMMEND THAT ALL HEADGATES BE LOCKED WITH A PADLOCK - STARTING WITH 1997 WATER SEASON
	

Time of Water Master and Assistants

Month of JUNE 1996

NAMES	1	2	3	4	5	6	7	8
RICHARD A. MOLL	1.5	1.5	2.0	3.0	3.0	1.0	-	1.0
	9	10	11	12	13	14	15	16
RICHARD A. MOLL	-	1.0	-	1.0	-	-	1.0	-
	17	18	19	20	21	22	23	24
RICHARD A. MOLL	-	1.0	-	-	2.0	2.0	3.5	2.5
	25	26	27	28	29	30	31	Total
RICHARD A. MOLL	2.5	2.5	2.5	2.5	2.5	3.0	-	47.5

REMARKS

Form No. 300-W

WATERMASTER'S

DAILY RECORD

Stream MILL CREEK
Water District 740
Month of JULY, 1996
Watermaster RICHARD A. MOLL
P.O. Address Box 153, LEADORE, ID. 83464

Ten days after the close of the
irrigation season the Watermaster
must forward this book to

DEPARTMENT OF
WATER RESOURCES
STATEHOUSE
BOISE, IDAHO 83720

If this book is lost, the finder will please
return it to the Watermaster of the district, as
it contains valuable records.

Month of July 1996

NOTE — Figures to be given in cubic feet per second for 24-hour periods, or 24-hour second feet. Give name of owner of water rights, not tenant.

Name of Present Owner	WATER RIGHT IDENTIFICATION NO.	Amount Second Feet (cfs)	1	2	3	4	5	RKS
LEADORA GRAPINB J. C. AMONSON	74-0178	3.60	364	360	360	360	360	
	74-0179A	1.70	173	170	170	170	170	
	74-0406A	1.13	116	113	113	113	113	
	74-0407A	4.00	-	-	-	-	-	
	74-0180	6.40	648	641	641	641	641	
	TOTAL	15.33	1147	1134	1134	1134	1134	
W. A. JUDYOK	74-0191B	1.70	173	170	170	170	170	
	74-0406B	1.13	116	113	113	113	113	
	74-0407B	4.00	-	-	-	-	-	
	74-1113	1.10	-	-	-	-	-	
	TOTAL	10.13	499	493	493	493	493	
R. E. CALLSON	74-0181A	1.64	165	165	165	165	165	
	74-0183A	3.10	311	311	311	311	311	
	74-0184A	1.60	160	161	160	161	160	
	74-0188A	1.80	180	180	180	180	180	
	74-0189	6.40	539	539	534	539	539	
	74-0186	6.40	-	-	-	-	-	
	TOTAL	11.04	1466	1467	1481	1467	1466	
R. L. TYLER	74-0181B	1.64	165	165	165	165	165	
	74-0183B	3.10	311	311	311	311	311	
	74-0184B	1.60	161	160	161	160	161	
	74-1156	.90	-	-	-	-	-	
	TOTAL	7.34	648	647	648	647	648	
ROBERT AMONSON	74-0185	6.36	-	-	481	511	460	

Month of July 1996

NOTE — Figures to be given in cubic feet per second for 24-hour periods, or 24-hour second feet. Give name of owner of water rights, not tenant.

Name of Pres Owner	6	7	8	9	10	11	12	13	14	15	RKS
LEADORA GRA	360	360	360	360	360	360	360	360	360	360	
J. C. AMONSON	✓70	✓70	✓70	✓70	✓70	✓70	✓70	✓70	✓70	✓70	
	✓✓3	✓✓3	✓✓3	✓✓3	✓✓3	✓✓3	✓✓3	✓✓3	✓✓3	✓✓3	
	—	—	—	—	—	—	—	—	—	—	
	641	641	641	641	641	619	619	508	464	470	
	1134	1134	1134	1134	1134	1117	1117	1001	957 913	1007 913	
W. A. JNYOKR	✓70	✓70	✓70	✓70	✓70	✓70	✓70	✓70	✓70	✓70	
	✓✓3	✓✓3	✓✓3	✓✓3	✓✓3	✓✓3	✓✓3	✓✓3	✓✓3	✓✓3	
	—	—	—	—	—	—	—	—	—	—	
	—	—	—	—	—	—	—	—	—	—	
	493	493	493	493	493	493	493	493	493	493	
R. E. CARLSON	165	164	164	164	164	164	164	164	164	164	
	377	370	370	370	370	370	370	370	370	370	✓87
	161	154	60	43	125	176	33	39	15	—	
	✓80	✓80	✓80	✓80	✓80	✓80	✓80	—	—	—	
	✓39	✓11	440	✓31	39	✓8	✓8	—	—	—	
	—	—	—	—	—	—	—	—	—	—	
	1467	1479	1764	1038	978	918	875	573	499	451	
R. L. TYLER	165	164	164	164	164	164	164	164	164	164	
	377	370	370	370	370	370	370	370	370	370	
	100	154	61	47	176	175	34	147	113	55	
	—	—	—	—	—	—	—	—	—	—	
	677	638	545	576	670	609	518	676	597	539	
	—	—	—	—	—	—	—	—	—	—	

Month of

July

1996

NOTE — Figures to be given in cubic feet per second for 24-hour periods, or 24-hour second feet. Give name of owner of water rights, not tenant.

Name of Pres Owner	16	17	18	19	20	21	22	23	24	25	RKS
LEADORE GRA	360	360	360	360	360	360	360	360	360	360	
J. C. AMENSON	Y70	Y70	Y70	Y70	Y70	Y70	Y70	Y70	Y70	Y70	
	YV3	YV3	YV3	YV3	YV3	YV3	YV3	YV3	YV3	YV3	
	—	—	—	—	—	—	—	—	—	—	
	377	508	397	Y9V	Y30	4Y0	356	313	Y09	148	
	870	1001	890	785	7Y3	913	849	806	70V	641	
W. A. JUDYORR	Y70	Y70	Y70	Y70	Y70	Y70	Y70	Y70	Y70	Y70	
	YV3	YV3	YV3	YV3	YV3	YV3	YV3	YV3	YV3	YV3	
	—	—	—	—	—	—	—	—	—	—	
	—	—	—	—	—	—	—	—	—	—	
	493	493	493	493	493	493	493	493	493	493	
R. E. CARLSON	164	164	164	164	164	164	164	94	106	100	
	Y5V	3Y0	Y99	Y75	165	76	39	—	—	—	
	—	64	—	—	—	—	—	—	—	—	
	—	—	—	—	—	—	—	—	—	—	
	—	—	—	—	—	—	—	—	—	—	
	—	—	—	—	—	—	—	—	—	—	
	416	548	463	439	3Y9	Y40	Y03	94	106	100	
R. L. TYLER	164	164	164	164	164	146	1Y8	1Y0	105	101	
	3Y0	3Y0	Y80	Y54	1YV	—	—	—	—	—	
	14	17V	—	—	—	—	—	—	—	—	
	—	—	—	—	—	—	—	—	—	—	
	498	656	444	418	Y86	746	1Y8	1Y0	105	101	
ROBERT AMSON	—	—	—	—	—	—	—	—	—	—	

Month of July 1996

NOTE — Figures to be given in cubic feet per second for 24-hour periods, or 24-hour second feet. Give name of owner of water rights, not tenant.

Name of Pres Owner	26	27	28	29	30	31	Total		REMARKS
							in 24-hour Sec.	Feet	
LEADORA GRA	360	360	360	360	360	360	111	64	
J. C. AMONSON	✓70	✓70	✓70	✓70	✓70	✓70	83	73	
	✓✓3	160	159	160	85	86	64	51	
	—	—	—	—	—	—	—	—	
	67	—	—	—	—	—	123	64	
	560	430	429	430	355	354	171	88	
W. A. JUDYOK	✓70	✓70	✓70	✓70	✓70	✓70	83	73	
	✓✓3	159	160	159	86	85	64	50	
	—	—	—	—	—	—	—	—	
	—	—	—	—	—	—	—	—	
	493	429	430	429	356	355	148	23	
R. E. CARLSON	91	69	68	69	—	—	42	11	
	—	—	—	—	—	—	62	05	
	—	—	—	—	—	—	16	22	
	—	—	—	—	—	—	33	60	
	—	—	—	—	—	—	45	26	
	—	—	—	—	—	—	—	—	
	91	69	68	69	—	—	199	24	
R. L. TYLER	91	68	69	68	—	—	41	82	
	—	—	—	—	—	—	61	08	
	—	—	—	—	—	—	20	01	
	—	—	—	—	—	—	—	—	
	91	68	69	68	—	—	122	91	
ROBERT AMONSON	—	—	—	—	—	—	14	53	

Month of July 1996

NOTE — Figures to be given in cubic feet per second for 24-hour periods, or 24-hour second feet. Give name of owner of water rights, not tenant.

Name of Present Owner	WATER RIGHT IDENTIFICATION NO.	Amount Second Feet (cfs)	1	2	3	4	5
<u>RO PETERSON</u>	<u>74-0V88B</u>	<u>3.60</u>	<u>37✓</u>	<u>383</u>	<u>383</u>	<u>383</u>	<u>37✓</u>
	<u>74-0V87</u>	<u>3.20</u>	<u>-</u>	<u>-</u>	<u>-</u>	<u>-</u>	<u>-</u>
	<u>TOTAL</u>	<u>6.80</u>	<u>37✓</u>	<u>383</u>	<u>383</u>	<u>383</u>	<u>37✓</u>
<u>MSTARLANDO LIVESTOCK</u>	<u>74-V159</u>	<u>1.10</u>	<u>-</u>	<u>-</u>	<u>-</u>	<u>-</u>	<u>-</u>
<u>FRANK STODDARD</u>	<u>74-0954</u>	<u>1.50</u>	<u>-</u>	<u>-</u>	<u>-</u>	<u>-</u>	<u>-</u>
<u>AMOS STRAPP</u>	<u>74-VV94</u>	<u>5.00</u>	<u>-</u>	<u>-</u>	<u>-</u>	<u>-</u>	<u>-</u>

Month of July 1996

NOTE — Figures to be given in cubic feet per second for 24-hour periods, or 24-hour second feet. Give name of owner of water rights, not tenant.

Name of Present Owner	6	7	8	9	10	11	12	13	14	15
ED PETERSON	361	361	788	740	153	145	137	115	-	-
	-	-	-	-	-	-	-	-	-	-
	361	361	788	740	153	145	137	115	-	-
MCFARLANE LI	-	-	-	-	-	-	-	-	-	-
FRANK STODOL	-	-	-	-	-	-	-	-	-	-
AMOS JTRY	-	-	-	-	-	-	-	-	-	-

Month of July 1996

NOTE — Figures to be given in cubic feet per second for 24-hour periods, or 24-hour second feet. Give name of owner of water rights, not tenant.

Name of Present Owner	16	17	18	19	20	21	22	23	24	25	
<u>ED PETERSON</u>											
<u>McFARLAND L</u>											
<u>FRANK STODD</u>											
<u>AMOS STRY</u>											

NOTE — Figures to be given in cubic feet per second for 24-hour periods, or 24-hour second feet. Give name of owner of water rights, not tenant.

Month of July 1996

Name of Pre-Owner	26	27	28	29	30	31	Total in 24-hour		REMARKS
							Sec.	Feet	
EO PETERSON							36	93	
							36	93	
McFARLAND & FRANK STOOD									
AMOS STRY									

PROPERTY OF THE STATE OF IDAHO

Form No. 300-W

WATERMASTER'S

DAILY RECORD

Stream MILL CREEK

Water District 74Q

Month of AUGUST, 19 96

Watermaster RICHARD A. MOLL

P.O. Address Box 153, LEADERS, ID. 83464

Ten days after the close of the
irrigation season the Watermaster
must forward this book to

DEPARTMENT OF
WATER RESOURCES
STATEHOUSE
BOISE, IDAHO 83720

If this book is lost, the finder will please
return it to the Watermaster of the district, as
it contains valuable records.

NOTE — Figures to be given in cubic feet per second for 24-hour periods, or 24-hour second feet. Give name of owner of water rights, not tenant.

Month of AUGUST 1996

Name of Present Owner	WATER RIGHT IDENTIFICATION NO.	Amount Second Feet (cfs)	1	2	3	4	5	AKS
LEADORE BRAZING	74-0178	3.60	360	360	360	360	360	
J.C. AMONSON	74-0179A	1.70	170	170	170	170	170	
	74-0406A	1.13	85	86	85	86	58	
	74-0407A	4.00	-	-	-	-	-	
	74-0180	6.40	-	-	-	-	-	
	TOTAL	15.33	355	356	355	356	318	
W. A. SNYDER	74-0179B	1.70	170	170	170	170	170	
	74-0406B	1.13	86	85	86	85	59	
	74-0407B	4.00	-	-	-	-	-	
	74-1113	1.10	-	-	-	-	-	
	TOTAL	10.13	356	355	356	355	319	
R. E. CARLSON	74-0181A	1.64						
	74-0183A	3.10						
	74-0184A	1.60						
	74-0188A	1.80						
	74-0189	6.40						
	74-0186	6.40						
	TOTAL	11.04						
R. L. TYLER	74-0181B	1.64						
	74-0183B	3.10						
	74-0184B	1.60						
	74-1156	.90						
	TOTAL	7.34						
ROBERT AMONSON	74-0185	6.36						

Month of AUGUST 1996

NOTE — Figures to be given in cubic feet per second for 24-hour periods, or 24-hour second feet. Give name of owner of water rights, not tenant.

Name of Pres Owner	26	27	28	29	30	31	Total in 24-hour Sec. Feet	REMARKS
LEADORE SR	Y45	Y45	Y45	Y3V	Y3V	Y3V	9546	
J.C. AMON	183	183	183	175	175	175	7158	
	-	-	-	-	-	-	613	
	-	-	-	-	-	-	-	
	-	-	-	-	-	-	-	
	183	183	183	175	175	175	7771	
W. A. JAYD.	183	183	183	175	175	175	7158	
	-	-	-	-	-	-	614	
	-	-	-	-	-	-	-	
	-	-	-	-	-	-	-	
	183	183	183	175	175	175	7771	
R. E. CAR	-	-	-	-	-	-	-	
	-	-	-	-	-	-	-	
	-	-	-	-	-	-	-	
	-	-	-	-	-	-	-	
	-	-	-	-	-	-	-	
	-	-	-	-	-	-	-	
	-	-	-	-	-	-	-	
	-	-	-	-	-	-	-	
R. L. TYL	-	-	-	-	-	-	-	
	-	-	-	-	-	-	-	
	-	-	-	-	-	-	-	
	-	-	-	-	-	-	-	
	-	-	-	-	-	-	-	
	-	-	-	-	-	-	-	
ROBERT AM	-	-	-	-	-	-	-	

Time of Water Master and Assistants

Month of August 1996

NAMES	1	2	3	4	5	6	7	8
RICHARD A. MOLL	1.0	-	-	-	1.0	-	-	1.0
	9	10	11	12	13	14	15	16
RICHARD A. MOLL	-	-	-	1.0	-	-	1.0	-
	17	18	19	20	21	22	23	24
RICHARD A. MOLL	-	-	1.0	-	-	1.0	-	-
	25	26	27	28	29	30	31	Total
RICHARD A. MOLL	-	1.0	-	-	1.0	-	-	9.0

REMARKS

PROPERTY OF THE STATE OF IDAHO

Form No. 300-W

WATERMASTER'S

DAILY RECORD

Stream MILL CREEK

Water District 740

Month of SEPTEMBER 1996

Watermaster RICHARD A. MALL

P.O. Address Box 153, LEADERS, Ia 83414

Ten days after the close of the
irrigation season the Watermaster
must forward this book to

DEPARTMENT OF
WATER RESOURCES
STATEHOUSE
BOISE, IDAHO 83720

If this book is lost, the finder will please
return it to the Watermaster of the district, as
it contains valuable records.

09-20-170
1990 D-4013, 1,000

Month of SEPT 19 96

NOTE — Figures to be given in cubic feet per second for 24-hour periods, or 24-hour second feet. Give name of owner of water rights, not tenant.

Name of Present Owner	WATER RIGHT IDENTIFICATION NO.	Amount Second Feet (cfs)	1	2	3	4	5	ARKS
LEADORE GRAZING	74-0179	3.60	✓3✓	✓3✓	✓05	✓05	✓05	
J.C. Amalson	74-0179A	1.70	175	175	153	153	153	
	74-0406A	1.13	-	-	-	-	-	
	74-0407A	4.00	-	-	-	-	-	
	74-0180	6.40	-	-	-	-	-	
	TOTAL	15.33	175	175	153	153	153	
W. A. SWYORS	74-0179B	1.70	175	175	153	153	153	
	74-0406B	1.13	-	-	-	-	-	
	74-0407B	4.00	-	-	-	-	-	
	74-1113	1.10	-	-	-	-	-	
	TOTAL	10.23	175	175	153	153	153	
R. K. CARLSON	74-0181A	1.64						
	74-0183A	3.10						
	74-0184A	1.60						
	74-0188A	1.80						
	74-0189	6.40						
	74-0186	6.40						
	TOTAL	14.04						
R. L. TYLER	74-0181B	1.64						
	74-0183B	3.10						
	74-0184B	1.60						
	74-1156	.90						
	TOTAL	2.34						
ROBERT AMANSON	74-0185	6.30						

Month of SEPT. 19 96

NOTE — Figures to be given in cubic feet per second for 24-hour periods, or 24-hour second feet. Give name of owner of water rights, not tenant.

Name of Pres Owner	26	27	28	29	30	31	Total in 24-hour Sec. Feet	REMARKS
LEADORE SAA	183	183	183	183	183	-	5684	
J.C. Amalson	-	-	-	-	-	-	1651	
	-	-	-	-	-	-	-	
	178	178	178	178	137	-	8497	
	-	-	-	-	-	-	-	
	178	178	178	178	137	-	10148	
W. A. JAYORE	178	178	178	178	-	-	1651	
	-	-	-	-	-	-	-	
	178	178	178	178	137	-	8498	
	-	-	-	-	-	-	-	
	178	178	178	178	137	-	10149	
R. E. CARLSON							-	
							-	
							-	
							-	
							-	
							-	
							-	
							-	
							-	
R. L. TYLER							-	
							-	
							-	
							-	
							-	
							-	
							-	
ROBERT AMALSON							-	

Time of Water Master and Assistants

Month of SEPT. 1996

NAMES	1	2	3	4	5	6	7	8
RICHARD A. MOLL	-	-	1.0	-	-	-	-	-
CURTIS BEYELER	-	-	-	-	-	1.0	-	-
	9	10	11	12	13	14	15	16
RICHARD A. MOLL	-	-	-	-	-	-	-	-
CURTIS BEYELER	1.0	-	1.0	1.0	-	-	1.0	-
	17	18	19	20	21	22	23	24
RICHARD A. MOLL	-	-	-	-	-	1.0	-	-
CURTIS BEYELER	-	1.0	-	-	-	-	-	-
	25	26	27	28	29	30	31	Total
RICHARD A. MOLL	-	1.0	-	-	-	1.0	-	4.0
CURTIS BEYELER	-	-	-	-	-	-	-	6.0

REMARKS

RECEIVED

JAN 16 1997

Department of Water Resources
Eastern District Office

PROPERTY OF THE STATE OF IDAHO

Form No. 300-W

WATERMASTER'S

DAILY RECORD

Stream MILL CREEK
Water District 74Q
Month of OCTOBER, 19 96
Watermaster RICHARD A. MOLL
P.O. Address Box 153, LEADORE, ID. 83464

Ten days after the close of the
irrigation season the Watermaster
must forward this book to

DEPARTMENT OF
WATER RESOURCES
STATEHOUSE
BOISE, IDAHO 83720

If this book is lost, the finder will please
return it to the Watermaster of the district, as
it contains valuable records.

09-20-170
1990 D-4013, 1,000

Month of OCTOBER 19 96

NOTE — Figures to be given in cubic feet per second for 24-hour periods, or 24-hour second feet. Give name of owner of water rights, not tenant.

Name of Present Owner	WATER RIGHT IDENTIFICATION NO.	Amount Second Feet (cfs)	1	2	3	4	5	RKS
LEADORE GRAZING J.C. AMONSON	74-0Y78	3.60	183	183	166	166	166	
	74-0Y79A	1.70	-	-	176	176	176	
	74-0406A	1.73	-	-	-	-	-	
	74-0407A	4.00	137	137	-	-	-	
	74-0Y80	6.40	-	-	-	-	-	
	TOTAL	15.33	137	137	176	176	176	
W.A. SNYDER	74-0Y79B	1.70	-	-	176	176	176	
	74-0406B	1.73	-	-	-	-	-	
	74-0407B	4.00	137	137	-	-	-	
	74-11Y3	1.10	-	-	-	-	-	
	TOTAL	10.13	137	137	176	176	176	
R.E. CARLSON	74-0Y81A	1.64						
	74-0Y83A	3.10						
	74-0Y84A	1.60						
	74-0Y88A	1.80						
	74-0Y89	6.40						
	74-0Y86	6.40						
	TOTAL	14.04						
R.L. TYLER	74-0Y87B	1.64						
	74-0Y83B	3.10						
	74-0Y84B	1.60						
	74-Y156	.90						
	TOTAL	7.34						
ROBERT AMONSON	74-0Y85	6.36						

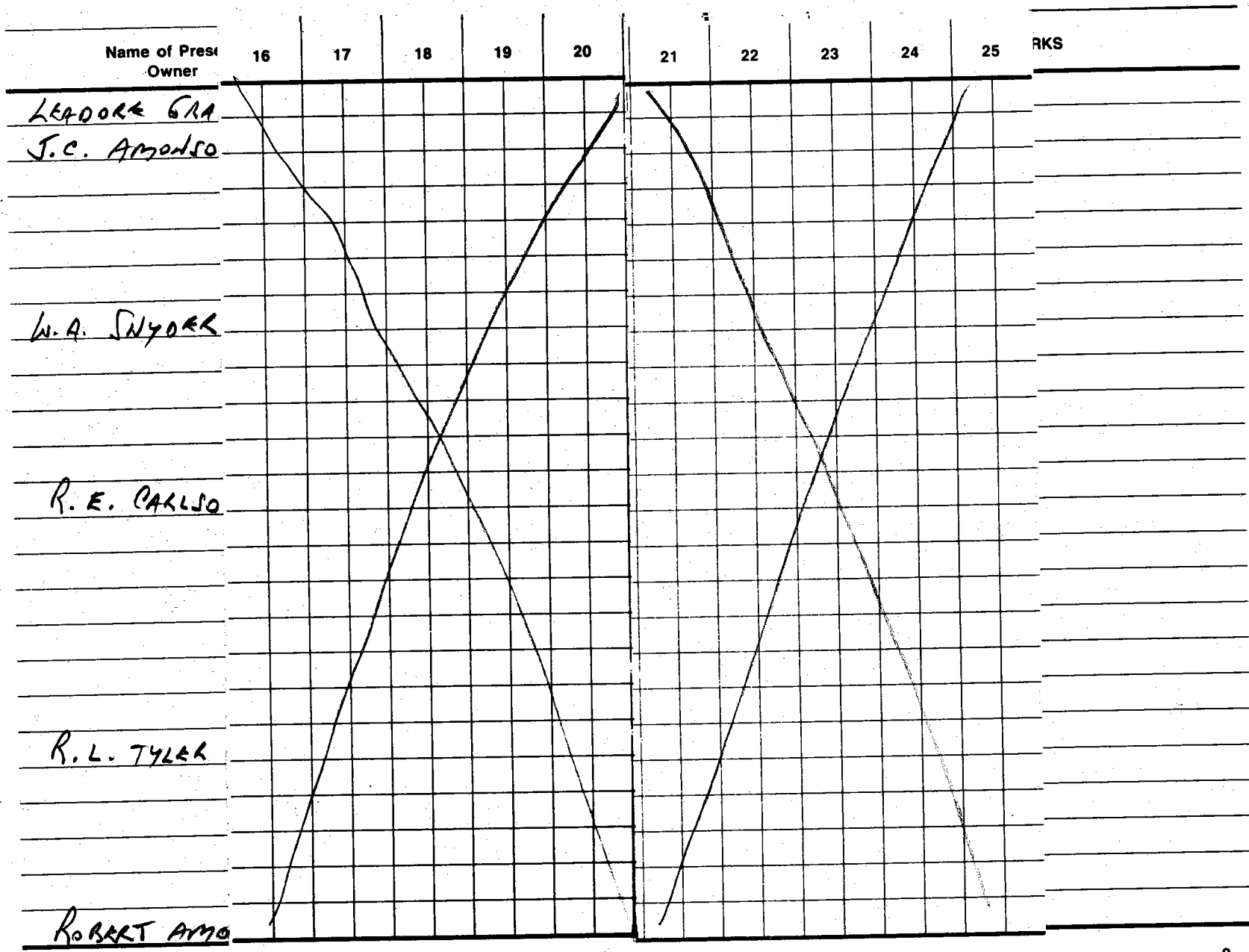
NOTE — Figures to be given in cubic feet per second for 24-hour periods, or 24-hour second feet. Give name of owner of water rights, not tenant.

Month of OCTOBER 1996

Name of Pres Owner	6	7	8	9	10	11	12	13	14	15	RKS
LEADORE GRA.	166	154	154	154	154	154	154	154	154	—	
J.C. AMONSO	114	114	114	114	114	114	114	114	114	—	
	—	—	—	—	—	—	—	—	—	—	
	—	—	—	—	—	—	—	—	—	—	
	—	—	—	—	—	—	—	—	—	—	
	114	114	114	114	114	114	114	114	114	—	
W.A. SWYDER	114	114	114	114	114	114	114	114	114	—	
	—	—	—	—	—	—	—	—	—	—	
	—	—	—	—	—	—	—	—	—	—	
	—	—	—	—	—	—	—	—	—	—	
	114	114	114	114	114	114	114	114	114	—	
R. E. CALLSO											
R. L. TYLER											
ROBERT AMO											

Month of OCTOBER 19 96

NOTE — Figures to be given in cubic feet per second for 24-hour periods, or 24-hour second feet. Give name of owner of water rights, not tenant.



Month of OCTOBER 19 96

NOTE — Figures to be given in cubic feet per second for 24-hour periods, or 24-hour second feet. Give name of owner of water rights, not tenant.

Name of Pres. Owner	26	27	28	29	30	31	Total in 24-hour Sec. Feet	REMARKS
LEADORE GRA	X	X	X	X	X	X	✓ 46	
J.C. AMONSO							14 16	
							—	
							✓ 74	
							—	
							16 90	
W.A. SLYORR							14 16	
							—	
							✓ 74	
							—	
							16 90	
R.E. CARLSON							—	
							—	
							—	
							—	
R.L. TYLER	—							
	—							
	—							
	—							
ROBERT AMO	—							

Month of OCTOBER 19 96

NOTE — Figures to be given in cubic
feet per second for 24-hour periods, or
24-hour second feet. Give name of owner
of water rights, not tenant.

Name of Present Owner	WATER RIGHT IDENTIFICATION NO.	Amount Second Feet (cfs)	1	2	3	4	5
ED PETERSON	74-0288	3.60					
	74-0287	3.20					
	TOTAL	6.80					
METALLANO LIVESTOCK	74-1159	1.50					
FRANK STODARD	74-0955	1.50					
AMOS STRUPP	74-1194	5.00					

Month of OCTOBER 19 96

NOTE — Figures to be given in cubic feet per second for 24-hour periods, or 24-hour second feet. Give name of owner of water rights, not tenant.

Name of Pres Owner	26	27	28	29	30	31	Total		REMARKS
							In 24-hour	Sec. Feet	
ED PETERS									
MEFALLAN L									
FRANK JTOO									
AMOS STR									

Time of Water Master and Assistants

Month of OCTOBER 1996

NAMES	1	2	3	4	5	6	7	8
RICHARD A MOLL	-	-	1.0	-	-	-	1.0	-
	9	10	11	12	13	14	15	16
RICHARD A. MOLL	-	1.0	-	-	-	1.0	-	-
	17	18	19	20	21	22	23	24
RICHARD A. MOLL	_____							
	25	26	27	28	29	30	31	Total
RICHARD A. MOLL	_____							4.0

REMARKS

RECEIVED

JAN 16 1997

Department of Water Resources
Eastern District Office

PROPERTY OF THE STATE OF IDAHO

Form No. 300-W

WATERMASTER'S

DAILY RECORD

Stream MILL CREEK
Water District 74Q
Month of OCTOBER, 19 96
Watermaster RICHARD A. MOLL
P.O. Address Box 153, LEADORE, ID. 83464

Ten days after the close of the
irrigation season the Watermaster
must forward this book to

DEPARTMENT OF
WATER RESOURCES
STATEHOUSE
BOISE, IDAHO 83720

If this book is lost, the finder will please
return it to the Watermaster of the district, as
it contains valuable records.

09-20-170
1990 D-4013, 1,000

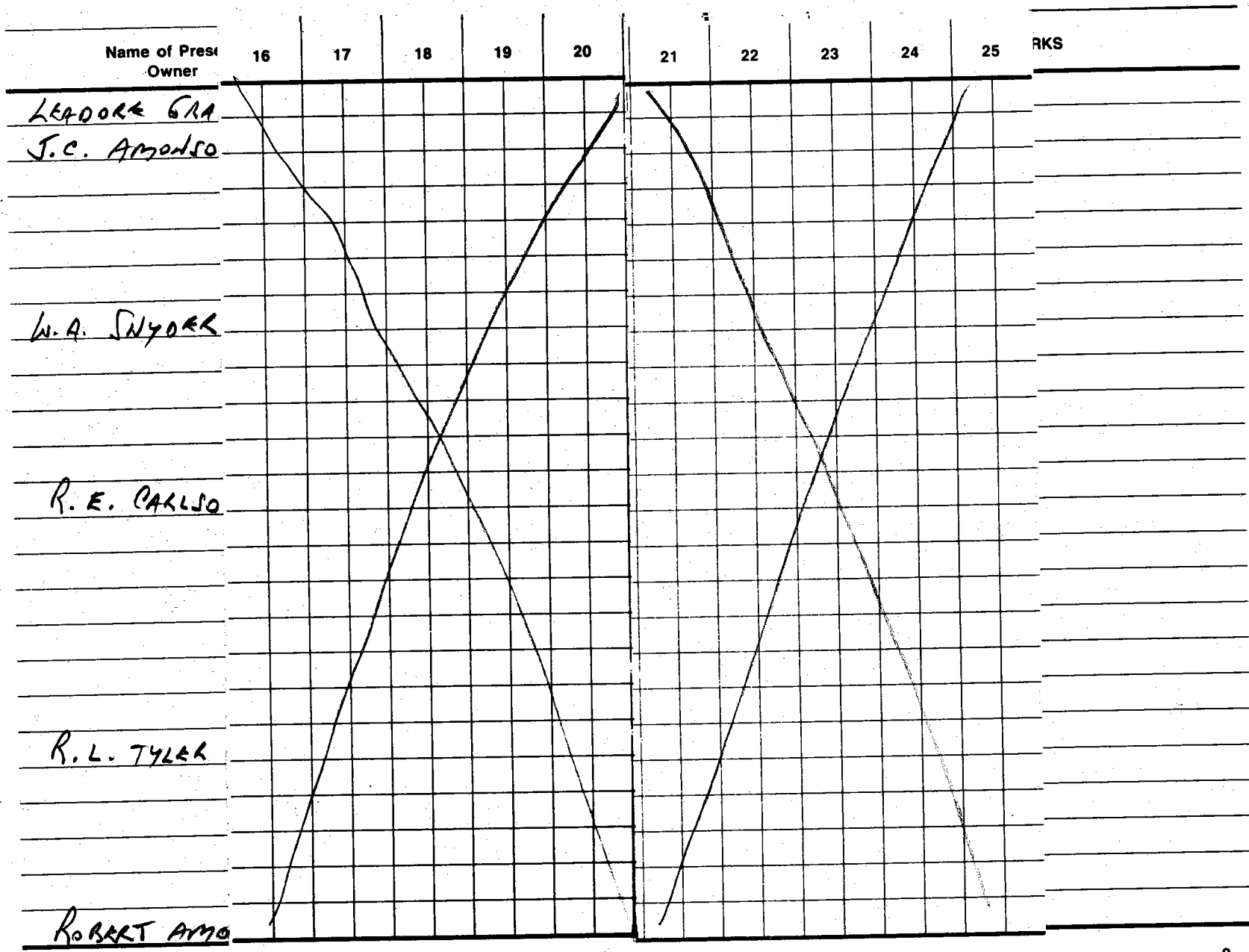
Month of OCTOBER 19 96

NOTE — Figures to be given in cubic feet per second for 24-hour periods, or 24-hour second feet. Give name of owner of water rights, not tenant.

Name of Present Owner	WATER RIGHT IDENTIFICATION NO.	Amount Second Feet (cfs)	1	2	3	4	5	RKS
LEADORE GRAZING J.C. AMONSON	74-0Y78	3.60	183	183	166	166	166	
	74-0Y79A	1.70	-	-	176	176	176	
	74-0406A	1.73	-	-	-	-	-	
	74-0407A	4.00	137	137	-	-	-	
	74-0Y80	6.40	-	-	-	-	-	
	TOTAL	15.33	137	137	176	176	176	
W.A. SNYDER	74-0Y79B	1.70	-	-	176	176	176	
	74-0406B	1.73	-	-	-	-	-	
	74-0407B	4.00	137	137	-	-	-	
	74-11Y3	1.10	-	-	-	-	-	
	TOTAL	10.13	137	137	176	176	176	
R.E. CARLSON	74-0Y81A	1.64						
	74-0Y83A	3.10						
	74-0Y84A	1.60						
	74-0Y88A	1.80						
	74-0Y89	6.40						
	74-0Y86	6.40						
	TOTAL	14.04						
R.L. TYLER	74-0Y81B	1.64						
	74-0Y83B	3.10						
	74-0Y84B	1.60						
	74-Y156	.90						
	TOTAL	7.34						
ROBERT AMONSON	74-0Y85	6.36						

Month of OCTOBER 19 96

NOTE — Figures to be given in cubic feet per second for 24-hour periods, or 24-hour second feet. Give name of owner of water rights, not tenant.



Month of OCTOBER 19 96

NOTE — Figures to be given in cubic feet per second for 24-hour periods, or 24-hour second feet. Give name of owner of water rights, not tenant.

Name of Pres. Owner	26	27	28	29	30	31	Total in 24-hour Sec. Feet	REMARKS
LEADORE GRA	X	X	X	X	X	X	✓ 46	
J.C. AMONSO							14 16	
							—	
							✓ 74	
							—	
							16 90	
W.A. SLYORR							14 16	
							—	
							✓ 74	
							—	
							16 90	
R.E. CARLSON							—	
							—	
							—	
							—	
R.L. TYLER	—							
	—							
	—							
	—							
ROBERT AMO	—							

