

PROPERTY OF THE STATE OF IDAHO

Form No. 300-W

WATERMASTER'S

DAILY RECORD

Stream Jesse Cr.
Water District 75-A
Month of April, 1920
Watermaster Harry Shanafelt
P.O. Address 1310 Taft St. 83

Ten days after the close of the
irrigation season the Watermaster
must forward this book to

Month of April ~~2005~~ 2006


NOTE — Figures to be given in cubic feet per second for 24-hour periods, or 24-hour second feet. Give name of owner of water rights, not tenant.

Name of Present Owner	WATER RIGHT IDENTIFICATION NO.	Amount Second Feet (cfs)	1	2	3	4	5	RKS
City Salmon	75-00018	0.3						
City Salmon	75-00016	2.0						
City Salmon	75-00017A	1.26						
City Salmon	75-00017B	0.24						
Blackadar	75-00019A	1.31						
City Salmon	75-00019B	0.49						
City Salmon	75-00019C	1.50						
Arrow Head	75-00019D	.3						
Cummings-Nancy	75-10778	.3						
Gaver	75-00024	.1						
Arrow Head	75-00021	.1						
Cummings-Nancy	75-10779	.1						
City of Salmon	75-00026A	.3						
SKunberg	75-00026B	.2						
Gaver	75-00020	.3						
Arrow Head	75-00022	2.0						
Cummings-Nancy	75-10780	2.6						
Austin	75-00003	1.4						
Arrow Head	75-00005	5.0						
Cummings-Nancy	75-10777	1.68						
Powers + Haddock	75-00001	0.7						
City Salmon	75-00007	4.0						

Month of April ~~2005~~ 2005

NOTE — Figures to be given in cubic feet per second for 24-hour periods, or 24-hour second feet. Give name of owner of water rights, not tenant.

Name of Prest Owner	26	27	28	29	30	31	Total in 24-hour		REMARKS
							Sec.	Feet.	
City SAL					0 3		4	80	
City SAL					2 0		32	00	
City SAL					1 26		20	16	
City SAL					0 24		3	84	
Black ADA					1 31		20	96	
City SA					0 49		7	84	
City SA					1 50		24	00	
Arrow Head					. 3		4	80	
Cummings - N					. 3		4	80	
Gaver					. 1		1	60	
Arrow Head					. 1		1	60	
Cummings - NA					. 1		1	60	
City of SAL					. 3		4	80	
SKunberg					. 2		3	20	
Gaver					. 3		4	80	
Arrow Head					2 0		32	00	
Cummings - NA					2 0		32	00	
Austin					1 4		22	40	
Arrow Head					5 0		80	00	
Cummings - N					1 68		26	88	
Powers + H					0 7		11	20	
City SAL					4 0		64	00	



Month of MAY ~~19~~ 2005


NOTE — Figures to be given in cubic feet per second for 24-hour periods, or 24-hour second feet. Give name of owner of water rights, not tenant.

Name of Present Owner	WATER RIGHT IDENTIFICATION NO.	Amount Second Feet (cfs)	1	2	3	4	5	RKS
City Salmon	75-00018	0.3						
City Salmon	75-00016	2.0						
City Salmon	75-00017A	1.26						
City Salmon	75-00017B	0.24						
Blackadar	75-00019A	1.31						
City Salmon	75-00019B	0.49						
City Salmon	75-00019C	1.50						
Arrow Head	75-00019D	.3						
Cummings-Nancy Gaver	75-10778	.3						
Gaver	75-00024	.1						
Arrow Head	75-00021	.1						
Cummings-Nancy	75-10779	.1						
City Salmon	75-00026A	.3						
Skunberg	75-00026B	.2						
Gaver	75-00020	.3						
Arrow Head	75-00022	2.0						
Cummings-Nancy	75-10780	2.0						
Austin	75-00003	1.4						
Arrow Head	75-00005	5.0						
Cummings-Nancy	75-10777	1.68						
Powers & Haddock	75-00001	0.7						
City Salmon	75-00007	4.0						

Month of MAY ~~18~~ 2005

NOTE — Figures to be given in cubic feet per second for 24-hour periods, or 24-hour second feet. Give name of owner of water rights, not tenant.

Name of Pres Owner	26	27	28	29	30	31	Total in 24-hour		REMARKS
							Sec.	Feet	
City SAL						3	9	30	
City SAL						20	62	00	
City SAL						126	39	06	
City SAL						24	7	44	
Black Ad						131	40	61	
City SAL						49	15	19	
City SAL						150	46	50	
Arrow Head						3	9	30	
Cummings - Gaver						3	9	30	
Gaver						1	3	10	
Arrow Head						1	3	10	
Cummings - City SAL						1	3	10	
City SAL						3	9	30	
Skunberg						2	6	20	
Gaver						3	9	30	
Arrow Head						20	62	00	
Cummings - Austin						20	62	00	
Arrow Head						14	43	40	
Cummings - Powers & f						50	155	00	
City SAL						168	52	08	
						7	21	70	
						40	124	00	



Month of June ~~18~~ 2005


NOTE — Figures to be given in cubic feet per second for 24-hour periods, or 24-hour second feet. Give name of owner of water rights, not tenant.

Name of Present Owner	WATER RIGHT IDENTIFICATION NO.	Amount Second Feet (cfs)	1	2	3	4	5	RKS
City SALmon	75-00018	0.3						
City SALmon	75-00016	2.0						
City SALmon	75-00017A	1.26						
City SALmon	75-00017B	0.24						
Blackadar	75-00019A	1.31						
City SALmon	75-00019B	0.49						
City SALmon	75-00019C	1.50						
Arrow Head	75-00019D	.3						
Cummings- Nancy	75-10778	.3						
Gaver	75-00024	.1						
Arrow Head	75-00021	.1						
Cummings- Nancy	75-10779	.1						
City SALmon	75-00026A	.3						
S Runberg	75-00026B	.2						
Gaver	75-00020	.3						
Arrow Head	75-00022	2.0						
Cummings- Nancy	75-10780	2.0						
Austin	75-00003	1.4						
Arrow Head	75-00005	5.0						
Cummings- Nancy	75-10777	1.68						
Powers + Haddock	75-00001	0.7						
City SALmon	75-00007	4.0						

Month of June ~~18~~ 2005

NOTE — Figures to be given in cubic feet per second for 24-hour periods, or 24-hour second feet. Give name of owner of water rights, not tenant.

Name of Pres Owner	26	27	28	29	30	31	Total In 24-hour Sec. Feet	REMARKS
City SA					3		9 00	
City SA					20		60 00	
City SAL					1 26		37 80	
City SA					24		7 20	
Blackada					1 31		39 30	
City SAL					49		14 70	
City SAL					1 50		45 00	
Arrow Head					3		9 00	
Cummings. N Gaver					3 1		9 00 3 00	
Arrow Hea					1		3 0	
Cummings-					1		3 0	
City SAL					3		9 0	
S Run ber					2		6 0	
Gaver					3		9 0	
Arrow He					20		60 00	
Cummings-					20		60 00	
Austin					14		42 00	
Arrow He					50		150 00	
Cummings					1 68		50 40	
Powers + Ha					7		21 00	
City SALn					40		120 00	
Bl. Dn. In.					20		60 00	



Month of July 2005


NOTE — Figures to be given in cubic feet per second for 24-hour periods, or 24-hour second feet. Give name of owner of water rights, not tenant.

Name of Present Owner	WATER RIGHT IDENTIFICATION NO.	Amount Second Feet (cfs)	1	2	3	4	5	RKS
City SALmon	75-00018	0.3						
City SALmon	75-00016	2.0						
City SALmon	75-00017A	1.26						
City SALmon	75-00017B	0.24						
Blackadar	75-00019A	1.31						
City SALmon	75-00019B	0.49						
City SALmon	75-00019C	1.50						
Arrow Head	75-00019D	.3						
Cummings-cliff & Nancy	75-10778	.3						
Gaver	75-00024	.2						
Arrowhead	75-00021	.1						
Cummings-cliff & Nancy	75-10779	.1						
City SALmon	75-00026A	.3						
Skunberg	75-00026B	.2						
Gaver	75-00020	.3						
Arrow Head	75-00022	2.0						
Cummings-cliff & Nancy	75-10780	2.0						
Austin	75-00003	1.4						
Arrow Head	75-00005	5.0						
Cummings-cliff & Nancy	75-10777	1.68						
Powers & Haddock	75-00001	0.7						
City SALmon	75-00007	4.0						

Month of July 2005

NOTE — Figures to be given in cubic feet per second for 24-hour periods, or 24-hour second feet. Give name of owner of water rights, not tenant.

Name of Prese Owner	26	27	28	29	30	31	Total		REMARKS
							in 24-hour Sec.	Feet	
City SA.						3	9	30	
City SAL						20	62	00	
City SAL						126	39	06	
City SA.						24	7	44	
Blackadar						131	40	61	
City SALr.						49	15	19	
City SALr.						150	46	50	
Arrow Head						3	9	30	
Cummings-cliff						3	9	30	
Gaver						—	170		
Arrowhead						1	3	10	
Cummings-cliff						1	3	10	
City SALm						3	9	30	
Skunbe						2	6	20	
Gaver						—	5	10	
Arrow He						20	62	00	
Cumming-cliff						20	62	00	
Austin						—	23	80	
Arrow He						50	155	00	
Cummings-cliff						168	52	08	
Powers & h						7	21	70	
City SALm						40	124	00	
City SALm						20	62	00	



Month of Aug. 2005

NOTE — Figures to be given in cubic feet per second for 24-hour periods, or 24-hour second feet. Give name of owner of water rights, not tenant.

Name of Present Owner	WATER RIGHT IDENTIFICATION NO.	Amount Second Feet (cfs)	1	2	3	4	5	RKS
City SALmon	75-00018	0.3						
City SALmon	75-00016	2.0						
City SALmon	75-00017A	1.26						
City SALmon	75-00017B	0.24						
Blackadar	75-00019A	1.31						
City SALmon	75-00019B	0.49						
City SALmon	75-00019C	1.50						
Arrow Head	75-00019D	.3						
Cummings-cliff, Nancy GAVEN	75-10778	.3	off					
Arrowhead	75-00021	.1						
Cummings-cliff	75-10779	.1						
City SALmon	75-00026A	.3						
Skun bang GAVEN	75-00026B	.2	off					
Arrow Head	75-00020	.3	20				20	
Cummings-Cliff	75-10780	2.0	20				20	
Austin	75-00003	1.4	off					
Arrowhead	75-00005	5.0						
Cummings-cliff	75-10777	1.68						
Powers + Haddock	75-00001	0.7						
City SALmon	75-00007	4.0						

Month of Aug. 2005

NOTE — Figures to be given in cubic feet per second for 24-hour periods, or 24-hour second feet. Give name of owner of water rights, not tenant.

Name of Pres Owner	26	27	28	29	30	31	Total in 24-hour		REMARKS
							Sec.	Feet	
City SAL						3	9	30	
City SAL						20	62	00	
City SAL						126	39	06	
City SAL						24	7	44	
Blackadar						131	40	61	
City SAL						49	15	19	
City SAL						150	46	50	
Arrow Head						3	9	30	
Cummings-clis GAVEN						off	-		
Arrowhead						1	3	10	
Cummings-c						1	3	10	
City SAL						3	9	30	
Skun beng						2	6	20	
GAVEN						off	-		
Arrow Hei						-	10	00	
Cummings						-	10		
Austin						off	-		
Arrowhead						50	155	00	
Cummings-						168	52	08	
Powers &						07	2	17	
City SAL						40	124	00	
Bl. D.						0	10		

Month of Sept. 19 2005

NOTE — Figures to be given in cubic feet per second for 24-hour periods, or 24-hour second feet. Give name of owner of water rights, not tenant.

Name of Present Owner	WATER RIGHT IDENTIFICATION NO.	Amount Second Feet (cfs)	1	2	3	4	5	IKS
City Salmon	75-00018	0.3	0.3					
City Salmon	75-00016	2.0	2.0					
City Salmon	75-00017A	1.26	1.26					
City Salmon	75-00017B	0.24	0.24					
Blackadar	75-00019A	1.31	1.31					
City of Salmon	75-00019B	0.49	0.49					
City Salmon	75-00019C	1.50	1.50					
Arrowhead	75-00019D	.3	0.3					
Cummings-Cliff	75-10778	.3	off					
Gaver	75-00024	.1	0.1					
Arrowhead	75-00021	.1	0.1					
Cummings-Cliff	75-10779	.1	0.1					
City Salmon	75-00026A	.3	0.3					
Skunberg	75-00026B	.2	0.2					
Gaver	75-00020	.3	off					
Arrowhead	75-00022	2.6	off					
Cumming-Cliff	75-10780	2.0	off					
Austin	75-00003	1.4	5.0					
Arrow Head	75-00005	5.0	1.68					
Cummings-Cliff	75-10777	1.68	0.7					
Powers & Haddock	75-00001	0.7	off					
City Salmon	75-00007	4.0	off				4.0	

Month of Sept. 19 2005

NOTE — Figures to be given in cubic feet per second for 24-hour periods, or 24-hour second feet. Give name of owner of water rights, not tenant.

Name of Pre-Owner	26	27	28	29	30	31	Total in 24-hour		REMARKS
							Sec.	Feet	
City SA					0 3		9	00	
City SA					2 0		60	00	
City SA					1 26		37	80	
City SA					0 24		7	20	
Black Ada					1 31		39	30	
City of S					0 49		14	70	
City SA					1 50		45	00	
Arrowhead					. 3		9	00	
Cummings - Clis Gaver					. 3		9	00	
Arrowhead					off		-		
Arrowhead					0. 1		3	00	
Cummings - C					0. 1		3	00	
City Salm					0. 3		9	00	
Skunberg					0. 2		6	00	
Gaver					off				
Arrowhead					off				
Cummings -					off				
Austin					off				
Arrow Head					5 0		150	00	
Cummings -					1 68		50	40	
Powers &					0 7		21	00	
City Salm					off		20	00	

IDWR OFFICES

State – 327-7900

1301 North Orchard Street
Boise, ID 83706
Fax 327-7866

REGIONAL OFFICES

Eastern – 525-7161

900 N. Skyline Drive, Suite A
Idaho Falls, ID 83402-1718
Fax 525-7177

Northern – 769-1450

1910 Northwest Blvd., Suite 210
Coeur d'Alene, ID 83814-2615
Fax 769-1454

Southern – 736-3033

1341 Fillmore Street, Suite 200
Twin Falls, ID 83301-3380
Fax 736-3037

Western – 334-2190

2735 Airport Way
Boise, ID 83705-5082
Fax 334-2348

PROPERTY OF THE STATE OF IDAHO

Form No. 300-W

WATERMASTER'S

DAILY RECORD

Stream ~~75-B~~ Jesse Creek
Water District 75-A
Month of Oct., 2005
Watermaster Harry Shanafelt
P.O. Address 1310 Taft St. 83467

After the irrigation season the Watermaster must forward this book or a suitable report of the records in this book, and the annual Watermaster report to the appropriate IDWR Regional Office.

Month of Oct 2005

NOTE — Figures to be given in cubic feet per second for 24-hour periods, or 24-hour second feet. Give name of owner of water rights, not tenant.

Name of Present Water Right Owner	IDWR WATER RIGHT IDENTIFICATION NO.	Amount Second Feet (CFS)	1	2	3	4	5	MARKS
City Salmon	75-00018	0.3	-					
City Salmon	75-00016	2.0	-					
City Salmon	75-00017A	1.26	-					
City Salmon	75-00017B	0.24	-					
Blakadar	75-00019A	1.31	-					
City Salmon	75-00019B	0.49	-					
City Salmon	75-00019C	1.50	-					
Arrowhead	75-00019D	.3	-					
Cummings-Cliff	75-10778	.3	-					
Gaver	75-00024	.1	off					
Arrowhead	75-00021	.1	-					
Cummings-Cliff	75-10779	.1	-					
City Salmon	75-00026A	.3	-					
Skunberg	75-00026B	.2	-					
Gaver	75-00020	.3	off					
Arrowhead	75-00022	2.0	off					
Cummings-Cliff	75-10780	2.0	off					
Austin	75-00003	1.4	off					
Arrowhead	75-00005	5.0	-					
Cummings-Cliff	75-10777	1.68						
Powers + Haddock	75-00001	0.7	-					
City Salmon	75-00007	4.0	off					
Bl. N. In.	75-00013	1.0	-					

Month of Oct 2005

NOTE — Figures to be given in cubic feet per second for 24-hour periods, or 24-hour second feet. Give name of owner of water rights, not tenant.

Name of Present Water Right Own	26	27	28	29	30	31	Total in 24-hour		REMARKS
							Sec.	Feet	
City SAL							4	50	
City SAL							30	00	
City SALmo							18	90	
City SALmo							3	60	
Blackadar							19	65	
City SALn							7	35	
City SALn							22	50	
Arrowhead							4	5	
Cummings-C Gaver							4	5	
Arrowhead							1	5	
Cummings-C							1	5	
City SALmo							4	5	
Skunberg							3	0	
Gaver							-		
Arrowhead							-		
Cummings-							-		
Austin							-		
Arrowhead							75	00	
Cummings-C							25	20	
Powers & Hae							10	50	
City SALm							-		
Blackadar							30	00	

