

RECEIVED  
OCT 15 2009  
DEPT. OF WATER RESOURCES  
SOUTHERN REGION

PERMIT 857966  
ID NUMBER 45W014001

State of Idaho Department of Water Resources  
AUTHORIZATION TO ABANDON A WELL

1. WELL OWNER INFORMATION:

Date 10/6/09 Phone Number 208-878-8382  
Name PARSONS, SMITH AND STONE LLC  
Mailing Address PO BOX 910  
City BURLEY State ID Zip Code 83318

2. WELL LOCATION:

Township: 11S Range: 19E Section: 25 1/4 SW1/4 NW1/4  
Gov't Lot No. County TWIN FALLS  
Street Address of well site: 4400 E BOSON  
City MURTAUGH Lot Block Subdivision Name:  
GPS Location: Lat: 42° 26.340 Long: 114° 11.420

3. TYPE OF WELL:

[ ] DOMESTIC [ ] MONITORING [ ] IRRIGATION [ ] OTHER INJECTION  
(Describe)

4. WELL INFORMATION: (Well depth, measured, casing size & static water level required)

Well Tag Number:  
Previous Drilling Permit Number:  
Water Right Number:  
Well Log on File? [ ] Yes [ ] No  
\*Casing Size: 12" \*Material: STEEL  
Temperature: [X] <85°F [ ] >85°F Flowing Artesian? [ ] Yes [X] No  
\*Static Water Level: 83' (measured) \* Well Depth 130' (measured)

5. REASON FOR ABANDONMENT OF WELL

WELL WAS PERMITTED FOR INJECTION DURING THE HIGH PLAINS RECHARGE PROJECT. WELL IS NO LONGER USED

6. PROPOSED METHOD OF ABANDONMENT:


(This Application must be reviewed prior to commencement of abandonment)  
GRAVEL WELL BORE BELOW THE WATER TABLE AND BENTONITE THROUGH THE UNSATURATED ZONE.

7. Drilling Company proposing abandonment  
8. License Number Date of abandonment  
9. APPLICANTS SIGNATURE [Signature] DATE: 10/21/09  
Title (Owner, Firm Representative, Other)

**ACTION OF THE DEPARTMENT OF WATER RESOURCES**

This application for abandonment has been reviewed by IDWR on 10 / 15 / 09  
mm dd yy

This review does not constitute an endorsement by IDWR of the proper abandonment of this well. Pursuant to Section 42-238(12), Idaho Code, All abandonments must meet the requirements of the Administrative Rules for Well Construction Standards. **(Abandonment of this well will require the services of a well driller licensed in the State of Idaho unless a waiver has been granted.)**

  
Signature of Authorized Department Representative

**SR. WATER RESOURCE**  
Title

**ABANDONMENT REPORT**

PALSONS, SMITH & STINNELLS  
PER 857966

**ABANDONMENT PROCEDURES:** WL 83'

Must describe all details of work performed including perforations, sealing materials and how casing was removed.

PROCEDURE	FROM	TO	WEIGHT / VOLUME
GRAVEL	130	86	
BENTONITE	86	66	60 BAGS
GRAVEL	66	41	
BENTONITE	41	21	120 BAGS
GRAVEL	21	13	
BENTONITE	13	0	21 BAGS
PIT FILLED W/ GRAVEL & DIRT	0	-7	
<b>RECEIVED</b>			
<b>OCT 22 2009</b>			
DEPT. OF WATER RESOURCES SOUTHERN REGION			

**DRILLER'S CERTIFICATION**

I/We certify that all minimum well construction standards were complied with

Company Name Boysen Hagg License # 1098

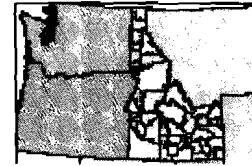
Driller \_\_\_\_\_ Date \_\_\_\_\_

Operator \_\_\_\_\_ Date \_\_\_\_\_

### Idaho Department of Water Resources

#### Well Drillers' Locator


The lat/long you provided was 42° 26.340' N; 114° 11.420' W  
SW quarter of the NW quarter of Section 25, Township 11S, Range 19E  
IDTM NAD83 coordinates: Easting=2484346; Northing=1248761



Choose the map-display background:

Photo

Topo



Wells  Water Rights  Water Right Permits  Adjudication Claims  Adjudication Recommendations

\* Positions of wells/headgates may be based upon the center of a quarter-quarter section; those obtained by GPS or survey are accurate.

Drilling restrictions may apply to these areas.

- Areas Drilling Concern
- Contamination Areas
- Nitrate Priority Areas
- Critical Ground Water Areas
- Ground Water Management Areas

**Note:** If you do not see a yellow dot in the middle of the map, press the "refresh" button on your browser.