

## WATER SUPPLY BANK LEASE CONTRACT No. 1065

This Lease Contract ("**Lease**") is between the Idaho Water Resource Board ("**Board**"), and

**LESSOR:** FARM DEVELOPMENT CORP  
PO BOX 1201  
BOISE, ID 83701-1201

RECEIVED  
APR 09 2020  
DEPARTMENT OF  
WATER RESOURCES

### RECITALS

1. The Board is authorized under chapter 17, title 42, Idaho Code to operate a water supply bank and to contract with lessors to act as an intermediary in facilitating the rental of water.
2. The Lessor has filed a completed application to lease water rights described below into the Water Supply Bank on forms supplied by the Idaho Department of Water Resources and received by the Department on November 13, 2019.
3. The Director of the Idaho Department of Water Resources has reviewed the application for compliance with the Water Supply Bank rules and has approved the Lease subject to conditions listed below.

NOW, THEREFORE, in consideration of the mutual covenants and contracts herein contained, and other good and valuable consideration, the receipt of which is hereby acknowledged, the parties hereto agree as follows:

1. **WATER RIGHTS:** The Lessor shall lease and the Board shall accept into the Bank the Applicant's water rights described as follows:

#### Summary of Water Rights or Portions Leased to the Bank

Water Right No.	Priority Date	Source	Diversion Rate (CFS)	Diversion Volume (AF)	Acres (AC)
2-10579	12/6/1963	SNAKE RIVER, tributary to COLUMBIA RIVER	3.31	984	246
<b>Combined Lease Totals</b>			<b>3.31</b>	<b>984</b>	<b>246</b>

2. **COMPENSATION:** The Lessor shall accept and the Board shall pay compensation determined by the amount of water rented under the following rental rate during such times as the water is rented from the Bank over the term of this Lease.

**Minimum Payment Acceptable:** Current Rental Rate

3. **TERM OF LEASE:** The term of this lease shall be January 1, 2020 to December 31, 2024. This Lease shall bind the parties and take effect when both parties have signed it.
4. **WATER SUPPLY BANK CONDITIONS OF ACCEPTANCE:** The Lessor shall abide by all terms and conditions contained in the Water Supply Bank Conditions of Acceptance, attached hereto as "Attachment A" and incorporated herein by this reference.

SCANNED  
MAY 22 2020

## WATER SUPPLY BANK LEASE CONTRACT No. 1065

5. **CHANGE OF WATER RIGHT:** This lease specifies water right elements including but not limited to: diversion rates; diversion volumes; number of acres authorized to be irrigated; places of use; points of diversion; beneficial uses; and seasons of use. During the term of this lease, if a water right is administratively changed due to a water right split and renumbering, this lease may be reduced by an equal amount to reflect the water right elements as legally defined under the water right. If a lease contract cannot be reduced sufficient to reflect the legal definition of a water right as amended through a water right split and/or water right transfer, the Board may release the water right from the Water Supply Bank.
6. **ASSIGNMENT OF CONTRACT:** This lease is between the Board and the Lessor, who is the recognized owner or designated representative of the recognized owners of water rights described herein. Should ownership of any part of a water right herein described change during the term of this lease, either through a water right split, a water right transfer, sale of property to which the water right is appurtenant, or through any other recognized water right reassignment, the lease benefits and obligations to the conditions of acceptance for any such water rights will be assigned to the new owners.
7. **DUPLICATE ORIGINAL:** This Lease is executed in duplicate. Each of the documents with an original signature of each party shall be an original.

SCANNED

MAY 22 2020

STATE OF IDAHO  
DEPARTMENT OF WATER RESOURCES

**WATER SUPPLY BANK LEASE CONTRACT No. 1065**

IN WITNESS WHEREOF, the parties have executed this Contract on the date following their respective signatures.

**LESSOR:** FARM DEVELOPMENT CORP  
PO BOX 1201  
BOISE, ID 83701-1201

By Allen Noble  
Title President  
Date 3/31/2020

**IDAHO WATER RESOURCE BOARD**  
322 East Front Street  
P.O. Box 83720  
Boise, ID 83720-0098

By Brian Patton  
Brian Patton, Acting Administrator  
Idaho Water Resource Board

Date 5/21/2020

Lease approved by IDWR Angela M. Quinn

Date 5/21/2020

SCANNED

MAY 22 2020

## WATER SUPPLY BANK LEASE CONTRACT No. 1065

### ATTACHMENT A WATER SUPPLY BANK CONDITIONS OF ACCEPTANCE

The water rights or portions thereof leased to the bank are described as follows:

**Source and Location of Point(s) of Diversion for Water Right No(s): 2-10579**

SNAKE RIVER                      L 4NWSW              Sec. 34              Twp 05S              Rge 09E              ELMORE County

Water Right	Beneficial Use	Season of Use			Diversion Rate (CFS)	Volume (AF)
		From		To		
2-10579	IRRIGATION	03/15	to	11/15	3.31 cfs	984 AF
<b>Totals:</b>					3.31 cfs	984 AF

**PLACES OF USE TO BE IDLED UNDER THIS LEASE: IRRIGATION**

Twp	Rng	Sec	NE				NW				SW				SE				Totals	
			NE	NW	SW	SE	NE	NW	SW	SE	NE	NW	SW	SE	NE	NW	SW	SE		
07S	09E	11				0.5										40			37	77.5
07S	09E	12							0.7	0.7	40	39	39	40		0.5	8.6			168.5

Total Acres: 246.0

#### ADDITIONAL CONDITIONS OF ACCEPTANCE

1. The water rights referenced above will be rented from the bank at the current rental rate.
2. There is no rental payment to the lessor of the water right if the right or a part thereof is not rented from the bank.
3. While a right is in the bank, the lessor may not use the right without approval of the Department even if the right is not rented from the bank. Any violation of the terms of this lease may result in enforcement procedures pursuant to Idaho Code § 42-351 for illegal diversion and use of water and may include civil penalties pursuant to Idaho Code § 42-1701B.
4. A right accepted into the bank stays in the bank until the Board releases it, or the lease term expires. A right may be released from the bank upon request, provided the Board approves the release. Unless approved by the Department, leased rights may not be immediately available for release.
5. While a water right is in the bank, forfeiture provisions are stayed pursuant to Idaho Code § 42-223(5).
6. Rental of water under this right is subject to the limitations and conditions of approval of the water right.
7. Failure of the right holder to comply with the conditions of acceptance is cause for the Director to rescind acceptance of the lease.
8. Acceptance of a right into the bank does not, in itself, confirm the validity of the right or any elements of the water right, or improve the status of the right including the notion of resumption of use. It does not preclude the opportunity for review of the validity of this water right in any other Department application process.

SCANNED

MAY 22 2020

STATE OF IDAHO  
DEPARTMENT OF WATER RESOURCES

**WATER SUPPLY BANK LEASE CONTRACT No. 1065**

9. In accordance with Idaho Code § 42-248 and § 42-1409(6), all owners of water rights are required to notify the Department of any changes in mailing address or change in ownership of all or part of a water right. Notice must be provided within 120 days of the change.
10. If a water right leased into the Water Supply Bank is sold or conveyed during the lease term, and if the leased right was rented, the rental proceeds will be disbursed in the following manner regardless of any arrangements between the buyer(s) and seller(s) to the contrary:
  - a. Rental payments will go to the lessor(s) of record at the beginning of the rental season, even if the Department processes a Notice of Change in Water Right Ownership during the rental season.
  - b. New lessor(s) of record will receive payment for any subsequent rental seasons.
11. The water right(s) is leased to the bank subject to all prior water rights and shall be administered in accordance with Idaho law and applicable rules of the Department of Water Resources.
12. Place of use is within the service area of Grindstone Butte Mutual Canal Company as provided for under Idaho law. The place of use is generally located within T6S, R9E; T6S, R10E; T7S, R9E; and T7S, R10E, B.M.
13. The boundary encompassing the place of use for this water right is described with a digital boundary as defined by I.C. Section 42-202B(2) and authorized pursuant to I.C. Section 42-1411(2)(h). The data comprising the digital boundary are incorporated herein by reference and are stored on a CD-ROM disk issued in duplicate originals on file with the SRBA District Court and the Idaho Department of Water Resources. A map depicting the place of use is attached hereto to illustrate the place of use described by the digital boundary.
14. Use of water under this right may be regulated by a watermaster with responsibility for the distribution of water among appropriators within a water district. At the time of this approval, this water right is within State Water District No. 02.
15. The unleased portions of this right are limited to 15.98 cfs and 4,744 af for the irrigation of 1,186 acres
16. This right when combined with all other rights shall provide no more than 0.02 cfs per acre nor more than 4.0 afa per acre at the field headgate for irrigation of the lands above.
17. Pursuant to Idaho Code § 42-1412(6), this water right is subject to such general provisions necessary for the definition of the rights or for the efficient administration of water rights as determined by the Snake River Basin Adjudication court in the final unified decree entered 08/26/2014.

SCANNED

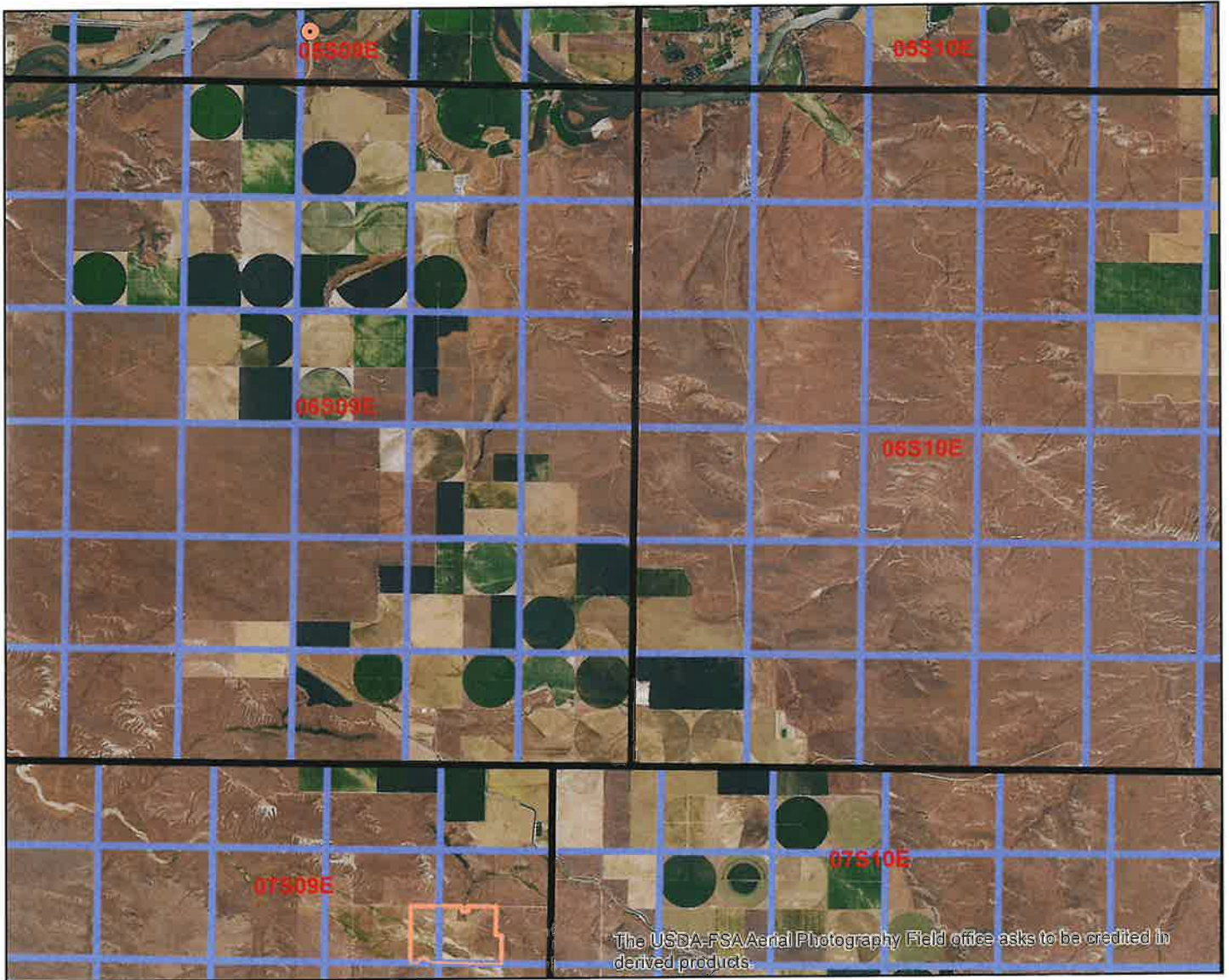
MAY 22 2014


Idaho Water Resource Board  
**Water Supply Bank Lease Contract No. 1065**

2-10579

Effective until December 31, 2024

This map depicts the **place of use to be idled** pursuant to the lease contract and is attached to the contract solely for illustrative purposes.



-  Approved Lease Point of Diversion
-  Approved Lease Place of Use
-  Township/Range
-  Sections



SCANNED

MAY 22 2023

STATE OF IDAHO  
WATER RESOURCE BOARD

RECEIVED

NOV 27 2019

DEPARTMENT OF  
WATER RESOURCES

APPLICATION TO SELL OR LEASE A WATER RIGHT  
TO THE WATER SUPPLY BANK

Designated Applicant Farm Development Corporation  
(Select one owner – see item 1A on the application)

Water Right No. 2-10579  
(One water right per application)

Is this application being submitted with a rental application as a lease/rental package? Yes  No

This application must be prepared in accordance with the minimum requirement checklist below. Use this checklist to ensure all necessary documentation has been provided. This checklist is part of the lease application and must be included with the lease application. Applications that do not meet the minimum requirements will not be processed and may be returned or denied.

MIMUMUM REQUIREMENT CHECKLIST		
All items must be checked as either <i>Attached (Yes)</i> or <i>Not Applicable (N/A)</i>		
<b>Yes</b>		
<input checked="" type="checkbox"/>		Completed <i>Application to Sell or Lease a Water Right to the Water Supply Bank</i> .
<input checked="" type="checkbox"/>		Application filing fee of \$250.00 per water right. If you are submitting more than one lease application and the water rights have an overlapping, common place of use, or a common diversion rate or volume, the total fee for all water rights is \$500.00. For places of use, multiple water rights must be used to irrigate the same lands in order to qualify for the joint filing fee. Individual filing fees are required for water rights that share a common permissible place of use but which cover separate acres within the permissible place of use.
<input checked="" type="checkbox"/>		Confirmation this form has been printed <b>single sided</b> , per requirement of the Water Supply Bank.
<b>Attachment</b>	<b>N/A</b>	<b>Yes</b>
1A	<input checked="" type="checkbox"/>	<input type="checkbox"/> Signatures and contact information for <i>all owners</i> of the water right to be leased or sold on this application.
1B	<input checked="" type="checkbox"/>	<input type="checkbox"/> An <u>Internal Revenue Service (IRS) Form W-9</u> for the Designated Applicant.
1C	<input checked="" type="checkbox"/>	<input type="checkbox"/> <i>Notice of Change in Water Right Ownership</i> form (accessible from <a href="http://www.idwr.idaho.gov">www.idwr.idaho.gov</a> ).
1D	<input type="checkbox"/>	<input checked="" type="checkbox"/> Contact information for an authorized representative and documentary proof they are authorized to represent the Designated Applicant on this application. If the Designated Applicant is a business, partnership, municipality, organization or association, include documents identifying officers authorized to sign or act on behalf of the entity.
2	<input type="checkbox"/>	<input checked="" type="checkbox"/> Description of a water right portion offered to the Water Supply Bank.
3	<input type="checkbox"/>	<input checked="" type="checkbox"/> A map that clearly outlines the specific location where irrigated acres will be dried up, or where a beneficial use of water will be suspended. You have the option of printing a map using the map tool on IDWR's website at: <a href="http://www.idwr.idaho.gov">www.idwr.idaho.gov</a> .
4A	<input checked="" type="checkbox"/>	<input type="checkbox"/> Written consent from irrigation district or water delivery company.
4G	<input type="checkbox"/>	<input checked="" type="checkbox"/> Evidence demonstrating the water right has not been forfeited pursuant to <u>Section 42-222(2), Idaho Code</u> .

Department Use Only

Fee Amount \$ <u>250</u>	Received By: <u>AW</u>	Date Received: <u>11/27/19</u>	Receipt # <u>C108026</u>
W-9 received? Yes <input checked="" type="checkbox"/> No <input type="checkbox"/>	(Route W-9 to Fiscal)	Name on W-9: <u>Farm Development Corporation</u>	

1504

SCANNED

MAY 22 2020

STATE OF IDAHO  
WATER RESOURCE BOARD

APPLICATION TO SELL OR LEASE A WATER RIGHT  
(Continued)

1. CONTACT INFORMATION

- A. This application must be completed by a Designated Applicant who is a current owner of the water right being sold or leased to the Water Supply Bank. If there are additional current owners, those individuals must authorize the Designated Applicant to represent them on this application by completing and signing Attachment 1A of this application package.

Designated Applicant Farm Development Corporation  
Mailing Address PO Box 1201 Boise ID 83701  
Street City State Zip Code  
Email Address john@jmarshalllaw.com Phone Number 208-991-2701

The Designated Applicant is the sole owner of the water right being sold or leased to the Water Supply Bank.

OR

The Designated Applicant is representing additional water right holders who have completed Attachment 1A.

- B. Has the Designated Applicant submitted an IRS Form W-9 to this Department within the last 2 years? Yes  No   
If no, complete the form and attach to this application (Attachment 1B).
- C. Are all applicants on this form listed in IDWR's records as the current owners of the water right? Yes  No   
If no, attach a *Notice of Change in Water Right Ownership* form along with the required documentation and fee (Attachment 1C).
- D. Is this application being completed by an authorized representative of the Designated Applicant? Yes  No   
If yes, representatives (includes employees of Designated Applicant companies) must complete this section and submit documentary proof of their authority to represent the Designated Applicant (Attachment 1D).

Name of Representative Allen Noble Organization Farm Development Corporation  
Professional Title President Email Address john@jmarshalllaw.com  
Mailing Address 575 W Bannock St, Boise, ID 83702 Phone Number 208-991-2701

Send all correspondence for this application to the representative and not to the Designated Applicant.

OR

Send original correspondence to the Designated Applicant and copies to the representative.

2. DESCRIPTION OF WATER RIGHT OFFERED TO THE BANK

The full water right is being offered to the Bank.

OR

A part of the water right is being offered to the Bank.

If a portion of the water right is being offered, complete Attachment 2.

3. MAP

Attach a map of the point(s) of diversion and place(s) of use proposed to be idled by this lease application. Make sure the idled place of use is outlined and annotated with legal land descriptions (Township, Range, Section and Quarter-Quarters) or with GPS coordinates. For irrigation purposes, mark the number of acres you desire to idle. If the water right proposed for lease is located within a permissible place of use (PPU) and portions of the PPU will continue to receive water from non-leased water rights, clearly outline on a map the acres within the PPU that will continue to be irrigated, as well as acres that will be idled during the lease term. Label the map **Attachment 3**.

STATE OF IDAHO  
WATER RESOURCE BOARD

APPLICATION TO SELL OR LEASE A WATER RIGHT  
(Continued)

4. GENERAL INFORMATION

- A. Is the diversion works or system owned or managed by an irrigation district or water delivery company? Yes  No   
If yes, provide written consent from the company, corporation or irrigation district authorizing the proposed sale or lease (Attachment 4A).

*If your water right is delivered through a canal, lateral or ditch operated by a canal company, irrigation district, or similar delivery entity, your lease request must include written consent from the company, district, or similar entity for your removal of water from its system pursuant to [Section 42-108, Idaho Code](#) and [IDAPA WSB Rule 37.02.03.25.02e](#).*

- B. Please provide a description of the current water diversion and delivery system.

Pumps at river, penstocks and an open canal that feeds mainlines.

- C. Describe any other water rights used for the same purpose at the same place of use as the water right being offered to the Bank. None

- D. Are any of the water rights identified in Section 4C stacked with the water right proposed for lease? Yes  No

*Stacked water rights are used together to achieve a common beneficial use, such as irrigation of the same lands. Stacked water rights cannot be separated and must be jointly leased to the Water Supply Bank. Stacked water rights qualify for the multiple fee payment of \$500.*

- E. Will the present place of use continue to receive water from any other source? Yes  No

If yes, explain the relationship between the different water sources and how enlargement of the authorized use will not occur if this water right is leased.

- F. Identify annual volumes and/or rates of water diverted in the last 5 years to accomplish the beneficial use authorized by this water right. This right was decreed in the SRBA in 2008. Since that time the 13,432 acres authorized by the right

have been irrigated or placed in the water bank. The acres identified in this application receive the proportional share of the water diverted under right 2-2262.

- G. Has any portion of this water right undergone a period of five or more consecutive years of non-use? Yes  No

If yes, describe the circumstances and attach evidence to demonstrate how the water right has not been lost through forfeiture (Attachment 4G). See [Section 42-223, Idaho Code](#) for exceptions to forfeiture. Your application may be denied if forfeiture concerns are not addressed.

- H. Is this water right involved in any other IDWR process, such as an application for transfer or a mitigation plan?

If yes, describe.

Yes  No

STATE OF IDAHO  
WATER RESOURCE BOARD

APPLICATION TO SELL OR LEASE A WATER RIGHT  
(Continued)

5. SALE/LEASE AGREEMENT

A. Is the water right, or portion thereof, offered to the Idaho Water Resource Board (IWRB) for sale  or lease ?

If lease, specify the years when the use of water will be suspended: 2019 to 2019 (maximum lease period 5 calendar years).  
(Year) (Year)

B. Show the minimum payment acceptable to the seller/lessor. The minimum payment may be shown as the "current rental rate" as established by the IWRB. Include the method of determining the minimum payment if other than the current rental rate.

Current rental rate \_\_\_\_\_

I hereby assert that the information contained in this application is true to the best of my knowledge, and that I have the authorities necessary to offer this water right for sale or lease to the Idaho Water Resource Board.

The Designated Applicant acknowledges the following:

1. Payment to the Designated Applicant is contingent upon the sale or rental of the water right from the Bank.
2. While a water right is in the Bank, the seller/lessor of the water right may not use the water right, even if the water right is not rented from the Bank.
3. A water right accepted into the Bank stays in the Bank until the Designated Applicant receives written confirmation from the Board or Water Supply Bank that the water right has been released from the Bank.
4. While a water right is in the Bank, forfeiture is stayed.
5. Acceptance of a water right into the Bank does not, in itself, confirm the validity of the water right or any element of the water right.



Signature of Designated Applicant

Allen Noble

Printed Name

\_\_\_\_\_

Date

\_\_\_\_\_

Signature of Authorized Representative

\_\_\_\_\_

Printed Name

\_\_\_\_\_

Date

Mail to:

Idaho Department of Water Resources  
P.O. Box 83720  
Boise, ID 83720-0098

SCANNED

Page 4

MAY 22 2020

**STATE OF IDAHO  
WATER RESOURCE BOARD**

Complete Attachment 2 if only a portion of the water right is offered to the Bank.

**ATTACHMENT 2**

**DESCRIPTION OF A WATER RIGHT PORTION OFFERED TO THE WATER SUPPLY BANK**

<u>Water Right Number</u>	<u>Nature of Use</u>	<u>Leased Rate</u> (cfs)	<u>Leased Volume</u> (af)	<u>Leased Acres</u> (ac)
2-10579	Irrigation		4,700	1,175
	Total Amounts:	15.82	4,700	1,175

2. Source of water Snake River tributary to Columbia River

3. Point(s) of diversion:

<b>Twp</b>	<b>Rge</b>	<b>Sec</b>	<b>Lot</b>	<b>¼</b>	<b>¼</b>	<b>¼</b>	<b>County</b>
5S	9E	34	4		NW	SW	Elmore

**SCANNED**

A t i s a v h m e n t  
MAY 22 2022

Twn	Rng	Sec	Tract	Acres	Tract	Acres	Tract	Acres	Tract	Acres	Totals		
06S	09E	22	NENE		SENE						0		
			NESE		SESE						0		
		23	SENE									0	
			NENW	8	NWNW	8	SWNW	3	SENE	8		27	
			NESW		SESW							0	
		24	NESE		NWSE		SWSE		SESE			0	
			SWNW									0	
			NESW	37	NWSW	8	SWSW	5	SESW	8		58	
				25	NENE		NWNE	8	SWNE	8	SENE	8	24
					NENW	8	NWNW	8	SWNW	8	SENE	8	32
NESW	8				NWSW	8	SWSW	8	SESW	8	32		
26	NESE				NWSE		SWSE		SESE		0		
	NENE				NWNE		SWNE		SENE		0		
	NENW				SWNW		SENE				0		
27	NESW				NWSW		SWSW		SESW		0		
	NESE				SESE						0		
				27	SENE	8							8
					SWSW	8	SESW	8					16
		28	NESE		SWSE		SESE				0		
			SWSW		SESW						0		
		33	SWSE		SESE						0		
			NENE		NWNE						0		
		34	NENW		NWNW						0		
			NENE		NWNE		SWNE		SENE		0		
		35	NENW		NWNW		SWNW		SENE		0		
			NESE	13							13		
		35	NENE	8	NWNE	8	SWNE	8	SENE	8	32		
			NENW		NWNW		SWNW		SENE		0		
			NWSW	18	SWSW	7					25		
		36	SWSE	8	SESE	8					16		
			NENE	8	NWNE	8	SWNE	8	SENE	8	32		
			NENW		NWNW		SWNW		SENE		0		
		37	NESW		NWSW		SWSW		SESW		0		
			NESE		NWSE		SWSE		SESE		0		
		10E		30	SWNW	8	SENE	6				14	
					NESW		NWSW	8	SWSW	8	SESW		16
31	SWSE				SESE						0		
	NENE			8	NWNE		SWNE		SENE	8	16		
		10	SESE	38						38			
			SWNE	39	SENE	38					77		
		11	NESW	40	SWSW	30	SESW	32			102		
			NESE		NWSE	40	SWSE	37	SESE		77		
		12	NESW		NWSW		SWSW		SESW		0		
			SWSE	18							18		
		13	NENE	40	NWNE	40	SWNE	40	SENE	40	160		
			NENW	40	SENE	33					73		
		14	NESE	36	NWSE	33					69		
			NWNW	40							40		
15	NENE	40							40				
	SWNW	40							40				
18	NESW	40	NWSW	40					80				

Map 1

Map 2

Map 3

Map 2


Map 4


Solosobal Map

Solosobal Map

Total: 1175


SCANNED  
MAY 22 2020





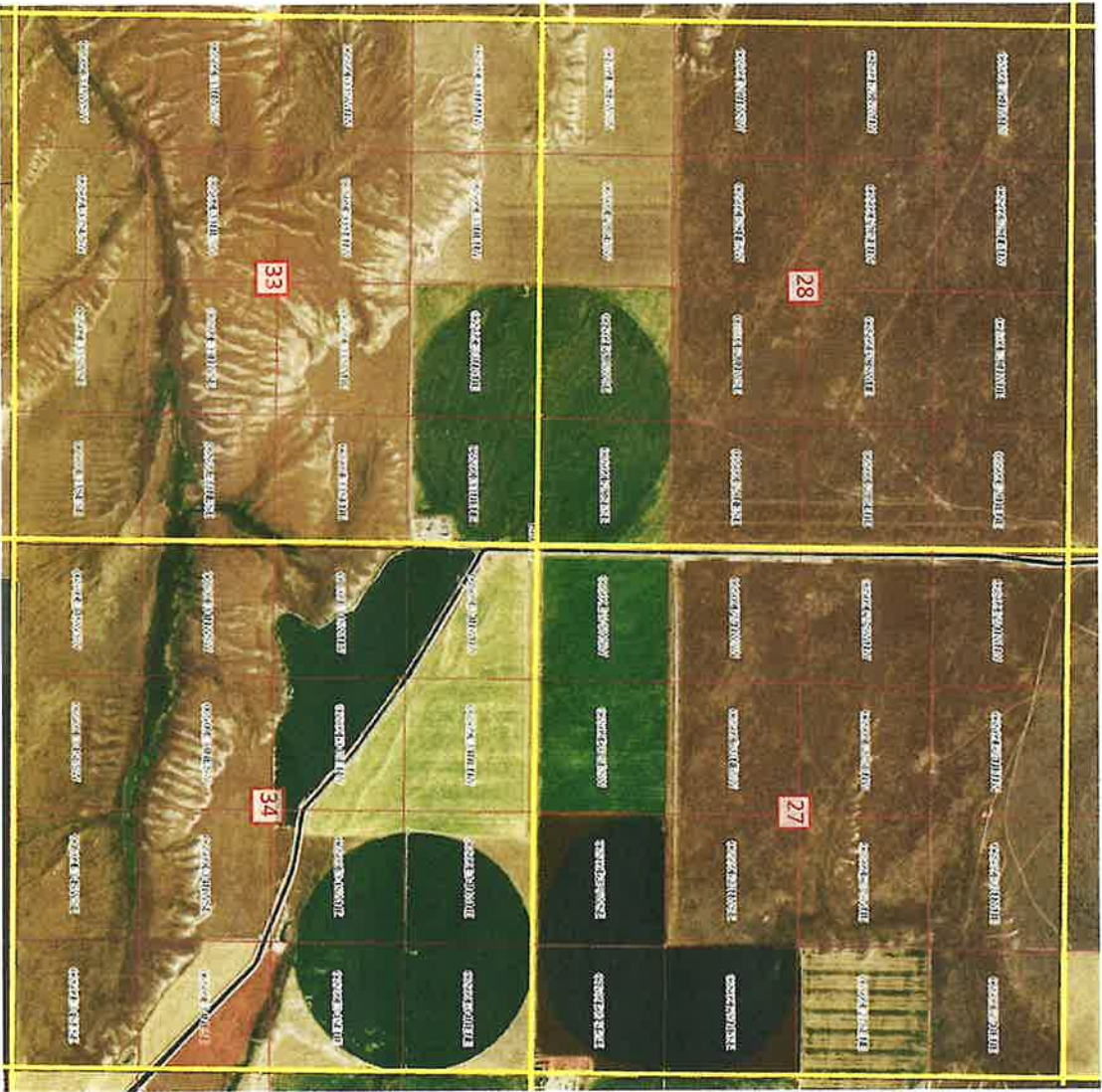
SCANNED  
MAY 22 2020

MAP 1



SCANNED  
MAY 22 2013

MAP 2

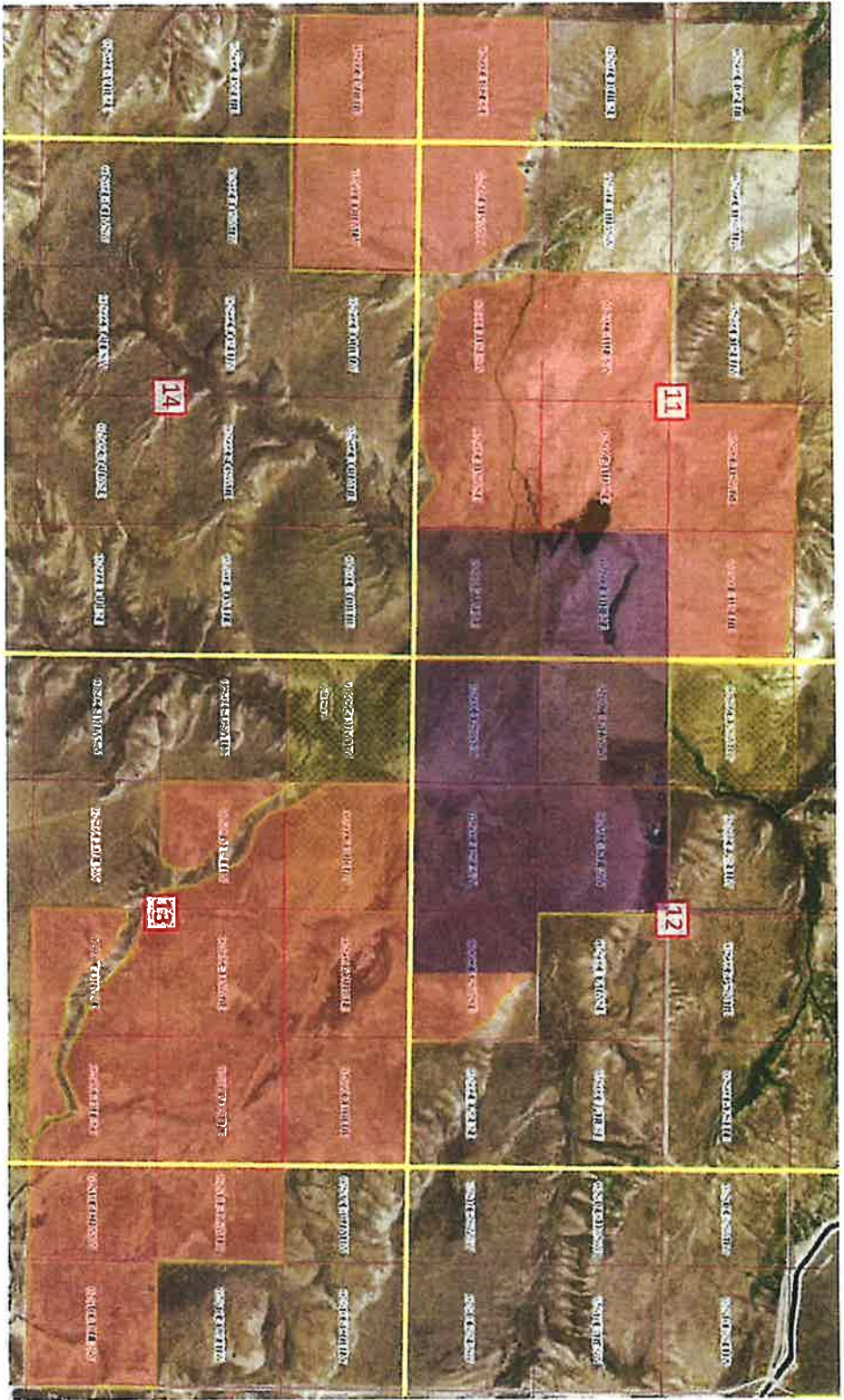


MAP 3



SCANNED  
MAY 22 2023

MAP 4



SOLOSABOL MAP

STATE OF IDAHO  
WATER RESOURCE BOARD

APPLICATION TO SELL OR LEASE A WATER RIGHT  
TO THE WATER SUPPLY BANK

RECEIVED  
NOV 08 2019  
DEPARTMENT OF  
WATER RESOURCES

Designated Applicant Farm Development Corporation  
(Select one owner – see item 1A on the application)

Water Right No. 2-2262 2-10579  
(One water right per application)

Is this application being submitted with a rental application as a lease/rental package? Yes  No

This application must be prepared in accordance with the minimum requirement checklist below. Use this checklist to ensure all necessary documentation has been provided. This checklist is part of the lease application and must be included with the lease application. **Applications that do not meet the minimum requirements will not be processed and may be returned or denied.**

**MIMUMUM REQUIREMENT CHECKLIST**

All items must be checked as either *Attached (Yes)* or *Not Applicable (N/A)*

Yes

- Completed *Application to Sell or Lease a Water Right to the Water Supply Bank*.
- Application filing fee of \$250.00 per water right. If you are submitting more than one lease application and the water rights have an overlapping, common place of use, or a common diversion rate or volume, the total fee for all water rights is \$500.00. For places of use, multiple water rights must be used to irrigate same lands in order to qualify for the joint filing fee. Individual filing fees are required for water rights that share a common permissible place of use but which cover separate acres within the permissible place of use.
- Confirmation this form has been printed **single sided**, per requirement of the Water Supply Bank.

Attachment N/A Yes

- 1A   Signatures and contact information for *all owners* of the water right to be leased or sold on this application.
- 1B   An Internal Revenue Service (IRS) Form W-9 for the Designated Applicant.
- 1C   *Notice of Change in Water Right Ownership* form (accessible from [www.idwr.idaho.gov](http://www.idwr.idaho.gov)).
- 1D   Contact information for an authorized representative and documentary proof they are authorized to represent the Designated Applicant on this application. If the Designated Applicant is a business, partnership, municipality, organization or association, include documents identifying officers authorized to sign or act on behalf of the entity.
- 2   Description of a water right portion offered to the Water Supply Bank.
- 3   A map that clearly outlines the specific location where irrigated acres will be dried up, or where a beneficial use of water will be suspended. You have the option of printing a map using the map tool on IDWR's website at: [www.idwr.idaho.gov](http://www.idwr.idaho.gov).
- 4A   Written consent from irrigation district or water delivery company.
- 4G   Evidence demonstrating the water right has not been forfeited pursuant to Section 42-222(2), Idaho Code.

**Department Use Only**

Fee Amount \$ <u>350</u>	Received By: <u>[Signature]</u>	Date Received: <u>11/5/19</u>	Receipt # <u>C107923</u>
W-9 received? Yes <input checked="" type="checkbox"/> No <input type="checkbox"/>	(Route W-9 to Fiscal)	Name on W-9: <u>Farm Development Corporation</u>	

SCANNED  
MAY 22 2020

1484

STATE OF IDAHO  
WATER RESOURCE BOARD

APPLICATION TO SELL OR LEASE A WATER RIGHT  
(Continued)

1. CONTACT INFORMATION

- A. This application must be completed by a Designated Applicant who is a current owner of the water right being sold or leased to the Water Supply Bank. If there are additional current owners, those individuals must authorize the Designated Applicant to represent them on this application by completing and signing Attachment 1A of this application package.

Designated Applicant Farm Development Corporation

Mailing Address PO Box 1201, Boise, ID 83701  
Street City State Zip Code

Email Address damont@farmdevcorp.com Phone Number 208-342-6524

The Designated Applicant is the sole owner of the water right being sold or leased to the Water Supply Bank.

OR

The Designated Applicant is representing additional water right holders who have completed Attachment 1A.

- B. Has the Designated Applicant submitted an IRS Form W-9 to this Department within the last 2 years? Yes  No   
If no, complete the form and attach to this application (Attachment 1B).

- C. Are all applicants on this form listed in IDWR's records as the current owners of the water right? Yes  No   
If no, attach a *Notice of Change in Water Right Ownership* form along with the required documentation and fee (Attachment 1C).

- D. Is this application being completed by an authorized representative of the Designated Applicant? Yes  No   
If yes, representatives (includes employees of Designated Applicant companies) must complete this section and submit documentary proof of their authority to represent the Designated Applicant (Attachment 1D).

Name of Representative Allen Noble Organization Farm Development Corporation

Professional Title President Email Address damont@farmdevcorp.com

Mailing Address PO Box 1201 Phone Number 208-342-6524

Send all correspondence for this application to the representative and not to the Designated Applicant.

OR

Send original correspondence to the Designated Applicant and copies to the representative.

2. DESCRIPTION OF WATER RIGHT OFFERED TO THE BANK

The full water right is being offered to the Bank.

OR

A part of the water right is being offered to the Bank.  
If a portion of the water right is being offered, **complete Attachment 2.**

3. MAP

Attach a map of the point(s) of diversion and place(s) of use proposed to be idled by this lease application. Make sure the idled place of use is outlined and annotated with legal land descriptions (Township, Range, Section and Quarter-Quarters) or with GPS coordinates. For irrigation purposes, mark the number of acres you desire to idle. If the water right proposed for lease is located within a permissible place of use (PPU) and portions of the PPU will continue to receive water from non-leased water rights, clearly outline on a map the acres within the PPU that will continue to be irrigated, as well as acres that will be idled during the lease term. Label the map **Attachment 3.**

STATE OF IDAHO  
WATER RESOURCE BOARD

APPLICATION TO SELL OR LEASE A WATER RIGHT  
(Continued)

4. GENERAL INFORMATION

- A. Is the diversion works or system owned or managed by an irrigation district or water delivery company? Yes  No   
If yes, provide written consent from the company, corporation or irrigation district authorizing the proposed sale or lease (Attachment 4A).  
*If your water right is delivered through a canal, lateral or ditch operated by a canal company, irrigation district, or similar delivery entity, your lease request must include written consent from the company, district, or similar entity for your removal of water from its system pursuant to [Section 42-108, Idaho Code](#) and [IDAPA WSB Rule 37.02.03.25.02e](#).*
- B. Please provide a description of the current water diversion and delivery system.  
Pumps at river, penstocks and an open canal that feeds mainlines.  
\_\_\_\_\_
- C. Describe any other water rights used for the same purpose at the same place of use as the water right being offered to the Bank. None  
\_\_\_\_\_
- D. Are any of the water rights identified in Section 4C stacked with the water right proposed for lease? Yes  No   
*Stacked water rights are used together to achieve a common beneficial use, such as irrigation of the same lands. Stacked water rights cannot be separated and must be jointly leased to the Water Supply Bank. Stacked water rights qualify for the multiple fee payment of \$500.*
- E. Will the present place of use continue to receive water from any other source? Yes  No   
If yes, explain the relationship between the different water sources and how enlargement of the authorized use will not occur if this water right is leased. \_\_\_\_\_
- F. Identify annual volumes and/or rates of water diverted in the last 5 years to accomplish the beneficial use authorized by this water right. Right was decreed in 2008 and the portion proposed for lease pursuant to this application has been accepted into the water bank every year since the date of decree.  
\_\_\_\_\_
- G. Has any portion of this water right undergone a period of five or more consecutive years of non-use? Yes  No   
If yes, describe the circumstances and attach evidence to demonstrate how the water right has not been lost through forfeiture (Attachment 4G). See [Section 42-223, Idaho Code](#) for exceptions to forfeiture. Your application may be denied if forfeiture concerns are not addressed. \_\_\_\_\_
- H. Is this water right involved in any other IDWR process, such as an application for transfer or a mitigation plan? Yes  No   
If yes, describe. \_\_\_\_\_



**STATE OF IDAHO  
WATER RESOURCE BOARD**

Complete Attachment 2 if only a portion of the water right is offered to the Bank.

**ATTACHMENT 2**

**DESCRIPTION OF A WATER RIGHT PORTION OFFERED TO THE WATER SUPPLY BANK**

1. <u>Water Right Number</u>	<u>Nature of Use</u>	<u>Leased Rate</u> (cfs)	<u>Leased Volume</u> (af)	<u>Leased Acres</u> (ac)
<u>2-2262</u>	<u>Irrigation</u>	<u>3.31</u>	<u>984</u>	<u>246</u>
_____	_____	_____	_____	_____
_____	_____	_____	_____	_____
_____	_____	_____	_____	_____
	Total Amounts:	_____	_____	_____

2. Source of water Snake River tributary to Columbia River

3. Point(s) of diversion:

<b>Twp</b>	<b>Rge</b>	<b>Sec</b>	<b>Lot</b>	<b>¼</b>	<b>¼</b>	<b>¼</b>	<b>County</b>
6S	9E	34	4		NW	SW	Elmore

SCANNED

MAY 22 2020





0003612288



**STATE OF IDAHO**  
*Office of the secretary of state, Lawrence Denney*  
**ANNUAL REPORT**  
 Idaho Secretary of State  
 PO Box 83720  
 Boise, ID 83720-0080  
 (208) 334-2301  
 Filing Fee: \$0.00

For Office Use Only

**-FILED-**

File #: 0003612288

Date Filed: 9/3/2019 8:58:43 AM

## Entity Name and Mailing Address:

FARM DEVELOPMENT CORPORATION

The file number of this entity on the records of the Idaho Secretary of State is: 0000109400

Address PO BOX 1201  
BOISE, ID 83701-1201

## Entity Details:

Entity Status Active-Good Standing

This entity is organized under the laws of: IDAHO

If applicable, the old file number of this entity on the records of the Idaho Secretary of State was: C32181

## The registered agent on record is:

Registered Agent ALLEN NOBLE  
Registered Agent  
Physical Address  
575 WEST BANNOCK  
BOISE, ID 83702  
Mailing Address

## Corporate Officers and Directors:

Name	Title	Address
ALLEN NOBLE	President	P.O. BOX 1582 BOISE, ID 83701
DAMON THOMPSON	Secretary	P.O. BOX 1201 BOISE, ID 83701
ALLEN NOBLE	Director	P.O. BOX 1582 BOISE, ID 83701
MARK NOBLE	Director	P.O. BOX 1201 BOISE, ID 83701
JOHN BERG	Director	1140 S ALLANTE BOISE, ID 83709

The annual report must be signed by an authorized signer of the entity.

*Allen Noble*

Sign Here

09/03/2019

Date

Signer's Title: President

B0339-2723 09/03/2019 8:58 AM Received by ID Secretary of State Lawrence Denney

SCANNED

MAY 22 2020

**STATE OF IDAHO  
WATER RESOURCE BOARD**

**ATTACHMENT 1A**

**Additional Water Right Holders Party to the Lease Application**

For the water right on this application, list all owners (individuals or business entities) of the right or the property to which it is appurtenant. All water right holders must sign a Water Supply Bank Lease Application. However, only the Designated Applicant needs to provide a completed IRS Form W-9 (Attachment 1B). **All correspondence and any financial payment associated with the rental of this water right will be directed to the Designated Applicant.** If additional space is needed to list any other water right holders, attach a second copy of Attachment 1A.

If submitting multiple applications, it is only necessary to complete one Attachment 1A for the group of applications. List each water right below.

Water Right No(s). \_\_\_\_\_

	Designated Applicant	Applicant #2	Applicant #3
Name			
Mailing Address			
Phone Number			
Email Address			
Applicant Declaration	As Designated Applicant, I submit this lease application on behalf of all other water right holders.	I authorize the Designated Applicant to submit this application on my behalf.	I authorize the Designated Applicant to submit this application on my behalf.
Signature			

	Applicant #4	Applicant #5	Applicant #6
Name			
Mailing Address			
Phone Number			
Email Address			
Applicant Declaration	I authorize the Designated Applicant to submit this application on my behalf.	I authorize the Designated Applicant to submit this application on my behalf.	I authorize the Designated Applicant to submit this application on my behalf.
Signature			

Attachment 1A  
**SCANNED**  
MAY 22 2020



IDAHO DEPARTMENT OF WATER RESOURCES  
Water Right 2-10579

11/13/2019

3. R64 This right when combined with all other rights shall provide no more than 0.02 cfs per acre nor more than 4.0 afa per acre at the field headgate for irrigation of the lands above.
4. 126 Place of use is within the service area of Grindstone Butte Mutual Canal Company as provided for under Idaho law. The place of use is generally located within T6S, R9E; T6S, R10E; T7S, R9E; and T7S, R10E, B.M.
5. X27 This right is limited to the irrigation of 1,432 acres within the place of use described above in a single irrigation season.

**Comments:**

1. jhersley 11/13/2019 Split Right  
This right is the result of split from 2-2262. This portion was conveyed without land.
2. jhersley 11/13/2019 POU  
Updated Shape

**Dates and Other Information**

Decreed Date: 3/14/2008  
Civil Case Number: 39576  
Judicial District: FIFTH  
State or Federal: S  
Water District Number: 02  
Mitigation Plan: False

**Combined Use Limits**

N/A

**SubCase:**

N/A

**Water Supply Bank:**

N/A

NOV 08 2019

DEPARTMENT OF  
WATER RESOURCES

Notice of Change in Water Right Ownership

1. List the numbers of all water rights and/or adjudication claim records to be changed. If you only acquired a portion of the water right or adjudication claim, check "Yes" in the "Split?" column. If the water right is leased to the Water Supply Bank, check "Yes". If you are not sure if the water right is leased to the Water Supply Bank, see #6 of the instructions.

Water Right/Claim No.	Split?	Leased to Water Supply Bank?	Water Right/Claim No.	Split?	Leased to Water Supply Bank?
2-2262 -split	Yes <input checked="" type="checkbox"/>	Yes <input type="checkbox"/>		Yes <input type="checkbox"/>	Yes <input type="checkbox"/>
2-2262 + 2-16579	Yes <input type="checkbox"/>	Yes <input type="checkbox"/>		Yes <input type="checkbox"/>	Yes <input type="checkbox"/>
	Yes <input type="checkbox"/>	Yes <input type="checkbox"/>		Yes <input type="checkbox"/>	Yes <input type="checkbox"/>
	Yes <input type="checkbox"/>	Yes <input type="checkbox"/>		Yes <input type="checkbox"/>	Yes <input type="checkbox"/>
	Yes <input type="checkbox"/>	Yes <input type="checkbox"/>		Yes <input type="checkbox"/>	Yes <input type="checkbox"/>

2. Previous Owner's Name: Grindstone Butte Mutual Canal Company  
Name of current water right holder/claimant
3. New Owner(s)/Claimant(s): Farm Development Corporation  
New owner(s) as listed on the conveyance document Name connector  and  or  and/or
- PO Box 1201 Boise ID 83701  
Mailing address City State ZIP  
208-342-6524 damont@farmdevcorp.com  
Telephone Email

4. If the water rights and/or adjudication claims were split, how did the division occur?  
 The water rights or claims were divided as specifically identified in a deed, contract, or other conveyance document.  
 The water rights or claims were divided proportionately based on the portion of their place(s) of use acquired by the new owner.
5. Date you acquired the water rights and/or claims listed above: April 30, 2019

6. If the water right is leased to the Water Supply Bank changing ownership of a water right will reassign to the new owner any Water Supply Bank leases associated with the water right. Payment of revenue generated from any rental of a leased water right requires a completed IRS Form W-9 for payment to be issued to an owner. A new owner for a water right under lease shall supply a W-9. Water rights with multiple owners must specify a designated lessor, using a completed Lessor Designation form. Beginning in the calendar year following an acknowledged change in water right ownership, compensation for any rental will go to the new owner(s).

7. This form must be signed and submitted with the following **REQUIRED** items:
- A copy of the conveyance document – warranty deed, quitclaim deed, court decree, contract of sale, etc. The conveyance document must include a legal description of the property or description of the water right(s) if no land is conveyed.
  - Plat map, survey map or aerial photograph which clearly shows the place of use and point of diversion for each water right and/or claim listed above (if necessary to clarify division of water rights or complex property descriptions).
  - Filing fee (see instructions for further explanation):
    - \$25 per *undivided* water right.
    - \$100 per *split* water right.
    - No fee is required for pending adjudication claims.
  - If water right(s) are leased to the Water Supply Bank AND there are multiple owners, a Lessor Designation form is required.
  - If water right(s) are leased to the Water Supply Bank, the individual owner or designated lessor must complete, sign and submit an IRS Form W-9.

SUPPORT DATA

IN FILE # 2-2262

8. Signature: [Signature] President Nov 6, 2019  
Signature of new owner/claimant Title, if applicable Date
- Signature: \_\_\_\_\_ Title, if applicable NOV 13 2019  
Signature of new owner/claimant Date

For IDWR Office Use Only:

Received by [Signature] Date 11/9/19 Receipt No. 2107928 Receipt Amt. 100

Active in the Water Supply Bank? Yes  No  If yes, forward to the State Office for processing W-9 received? Yes  No

Name on W-9 \_\_\_\_\_ Approved by \_\_\_\_\_ Processed by [Signature] Date 11-13-19