

STATE OF IDAHO
DEPARTMENT OF WATER RESOURCES

APPLICATION FOR TRANSFER OF WATER RIGHT

GENERAL INFORMATION AND INSTRUCTIONS

Pursuant to Section 42-222(1), *Idaho Code*, a transfer application may be filed to change the point of diversion, place of use, period of use, or nature of use of all or part of an established water right. Any person proposing to make such a change is required to file a transfer application with the Department. "Such application shall be upon forms furnished by the department and shall describe the [water right] to be changed and the changes which are proposed and shall be accompanied by the statutory filing fee." *Idaho Code* § 42-222(1).

The Department has developed this application form to assist applicants in satisfying the requirements of Section 42-222(1). This application form requests information about the applicant's authority to file (Part 1), information about the current elements of the water right(s) to be changed (Part 2), information about the proposed changes (Part 3), information about the validity of the water right(s) and the effects of the proposed changes (Part 4), and confirmation that the information provided is truthful (Part 5).

The applicant or their representative must provide a response for all applicable questions, any additional information required, and the proper filing fee before this application will be considered complete. If an application is incomplete or more information is required, the Department will notify the applicant or representative and allow time for the application to be completed. An application that remains incomplete will be returned to the applicant and the filing fee will be refunded.

An application for transfer is limited to the changes proposed for a single water distribution system. A proposal to change two or more separate water distribution systems, that will remain separate after the transfer, must be filed as separate applications. Applicants may provide additional pages to supplement their responses to the questions posed on this application form. Supplemental forms for listing additional water rights, points of diversion, or places of use can be found on the Department's website (idwr.idaho.gov). If you need assistance understanding the questions on this form, generating current water right reports, determining legal descriptions, or accessing water measurement records feel free to contact the nearest regional office of the Department.

PART 1 – CONTACT INFORMATION, OWNERSHIP RECORDS, AUTHORITY TO FILE

Name(s) of Applicant(s) Israel M Barlow
Mailing Address 1500 W 4700 N, PO box 206, Fillmore, UT 84631
Email* israel@pppcorp.org Phone 801-915-1560

Name of Representative (if any) Adam Carter
Mailing Address 12049 S 300 E Malad, Idaho
Email* Robincattle@gmail.com Phone 208-220-8053

*If an email address is provided, Department staff will use email as the primary method for corresponding with the applicant and representative about the application.

A. Representative. If the representative is authorized to sign or amend the application on behalf of the applicant, attach documents confirming that authority. Label documents as Attachment 1A.

B. Current Owner. If the applicant is not the current owner of record for all water rights included in this application, attach documents showing that the applicant has the authority to make the proposed changes. Label documents as Attachment 1B.

C. Updating Ownership Records. Applicants needing to update the ownership records for any of the water rights included in this application must attach documents supporting the ownership change. Such documents must trace ownership of the subject water rights or the current place of use for the subject water rights from the current owner of record for the water rights to the applicant. Label documents as Attachment 1C.

D. Business Entities. If the applicant is a business entity (corporation, LLC, partnership, trust, etc.), is the entity currently registered with the Idaho Secretary of State?

Yes. If this application is signed by someone other than a person listed on the most recent annual report filed with the Idaho Secretary of State, attach documents confirming the authority of the signer to sign on behalf of the business entity. Label documents as Attachment 1D.

No. Attach documents confirming the authority of the signer to sign on behalf of the business entity. Label documents as Attachment 1D.

E. Approval of Irrigation Delivery Entity. Section 42-108, *Idaho Code*, states that a transfer application proposing to change water rights held by an irrigation company or district requires the consent of the irrigation entity. If this application proposes to change water rights held by an irrigation entity, attach a letter of consent from the entity (labeled as Attachment 1E) or have an authorized representative of the entity co-sign the application.

F. Encumbered Properties. If the current place of use for the water rights included in this application is subject to a lien, deed of trust, mortgage, or contract and the application proposes to change the nature of use of the water rights or to move water rights off the current place of use, attach a statement of consent for the change signed by the lien holder, trustee, mortgagor or contract holder. Label documents as Attachment 1F.

G. Legal Access. If the applicant is not the current owner of the proposed point(s) of diversion, conveyance system, or place(s) of use, provide evidence of legal access to the land or infrastructure not owned by the applicant. Label documents as Attachment 1G. For example, an applicant may provide a letter of consent from the owner of the land or conveyance system or may have the owner co-sign the application. For applications proposing to divert water on or convey water across federal land, an applicant is not required to demonstrate legal access to the federal land prior to approval. Instead, if the transfer application is approved, the applicant must obtain access authorization from the relevant federal agency prior to diverting water under the subject water rights.

PART 2 – WATER RIGHTS BEFORE PROPOSED CHANGES

A. Current Water Rights. For each water right proposed to be changed, attach a current water right report obtained from any Department office or from the Department's website (idwr.idaho.gov). Label water right reports as Attachment 2A.

B. Map of Current System. Attach a map of the current point(s) of diversion and place(s) of use for the water rights to be changed. The map should clearly depict the elements of the water rights to be changed. For example, if the application proposes to change the point of diversion for a water right, the map should display the current location of the point of diversion. For irrigation water rights, the map should also identify the location of the irrigated acres to be changed. Label map as Attachment 2B.

C. Current Location of Irrigated Acres. If this application proposes to change the place of use or nature of use for only a portion of an irrigation water right, use the following table to identify the current location of the irrigated acres to be changed. If additional pages are required, label additional pages as Attachment 2C. If this application proposes to change or rearrange the entire place of use for irrigation water right(s), skip to Part 3.

N/A. This application does not propose to change the place of use or nature or use of an irrigation water right or this application proposes to change the place of use or nature of use for an entire irrigation right.

Current Location of Irrigated Acres to be Changed

Twp	Rge	Sec	NE ¼				NW ¼				SW ¼				SE ¼				Acre Totals
			NE	NW	SW	SE	NE	NW	SW	SE	NE	NW	SW	SE	NE	NW	SW	SE	
16S	36E	27		10															10

Total Irrigated Acres to be Changed: _____

PART 3 – DESCRIPTION OF PROPOSED CHANGES

A. Purpose of Transfer. Section 42-222(1), *Idaho Code*, states that transfer applications may only be filed to change the point of diversion, place of use, period of use, or nature of use of an established water right. Section 42-248(3), *Idaho Code*, authorizes water right ownership changes to be described on a transfer application. Identify the changes proposed in this application:

- Change point(s) of diversion
- Add point(s) of diversion
- Change nature of use
- Change place of use
- Change period of use
- Update water right ownership records

B. Proposed Changes. Describe the proposed changes in narrative form:

.14 CFS or 35.03 acre feet of the Water right 15-7037 with be tranfered to a new location to be used for irrigation.

C. Summary of Proposed Changes.

1. Water Rights. Use the following table to list all water rights, or portions thereof, that are proposed to be changed as they would appear after the proposed changes. In the Amount column, list the volume in acre-feet (af) for storage uses or the rate in cubic feet per second (cfs) for all other uses.

All or Part	Right Number	Amount (cfs/af)	Nature of Use	Period of Use	Source
<input type="checkbox"/> <input checked="" type="checkbox"/>	15-7037	.14/35.03	Irrigation	04/01 to 10/31	Ground water
<input type="checkbox"/> <input type="checkbox"/>				to	
<input type="checkbox"/> <input type="checkbox"/>				to	
<input type="checkbox"/> <input type="checkbox"/>				to	
<input type="checkbox"/> <input type="checkbox"/>				to	
<input type="checkbox"/> <input type="checkbox"/>				to	
<input type="checkbox"/> <input type="checkbox"/>				to	
<input type="checkbox"/> <input type="checkbox"/>				to	
<input type="checkbox"/> <input type="checkbox"/>				to	
<input type="checkbox"/> <input type="checkbox"/>				to	

2. Total Amounts. Calculate the total quantity, in cfs or af, of water rights that are proposed to be changed through this application. For an application proposing to only change the place of use for irrigation rights, the total quantity of water is calculated by comparing the current place of use to the proposed place of use, summing the number of acres increased in each legal subdivision, and quantifying the proportional amount of diversion rate for the increased acres. For an application proposing to change or add points of diversion for irrigation or any other beneficial use, the total amount is the total diversion rate for the changed portion of the right.

Total Amount of Water Rights Proposed to be Changed: .14 cfs and/or 35.03 af.

3. Point(s) of Diversion. Use the following table to list all the proposed points of diversion for the water rights to be changed, including any current points of diversion that will continue to be used as part of the proposed water distribution system.

The legal description for the proposed point(s) of diversion must be to the nearest 40-acre subdivision (QQ) or U.S. Government Lot of the Public Land Survey System (PLSS). PLSS information is typically available from USGS topo maps, property deeds, tax bills or various mapping tools on the Department’s website.

For points of diversion within platted subdivisions, list the lot and block number in the “Diversion Name/Number” column. An application proposing an injection into a stream and a re-diversion from that stream must list the source for the original diversion as the source for the injection and re-diversion points. If this application proposes construction of a new diversion structure (for example, a new ground water well or a new pump station on a creek), please indicate the status in the appropriate column.

N/A. This application does not propose to add or change any points of diversion.

RECEIVED

JAN 09 2026

Proposed Points of Diversion

New?	Twp	Rge	Sec	Lot	1/4	1/4	1/4	County	Source	Diversion Name/Number
	15S	36E	27			SE	SW	Oneida	Ground Water	

DEPT. OF WATER RESOURCES
EASTERN REGION

4. Place of Use. The proposed place of use must be described to the nearest 40-acre subdivision (QQ) or U.S. Government Lot of the Public Land Survey System. Government lot numbers can be noted in parenthesis below the approximate quarter-quarter location of the government lot. For water rights held by irrigation districts, municipal providers or irrigation companies, the proposed place of use may be generally described as authorized by Sections 42-202B, 42-219 and 42-222B, *Idaho Code*.

N/A. This application does not propose to change the place of use.

AMENDED

Proposed Place of Use

Twp	Rge	Sec	NE ¼				NW ¼				SW ¼				SE ¼				Acre Totals	
			NE	NW	SW	SE	NE	NW	SW	SE	NE	NW	SW	SE	NE	NW	SW	SE		
15S	36E	27																	6.0	6.0
15S	36E	34					4.0													4.0

Total Irrigated Acres: 10.0

5. Map of Proposed System. Attach a map showing the location of the points of diversion, reservoirs, dams, canals, ditches, pipelines and other works proposed to divert and convey water. Also show the location of the place of use, including any lands to be irrigated. The map should delineate the legal subdivisions including townships, ranges, sections, quarter-quarters and government lots. Label map as Attachment 3C.

PART 4 – ADDITIONAL INFORMATION

Section 42-222(1), *Idaho Code*, establishes the criteria used to evaluate transfer applications. An applicant bears the burden of demonstrating that the water right to be changed is a valid right, that the proposed use is a beneficial use, and that the proposed changes will not injure other water rights, will not enlarge the use of the original rights, are in the local public interest, and are consistent with the conservation of water resources within the state of Idaho. To satisfy this burden, an applicant must provide sufficient data and information for the

Department to evaluate the effects of the proposed change. The Department may deny an application if the applicant fails to provide sufficient data and information to determine whether the criteria from Section 42-222(1) are satisfied. In addition to the information requested in Parts 1-3 of this application, the following information must be provided for an application to be considered complete. Department staff may request additional information or clarification as the application is processed.

A. Validity of Water Rights

1. If one or more of the water rights proposed to be changed is a statutory claim, established pursuant to Section 42-248, *Idaho Code*, attach evidence supporting the priority date claimed. Label documents as Attachment 4A-1. For statutory claims, the Department may conduct a field inspection as part of the application review process to evaluate the water right elements listed on the statutory claim.

2. Has any portion of the water right(s) proposed to be changed undergone a period of five or more consecutive years of non-use?

Yes. Attach a statement describing the portion of the right(s) that were not used and the length of time of the non-use. In addition, identify any exception or defense to forfeiture and provide a detailed description as to why the water rights have not been lost and forfeited for non-use. Label documents as Attachment 4A-2. Statutory exceptions or defenses to forfeiture are set forth in Section 42-223, *Idaho Code*.

No.

B. Injury to Other Water Rights

1. Identify any other water right(s) diverted at the current point(s) of diversion.

None

2. Identify any other water right(s) diverted at the proposed point(s) of diversion.

15-7520

3. Is the proposed point of diversion within a state water district? Yes. Water District #____. No.

4. If already constructed and in use, are the proposed points of diversion equipped with Department-approved measuring devices? Yes. No.

5. If this application proposes to divert a surface water right from a ground water well, attach a technical analysis evaluating the hydraulic connection between the proposed ground water point of diversion and the source of water listed on the right to be changed. Label technical analysis as Attachment 4B-5.

6. If this application proposes changing the point of diversion for a ground water right in the Eastern Snake Plain Aquifer (ESPA), attach a technical analysis of the anticipated depletions to reaches of the Snake River that are hydraulically connected to the ESPA using the Department’s current ground water model for the ESPA. The technical analysis must evaluate depletion impacts in a time-series format at transient and steady state time steps. To assist applicants in preparing the required technical analysis, the Department has developed a transfer tool interface for the ESPA model. The transfer tool and user instructions can be downloaded from the Department’s website (idwr.idaho.gov). If the proposed and current points of diversion are in the same or adjacent model cells, no technical analysis is required, unless specifically requested by the Department. Label technical analysis as Attachment 4B-6.

C. Enlargement in Use

1. Identify any other water rights used at the current place of use, including the number of shares in a canal company or acres assessed by an irrigation district.

None

2. Identify any other water rights used at the proposed place of use, including the number of shares in a canal company or acres assessed by an irrigation district.

None

3. If this application proposes changing the place of use or nature of use for irrigation water rights, will the current place of use, for the portion of the right to be changed, continue to be irrigated?

Yes. Identify the water right(s) to be used for the continued irrigation.

No. The place of use for the portion to be changed will no longer be irrigated.

N/A. The application does not propose to change the place of use for irrigation rights.

4. Unstacking Water Rights for Irrigation. If this application proposes to change the place of use for an irrigation water right that is combined with other irrigation rights at the current place of use but does not propose to change the place of use for all the stacked irrigation rights, attach evidence of the historical consumptive use occurring under all water rights at the current place of use. For irrigation rights, this should include at least five years of diversion data and/or crop data and estimates of evapotranspiration. Label the information as Attachment 4C-4. Evapotranspiration data may be available on the Department's website (<http://et-idwr.idaho.gov>)

5. If the application proposes to change the nature of use for a water right, attach evidence of the historical consumptive use occurring under the portion of the water right to be changed. For irrigation rights, this should include diversion data, crop data and estimates of evapotranspiration. Label the information as Attachment 4C-5. Evapotranspiration data may be available on the Department's website (<http://et-idwr.idaho.gov>)

6. If the application proposes to change the nature of use of a water right to municipal use for reasonably anticipated future needs, complete the form titled "Municipal Water Right Application Checklist" found on the Department's website (idwr.idaho.gov). Label the form as Attachment 4C-6.

7. To your knowledge, are any portions of the water rights proposed to be changed:

Yes No

currently leased to the Water Supply Bank?

If yes, complete the form titled "Application for Transfer of Water Right Attachment WSB" found on the Department's website (idwr.idaho.gov).

Label the Form as Attachment 4C-7.

currently used in a mitigation plan limiting the use of water under the right?

subject to an agreement not to divert (CREP)?

currently enrolled in a federal set-aside program (CRP)?

D. Local Public Interest

The department must consider whether the proposed changes are in the local public interest as defined in Section 42-202B(3), *Idaho Code*. Some of the local public interest factors that may be considered in conjunction with a transfer application are (1) Recreation, fish, and wildlife impacts, (2) Water quality or contamination concerns, (3) Local and state ordinances, regulations, or policies related to water use, (4) Goals, requirements and limits set forth in the State Water Plan. If you choose to provide information about local public interest factors, label the information as Attachment 4D.

E. Conservation of Water Resources

Describe the diversion works and water delivery system. This may include sizes and dimensions of pumps, pipelines, headgates, ditches, dams, impoundments and irrigation equipment.

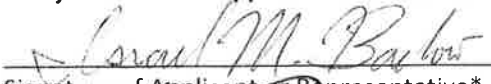

25 hp pump, 4" mainline and wheel lines as the delivery system

PART 5 – FILING FEE AND SIGNATURE

A. Filing Fee. Filing fees for transfer applications are set forth in Section 42-221.O, *Idaho Code*. A table summarizing the filing fees for transfer applications is also found on the Department’s website (idwr.idaho.gov). Any application proposing to change the nature of use for one or more rights requires an additional filing fee of \$250. Applications proposing to update the ownership records for water rights must also include the appropriate filing fee to update the ownership records. For any application relying on the filing fee set forth in Section 42-221.O.8, *Idaho Code*, attach a statement describing how the application qualifies under Section 42-221.O.8. Label documents as Attachment 5A.

B. Affidavit of Applicant or Representative:

I hereby assert that no one will be injured by the proposed changes and that the proposed changes do not constitute an enlargement in use of the original right(s). The information contained in this application is true to the best of my knowledge. I understand that any willful misrepresentations made in this application may result in rejection of the application or cancellation of an approval.

	<u>Israel M. Barlow</u>	<u>12/22/25</u>
Signature of Applicant or Representative*	Print Name and Title, if applicable	Date
	<u>Adam Carter</u>	<u>1/8/25</u>
Signature of Applicant or Representative*	Print Name and Title, if applicable	Date

*If water rights included in this application are owned by multiple people or entities, each owner must sign the application form.

FOR DEPARTMENT USE ONLY

Fee Paid: \$ <u>250.00</u>	Receipt #: <u>*E051369</u>	Date: <u>1-5-26</u>	Received by: <u>M. Jettin</u>
Add'l Paid: \$ _____	Receipt #: _____	Date: _____	Received by: _____

**\$50.00 Refund Requested 1/6/26*

90254

Water Rights




9/22/2025, 4:03:50 PM

● POD - Water Rights

POU - Water Rights

□ All Other POU (non-provider)

□ Irrigation Providers and Municipal Service Areas



Esri, HERE, iPC, Esri, HERE, Garmin, iPC, Maxar

Water Rights



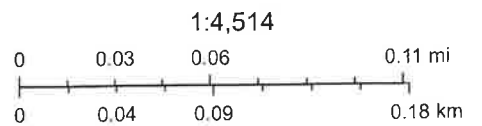
9/22/2025, 3:51:59 PM

● POD - Water Rights

POU - Water Rights

■ All Other POU (non-provider)

■ Irrigation Providers and Municipal Service Areas



Esri, HERE, iPC, Esri, HERE, Garmin, iPC, Maxar

Water Right Report : 15-7037(License/Active)

Water Right Owners

Owner Type	Name	Address	City	State	Postal Code
Current Owner	CARTER, ADAM MARRIOT	12049 S 300 E	MALAD CITY	ID	83252-6657
Current Owner	CARTER, PATTY ANN	12049 S 300 E	MALAD CITY	ID	83252-6657
Original Owner	HOWELL, NORMAN	RT 1 BOX 61	MALAD CITY	ID	83252
Previous Owner	LOUDER, CATHY	615 E CHALK CREEK RD	COALVILLE	UT	84017-9706
Previous Owner	LOUDER, JEFFREY R	615 E CHALK CREEK RD	COALVILLE	UT	84017-9706
Previous Owner	CLW FARMS LLC	1565 N 500 E	RICHFIELD	UT	84701-1940
Security Interest	USDA FARM SERVICE AGENCY	98 E 800 N STE 2	PRESTON	ID	83263-5538

Water Right Status

Priority Date : 3/28/1977
 Basis : License
 Status : Active

Water Source

Source	Source Qualifier	Tributary	Tributary Qualifier
GROUND WATER			

Points Of Diversion (Location)

Source	Township	Range	Section	Govt. Lot	QQQ	QQ	Q	County	Diversion Type
GROUND WATER	16S	36E	27	0				SE NE ONEIDA	

Water Uses

Beneficial Use	From	To	Diversion Rate	Volume
IRRIGATION	04/01	10/31	1.44 CFS	357.50 AFA
TOTAL			1.44 CFS	357.50 AFA

Places of Use

[Printable View](#) [Paged View](#)

Place of Use Legal Description : IRRIGATION (ONEIDA county)

Township	Range	Section	Lot	QQQ	QQ	Q	Acres
16S	36E	27		NE	NE		33.4
16S	36E	27		NW	NE		33.2
16S	36E	27		SE	NE		35.4

Irrigation Totals

Total Acres Acre Limit
 102.00

Conditions

Code Conditions

R63 This right when combined with all other rights shall provide no more than 0.02 cfs per acre nor more than 3.5 afa per acre at the field headgate for irrigation of the place of use.
 Use of this right is combined with 25 shares from Samaria Lake Irrigating Co.

Dates

Licensed Date : 11/7/2014
 Decreed Date :
 Permit Proof Due Date : 5/1/1987

Other Information

State or Federal :
 Water District Number : NWD
 Generic Max Rate Per Acre : 0.02

Permit Proof Made Date : 4/29/1987
Permit Approved Date : 5/31/1977
Permit Moratorium Expiration Date :
Enlargment Use Priority Date :
Enlargement Statute Priority Date :
Application Received Date: 3/28/1977
Protest Deadline Date:

Generic Max Volume Per Acre : 3.5
Civil Case Number :
Decree Plaintiff :
Decree Defendant :
Swan Falls Trust or Nontrust :
Swan Falls Dismissed :
DLE Act Number :
Cary Act Number :
Mitigation Plan: False

IDAHO DEPARTMENT OF WATER RESOURCES

9/22/2025

N/A. This application does not propose to add or change any points of diversion.

Proposed Points of Diversion

New?	Twp	Rge	Sec	Lot	1/4	1/4	1/4	County	Source	Diversion Name/Number
	15S	36E	27		SE	SW		Oneida	Ground Water	

4. Place of Use. The proposed place of use must be described to the nearest 40-acre subdivision (QQ) or U.S. Government Lot of the Public Land Survey System. Government lot numbers can be noted in parenthesis below the approximate quarter-quarter location of the government lot. For water rights held by irrigation districts, municipal providers or irrigation companies, the proposed place of use may be generally described as authorized by Sections 42-202B, 42-219 and 42-222B, *Idaho Code*.

N/A. This application does not propose to change the place of use.

SUPERCEDED

Proposed Place of Use

Twp	Rge	Sec	NE ¼				NW ¼				SW ¼				SE ¼				Acre Totals
			NE	NW	SW	SE	NE	NW	SW	SE	NE	NW	SW	SE	NE	NW	SW	SE	
15S	36E	27																	5
15S	36E	36		5															5

Total Irrigated Acres: 10

5. Map of Proposed System. Attach a map showing the location of the points of diversion, reservoirs, dams, canals, ditches, pipelines and other works proposed to divert and convey water. Also show the location of the place of use, including any lands to be irrigated. The map should delineate the legal subdivisions including townships, ranges, sections, quarter-quarters and government lots. Label map as Attachment 3C.

PART 4 – ADDITIONAL INFORMATION

Section 42-222(1), *Idaho Code*, establishes the criteria used to evaluate transfer applications. An applicant bears the burden of demonstrating that the water right to be changed is a valid right, that the proposed use is a beneficial use, and that the proposed changes will not injure other water rights, will not enlarge the use of the original rights, are in the local public interest, and are consistent with the conservation of water resources within the state of Idaho. To satisfy this burden, an applicant must provide sufficient data and information for the



IDAHO DEPARTMENT OF
WATER RESOURCES

Eastern Region • 900 N Skyline Drive, Suite A • Idaho Falls, ID 83402-1718

Phone: 208-525-7161 • Fax: 208-525-7177 • Email: easterninfo@idwr.idaho.gov • Web: idwr.idaho.gov

Governor Brad Little

Director Mathew Weaver

January 14, 2026

ISRAEL BARLOW
6007 W 8000 S
PAYSON, UT 84651

RE: Transfer No. 90254
Water Right No(s). 15-7037

Dear Applicant:

The Department of Water Resources has received your water right transfer application. Please refer to the transfer number referenced above in all future correspondence regarding this transfer.

A legal notice of the application has been prepared and is scheduled for publication in the IDAHO ENTERPRISE on 1/22/2026 and 1/23/2026. Protests to this application may be submitted for a period ending ten (10) days after the second publication.

If the application is protested, you will be sent a copy of each protest. All protests must be resolved before the application can be considered for approval. If the protest(s) cannot be resolved voluntarily, the Department will conduct a conference and/or hearing on the matter.

If the application is not protested, the Department will process your application and notify you of any action taken on the application. If your application is approved, the Department will send you a copy of the approval document.

Please contact this office if you have any questions regarding the application.

Sincerely,

Christina Henman
Administrative Assistant

CC:
ADAM MARRIOT CARTER
12049 S 300 E
MALAD CITY, ID 83252-6657

Henman, Christina

From: Henman, Christina
Sent: Wednesday, January 14, 2026 1:54 PM
To: sherrie.w@thecityjournals.com
Subject: Legal Notice for Idaho Enterprise
Attachments: 90254 Idaho Enterprise.docx

LEGAL NOTICE DEPARTMENT
IDAHO ENTERPRISE
PO BOX 205
MALAD CITY, ID 83252

RE: Transfer No. 90254
Water Right No(s). 15-7037

Dear Legal Notice Department:

Please publish the enclosed legal notice on the dates indicated (once a week for two consecutive weekly issues). If you cannot publish the notice on the proposed dates, please contact us immediately.

An affidavit of publication must be submitted to the Department along with the publication bill. Please send the affidavit and bill to this office before 2/9/2026. Your cooperation is appreciated.

Thank You,



Christina Henman
Administrative Assistant
IDWR, Eastern Region
900 N Skyline Ste. A
Idaho Falls, ID 83402
Phone: (208) 525-7161

**NOTICE OF PROPOSED CHANGE OF WATER RIGHT
TRANSFER NO. 90254**

ISRAEL BARLOW, 6007 W 8000 S, PAYSON, UT 84651 has filed Application No. 90254 for changes to the following water rights within ONEIDA County(s): Right No(s). 15-7037; to see a full description of these rights and the proposed transfer, please see <https://research.idwr.idaho.gov/apps/waterrights/querynewtransfers>. The purpose of the transfer is to change a portion of the above rights as follows: change point of diversion and place of use. Proposed point of diversion is in SESW Sec 27 T15S R36E for 0.14 cfs from Ground Water. Proposed place of use is in NENW Sec 34 and SESW Sec 27, T15S R36E for 10 acres.

For additional information concerning the property location, contact Eastern Region office at (208)525-7161. Protests may be submitted based on the criteria of Idaho Code Sec. 42-222. Any protest against the proposed change must be filed with the Department of Water Resources, Eastern Region, 900 N SKYLINE DR STE A, IDAHO FALLS ID 83402-1718 together with a protest fee of \$25.00 for each application on or before 2/9/2026. The protestant must also send a copy of the protest to the applicant.

MATHEW WEAVER, Director

Published on 1/22/2026 and 1/23/2026

Re: Application for Transfer of Water Right

From Adam Carter <robincattle@gmail.com>
Date Fri 1/9/2026 1:18 PM
To McKenna Webster <mckenna.webster@idwr.idaho.gov>

CAUTION: This email originated outside the State of Idaho network. Verifv links and attachments BEFORE you click or open, even if you recognize and/or trust the sender. Contact your agency service desk with any concerns.

That works
Sent from my iPhone

On Jan 9, 2026, at 12:50 PM, McKenna Webster <mckenna.webster@idwr.idaho.gov> wrote:

Adam,

In my previous email, I mentioned that, on page 5 of the application, the place of use should be in the SESW of Section 27 and NENW of Section 36. I incorrectly typed section 36 instead of 34. As shown on the map, the place of use should be SESW of Section 27 and NENW of Section 34. I apologize for that mistake.

I've attached a corrected page 5. Let me know if that looks okay to you.

Best Regards

McKenna Webster | Water Resource Agent

900 N Skyline Dr. Ste. A Idaho Falls, ID 83402

(208) 525-7161 (office) | www.idwr.idaho.gov
<Outlook-4pia2kmp.png>

From: Adam Carter <robincattle@gmail.com>
Sent: Wednesday, January 7, 2026 4:08 PM
To: McKenna Webster <mckenna.webster@idwr.idaho.gov>
Subject: Re: Application for Transfer of Water Right

Re: Application for Transfer of Water Right

From Adam Carter <robincattle@gmail.com>
Date Wed 1/7/2026 4:09 PM
To McKenna Webster <mckenna.webster@idwr.idaho.gov>

CAUTION: This email originated outside the State of Idaho network. Verifv links and attachments BEFORE you click or open, even if you recognize and/or trust the sender. Contact your agency service desk with any concerns.

I am fine with that adjustment
Sent from my iPhone

On Jan 7, 2026, at 10:32 AM, McKenna Webster <mckenna.webster@idwr.idaho.gov> wrote:

Good morning,

On page 5 of the application, I see that you put the proposed place of use in the SWSW of Section 27 and the NWNE of Section 36. On the map that was provided it looks like the place of use should be in the SESW of Section 27 and NENW of Section 36. I've attached a map that shows this more clearly. I've also attached a PDF of page 5 with those changes. Let me know if those corrections on the PDF look accurate. If so, do you mind if I include this new map with the application for clarity?

Additionally, based on the maps, I'm coming up with 6 acres in the SESW of Section 27 and 4 acres in the NENW of Section 36. This was also changed on the PDF. Let me know if that adjustment is ok with you or not.

Best Regards

McKenna Webster | Water Resource Agent

900 N Skyline Dr. Ste. A Idaho Falls, ID 83402

(208) 525-7161 (office) | www.idwr.idaho.gov
<Outlook-r3fqjkiy.png>

From: McKenna Webster <mckenna.webster@idwr.idaho.gov>
Sent: Wednesday, January 7, 2026 8:07 AM
To: Adam Carter <robincattle@gmail.com>
Subject: Re: Application for Transfer of Water Right

Adam,

That refund has been requested and a check will be mailed out soon.

Best Regards

McKenna Webster | Water Resource Agent

900 N Skyline Dr. Ste. A Idaho Falls, ID 83402

(208) 525-7161 (office) | www.idwr.idaho.gov
<Outlook-yw35xhdd.png>

From: Adam Carter <robincattle@gmail.com>
Sent: Tuesday, January 6, 2026 4:24 PM
To: McKenna Webster <mckenna.webster@idwr.idaho.gov>
Subject: Re: Application for Transfer of Water Right

CAUTION: This email originated outside the State of Idaho network. Verify links and attachments BEFORE you click or open, even if you recognize and/or trust the sender. Contact your agency service desk with any concerns.

12049 s 300 e
Malad Idaho 83252
Sent from my iPhone

On Jan 6, 2026, at 1:26 PM, McKenna Webster
<mckenna.webster@idwr.idaho.gov> wrote:

Adam,

Perfect! What address should that refund be sent to?

Best Regards

McKenna Webster | Water Resource Agent

900 N Skyline Dr. Ste. A Idaho Falls, ID 83402

(208) 525-7161 (office) | www.idwr.idaho.gov
<Outlook-veatoaa2.png>

From: Adam Carter <robincattle@gmail.com>
Sent: Tuesday, January 6, 2026 12:03 PM
To: McKenna Webster <mckenna.webster@idwr.idaho.gov>
Subject: Re: Application for Transfer of Water Right

CAUTION: This email originated outside the State of Idaho network. Verify links and attachments BEFORE you click or open, even if you recognize and/or trust the sender. Contact your agency service desk with any concerns.

A \$50 refund is great
Sent from my iPhone

On Jan 6, 2026, at 11:58 AM, McKenna Webster
<mckenna.webster@idwr.idaho.gov> wrote:

Adam,

I will be in the office until 4pm on Thursday, so you can stop by any time before then. Unfortunately, the check we received has already been deposited, but we can do a refund of that \$50 for you if that works.

Best Regards

McKenna Webster | Water Resource Agent

900 N Skyline Dr. Ste. A Idaho Falls, ID 83402

(208) 525-7161 (office) | www.idwr.idaho.gov
<Outlook-n05av3kp.png>

From: Adam Carter <robincattle@gmail.com>
Sent: Tuesday, January 6, 2026 11:12 AM
To: McKenna Webster <mckenna.webster@idwr.idaho.gov>
Subject: Re: Application for Transfer of Water Right

CAUTION: This email originated outside the State of Idaho network. Verify links and attachments BEFORE you click or open, even if you recognize and/or trust the sender. Contact your agency service desk with any concerns.

The 50 was a mistake and We will transfer ownership of the water right after the transfer is complete. I (Adam) can sign the application. Can I come by the office and sign it? I will be in Idaho Falls Thursday. I can bring a check for \$200 and take the other check back.

On Tue, Jan 6, 2026 at 10:58 AM McKenna Webster
<mckenna.webster@idwr.idaho.gov> wrote:

Good morning,

I've been reviewing your Application for Transfer of Water Right, and there are a few items that need attention. The water right is under Adam Carter's name, and the proposed place of use is under your name; we either need deeds showing that you are the current owner of the water right or Adam Carter will need to sign the application. Along those same lines, nothing regarding a change in ownership was mentioned in the application. Were you planning on doing that at a later date, or was it meant to be completed with this application?

We also received \$250 in payment for the fee; however, the fee for this application was \$200. Was the additional \$50 a mistake?

Best Regards

McKenna Webster | Water Resource Agent

900 N Skyline Dr. Ste. A Idaho Falls, ID 83402

(208) 525-7161 (office) | www.idwr.idaho.gov

<Outlook-n3gtqvpc.png>

--

Adam Carter
Robin Cattle and Consulting
"Custom Feeding, Grazing and Consulting".
208 220 8053
robincattle@gmail.com

<Barlow.I App.pdf>

<Barlow.I Map.pdf>