



IDAHO DEPARTMENT OF
WATER RESOURCES

322 E Front Street, Suite 648, Boise ID 83702 • PO Box 83720, Boise ID 83720-0098
Phone: 208-287-4800 • Fax: 208-287-6700 • Email: idwrinfo@idwr.idaho.gov • Website: idwr.idaho.gov

Governor Brad Little

Director Mathew Weaver

June 10, 2025

DEER CREEK RANCH INC
PO BOX 3090
NEWPORT BEACH, CA 92658-3090

**RE: WATER SUPPLY BANK LEASE CONTRACT 1984
FOR WATER RIGHTS 37-466 & 37-11329**

Dear Lessor:

Water rights **37-466 & 37-11329** are leased into the Water Supply Bank (Bank) as of January 2025 in accordance with the enclosed executed lease contract. **Your water rights, as described on the lease contract, are considered leased into the Bank and should remain unused until they are formally released from the Bank.** More information and further restrictions placed on your water rights while leased can be found in conditions of acceptance of the lease contract. Read the conditions of acceptance carefully.

The right(s) will automatically be released from the Bank on **December 31, 2026**, unless the rights are released earlier by the Water Resource Board (Board). To release the water rights from the Bank prior to the release date, submit a written request on the *Request to Release a Water Right from the Bank* form. This form is available on our public website at www.idwr.idaho.gov. **Please note your water rights may not be available for immediate release if they are rented.**

If you have questions regarding this matter, please contact this office at bank@idwr.idaho.gov or 208-287-4800.

Sincerely,

-Kris Margheim
Technical Records Specialist I

Enclosure: Executed Lease Contract

c: IDWR- Southern Region Office – Corey Skinner
Representative – Marten Law – Abby Bitzenburg
Water District No. 37

STATE OF IDAHO
DEPARTMENT OF WATER RESOURCES

WATER SUPPLY BANK LEASE CONTRACT No. 1984

This Lease Contract ("Lease") is between the Idaho Water Resource Board ("Board"), and

LESSOR: DEER CREEK RANCH INC
PO BOX 3090
NEWPORT BEACH, CA 92658-3090

RECEIVED
JUN 09 2025
DEPARTMENT OF
WATER RESOURCES

RECEIVED
JUN 02 2025
DEPT. OF WATER RESOURCES
SOUTHERN REGION

RECITALS

1. The Board is authorized under chapter 17, title 42, Idaho Code to operate a water supply bank and to contract with lessors to act as an intermediary in facilitating the rental of water.
2. The Lessor has filed a completed application to lease water rights described below into the Water Supply Bank on forms supplied by the Idaho Department of Water Resources and received by the Department on December 19, 2024.
3. The Director of the Idaho Department of Water Resources has reviewed the application for compliance with the Water Supply Bank rules and has approved the Lease subject to conditions listed below.

NOW, THEREFORE, in consideration of the mutual covenants and contracts herein contained, and other good and valuable consideration, the receipt of which is hereby acknowledged, the parties hereto agree as follows:

1. **WATER RIGHTS:** The Lessor shall lease and the Board shall accept into the Bank the Applicant's water rights described as follows:

Summary of Water Rights or Portions Leased to the Bank

Water Right No.	Priority Date	Source	Diversion Rate (CFS)	Diversion Volume (AF)	Acres (AC)
37-466	4/1/1880	DEER CREEK, tributary to BIG WOOD RIVER	3.84	Not Stated	192.0
37-11329	7/21/1956	GROUND WATER	0.93	186.9	53.4
Lease Totals			3.84	186.9	192.0

Summary of Water Rights Elements Rentable From the Bank

Water Right	Diversion Rate (CFS)	Diversion Volume (AF)	Acres (Limited) (AC)	Rate Per Acre (CFS/AC)	Volume Per Acre (AF/AC)
37-466	3.84	672.0	192.0	0.020	3.50
37-11329	0.93	186.9	53.4	0.017	3.50
Combined Limit Totals		3.84	672.0	192.0	3.50

** The water right elements rentable have been changed from the water right elements leased to account for the inclusion of a diversion volume.*

2. **COMPENSATION:** The Lessor shall accept and the Board shall pay compensation determined by the amount of water rented under the following rental rate during such times as the water is rented from the Bank over the term of this Lease.

STATE OF IDAHO
DEPARTMENT OF WATER RESOURCES

WATER SUPPLY BANK LEASE CONTRACT No. 1984

Minimum Payment Acceptable: Current Rental Rate


3. **TERM OF LEASE:** The term of this lease shall be January 1, 2025 to December 31, 2026. This Lease shall bind the parties and take effect when both parties have signed it.
4. **WATER SUPPLY BANK CONDITIONS OF ACCEPTANCE:** The Lessor shall abide by all terms and conditions contained in the Water Supply Bank Conditions of Acceptance, attached hereto as "Attachment A" and incorporated herein by this reference.
5. **CHANGE OF WATER RIGHT:** This lease specifies water right elements including but not limited to: diversion rates; diversion volumes; number of acres authorized to be irrigated; places of use; points of diversion; beneficial uses; and seasons of use. During the term of this lease, if a water right is administratively changed due to a water right split and renumbering, this lease may be reduced by an equal amount to reflect the water right elements as legally defined under the water right. If a lease contract cannot be reduced sufficient to reflect the legal definition of a water right as amended through a water right split and/or water right transfer, the Board may release the water right from the Water Supply Bank.
6. **ASSIGNMENT OF CONTRACT:** This lease is between the Board and the Lessor, who is the recognized owner or designated representative of the recognized owners of water rights described herein. Should ownership of any part of a water right herein described change during the term of this lease, either through a water right split, a water right transfer, sale of property to which the water right is appurtenant, or through any other recognized water right reassignment, the lease benefits and obligations to the conditions of acceptance for any such water rights will be assigned to the new owners.
7. **DUPLICATE ORIGINAL:** This Lease is executed in duplicate. Each of the documents with an original signature of each party shall be an original.

STATE OF IDAHO
DEPARTMENT OF WATER RESOURCES


WATER SUPPLY BANK LEASE CONTRACT No. 1984

IN WITNESS WHEREOF, the parties have executed this Contract on the date following their respective signatures.

LESSOR: DEER CREEK RANCH INC
PO BOX 3090
NEWPORT BEACH, CA 92658-
3090

By 
Title CFO
Date 5/28/2025

IDAHO WATER RESOURCE BOARD
322 East Front Street
P.O. Box 83720
Boise, ID 83720-0098

By  Date 6/9/25
Brian Patton, Executive Manager
Idaho Water Resource Board

Lease approved by IDWR  Date 6/9/25

STATE OF IDAHO
DEPARTMENT OF WATER RESOURCES

WATER SUPPLY BANK LEASE CONTRACT No. 1984

ATTACHMENT A WATER SUPPLY BANK CONDITIONS OF ACCEPTANCE

The water rights or portions thereof leased to the bank are described as follows:

Source and Location of Point(s) of Diversion for Water Right No(s): 37-11329, 37-466

GROUND WATER	NENESE	Sec. 26	Twp 03N	Rge 17E	BLAINE County
GROUND WATER	SESESE	Sec. 30	Twp 03N	Rge 18E	BLAINE County
GROUND WATER	NESESE	Sec. 30	Twp 03N	Rge 18E	BLAINE County

Source and Location of Point(s) of Diversion for Water Right No(s): 37-466

DEER CREEK	NESESE	Sec. 30	Twp 03N	Rge 18E	BLAINE County
GROUND WATER	SESESW	Sec. 30	Twp 03N	Rge 18E	BLAINE County
GROUND WATER	NWNESW	Sec. 30	Twp 03N	Rge 18E	BLAINE County

Water Right	Beneficial Use	Season of Use			Diversion Rate (CFS)	Volume (AF)
		From	to	To		
37-11329	IRRIGATION	04/15	to	10/31	0.93 cfs	186.9 AF
37-466	IRRIGATION	04/15	to	10/31	3.84 cfs	672.0 AF
Totals:					3.84 cfs	672.0 AF

PLACES OF USE TO BE IDLED UNDER THIS LEASE: IRRIGATION

Twp	Rng	Sec	NE				NW				SW				SE				Totals
			NE	NW	SW	SE	NE	NW	SW	SE	NE	NW	SW	SE	NE	NW	SW	SE	
03N	17E	25							5.6	13.0	26.0	28.0							72.6
03N	17E	26				2.1					5.0		14.0	22.0	37.0	19.0	11.0		110.1
03N	18E	30							0.1		2.8	3.5		0.4		2.5			9.3

Total Acres: 192

ADDITIONAL CONDITIONS OF ACCEPTANCE

1. The water rights referenced above will be rented from the bank at the current rental rate.
2. There is no rental payment to the lessor of the water right if the right or a part thereof is not rented from the bank.
3. While a right is in the bank, the lessor may not use the right without approval of the Department even if the right is not rented from the bank. Any violation of the terms of this lease may result in enforcement procedures pursuant to Idaho Code § 42-351 for illegal diversion and use of water and may include civil penalties pursuant to Idaho Code § 42-1701B.

STATE OF IDAHO
DEPARTMENT OF WATER RESOURCES

WATER SUPPLY BANK LEASE CONTRACT No. 1984

4. A right accepted into the bank stays in the bank until the Board releases it, or the lease term expires. A right may be released from the bank upon request, provided the Board approves the release. Unless approved by the Department, leased rights may not be immediately available for release.
5. While a water right is in the bank, forfeiture provisions are stayed pursuant to Idaho Code § 42-223(5).
6. Rental of water under this right is subject to the limitations and conditions of approval of the water right.
7. Failure of the right holder to comply with the conditions of acceptance is cause for the Director to rescind acceptance of the lease.
8. Acceptance of a right into the bank does not, in itself, confirm the validity of the right or any elements of the water right, or improve the status of the right including the notion of resumption of use. It does not preclude the opportunity for review of the validity of this water right in any other Department application process.
9. In accordance with Idaho Code § 42-248 and § 42-1409(6), all owners of water rights are required to notify the Department of any changes in mailing address or change in ownership of all or part of a water right. Notice must be provided within 120 days of the change.
10. If a water right leased into the Water Supply Bank is sold or conveyed during the lease term, and if the leased right was rented, the rental proceeds will be disbursed in the following manner regardless of any arrangements between the buyer(s) and seller(s) to the contrary:
 - a. Rental payments will go to the lessor(s) of record at the beginning of the rental season, even if the Department processes a Notice of Change in Water Right Ownership during the rental season.
 - b. New lessor(s) of record will receive payment for any subsequent rental seasons.
11. The water right(s) is leased to the bank subject to all prior water rights and shall be administered in accordance with Idaho law and applicable rules of the Department of Water Resources.
12. The right holder shall make full beneficial use of the unleased extent of right 37-466 prior to diversion and use under the unleased extent of right 37-11329. The right holder shall limit the diversion of ground water under the unleased extent of right 37-11329 to those times when the unleased extent of right 37-466 is not available or is not reasonably sufficient to irrigate the place of use authorized under this right.
13. If the unleased extent of right 37-466 appurtenant to the place of use is sold, transferred, leased or used on any other place of use, the unleased extent of right 37-11329 to divert ground water shall not be used without an approved transfer pursuant to Section 42-222, Idaho Code, or approval of the Department if a transfer is not required.
14. The unleased extents of water rights 37-466 and 37-11329 are limited to the irrigation of a specific 297.0 acres within the 714.9 acre place of use authorized by this right in a single irrigation season.
15. The unleased extent of rights 37-466 and 37-11329 when combined shall not exceed a total diversion rate of 5.94 cfs and the irrigation of 297.0 acres.
16. Rights 37-466 and 37-11329 when combined with all other rights shall provide no more than 0.02 cfs per acre nor more than 3.5 afa per acre at the field headgate for irrigation of the place of use.
17. The diversion of up to 3.84 cfs of ground water shall be contingent upon an equivalent amount of water being measured at a point in Deer Creek within the SESW, S26, T3N, R17E.

STATE OF IDAHO
DEPARTMENT OF WATER RESOURCES

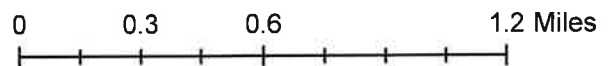
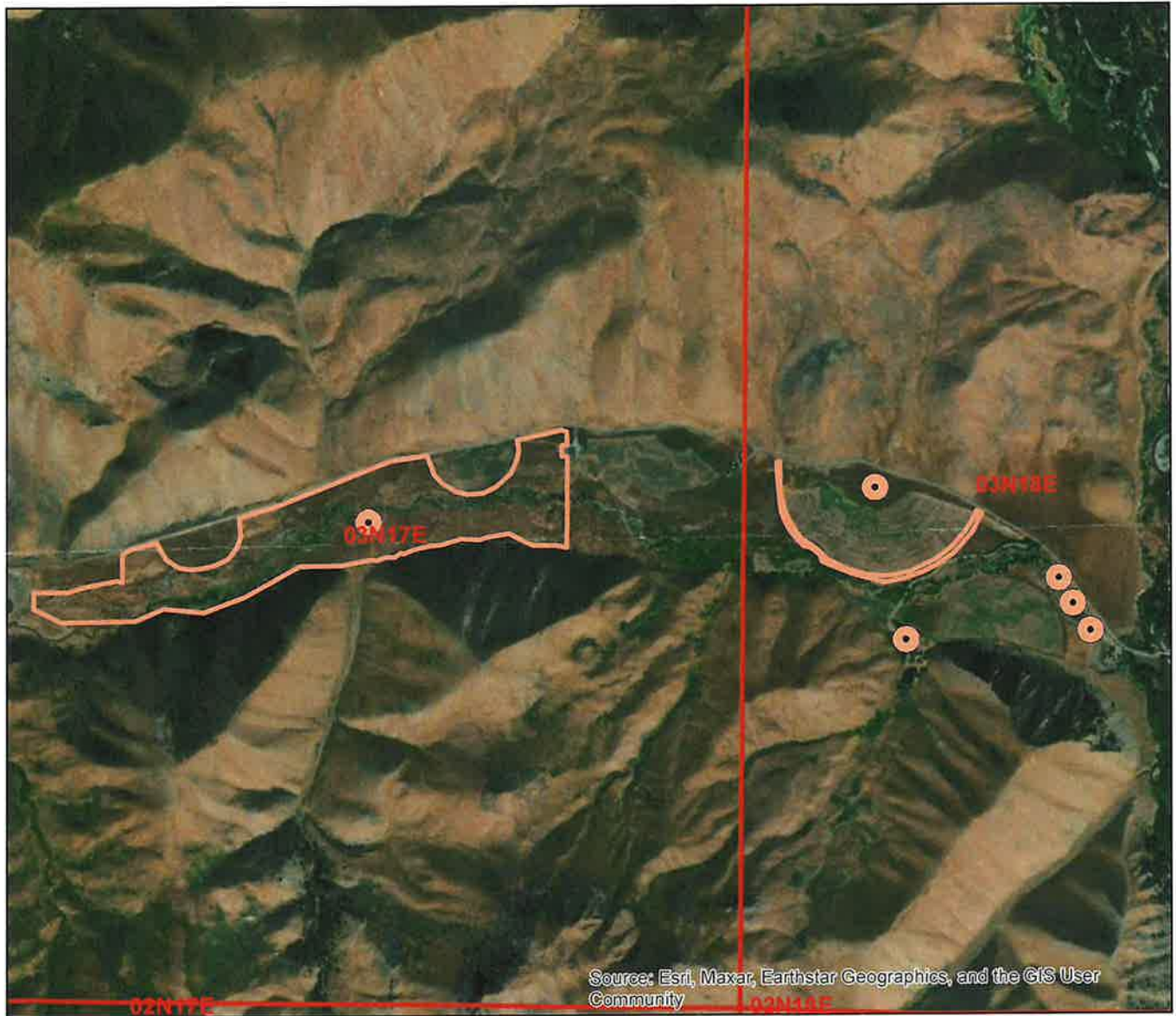
WATER SUPPLY BANK LEASE CONTRACT No. 1984

18. If flows less than 3.84 cfs are measured in Deer Creek, the ground water diversions shall be reduced accordingly. Such pumping reductions must be made within 24 hours of the measurement showing reduced flows.
19. Diversion of groundwater is limited to those times water is available for diversion under this right and priority from Deer Creek.
20. Use of water under this right may be regulated by a watermaster with responsibility for the distribution of water among appropriators within a water district. At the time of this approval, this water right is within State Water District No. 37.
21. The right holder shall maintain a measuring device and lockable controlling works of a type approved by the Department in a manner that will provide the watermaster suitable control of both ground water and surface water diversions.
22. A measuring device or stream gage of a type acceptable to the department and watermaster shall be permanently installed and maintained in Deer Creek within the SESW, S26, T3N, R17E.

Idaho Water Resource Board Water Supply Bank Lease Contract No. 1984

37-466 & 37-11329
Effective until December 31, 2026

This map depicts the **place of use** to be idled pursuant to the lease contract and is attached to the contract solely for illustrative purposes.





June 2, 2025

Via Hand Delivery to the Southern Regional Office

Marten Law LLP
163 Second Ave. W.
Twin Falls, ID 83301

Idaho Department of Water Resources
650 Addison Ave. W. STE 500
Twin Falls, Idaho 83301-5858

RECEIVED

JUN 02 2025

THE WATER RESOURCES
SOUTHERN REGION

RECEIVED

JUN 09 2025

DEPARTMENT OF
WATER RESOURCES

RE: Deer Creek Ranch's Signed Water Supply Bank Lease Contract No. 1984

Dear Idaho Department of Water Resources:

This firm represents Deer Creek Ranch, Inc. in various matters. At its request, we are submitting the signed Water Supply Bank Lease Contract (No. 1984).

Please find the executed contract attached.

Sincerely,

A handwritten signature in blue ink that reads "Abby R. Bitzenburg".

Abby R. Bitzenburg
Staff Attorney
Direct: (208) 613-2933
Email: abitzenburg@martenlaw.com



322 E Front Street, Suite 648, Boise ID 83702 • PO Box 83720, Boise ID 83720-0098
Phone: 208-287-4800 • Fax: 208-287-6700 • Email: idwrinfo@idwr.idaho.gov • Website: idwr.idaho.gov

Governor Brad Little

Director Mathew Weaver

May 22, 2025

DEER CREEK RANCH INC
PO BOX 3090
NEWPORT BEACH CA 92658-3090

RE: APPLICATION TO LEASE WATER RIGHTS 37-466 AND 37-11329 TO THE WATER SUPPLY BANK CONTRACT 1984

******TIME SENSITIVE RESPONSE REQUIRED******

Dear Applicant:

The Department of Water Resources has completed its review of your application to lease the above-mentioned water right to the Water Supply Bank. **I have enclosed two original Water Supply Bank Lease Contracts for your review and signature. Please sign and return ALL Lease Contracts within 14 days.** Upon signature and return of the contracts, the Department will also sign the original contracts and return an executed copy to you. The Lease Contract is not considered final until you and the Department have both signed.

The right will automatically be released from the Bank on **December 31, 2026**, unless the right is released earlier by the Board, or upon your request. To release the right from the Bank prior to the release date, submit a written request on the Request to Release a Water Right from the Bank form. To propose a new lease period, submit a new Application to Sell or Lease a Water Right to the Water Supply Bank form along with applicable fees to the Department. These forms are available from any IDWR office or from our public website at <http://www.idwr.idaho.gov>. Please note your right may not be available for immediate release if it has been rented.

Please review the conditions of acceptance listed on the Lease Contract, including #3 which says: "While a right is in the bank, **the lessor may not use the right** without approval of the department even if the right is not rented from the bank. Any violation of the terms of this lease may result in enforcement procedures pursuant to Idaho Code § 42-351 for illegal diversion and use of water and may include civil penalties pursuant to Idaho Code § 42-1701B."

If you have questions regarding this matter, please contact this office at bank@idwr.idaho.gov or 208-287-4800.

Sincerely,

Aaron Olson

for
Water Supply Bank

Enclosures: Proposed Lease Contracts

C: Abby R Bitzenburg

Olson, Aaron

From: Olson, Aaron
Sent: Thursday, May 1, 2025 5:15 PM
To: Skinner, Corey
Subject: WSB lease application 3152 request for comment
Attachments: WSB Lease Application Deer Creek Ranch Inc 37-466 (1).pdf; WSB Lease Application Deer Creek Ranch Inc 37-11329 (1).pdf; Lease App 3152 Review Memo.docx; Lease App 3152 Contract 1984 Map.pdf

Good Afternoon Cory,

Please find attached a Water Supply Bank Lease (application #3152) for comment review. Attached is a review memo and map of the place of use, if you have any comments please respond within 7 days. If no response is received, it will be assumed there are no issues/comments/concerns regarding this Lease. Please let me know if there if you have any questions.

Thanks,

Aaron

Aaron Olson - Water Resource Agent, Principal
Idaho Dept. of Water Resources
322 E Front St Ste 648
Boise, ID 83702-7371
(208) 287-4907
Aaron.Olson@idwr.idaho.gov

Olson, Aaron

From: Olson, Aaron
Sent: Thursday, May 1, 2025 5:14 PM
To: watermanager
Subject: WSB lease application 3152 request for comment
Attachments: WSB Lease Application Deer Creek Ranch Inc 37-11329 (1).pdf; WSB Lease Application Deer Creek Ranch Inc 37-466 (1).pdf; Lease App 3152 Review Memo.docx; Lease App 3152 Contract 1984 Map.pdf

Good Afternoon Sunny,

Please find attached a Water Supply Bank Lease (application #3152) for comment review. Attached is a review memo and map of the place of use, if you have any comments please respond within 7 days. If no response is received, it will be assumed there are no issues/comments/concerns regarding this Lease. Please let me know if there if you have any questions.

Thanks,

Aaron

Aaron Olson - Water Resource Agent, Principal
Idaho Dept. of Water Resources
322 E Front St Ste 648
Boise, ID 83702-7371
(208) 287-4907
Aaron.Olson@idwr.idaho.gov

MEMORANDUM FOR APPLICATION #3152 / CONTRACT #1984

To: Water Rights 37-466, & 37-11329

From: Aaron Olson

Date: 5/1/2025

Re: Review & Analysis of Application to Lease Water to the State Water Supply Bank

PURPOSE/NARRATIVE:

An application to lease water rights 37-466 and 37-11329 was received December 19, 2024. The application proposes a 2-year lease term for the full water rights beginning in 2025 and ending in 2026. The water rights have previously been leased to the bank under contracts no. 270 and then more recently 1038 which expired in 2024. The two rights share a place of use for irrigation while right 37-11329 authorizes use from ground water and is supplemental to right 37-466 which authorizes use from Deer Creek and ground water. The two rights share a combined limit of 489 acres of irrigation within a 714.9 acre permissible place of use. This application proposes lease of an additional 9.3 acres that were not leased in the previous contract.

Both water rights are administered by Water District 37, are in the Big Wood River Ground Water Management Area, and are within the Big Wood River and Snake River Basin Area Moratorium Areas.

AUTHORITY TO FILE:

IDWR records show the applicant Deer Creek Ranch Inc as the current owners of the water rights. The application was signed by David Rodibaugh, the Idaho Secretary of State annual report for Deer Creek Ranch Inc lists David as Treasurer and authorized to sign on behalf of the corporation. Blaine County parcel data shows the land at the place of use is owned by the applicant.

WATER RIGHT VALIDITY:

Water rights 37-466 and 37-11329 were both decreed May 13, 2009, and the rights have been leased to the Water Supply Bank continuously since 2015. There are no concerns with validity of the water right and portion offered to the bank.

ENLARGEMENT OF USE:

35.2 acres of the lease place of use overlaps with water right 37-833R. Right 37-833R authorizes irrigation from the Big Wood River and there no combined use conditions with 37-466, & 37-11329. All of the water rights are administered by Water District 37 and measuring device conditions are present. The unleased portions of the rights will have proportionate combined limits for rate and acres irrigated. There are no concerns of enlargement.

LOCAL PUBLIC INTEREST:

Review staff has no information to suggest this application is inconsistent with the local public interest.

BENEFICIAL USE/CONSERVATION OF WATER RESOURCES:

The lease appears consistent with the conservation of water resources in Idaho.

DEPARTMENT STAFF OR WATERMASTER COMMENTS:

The water right is within the Southern region and also within Water District 37. Requests for comment were sent to the Southern Regional Manager and Water District 37 Watermaster on May 1, 2025.

Condon, Mary

From: Abby R. Bitzenburg <abitzenburg@martenlaw.com>
Sent: Friday, December 20, 2024 9:32 AM
To: Condon, Mary
Subject: Deer Creek Water Supply Bank Applications

CAUTION: This email originated outside the State of Idaho network. Verify links and attachments BEFORE you click or open, even if you recognize and/or trust the sender. Contact your agency service desk with any concerns.

Hi Mary,

I'm contacting you on behalf of my clients, Deer Creek Ranch, Inc., to request a change to all four water bank applications filed yesterday. Please amend the 5.A. response to "the first calendar year when the use of water will be suspended" to 2025 for all four applications for water rights 37-833R, 37-5, 37-466, and 37-11329.

Per your question regarding clarifying the question's language, perhaps specifying that it is the year the right will be placed in the water bank? Something like: "If lease, specify the first calendar year when the use of water will be suspended for placement in the water bank." As always though, it's hard to make it clear for everyone! I just appreciate your help.

Best,

Abby Bitzenburg

Staff Attorney

O - 208.424.2032
M - 208.613.5398
E - abitzenburg@martenlaw.com

martenlaw.com
163 Second Ave. W.
Twin Falls, ID 83301



This e-mail may contain confidential and privileged information and is sent for the sole use of the intended recipient. If you are not the intended recipient, please contact the sender by reply e-mail and destroy all copies of the original message.

IRS CIRCULAR 230 NOTICE: To the extent that this message or any attachment concerns tax matters, it is not intended to be used and cannot be used by a taxpayer for the purpose of avoiding penalties that may be imposed by law.

December 19, 2024

Via Hand Delivery to the Southern Regional Office

Marten Law LLP
163 Second Ave. W.
Twin Falls, ID 83301

Idaho Department of Water Resources
650 Addison Ave. W. STE 500
Twin Falls, Idaho 83301-5858

RE: Deer Creek Ranch, Inc. Water Resource Board Lease Application

Dear Idaho Department of Water Resources:

This firm represents Deer Creek Ranch, Inc. in various matters. At its request, we are submitting four applications to lease water to the Water Resource Board's water bank.

Please find the application forms attached. The filing fee will be paid in person at IDWR's Southern Region office via credit card in the amount of \$1,000.00.

Sincerely,



Abby Bitzenburg
Staff Attorney
Direct: (208) 613-2933
Email: abitzenburg@martenlaw.com

RECEIVED

DEC 19 2024

DEPT. OF WATER RESOURCES
SOUTHERN REGION

RECEIVED

DEC 23 2024

DEPT. OF WATER RESOURCES

COPY

3150, 3151, & 3152

RECEIVED

DEC 19 2024

DEPT. OF WATER RESOURCES
SOUTHERN REGION

STATE OF IDAHO
WATER RESOURCE BOARD

Print Form

APPLICATION TO SELL OR LEASE A WATER RIGHT
TO THE WATER SUPPLY BANK

Applicant / Designated Lessor Deer Creek Ranch, Inc., Attn: David Rodibaugh
(Select one owner – see item 1A on the application)

Water Right No. 37-466
(One water right per application)

Is this application being submitted with a rental application as a lease/rental package? Yes No
If yes, include renter and rental fee payment information as attachment 5B.

This application must be prepared in accordance with the minimum requirement checklist below. Use this checklist to ensure all necessary documentation has been provided. This checklist is part of the lease application and must be included with the lease application. Applications that do not meet the minimum requirements will not be processed and may be returned or denied.

MINIMUM REQUIREMENT CHECKLIST		
Check All Items as Either Attached (Yes) or Not Applicable (N/A)		
Yes	<input checked="" type="checkbox"/>	Completed <i>Application to Sell or Lease a Water Right to the Water Supply Bank</i> , printed single sided , per requirement of the Water Supply Bank.
Yes	<input checked="" type="checkbox"/>	Application filing fee of \$250.00 per water right. If you are submitting more than one lease application and the water rights have an overlapping, common place of use, or a common diversion rate or volume, the total fee for all water rights is \$500.00. For places of use, multiple water rights must be used to irrigate the same lands in order to qualify for the joint filing fee. Individual filing fees are required for water rights that share a common permissible place of use but which cover separate acres within the permissible place of use.
N/A	Yes	Attachments
	<input type="checkbox"/>	<input checked="" type="checkbox"/> 1A Signatures and contact information for <i>all owners</i> of the water right to be leased or sold on this application.
	<input type="checkbox"/>	<input checked="" type="checkbox"/> 1B An <u>Internal Revenue Service (IRS) Form W-9</u> for the Applicant / Designated Lessor.
	<input type="checkbox"/>	<input type="checkbox"/> 1C <i>Notice of Change in Water Right Ownership</i> form (accessible from www.idwr.idaho.gov).
	<input checked="" type="checkbox"/>	<input type="checkbox"/> 1D Contact information for an authorized representative and documentary proof they are authorized to represent the Applicant on this application. If the Applicant is a business, partnership, municipality, organization or association, include documents identifying officers authorized to sign or act on behalf of the entity.
	<input type="checkbox"/>	<input checked="" type="checkbox"/> 2 Description of a water right portion offered to the Water Supply Bank.
	<input type="checkbox"/>	<input checked="" type="checkbox"/> 3 A map that clearly outlines the specific location where irrigated acres will be dried up, or where a beneficial use of water will be suspended. You have the option of printing a map using the map tool on IDWR's website at: www.idwr.idaho.gov .
	<input checked="" type="checkbox"/>	<input type="checkbox"/> 4A Written consent from irrigation district or water delivery company.
	<input type="checkbox"/>	<input checked="" type="checkbox"/> 4G Evidence demonstrating the water right has not been forfeited pursuant to <u>Section 42-222(2), Idaho Code</u> .
	<input checked="" type="checkbox"/>	<input type="checkbox"/> 5B Rental rate and owner payment agreement between lessor and renter for lease/rental packages.

Department Use Only

Fee Amount \$ 250 - Received By: DM Date Received: 12-19-2024 Receipt # 5040453
W-9 received? Yes No (Route W-9 to Fiscal) Name on W-9: Deer Creek Ranch, Inc

3152

STATE OF IDAHO
WATER RESOURCE BOARD

APPLICATION TO SELL OR LEASE A WATER RIGHT
(Continued)

1. CONTACT INFORMATION

- A. The applicant or designated lessor must be listed as a current owner of the water right offered for sale or lease to the Water Supply Bank. If there are multiple current owners, choose one owner as the Designated Lessor. Complete and attach the Designated Lessor - Attachment 1A of this application package with the signatures of all current owners.

Applicant / Designated Lessor Deer Creek Ranch Inc., Attn: David Rodibaugh
Mailing Address PO Box 3090 Newport Beach CA 92658-3090
Street City State Zip Code
Email Address drodibaugh@irvinecompany.com Phone Number 949-720-2919

The Applicant is the sole owner of the water right being sold or leased to the Water Supply Bank.

OR

The Designated Lessor is representing additional water right holders who have completed Attachment 1A.

- B. Has the Designated Lessor / Applicant submitted an [IRS Form W-9](#) to this Department within 6 months? Yes No
If no, complete the form and attach to this application (Attachment 1B).
- C. Are all applicants on this form listed in IDWR's records as the current owners of the water right? Yes No
If no, attach a *Notice of Change in Water Right Ownership* form along with the required documentation and fee (Attachment 1C).
- D. Is this application being completed by an authorized representative of the Water Right Holder? Yes No
If yes, representatives (includes employees of Water Right Holder companies) must complete this section and submit documentary proof of their authority to represent the Water Right Holder (Attachment 1D).

Name of Representative Abby R. Bitzenburg Organization Marten Law LLP
Professional Title Attorney Email Address abitzenburg@martenlaw.com
Mailing Address PO Box 63 Twin Falls, Idaho 83303-0063 Phone Number 208-424-2032

Send all correspondence for this application to the representative and not to the Designated Lessor / Applicant.

OR

Send original correspondence to the Designated Lessor / Applicant and copies to the representative.

2. DESCRIPTION OF WATER RIGHT OFFERED TO THE BANK

The full water right is being offered to the Bank and none will still be used.

OR

A portion of the water right is being offered to the Bank and a portion will still be used.
If a portion of the water right is being offered, complete Attachment 2.

3. MAP

Attach a map. The map must locate the point of diversion from the source of water and the location of the lands to be idled or the place where the water will no longer be used. The map must also show townships, ranges, sections, and government lots. For irrigation purposes, mark the number of acres for lease per 40-acre tract (1/4-1/4). If the water right proposed for lease is located within a permissible place of use (PPU) and portions of the PPU will continue to receive water from non-leased water rights, clearly outline on a map the acres within the PPU that will continue to be irrigated, as well as acres that will be idled during the lease term. Label the map Attachment 3.

STATE OF IDAHO
WATER RESOURCE BOARD

APPLICATION TO SELL OR LEASE A WATER RIGHT
(Continued)

4. GENERAL INFORMATION

- A. Identify the owner of the water delivery system or well Deer Creek Ranch, Inc.
If your water right is delivered through a canal, lateral or ditch operated by a canal company, irrigation district, or similar delivery entity, your lease request must include written consent from the company, district, or similar entity for your removal of water from its system pursuant to [Section 42-108, Idaho Code](#) and [IDAPA WSB Rule 37.02.03.25.02e](#). (Label Attachment 4A)
- B. Please provide a description of the current water diversion and delivery system, including source, pump, pipeline or diversion.
Water is pumped from wells and diverted through pipelines to pivots and other sprinklers throughout the POU.
- C. Describe any other water sources, including municipal, irrigation company shares, or water rights with combined limits to the water right offered to the bank, which are used for the same purpose at the same place of use as the water right being offered to the Bank. Water right 37-11329 overlaps with water right 37-466.
- D. Are any of the water rights identified in Section 4C stacked with the water right proposed for lease? Yes No
Stacked water rights are used together to achieve a common beneficial use, such as irrigation of the same lands, and usually have combined limits in the conditions of the water rights. Stacked water rights cannot be separated and must be jointly leased to the Water Supply Bank. Stacked water rights qualify for the multiple fee payment of \$500.
- E. Will the present place of use continue to receive water from any other source, including those listed in 4C? Yes No
If yes, explain the relationship between the different water sources and how enlargement of the authorized use will not occur if this water right is leased. _____
- F. Has any portion of this water right undergone a period of five or more consecutive years of non-use? Yes No
If yes, describe the circumstances and attach evidence to demonstrate how the water right has not been lost through forfeiture (Label Attachment 4G). See [Section 42-223, Idaho Code](#) for exceptions to forfeiture, including lease into the Bank. Your application may be denied if forfeiture concerns are not addressed. This water right has been in the water bank for the last ten (10) years. No forfeiture has occurred. I.C. 42-223(5).
- G. Identify annual volumes and/or rates of water diverted (used) in the last 5 years to accomplish the beneficial use authorized by this water right. N/A
- H. Is this water right involved in any other IDWR process, such as an application for transfer or a mitigation plan?
If yes, describe. Yes No

**STATE OF IDAHO
WATER RESOURCE BOARD**

Complete Attachment 2 if only a portion of the water right is offered to the Bank.
Only one water right per form.

ATTACHMENT 2

DESCRIPTION OF A WATER RIGHT PORTION OFFERED TO THE WATER SUPPLY BANK

1. <u>Water Right Number</u>	<u>Nature of Use</u>	<u>Leased Rate</u> (cfs)	<u>Leased Volume</u> (af)	<u>Leased Acres</u> (ac)
<u>37-466</u>	<u>Irrigation</u>	<u>3.65</u>		<u>192</u>
				<u>192</u>
	Total Amounts:	<u>3.65</u>		<u>192</u>

2. Source of water Deer Creek/Groundwater tributary to _____

3. **Point(s) of diversion.** Locate the point of diversion within each 40-acre tract and/or the U.S. Government Lot of the Public Land Survey System. Spring sources should be described to the nearest 10-acre tract. Identify the county where the point of diversion is located.

TWP	RGE	SEC	GOVT LOT	¼	¼	¼	County	Source	Local name or tag #
03N	17E	26	0	NE	NE	SE	Blaine	Groundwater	
03N	18E	30	0	NW	NE	SW	Blaine	Ground Water	
03N	18E	30	0	SE	SE	SW	Blaine	Groundwater	
03N	18E	30	0	NE	SE	SE	Blaine	Deer Creek and Groundwater	
03N	18E	30	0	SE	SE	SE	Blaine	Groundwater	

4. Place of Use to be idled. Mark the idled place of use within each 40-acre tract in the appropriate box using the number of acres for irrigation, or the symbol listed below for other uses.

D - domestic, S - stockwater, M - municipal, C - commercial, I - industrial, X - other.

TWP	RGE	SEC	NE				NW				SW				SE				Totals		
			NE	NW	SW	SE	NE	NW	SW	SE	NE	NW	SW	SE	NE	NW	SW	SE			
03N	17E	26				2.1						5.0		14.0	22.0	37.0	19.0	11.0		110.1	
03N	17E	25							5.6	13.0	26.0	28.0									72.6
03N	18E	30							0.1		2.8	3.5		0.4			2.5				9.3

**STATE OF IDAHO
WATER RESOURCE BOARD**

**APPLICATION TO SELL OR LEASE A WATER RIGHT
(Continued)**

5. SALE/LEASE CONTRACT

A. Is the water right, or portion thereof, offered to the Idaho Water Resource Board (IWRB) for sale or lease ?

If lease, specify the first calendar year when the use of water will be suspended: 2026

All lease contracts are for a calendar year from January 1st to December 31st (year)

*Mark Desired Lease Duration (Calendar Years)					
<input type="checkbox"/> 1	<input checked="" type="checkbox"/> 2	<input type="checkbox"/> 3	<input type="checkbox"/> 4	<input type="checkbox"/> 5	Other Term Length (# of years): <i>*Prior IWRB approval required</i>

B. Show the minimum payment acceptable to the seller/lessor. **If lease**, the minimum payment may be shown as the "current rental rate" as established by the IWRB, or a negotiated rental rate with submittal of an agreement between the lessor and the renter. *The owner payment is 90% of the rental fee. The administrative fee retained by the IWRB is 10% of either the current rental rate or the negotiated rental fee, whichever is higher. Include the method of determining the minimum payment if submitted as a companion lease rental package, and whether the owner payment will be paid directly to the lessor from the renter or if owner payment should be collected by the Department from the renter for payment to the lessor. (Label attachment 5B).*

Current Rental Rate.

I hereby assert that the information contained in this application is true to the best of my knowledge, and that I have the authorities necessary to offer this water right for sale or lease to the Idaho Water Resource Board.

The Designated Lessor / Applicant acknowledges the following:

1. Payment to the Designated Lessor / Applicant is contingent upon the sale or rental of the water right from the Bank.
2. While a water right is in the Bank, the seller/lessor of the water right may not use the water right, even if the water right is not rented from the Bank.
3. A water right accepted into the Bank stays in the Bank until the Designated Lessor / Applicant receives written confirmation from the Board or Water Supply Bank that the water right has been released from the Bank.
4. While a water right is in the Bank, forfeiture is stayed.
5. Acceptance of a water right into the Bank does not, in itself, confirm the validity of the water right or any element of the water right.


Signature of Designated Lessor or Applicant

David Rodibaugh
Printed Name

12/18/24
Date

Signature of Co-Applicant

Printed Name

Date

Signature of Authorized Representative

Printed Name

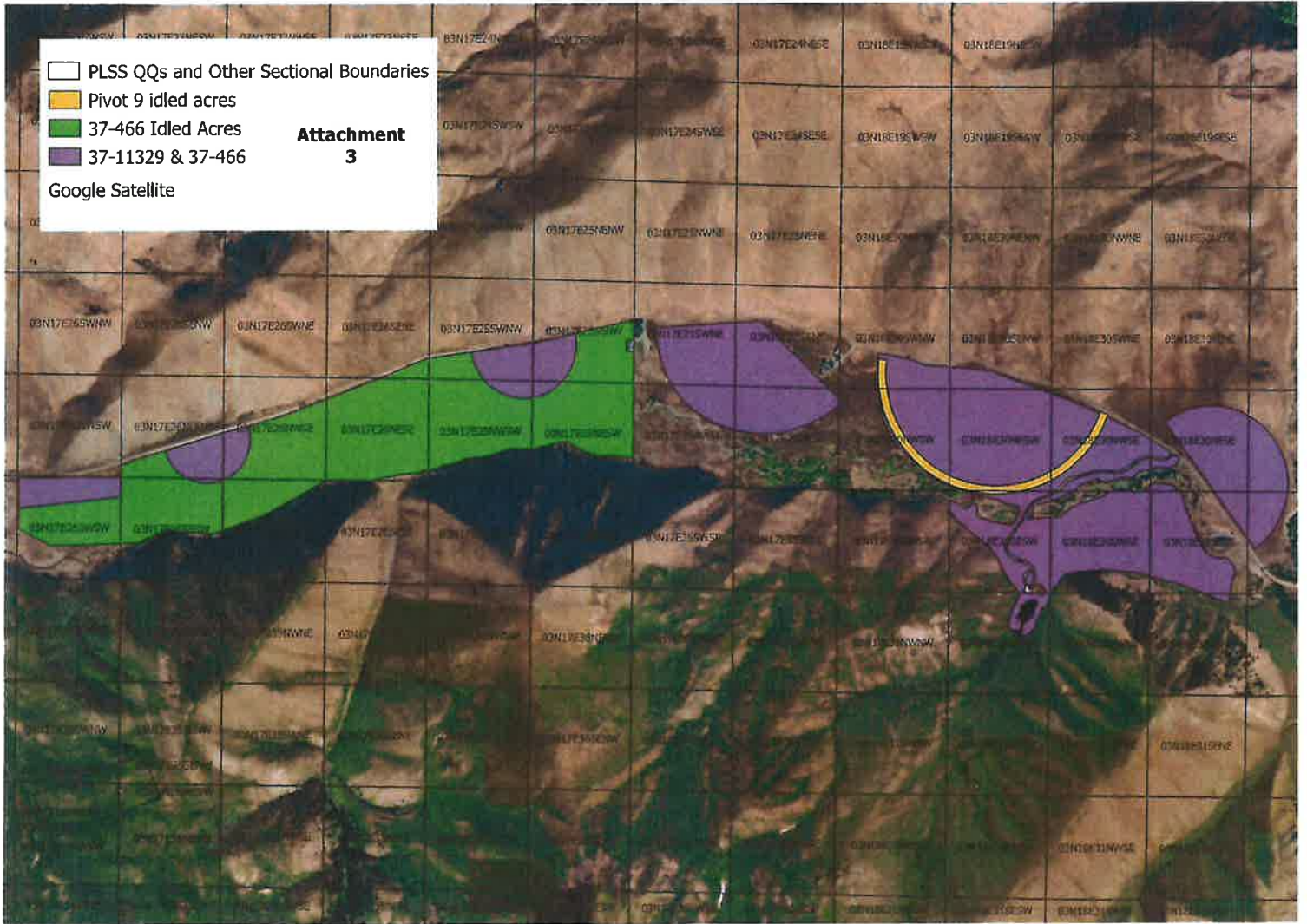
Date

Mail to:
Idaho Department of Water Resources
P.O. Box 83720
Boise, ID 83720-0098

Print Form

- PLSS QQs and Other Sectional Boundaries
 - Pivot 9 idled acres
 - 37-466 Idled Acres
 - 37-11329 & 37-466
- Google Satellite

**Attachment
3**





0005637889



STATE OF IDAHO
 Office of the secretary of state, Phil McGrane
ANNUAL REPORT
 Idaho Secretary of State
 PO Box 83720
 Boise, ID 83720-0080
 (208) 334-2301
 Filing Fee: \$0.00

For Office Use Only
-FILED-
 File #: 0005637889
 Date Filed: 3/6/2024 9:50:35 AM

Entity Name and Mailing Address:													
Entity Name:	DEER CREEK RANCH, INC.												
The file number of this entity on the records of the Idaho Secretary of State is:	0000276584												
Address	PO BOX 3090 NEWPORT BEACH, CA 92658-3090												
Entity Details:													
Entity Status	Active-Good Standing												
This entity is organized under the laws of:	IDAHO												
If applicable, the old file number of this entity on the records of the Idaho Secretary of State was:	C88971												
The registered agent on record is:													
Registered Agent	CORPORATION SERVICE COMPANY Commercial Registered Agent Physical Address 1305 12TH AVE RD NAMPA, ID 83686 Mailing Address 1305 12TH AVE RD NAMPA, ID 83686												
Agent or Address Change													
<input type="checkbox"/> Select if you are appointing a new agent.													
Corporate Officers and Directors:													
<table border="1" style="width: 100%; border-collapse: collapse;"> <thead> <tr> <th style="width: 33%;">Name</th> <th style="width: 33%;">Title</th> <th style="width: 33%;">Business Address</th> </tr> </thead> <tbody> <tr> <td>DAVID RODIBAUGH</td> <td>Treasurer</td> <td>PO BOX 3090 NEWPORT BEACH, CA 92658</td> </tr> <tr> <td>DONALD BREN</td> <td>President</td> <td>PO BOX 3090 NEWPORT BEACH, CA 92658</td> </tr> <tr> <td>GINO BIANCHINI</td> <td>Secretary</td> <td>PO BOX 3090 NEWPORT BEACH, CA 92658</td> </tr> </tbody> </table>		Name	Title	Business Address	DAVID RODIBAUGH	Treasurer	PO BOX 3090 NEWPORT BEACH, CA 92658	DONALD BREN	President	PO BOX 3090 NEWPORT BEACH, CA 92658	GINO BIANCHINI	Secretary	PO BOX 3090 NEWPORT BEACH, CA 92658
Name	Title	Business Address											
DAVID RODIBAUGH	Treasurer	PO BOX 3090 NEWPORT BEACH, CA 92658											
DONALD BREN	President	PO BOX 3090 NEWPORT BEACH, CA 92658											
GINO BIANCHINI	Secretary	PO BOX 3090 NEWPORT BEACH, CA 92658											
The annual report must be signed by an authorized signer of the entity.													
Job Title: Treasurer													
<i>David Rodibaugh</i>	<u>03/06/2024</u>												
Sign Here	Date												

B0889-4266 03/06/2024 9:50 AM Received by Office of the Idaho Secretary of State



IDAHO DEPARTMENT OF
WATER RESOURCES

322 E Front Street, Suite 648, Boise ID 83702 • PO Box 83720, Boise ID 83720-0098
Phone: 208-287-4800 • Fax: 208-287-6700 • Email: idwrinfo@idwr.idaho.gov • Website: idwr.idaho.gov

Governor Brad Little

Director Mathew Weaver

December 1, 2023

DEER CREEK RANCH INC
PO BOX 3090
NEWPORT BEACH CA 92658-3090

**RE: RENTAL OF WATER RIGHT(S) LEASED TO THE WATER SUPPLY BANK.
WATER RIGHT NO(S). 37-5, 37-466, 37-11329.**

The Department of Water Resources is enclosing a state warrant in the amount of **\$14,803.61** as payment to you for the rental of the above referenced water right(s) from the Water Supply Bank during 2023. Your payment is 90% of the total rental fee for the following transactions:

Lease Contract	Water Right(s)	Rental Agreement	Rental Volume (AF)	Rental Rate (\$/AF)	Total Rental Fee	Owner Share
1038	37-466, 37-11329	538	167	\$23/AF	\$3,841.00	\$3,456.90
		698	535.85	\$23/AF	\$12,324.55	\$11,092.10
1261	37-5	572	12.3	\$23/AF	\$282.90	\$254.61
Total					\$14,803.61	

If you have questions regarding this matter, please contact me at (208) 287-4936.

Sincerely,

Mary Condon
Water Supply Bank Coordinator

Warrant Number: 150154612

Enclosures: Check

RECEIVED

DEC 19 2024

DEPT. OF WATER RESOURCES
SOUTHERN REGION

STATE OF IDAHO
WATER RESOURCE BOARD

Print Form

APPLICATION TO SELL OR LEASE A WATER RIGHT
TO THE WATER SUPPLY BANK

Applicant / Designated Lessor Deer Creek Ranch Inc., Attn: David Rodibaugh
(Select one owner - see item 1A on the application)

Water Right No. 37-11329
(One water right per application)

Is this application being submitted with a rental application as a lease/rental package? Yes No
If yes, include renter and rental fee payment information as attachment 5B.

This application must be prepared in accordance with the minimum requirement checklist below. Use this checklist to ensure all necessary documentation has been provided. This checklist is part of the lease application and must be included with the lease application. Applications that do not meet the minimum requirements will not be processed and may be returned or denied.

MINIMUM REQUIREMENT CHECKLIST		
Check All Items as Either Attached (Yes) or Not Applicable (N/A)		
Yes	<input checked="" type="checkbox"/>	Completed <i>Application to Sell or Lease a Water Right to the Water Supply Bank</i> , printed single sided , per requirement of the Water Supply Bank.
Yes	<input checked="" type="checkbox"/>	Application filing fee of \$250.00 per water right. If you are submitting more than one lease application and the water rights have an overlapping, common place of use, or a common diversion rate or volume, the total fee for all water rights is \$500.00. For places of use, multiple water rights must be used to irrigate the same lands in order to qualify for the joint filing fee. Individual filing fees are required for water rights that share a common permissible place of use but which cover separate acres within the permissible place of use.
N/A	Yes	Attachments
	<input type="checkbox"/>	<input checked="" type="checkbox"/> 1A Signatures and contact information for <i>all owners</i> of the water right to be leased or sold on this application.
	<input type="checkbox"/>	<input checked="" type="checkbox"/> 1B An <u>Internal Revenue Service (IRS) Form W-9</u> for the Applicant / Designated Lessor.
	<input type="checkbox"/>	<input type="checkbox"/> 1C <i>Notice of Change in Water Right Ownership</i> form (accessible from www.idwr.idaho.gov).
	<input checked="" type="checkbox"/>	<input type="checkbox"/> 1D Contact information for an authorized representative and documentary proof they are authorized to represent the Applicant on this application. If the Applicant is a business, partnership, municipality, organization or association, include documents identifying officers authorized to sign or act on behalf of the entity.
	<input type="checkbox"/>	<input checked="" type="checkbox"/> 2 Description of a water right portion offered to the Water Supply Bank.
	<input type="checkbox"/>	<input checked="" type="checkbox"/> 3 A map that clearly outlines the specific location where irrigated acres will be dried up, or where a beneficial use of water will be suspended. You have the option of printing a map using the map tool on IDWR's website at: www.idwr.idaho.gov .
	<input checked="" type="checkbox"/>	<input type="checkbox"/> 4A Written consent from irrigation district or water delivery company.
	<input type="checkbox"/>	<input checked="" type="checkbox"/> 4G Evidence demonstrating the water right has not been forfeited pursuant to <u>Section 42-222(2), Idaho Code</u> .
	<input checked="" type="checkbox"/>	<input type="checkbox"/> 5B Rental rate and owner payment agreement between lessor and renter for lease/rental packages.
Department Use Only		
Fee Amount \$	<u>250-</u>	Received By: <u>DM</u> Date Received: <u>12-19-2024</u> Receipt # <u>5040453</u>
W-9 received?	Yes <input type="checkbox"/> No <input type="checkbox"/>	(Route W-9 to Fiscal) Name on W-9:

3152

STATE OF IDAHO
WATER RESOURCE BOARD

APPLICATION TO SELL OR LEASE A WATER RIGHT
(Continued)

1. CONTACT INFORMATION

- A. The applicant or designated lessor must be listed as a current owner of the water right offered for sale or lease to the Water Supply Bank. If there are multiple current owners, choose one owner as the Designated Lessor. Complete and attach the Designated Lessor - Attachment 1A of this application package with the signatures of all current owners.

Applicant / Designated Lessor Deer Creek Ranch, Inc.; Attn: David Rodibaugh
Mailing Address PO Box 3090 Newport Beach CA 92658-3090
Street City State Zip Code
Email Address drodibaugh@irvinecompany.com Phone Number 949-720-2919

The Applicant is the sole owner of the water right being sold or leased to the Water Supply Bank.

OR

The Designated Lessor is representing additional water right holders who have completed Attachment 1A.

- B. Has the Designated Lessor / Applicant submitted an [IRS Form W-9](#) to this Department within 6 months? Yes No
If no, complete the form and attach to this application (Attachment 1B).
- C. Are all applicants on this form listed in IDWR's records as the current owners of the water right? Yes No
If no, attach a *Notice of Change in Water Right Ownership* form along with the required documentation and fee (Attachment 1C).
- D. Is this application being completed by an authorized representative of the Water Right Holder? Yes No
If yes, representatives (includes employees of Water Right Holder companies) must complete this section and submit documentary proof of their authority to represent the Water Right Holder (Attachment 1D).

Name of Representative Abby R. Bitzenburg Organization Marten Law LLP
Professional Title Attorney Email Address abitzenburg@martenlaw.com
Mailing Address PO Box 63 Twin Falls, Idaho 83303-0063 Phone Number 208-424-2032

Send all correspondence for this application to the representative and not to the Designated Lessor / Applicant.

OR

Send original correspondence to the Designated Lessor / Applicant and copies to the representative.

2. DESCRIPTION OF WATER RIGHT OFFERED TO THE BANK

The full water right is being offered to the Bank and none will still be used.

OR

A portion of the water right is being offered to the Bank and a portion will still be used.

If a portion of the water right is being offered, **complete Attachment 2.**

3. MAP

Attach a map. The map must locate the point of diversion from the source of water and the location of the lands to be idled or the place where the water will no longer be used. The map must also show townships, ranges, sections, and government lots. **For irrigation purposes**, mark the number of acres for lease **per** 40-acre tract (1/4-1/4). If the water right proposed for lease is located within a permissible place of use (PPU) and portions of the PPU will continue to receive water from non-leased water rights, clearly outline on a map the acres within the PPU that will continue to be irrigated, as well as acres that will be idled during the lease term. Label the map **Attachment 3.**

STATE OF IDAHO
WATER RESOURCE BOARD

APPLICATION TO SELL OR LEASE A WATER RIGHT
(Continued)

4. GENERAL INFORMATION

- A. Identify the owner of the water delivery system or well Deer Creek Ranch, Inc.
If your water right is delivered through a canal, lateral or ditch operated by a canal company, irrigation district, or similar delivery entity, your lease request must include written consent from the company, district, or similar entity for your removal of water from its system pursuant to [Section 42-108, Idaho Code](#) and [IDAPA WSB Rule 37.02.03.25.02e](#). (Label Attachment 4A)
- B. Please provide a description of the current water diversion and delivery system, including source, pump, pipeline or diversion.
Water is pumped from wells and diverted through pipelines to pivots and other sprinklers throughout the POU.
- C. Describe any other water sources, including municipal, irrigation company shares, or water rights with combined limits to the water right offered to the bank, which are used for the same purpose at the same place of use as the water right being offered to the Bank. Water right 37-11329 overlaps with water right 37-466.
- D. Are any of the water rights identified in Section 4C stacked with the water right proposed for lease? Yes No
Stacked water rights are used together to achieve a common beneficial use, such as irrigation of the same lands, and usually have combined limits in the conditions of the water rights. Stacked water rights cannot be separated and must be jointly leased to the Water Supply Bank. Stacked water rights qualify for the multiple fee payment of \$500.
- E. Will the present place of use continue to receive water from any other source, including those listed in 4C? Yes No
If yes, explain the relationship between the different water sources and how enlargement of the authorized use will not occur if this water right is leased.
- F. Has any portion of this water right undergone a period of five or more consecutive years of non-use? Yes No
If yes, describe the circumstances and attach evidence to demonstrate how the water right has not been lost through forfeiture (Label Attachment 4G). See [Section 42-223, Idaho Code](#) for exceptions to forfeiture, including lease into the Bank. Your application may be denied if forfeiture concerns are not addressed. This right has been in the water bank for the last ten (10) years. No forfeiture has occurred. I .C. 42-223(5).
- G. Identify annual volumes and/or rates of water diverted (used) in the last 5 years to accomplish the beneficial use authorized by this water right. N/A
- H. Is this water right involved in any other IDWR process, such as an application for transfer or a mitigation plan?
If yes, describe. Yes No

STATE OF IDAHO
WATER RESOURCE BOARD

APPLICATION TO SELL OR LEASE A WATER RIGHT
(Continued)

5. SALE/LEASE CONTRACT

A. Is the water right, or portion thereof, offered to the Idaho Water Resource Board (IWRB) for sale or lease ?

If lease, specify the first calendar year when the use of water will be suspended: 2026

All lease contracts are for a calendar year from January 1st to December 31st (year)

*Mark Desired Lease Duration (Calendar Years)					
<input type="checkbox"/> 1	<input checked="" type="checkbox"/> 2	<input type="checkbox"/> 3	<input type="checkbox"/> 4	<input type="checkbox"/> 5	Other Term Length (# of years): <i>*Prior IWRB approval required</i>


B. Show the minimum payment acceptable to the seller/lessor. If lease, the minimum payment may be shown as the "current rental rate" as established by the IWRB, or a negotiated rental rate with submittal of an agreement between the lessor and the renter. *The owner payment is 90% of the rental fee. The administrative fee retained by the IWRB is 10% of either the current rental rate or the negotiated rental fee, whichever is higher. Include the method of determining the minimum payment if submitted as a companion lease rental package, and whether the owner payment will be paid directly to the lessor from the renter or if owner payment should be collected by the Department from the renter for payment to the lessor. (Label attachment 5B).*

Current Rental Rate. _____

I hereby assert that the information contained in this application is true to the best of my knowledge, and that I have the authorities necessary to offer this water right for sale or lease to the Idaho Water Resource Board.

The Designated Lessor / Applicant acknowledges the following:

1. Payment to the Designated Lessor / Applicant is contingent upon the sale or rental of the water right from the Bank.
2. While a water right is in the Bank, the seller/lessor of the water right may not use the water right, even if the water right is not rented from the Bank.
3. A water right accepted into the Bank stays in the Bank until the Designated Lessor / Applicant receives written confirmation from the Board or Water Supply Bank that the water right has been released from the Bank.
4. While a water right is in the Bank, forfeiture is stayed.
5. Acceptance of a water right into the Bank does not, in itself, confirm the validity of the water right or any element of the water right.


Signature of Designated Lessor or Applicant

David Rodibaugh

Printed Name

12/18/29
Date

Signature of Co-Applicant

Printed Name

Date

Signature of Authorized Representative

Printed Name

Date

Mail to:
Idaho Department of Water Resources
P.O. Box 83720
Boise, ID 83720-0098

Print Form

- PLSS QQs and Other Sectional Boundaries
- Pivot 9 idled acres
- 37-466 Idled Acres
- 37-11329 & 37-466

**Attachment
3**

Google Satellite

