



**State of Idaho**

**DEPARTMENT OF WATER RESOURCES**

322 East Front Street, P.O. Box 83720, Boise, ID 83720-0098

Phone: (208) 287-4800 Fax: (208) 287-6700 Web Site: [www.idwr.idaho.gov](http://www.idwr.idaho.gov)

JAMES E. RISCH  
Governor

KARL J. DREHER  
Director

February 20, 2007

**Re: Order Requiring Measuring Devices and Head gates in Water District 170**

Dear Water User,

The Idaho Department of Water Resources (IDWR or Department) has issued the enclosed preliminary order requiring installation of measuring devices and control works for diversions of ground water and surface water in the Department's Administrative Basin 71 prior to the 2008 irrigation season, and prior to the 2009 irrigation season for diversions in Administrative Basin 72. Pursuant to Section 67-5243, Idaho Code, the preliminary order will become a final order without further action of the Department unless a party petitions for reconsideration or files an exception and/or brief as explained in the enclosed information sheet.

This order requires users in Basin 71 to submit plans for measuring devices and control works to the Department on or before June 1, 2007 and those in Basin 72 on or before December 31, 2007. The separate compliance deadlines for the two basins is a reflection of the difference in the number of diversions in Basin 71 versus Basin 72, as well as the different levels of inventory work that have been completed to date. The staged compliance schedule will allow the Department and other agencies to interact with users in each basin to provide focused effort in an effective and orderly way. Note that additional time to comply with the order may be granted by the Department if circumstances beyond the user's control prevent the user from meeting the compliance deadline.

Installation of headgates and flow measuring devices on Federal land may require a special use permit or other authorization. The authorization may require specific design criteria to meet State and Federal requirements. Additionally, all structures associated with diversions within the Sawtooth National Recreation Area (SNRA) must meet scenic easement requirements and/or comply with other Federal regulations. If you have a diversion within the SNRA or on other Federal land, please contact your local Federal land management office for information on steps to obtain any necessary authorization prior to initiating any ground disturbing activity on Federal land.

Users that may not be able to meet the compliance deadline due to delays resulting from the requirements of other governing agencies should contact IDWR as soon as such a delay is identified and request a time extension. Users should begin corresponding with relevant agencies

as early as possible to minimize such delays (see Federal land contacts on the attached information sheet).


Please refer to the enclosed document "*Minimum Acceptable Standards for Open Channel and Closed Conduit Measuring Devices*" for information on types of measuring devices acceptable to IDWR. This document and other information on the topic is available on IDWR's Internet site at the following address:

[http://www.idwr.idaho.gov/water/districts/water\\_measurement.htm](http://www.idwr.idaho.gov/water/districts/water_measurement.htm)

Additionally, users are encouraged to attend a one-day workshop to be held by IDWR during the second week of March, 2007 (see the attached information sheet for details). The workshop will provide additional information on construction and design of control works and measuring devices and will be held in the Stanley or Challis areas.

If you have questions concerning this order, please contact the Watermaster for Water District 170, Nick Miller, at the IDWR State Office (208-287-4956), or contact the Deputy Watermaster, Bob Foster, at the IDWR Salmon Field Office (208-756-6644).

Respectfully,



Tim Luke  
Water Distribution Section

Enclosures:

*Preliminary Order Requiring Controlling Works and Measuring Devices in Water District 170*, Dated February 20, 2007 (27 pages)

Explanatory Information to Accompany a Preliminary Order (2 pages)

Information Sheet (2 pages)

*IDWR Minimum Acceptable Standards for Open Channel and Closed Conduit Measuring Devices* (6 pages)

Cc:

Nick Miller, Watermaster, Water District 170  
Bob Foster, Deputy Watermaster, Water District 170, IDWR, Salmon  
IDWR Southern Region

BEFORE THE DEPARTMENT OF WATER RESOURCES  
OF THE  
STATE OF IDAHO

IN THE MATTER OF REQUIRING MEASURING	)	
	)	
DEVICES AND CONTROLLING WORKS ON	)	PRELIMINARY ORDER
	)	
DIVERSIONS FROM THE SALMON RIVER AND	)	
	)	
TRIBUTARIES IN WATER DISTRICT No. 170	)	
<hr/>		

On April 7, 2006, the Department sent an *Amended Final Order Creating Water District No. 170* to owners of all non de minimis water rights in Idaho Department of Water Resources (IDWR or Department) Administrative Basins 71 and 72.

A primary purpose of a water district is the administration of water rights within the water district by a water master. A water master administers water rights by reading measuring devices and adjusting head gates or other controlling works to deliver the authorized flowrate to the water right holder.

Paragraph five of the order creating Water District No. 170 stated the following:

The Director shall issue separate orders, as necessary, requiring the installation of measuring devices and lockable controlling works for diversions within Water District No. 170. Such orders will allow installations to be phased in over a period of one to two years from the date of issuance, thereby allowing a sufficient period of time in which to comply with such orders.

Section 42-701, Idaho Code, provides in pertinent part:

**42-701. INSTALLATION AND MAINTENANCE OF CONTROLLING WORKS AND MEASURING DEVICES BY WATER APPROPRIATORS – PROCEDURE UPON FAILURE TO INSTALL AND MAINTAIN – MEASURING AND REPORTING OF DIVERSIONS – PENALTY FOR FAILURE TO COMPLY – REPORT FILING FEE.**

1. The appropriators or users of any public waters of the state of Idaho shall maintain to the satisfaction of the director of the department of water resources suitable headgates and controlling works at the point where the water is diverted. Each device shall be of such construction that it can be locked and kept closed by

the watermaster or other officer in charge, and shall also be of such construction as to regulate the flow of water at the diversion point. Each such appropriator shall construct and maintain, when required by the director of the department of water resources, a rating flume or other measuring device at such point as is most practical in such canal, ditch, wellhead or pipeline for the purpose of assisting the watermaster or department in determining the amount of water that may be diverted into said canal, ditch, wellhead or pipeline from the stream, well or other source of public water. Plans for such headgates, rating flumes or other measuring devices shall be approved by the department of water resources.

2. If an appropriator determines that installation and maintenance of a measuring device required by the director would be burdensome for his diversion, the appropriator may, upon approval of the director, execute an agreement with the director and submit to the director such information and technical data concerning the diversion and pumping facilities as the director determines necessary to establish the relationship of power usage to water withdrawal by any pump used to divert public water.

3. Any appropriator or user of the public waters of the state of Idaho that neglects or refuses to construct or maintain such headgates, controlling works, or measuring devices..., upon receiving ten (10) days' notice from the director of the department of water resources within which to begin and diligently pursue to completion the construction or installation of the required device or devices or to begin and diligently pursue to completion a remedy to such defects as exist in accordance with said notice, then the director of the department of water resources may order the duly qualified and acting watermaster of the water district to shut off and refuse to deliver at the point of diversion, the water owned by such appropriator or user until the user does construct and maintain such headgates, controlling works or measuring devices or remedy the defects which exist or the director may take action pursuant to section 42-1701B, Idaho Code, to enforce the requirement to construct, install or maintain such devices.

4. The appropriators or users of the public waters of the state of Idaho shall be given a reasonable time within which to complete construction of such headgates, controlling works or measuring devices, depending upon the size and extent thereof, when due diligence has been used in the prosecution of such work.

## **ORDER**

### **IT IS HEREBY ORDERED AS FOLLOWS:**

1. Holders of water rights in IDWR Administrative Basin 71 that divert from points of diversion identified in Attachment A of this order shall install on each point of diversion listed on Attachment A, a measuring device and lockable controlling works of a type acceptable to the Department. Unless the Department has granted an extension, deferral, or exemption, as

described in 1b and 1c below, the measuring devices and controlling works must be installed and functional prior to diverting water during the 2008 irrigation season.

1a. Points of diversion listed on Attachment A represent locations where the cumulative rate of diversion of the water rights exceeds 0.24 cfs, and/or the total number of acres irrigated exceeds five acres. Owners of water rights diverting from locations listed on Attachment A must submit plans to IDWR for measuring devices and controlling works for each point of diversion no later than June 1, 2007. Plans shall be reviewed by IDWR to determine whether proposed measuring devices and controlling works are of a type acceptable to the Department. If measuring devices and/or controlling works are already in place, a written description and diagram of the works shall be submitted to IDWR by June 1, 2007.

1b. If a user cannot comply with the deadline in item (1) above, the Department may grant an extension of time for the diversion to be brought into compliance. Requests for extensions must be received by the Department before January 1, 2008. Requests for extensions will be considered by the Department on a case-by-case basis.

1c. In some situations, the Department may exempt points of diversion on Attachment A from the requirements of item (1) above, or may allow deferred compliance for points of diversion on Attachment A. The Department will consider each request for exemption or deferral on a case-by-case basis. Conditions that may result in exemption or deferral include, but are not limited to, the following:

- Abandonment, non-use, or consolidation of diversions that results in a diversion on Attachment A being unused in 2008, or reduces the total diversion rate to less than 0.24 cfs and irrigation of less than five acres.
- Physical conditions, water usage or availability conditions, or any other condition that precludes meaningful water measurement.
- Delays caused by requirements of other government entities.

Requests for exemptions or deferrals must be received by the Department by June 1, 2007.

1d. The watermaster shall shut off and refuse to deliver water to any diversion for water rights on Attachment A that does not have an adequate measuring device and/or lockable

controlling works at any and all times following the start of the 2008 irrigation season, unless an extension, exemption, or deferral has been granted by IDWR.

2. Holders of water rights in IDWR Administrative Basin 72 that divert from points of diversion identified in Attachment B of this order shall install on each point of diversion listed on Attachment B, a measuring device and lockable controlling works of a type acceptable to the Department. Unless the Department has granted an extension, deferral, or exemption, as described in 2b and 2c below, the measuring devices and controlling works must be installed and functional prior to diverting water during the 2009 irrigation season.

2a. Points of diversion listed on Attachment B represent locations where the cumulative rate of diversion of the water rights exceeds 0.24 cfs, and/or the total number of acres irrigated exceeds five acres. Owners of water rights diverting from locations listed on Attachment B must submit plans to IDWR for measuring devices and controlling works for each point of diversion no later than June 1, 2008. Plans shall be reviewed by IDWR to determine whether proposed measuring devices and controlling works are of a type acceptable to the Department. If measuring devices and/or controlling works are already in place, a written description and diagram of the works shall be submitted to IDWR by June 1, 2008.

2b. If a user cannot comply with the deadline in item (2) above, the Department may grant an extension of time for the diversion to be brought into compliance. Requests for extensions must be received by the Department before January 1, 2009. Requests for extensions will be considered by the Department on a case-by-case basis.

2c. In some situations, the Department may exempt points of diversion on Attachment B from the requirements of item (2) above, or may allow deferred compliance for points of diversion on Attachment B. The Department will consider each request for exemption or deferral on a case-by-case basis. Conditions that may result in exemption or deferral include, but are not limited to, the following:

- Abandonment, non-use, or consolidation of diversions that results in a diversion on Attachment B being unused in 2009, or reduces the total diversion rate to less than 0.24 cfs and irrigation of less than five acres.

- Physical conditions, water usage or availability conditions, or any other condition that precludes meaningful water measurement.
- Delays caused by requirements of other government entities.

Requests for exemptions or deferrals must be received by the Department by June 1, 2008.

2d. The watermaster shall shut off and refuse to deliver water to any diversion for water rights on Attachment B that does not have an adequate measuring device and/or lockable controlling works at any and all times following the start of the 2009 irrigation season, unless an extension, exemption, or deferral has been granted by IDWR.

Dated this 20<sup>th</sup> day of February, 2007.

  
DAVID R. TUTHILL, JR., P.E.  
INTERIM DIRECTOR, IDWR

**SUPPLEMENT TO ATTACHMENT A**  
POINTS OF DIVERSION IN WATER RESOURCES  
ADMINISTRATIVE BASIN 71 AFFECTED BY  
THE ORDER OF FEBRUARY 20, 2007 REQUIRING  
CONTROLLING WORKS AND MEASURING DEVICES IN  
WATER DISTRICT NO. 170

WATER SOURCE NAME	DIVERSION NAME	TOWNSHIP	RANGE	SECT.	QQQ	QQ	Q	GOV. LOT NUMBER	TOTAL DIVERSION RATE (CFS)	TOTAL IRRIGATED ACRES	WATER USES	WATER RIGHT NUMBER(S)	DIVERSION TYPE	OWNER(s)
BEAVER CREEK	BC0	07N	14E	22	NW	NW	SW		1.67	28.9	IRRIGATION, STOCKWATER	71-10665B, 71-2091D		DOT LLP (Current)
	BC0A	07N	14E	21	NW	SE	SE		7.1	212	IRRIGATION	71-10665A, 71-2091C, 71-7008		DOT LLP (Current)
GOAT CREEK	GC10	10N	13E	17	SE	NW	NW		3	1.5	DOMESTIC, IRRIGATION, POWER	71-7063		SCHNEIDER, DORIS I (Current); SCHNEIDER, RICHARD L (Current)
SALMON RIVER	S46B1	07N	14E	27	SW	NE	NE		1.67	22.1	IRRIGATION	71-60C, 71-62C		STATE OF IDAHO (Current)
	S46C	07N	14E	27	NE	SE	NE		1.67	22.1	IRRIGATION	71-60C, 71-62C		STATE OF IDAHO (Current)
	S46D	07N	14E	27	NE	SE	NE		1.67	22.1	IRRIGATION	71-60C, 71-62C		STATE OF IDAHO (Current)



# ATTACHMENT A

POINTS OF DIVERSION IN WATER RESOURCES ADMINISTRATIVE BASIN 71 AFFECTED BY THIS ORDER

WATER SOURCE NAME	DIVERSION NAME	TOWNSHIP	RANGE	SECT	QQQ	QQ	Q	GOV. LOT NUMBER	TOTAL DIVERSION RATE (CFS)	TOTAL IRRIGATED ACRES	WATER USES	WATER RIGHT NUMBER(S)	DIVERSION TYPE	OWNER(S)
ALTURAS LAKE CREEK	ALC0	08N	14E	32		SW	NE		7.42	105.8	IRRIGATION	71-67		ROBERTSON, THOMAS M
	ALC0A	07N	14E	5	SW	NW	NE	1	0.52	145	IRRIGATION	71-69		BRECKENRIDGE FAMILY LIMITED PARTNERSHIP
	ALC0B	07N	14E	5	SW	NW	NE	1	8	145	IRRIGATION, STOCKWATER	71-64A		BRECKENRIDGE FAMILY LIMITED PARTNERSHIP
	ALC0C	07N	14E	5	SW	SW	NE	4	6.52	290	IRRIGATION, STOCKWATER	71-64A, 71-69		BRECKENRIDGE FAMILY LIMITED PARTNERSHIP
	ALC1	07N	14E	4	SW	SW	SW		29.32	2391.9	IRRIGATION	71-64B, 71-66, 71-68		USDA FOREST SERVICE
BEAVER CREEK	BC1	07N	14E	28	NE	NE	NE		4.79	222.8	IRRIGATION, STOCKWATER	71-10665A, 71-10665B		DOT LLP
	BC2	07N	14E	28	NE	NE	NE		5.42	224.5	IRRIGATION, STOCKWATER	71-10665A, 71-10665B, 71-10665C		DOT LLP
BOUNDARY CREEK	BOC1	10N	14E	31	NW	SE	NW		1.54	16	IRRIGATION, STOCKWATER	71-10170		STATE OF IDAHO
	BOC3	08N	14E	15	SW	SW	SW		2.54	24.1	IRRIGATION	71-4040B		BLICK BROTHERS PARTNERSHIP; PHARRIS, HAROLD G
CHAMPION CREEK	CHC4/7	08N	14E	23	NE	NW	NW		14.94	1344.2	IRRIGATION	71-2077A		MIZER, DALE
												71-10080, 71-10081, 71-4006		THE HUMPHREYS TRUST
												71-10277, 71-10278		USDA FOREST SERVICE
												71-2028		FREDERICK H BLECHMANN TRUST; WELCH JR, RICHARD E; WELCH, ELIZABETH K
												71-4021		HUMPHREYS, CANDACE P; HUMPHREYS, W MICHAEL
CLEVELAND CREEK	CHC5	08N	14E	23	NW	NW	NW		8.5	478.8	IRRIGATION	71-2047B, 71-2054, 71-4018		HUMPHREYS, C PETRE; HUMPHREYS, W MICHAEL
	CHC6	08N	14E	23	NE	NW	NE		8.74	1119.6	IRRIGATION	71-10080, 71-10081, 71-4006		THE HUMPHREYS TRUST
	CHC7	08N	14E	13	NE	SW	SW		8.5	478.8	IRRIGATION	71-2047B, 71-2054, 71-4018		HUMPHREYS, C PETRE; HUMPHREYS, W MICHAEL
	CLC0	10N	14E	31	SE	NE	SE		0.6	5.7	IRRIGATION	71-4039		PHARRIS, HAROLD G; PHARRIS, VIRGINIA
	CLC1	10N	14E	31	SW	SW	NE		6.46	469.1	IRRIGATION, STOCKWATER	71-10723		USDA FOREST SERVICE
CLUB CANYON CREEK	CCC1	09N	14E	17	SE	NW	SW		6	110.9	IRRIGATION	71-2015, 71-4051		HANSEN, C L; HANSEN, CLIFF M; HANSEN, MATTIE
	CCC2	09N	14E	17	NW	NW	SE		6	110.9	IRRIGATION	71-10774	Injection	HANSEN, C L; HANSEN, CLIFF M; HANSEN, MATTIE
ELK CREEK	EC1	11N	12E	11	SE	SE	SW		7.18	181	FISH PROPAGATION, IRRIGATION	71-10654, 71-10774	Injection	FISHER CREEK PARTNERS LLC
	EC2	11N	12E	16	NE	NW	NE		1.6	4.8	IRRIGATION	71-44, 71-46		KENT AND KATHRYN BROWNING FAMILY TRUST
FISHER CREEK	FC1	08N	14E	4	SE	SE	NE		0.19	17.7	IRRIGATION	71-44B		BEIN, LINDA H; BEIN, WILLIAM C
	FC2	08N	14E	3	SW	SW	NW		15.01	996.3	IRRIGATION, STOCKWATER	71-7147		STATE OF IDAHO
	FC3	08N	14E	3	SW	SW	NW		0.19	17.7	IRRIGATION	71-48		MAHONEY III, DANIEL J
FOURTH OF JULY CREEK	End of FC/FJC ditch into trib. of Fisher Creek	08N	14E	10	NW	SW	NE		1.6	116	IRRIGATION, STOCKWATER	71-30B, 71-31C, 71-37C		WO-HE-LO SUBDIVISION
												71-10763, 71-28, 71-29		DAY, ERNEST; HUMPHREYS, FRED C
	FC4 - Injection to Fisher Creek	08N	14E	3	NE	SE	SW		5.18	338	IRRIGATION, STOCKWATER	71-30C, 71-31B, 71-37B		THE ANDREW & LINDA LAWLER FAMILY TRUST
												71-30B, 71-31C, 71-37C		WO-HE-LO SUBDIVISION
	FJC1	08N	14E	9	SE	SW	SW		8.93	305.2	IRRIGATION	71-37B		THE ANDREW & LINDA LAWLER FAMILY TRUST
	FJC2	08N	14E	10	SE	SW	SE		6.7	193.6	IRRIGATION, STOCKWATER	71-37C	Injection	WO-HE-LO SUBDIVISION
												71-10768, 71-2004C, 71-36A		CHRISTIANSON, JON L; CHRISTIANSON, WEI S
												71-2004E, 71-4052		ELLIS, ALLEN BOYD; ELLIS, BARBARA F
												71-10762, 71-2014		VANDERBILT, ANN S; VANDERBILT, WILLIAM H
												71-10772, 71-2004D		USDA FOREST SERVICE
											71-10763, 71-33B, 71-34C		DAY, ERNEST; HUMPHREYS, FRED C	
											71-33A		MITCHELL, JAMES B; MITCHELL, MARY J	
											71-33C, 71-34E		NICKUM, MARK T; NICKUM, PATRICIA A	
											71-33E, 71-34F, 71-34G		HUGHES, EDWARD WAYNE; HUGHES, JULIA MARIE	
											71-34A		OSBORN, ALMA MARIE	
											71-34B		BURCH, JANICE LEE STANFORD; STANFORD, ALAN	
											71-34D, 71-35A, 71-36C		ERNEST; STANFORD, ERIC LYLE; STANFORD, LOUDON	
											71-37B		ROBERTS	
											71-37C		BRADY, J ROBB	
														THE ANDREW & LINDA LAWLER FAMILY TRUST
														WO-HE-LO SUBDIVISION

**ATTACHMENT A**  
POINTS OF DIVERSION IN WATER RESOURCES ADMINISTRATIVE BASIN 71 AFFECTED BY THIS ORDER

WATER SOURCE NAME	DIVERSION NAME	TOWNSHIP	RANGE	SECT	QQQ	QQ	Q	GOV. LOT NUMBER	TOTAL DIVERSION RATE (CFS)	TOTAL IRRIGATED ACRES	WATER USES	WATER RIGHT NUMBER(S)	DIVERSION TYPE	OWNER(S)
GOAT CREEK	GC1	10N	13E	4	SE	SW	SW		30.4	2495.7	IRRIGATION	71-10190, 71-6, 71-7		PIVA, BRUNO; PIVA, MARY C; PIVA, PIERO
	GC2	10N	13E	8	SW	SE	NE		30.4	2495.7	IRRIGATION	71-10190, 71-6, 71-7		PIVA, BRUNO; PIVA, MARY C; PIVA, PIERO
	GC2A	10N	13E	8	SW	SE	NE		30.4	2495.7	IRRIGATION	71-10190, 71-6, 71-7		PIVA, BRUNO; PIVA, MARY C; PIVA, PIERO
	GC3	10N	13E	8	NW	NE	SE		30.4	2495.7	IRRIGATION	71-10190, 71-6, 71-7		PIVA, BRUNO; PIVA, MARY C; PIVA, PIERO
	GC3A	10N	13E	8	NW	NW	SE		30.4	2495.7	IRRIGATION	71-10190, 71-6, 71-7		PIVA, BRUNO; PIVA, MARY C; PIVA, PIERO
	GC4	10N	13E	8	SW	NW	SE		30.4	2495.7	IRRIGATION	71-10190, 71-6, 71-7		PIVA, BRUNO; PIVA, MARY C; PIVA, PIERO
	GC5	10N	13E	8	NW	SW	SE		30.4	2495.7	IRRIGATION	71-10190, 71-6, 71-7		PIVA, BRUNO; PIVA, MARY C; PIVA, PIERO
	GC6	10N	13E	8	SE	SE	SW		0.43	17.5	IRRIGATION, STOCKWATER	71-10144		PARKS, RICK C
	GC7	10N	13E	8	SW	SE	SW		0.28	1.9	IRRIGATION, STOCKWATER	71-4055B, 71-10854		BROWNING, KATHERINE A; BROWNING, ROGER A; ROGER A BROWNING TRUST
	GC7A	10N	13E	17	NW	NE	NW		3	1.5	DOMESTIC, IRRIGATION, POW	71-22A		FREEMAN, CATHERINE SUE; FREEMAN, DUANE LEE
												71-7063		SCHNEIDER, DORIS I; SCHNEIDER, RICHARD L
												71-10190, 71-6, 71-7		PIVA, BRUNO; PIVA, MARY C; PIVA, PIERO
	GC7B	10N	13E	17	NW	NE	NW		37.14	3106	DOMESTIC, IRRIGATION, STOCKWATER	71-10853		BROWNING, KATHERINE A; ROGER A BROWNING TRUST
												71-18, 71-19A, 71-20A, 71-21A		FUREY, JACK B; RECINE JR, LOUIS F
												71-4022, 71-22B		GOODWIN, DAVID C; GOODWIN, DEBBIE E; GOODWIN, DIANA K
												71-4053		PERIN, SUSAN P
	GC7C	10N	13E	17	NW	NE	NW		3.05	3.4	DOMESTIC, IRRIGATION, POW	71-7084		JOSLYN, GRACE A; JOSLYN, SPENCER A; MENDIOLA, CAROL; SINCLAIR, CHARLOTTE J
	GC7D	10N	13E	17	SW	NE	NW		0.14	12.9	IRRIGATION	71-10110B, 71-7063		SCHNEIDER, DORIS I; SCHNEIDER, RICHARD L
												71-18B, 71-20B, 71-21B		PERIN, SUSAN P
	GC8	10N	13E	17	SE	NW	NW		36.48	3083.3	DOMESTIC, IRRIGATION, STOCKWATER	71-10190, 71-6, 71-7		PIVA, BRUNO; PIVA, MARY C; PIVA, PIERO
												71-18, 71-19A, 71-20A, 71-21A		FUREY, JACK B; RECINE JR, LOUIS F
GOLD CREEK	GC9	10N	13E	17	SE	NW	NW		35.88	3066.1	IRRIGATION	71-18B, 71-20B, 71-21B, 71-4053		PERIN, SUSAN P
												71-10190, 71-6, 71-7		PIVA, BRUNO; PIVA, MARY C; PIVA, PIERO
												71-18, 71-19A, 71-20A, 71-21A		FUREY, JACK B; RECINE JR, LOUIS F
	GC9A	09N	14E	18	NE	NW	SE		0.7	6.7	IRRIGATION	71-4014		JARRETT, ROBERT; WATKINS, MARGARET
	GC9B	09N	14E	18	NE	NE	SE		6	110.9	IRRIGATION	71-10774		FISHER CREEK PARTNERS LLC
UNNAMED STREAM TRIBUTARY TO GOLD CREEK	GC1	09N	14E	17	NW	NW	SW		6	110.9	DIVERSION TO STORAGE, RE	71-10664, 71-10774		FISHER CREEK PARTNERS LLC
	GC2	09N	14E	8	SW	SW	SE		6.02	110.9	DIVERSION TO STORAGE, RE	71-10664, 71-10774		FISHER CREEK PARTNERS LLC
UNNAMED STREAM TRIBUTARY TO GOLD CREEK	GCUT1	09N	14E	17	NW	NW	NE		6.02	110.9	DIVERSION TO STORAGE, RE	71-10664, 71-10774		FISHER CREEK PARTNERS LLC
HANNA CREEK	HC1	11N	12E	3	NW	NE	SW		4.8	153	IRRIGATION	71-41		USDA FOREST SERVICE
IRON CREEK	IC0	10N	13E	5	NW	SE	SE		23.99	1026.3	IRRIGATION	71-11, 71-12, 71-13		PIVA, BRUNO; PIVA, MARY C; PIVA, PIERO
	IC0A	10N	13E	5	NW	SE	SE		17.56	471.3	IRRIGATION	71-26B, 71-27B		WELP, D ELAINE; WELP, THEODORE M
	IC0B	10N	13E	5	NE	SW	SE		23.99	1026.3	IRRIGATION	71-11, 71-12, 71-13		PIVA, BRUNO; PIVA, MARY C; PIVA, PIERO
												71-11, 71-12, 71-13		PIVA, BRUNO; PIVA, MARY C; PIVA, PIERO
	IC1	10N	13E	5	SW	SE	SW		7	587.2	IRRIGATION	71-26B, 71-27B		WELP, D ELAINE; WELP, THEODORE M
												71-26A, 71-27A		USDA FOREST SERVICE
												71-26B, 71-27B		WELP, D ELAINE; WELP, THEODORE M
												71-26C		PARKINSON, JOSEPH L; PARKINSON, REBECCA J
	IC1A	10N	13E	8	NE	NW	NW		6.78	568	IRRIGATION	71-26B, 71-27B		WELP, D ELAINE; WELP, THEODORE M
LITTLE JOB CREEK	IC2	10N	13E	8	SE	NW	NW		17.56	471.3	IRRIGATION	71-26C		PARKINSON, JOSEPH L; PARKINSON, REBECCA J
	IC3	10N	13E	7	NE	SE	NE		6.43	555	IRRIGATION	71-11, 71-12, 71-13		PIVA, BRUNO; PIVA, MARY C; PIVA, PIERO
												71-26B, 71-27B		WELP, D ELAINE; WELP, THEODORE M
	IC4	10N	13E	7	NE	SE	NE		6.83	575.4	IRRIGATION	71-10726		USDA FOREST SERVICE
												71-26B, 71-27B		WELP, D ELAINE; WELP, THEODORE M
	IC5	10N	13E	7	SW	SE	NE		0.43	1.1	IRRIGATION	71-25B		RUSSELL, PATRICK; RUSSELL, PHYLLIS
	LJC1	11N	12E	36	SW	SW	NE		0.34	5	IRRIGATION, RECREATION, RE	71-10852, 71-2102A		MARVEL, JONATHAN H
	LTC2	08N	14E	35	SE	NE	SW		1.6	46	DOMESTIC, IRRIGATION, STO	71-10103		DAVID R PINGREE JR FAMILY LLC
	LTC4	08N	14E	35	NW	NW	SE		1.6	46	DOMESTIC, IRRIGATION, STO	71-10103		DAVID R PINGREE JR FAMILY LLC
UNNAMED STREAM TRIBUTARY TO LOST CREEK	LTC3	08N	14E	35	SW	NW	SE		1.6	46	DOMESTIC, IRRIGATION, STO	71-10103		DAVID R PINGREE JR FAMILY LLC
MC GOWAN CREEK	MCG1	11N	12E	2	SW	SW	SE		0.84	80.6	IRRIGATION	71-39A		THE DANIEL J MAHONEY JR LIFETIME TRUST I
												71-39D		BRUBAKER, DELA DEVLIN; BRUBAKER, FRED HAROLD
												71-39G		MAHONEY, J MICHAEL
MEADOW CREEK	MGC0	11N	12E	11	SW	SE	NE		0.36		AESTHETIC, AESTHETIC STO	71-39H		PETERS, JAMES R
	MCD0B	10N	13E	9	SW	SE	NW		8.39	788.4	IRRIGATION	71-39E		HILL, ANN P; HILL, PAUL D
	MC1	10N	13E	18	NW	NW	NW		8.39	788.4	IRRIGATION	71-4B, 71-5		PIVA, BRUNO; PIVA, MARY C; PIVA, PIERO
	MC2A	10N	13E	17	SE	SW	SE		8.39	788.4	IRRIGATION	71-4B, 71-5		PIVA, BRUNO; PIVA, MARY C; PIVA, PIERO
	MC2B	10N	13E	20	SW	NW	NE		7.3	693.6	IRRIGATION	71-14, 71-15, 71-17, 71-18		FUREY, JACK B; RECINE JR, LOUIS F
	MC3	10N	13E	20	SE	SW	NW		7.3	693.6	IRRIGATION	71-14, 71-15, 71-17, 71-18		FUREY, JACK B; RECINE JR, LOUIS F

**ATTACHMENT A**  
POINTS OF DIVERSION IN WATER RESOURCES ADMINISTRATIVE BASIN 71 AFFECTED BY THIS ORDER

WATER SOURCE NAME	DIVERSION NAME	TOWNSHIP	RANGE	SECT	QQQ	QQ	D	GOV. LOT NUMBER	TOTAL DIVERSION RATE (CFS)	TOTAL IRRIGATED ACRES	WATER USES	WATER RIGHT NUMBER(S)	DIVERSION TYPE	OWNER(S)
NIECE CREEK	NC0 - Cleveland Creek Rediversion of Niece Creek	10N	14E	31	NW	SW	SE		6.46	460.1	IRRIGATION, STOCKWATER	71-10723		USDA FOREST SERVICE
PARK CREEK	PKC1	11N	12E	14	NE	SE	SE		1.05	40	IRRIGATION	71-2015, 71-4051		HANSEN, C L; HANSEN, CLIFF M; HANSEN, MATTIE
POLE CREEK	PC0	07N	14E	22		NE	NW		22.6	1053.6	IRRIGATION, STOCKWATER	71-10582 71-10583		PARDOE, HELEN MAHONEY
	PC0A	07N	14E	22		NW	NE		45.2	2107.2	IRRIGATION, STOCKWATER	71-10582 71-10583		SALMON FALLS LAND & LIVESTOCK CO INC
	PC1	07N	14E	22		NE	NE		22.6	1053.6	IRRIGATION, STOCKWATER	71-10582 71-10583		ENGH, ROLF
	PC2	07N	14E	22		SE	NE		22.6	1053.6	IRRIGATION, STOCKWATER	71-10582 71-10583		SALMON FALLS LAND & LIVESTOCK CO INC
	PC3	07N	14E	23		SW	NW		22.6	1053.6	IRRIGATION, STOCKWATER	71-10582 71-10583		ENGH, ROLF
	PC4	07N	14E	23		SE	NW		22.6	1053.6	IRRIGATION, STOCKWATER	71-10582 71-10583		SALMON FALLS LAND & LIVESTOCK CO INC
	PC5	07N	14E	23		SE	SE		22.6	1053.6	IRRIGATION, STOCKWATER	71-10582 71-10583		ENGH, ROLF
	PC6	07N	14E	25		SE	NW		22.6	1053.6	IRRIGATION, STOCKWATER	71-10582 71-10583		SALMON FALLS LAND & LIVESTOCK CO INC
	PC7	07N	14E	25	SW	NE	NE		30.4	1053.6	FISH PROPAGATION, IRRIGATION, STOCKWATER, POWER	71-10582 71-10583 71-7116 71-7160		ENGH, ROLF SALMON FALLS SHEEP CO STATE OF IDAHO
	S39	10N	13E	15	SE	NW	SW	5	46.28	1132.9	FISH PROPAGATION, IRRIGATION	71-10104, 71-2111 71-10117, 71-10631		WOOLLEY, BRETT; WOOLLEY, DANIEL NEIDER, CONNIE A; NEIDER, JAY CARROL
SALMON RIVER	S39A	10N	13E	22	NW	SW	NE	4	36.82	786	FISH PROPAGATION, IRRIGATION	71-4033 71-7162		APPLETON, STEVEN ROBERT; SMITH, KENNETH GILMORE
	S39B	08N	13E	1	SE	NE	NE		60		FISH PROPAGATION	71-10117, 71-10631 71-7163		STATE OF IDAHO NEIDER, CONNIE A; NEIDER, JAY CARROL
	S39E	09N	14E	16	NW	NW	NE		0.37	3.8	IRRIGATION	71-2068, 71-7079 71-4025		STATE OF IDAHO USDI FISH AND WILDLIFE SERVICE
	S40	08N	14E	5	SW	NW	NE	2	24.75	843.3	FISH PROPAGATION, IRRIGATION	71-10728 71-10765, 71-2016, 71-2053B 71-4038		REMBER, CRAIG V; REMBER, ELIZABETH L USDA FOREST SERVICE FISHER CREEK PARTNERS LLC
	S41	08N	14E	5	SW	SE	NE		29.81	599.6	IRRIGATION	71-4038 71-7150 71-10766		HEADWATERS RANCH STATE OF IDAHO USDA FOREST SERVICE
	S42	08N	14E	8	SE	NE	SE		20.31	401.7	FISH PROPAGATION, IRRIGATION	71-2063, 71-4037 71-2082, 71-4016 71-10764, 71-2085B 71-10767		CARSTENSEN III, HANS L; CARSTENSEN, MARY S SIMPSON, JOHN; SIMPSON, LYNN DAY, ERNEST; THE ESTATE OF FRED C HUMPHREYS
	S43	08N	14E	6	NW	SE	SE		28.65	429.3	FISH PROPAGATION, IRRIGATION, STOCKWATER	71-2004A 71-2004B 71-2083, 71-4037 71-7154		CHRISTIANSON, JON L; CHRISTIANSON, WEI S MUELLER, MARILYN ANN JENSEN, MELBOURNE H CARSTENSEN III, HANS L; CARSTENSEN, MARY E
	S44	08N	14E	21	SW	SE	SW		9.28	129.9	IRRIGATION	71-10963, 71-2079 71-16724 71-7153		STATE OF IDAHO BRADY, J ROBB USDA FOREST SERVICE
	S45	07N	14E	3	NE	SE	SW		65.6	2954.2	IRRIGATION	71-10871 71-2101		STATE OF IDAHO USDA FOREST SERVICE
	S46	07N	14E	10	NW	SE	SW		66.4	2954.2	FISH PROPAGATION, IRRIGATION	71-59, 71-61 71-59, 71-61		FREDERICK H BLECHMANN TRUST USDA FOREST SERVICE
	S46B	07N	14E	22	SW	NW	SE		0.82	37.3	IRRIGATION, STOCKWATER	71-7151 71-7009		USDA FOREST SERVICE STATE OF IDAHO
	S47	07N	14E	26	NE	SW	SW		3.62	25.1	FISH PROPAGATION, IRRIGATION, STOCKWATER	71-62A 71-7161		DOT LLP SALMON FALLS LAND & LIVESTOCK CO INC
	SMC1	07N	14E	27	SW	NE	SE		2.56	23.5	IRRIGATION, STOCKWATER	71-608		STATE OF IDAHO
	SMC2	07N	14E	27	NW	SE	SE		0.24	12	IRRIGATION	71-2091E		SALMON FALLS LAND & LIVESTOCK CO INC SMILEY CREEK RANCH LLC

**ATTACHMENT A**  
POINTS OF DIVERSION IN WATER RESOURCES ADMINISTRATIVE BASIN 71 AFFECTED BY THIS ORDER

WATER SOURCE NAME	DIVERSION NAME	TOWNSHIP	RANGE	SECT	QQQ	QQ	Q	GOV. LOT NUMBER	TOTAL DIVERSION RATE (CFS)	TOTAL IRRIGATED ACRES	WATER USES	WATER RIGHT NUMBER(S)	DIVERSION TYPE	OWNER(S)
SPRINGS	SPG1	09N	14E	18	SE	SW	NE		0.57	7	DOMESTIC, IRRIGATION	71-4015		JARRETT, ROBERT; WATKINS, MARGARET
	SPG3	08N	14E	4	NW	NW	SE		0.1	51.6	IRRIGATION, STOCKWATER	71-4026		REMBER, CRAIG V; REMBER, ELIZABETH L
	SPG4	08N	14E	4	SW	NE	SE		0.1	51.6	IRRIGATION, STOCKWATER	71-4000		BRADY, J ROBB
	SPG5	08N	14E	4	NE	SE	SE		0.1	51.6	IRRIGATION, STOCKWATER	71-4000		BRADY, J ROBB
	SPG6	08N	14E	4	SE	SE	SE		0.1	51.6	IRRIGATION, STOCKWATER	71-4000		BRADY, J ROBB
	SPG7	08N	14E	3	SW	SW	SW		0.1	51.6	IRRIGATION, STOCKWATER	71-4000		BRADY, J ROBB
	SPG8	08N	14E	9	SW	NE	NW		2	33.1	IRRIGATION, STOCKWATER	71-10107		CHRISTIANSON, JON L; CHRISTIANSON, WEI S
	SPG9	08N	14E	9	NW	SE	NW		2	33.1	IRRIGATION, STOCKWATER	71-10107		CHRISTIANSON, JON L; CHRISTIANSON, WEI S
	SPG10	08N	14E	9	SE	SE	NW		2	33.1	IRRIGATION, STOCKWATER	71-10107		CHRISTIANSON, JON L; CHRISTIANSON, WEI S
	SPG11	08N	14E	9	NW	NW	SW		2	33.1	IRRIGATION, STOCKWATER	71-10107		CHRISTIANSON, JON L; CHRISTIANSON, WEI S
	SRUT7	09N	14E	18	SE	SW	NE		0.57	7	DOMESTIC, IRRIGATION	71-4015		JARRETT, ROBERT; WATKINS, MARGARET
STANLEY LAKE CREEK	SLC1	11N	12E	28	SW	NW	NE		2.46	29.8	IRRIGATION	71-4026		REMBER, CRAIG V; REMBER, ELIZABETH L
												71-10880		STANLEY LAKE CREEK WATER USERS ASSOCIATION
												71-2084A		LANGERMANN, JOHN W R
												71-2084B		BAIRD, SHERRILL M
												71-7020, 71-7023		BOYLE, ALICE R; BOYLE, W DEAN
												71-7102A		REYNOLDS JR, EARL C; REYNOLDS, JODI B
												71-7105		BENNION, DAVID K; BENNION, SUSAN D
TENNEL CREEK	TEC1	11N	13E	13	NE	NW	NE		2.4	24.1	IRRIGATION	71-51		ENGLEMAN, TONY; LUCACHICK, MARY
	TEC2	11N	13E	12	SE	SW	SE		2.4	24.1	IRRIGATION	71-51		YACOMELLA, ANTONY R; YACOMELLA, BILL ROY; YACOMELLA, THOMAS LEE; YACOMELLA, TONY S
	TEC3	11N	13E	12	NW	SE	SE		2.4	24.1	IRRIGATION	71-51		YACOMELLA, ANTONY R; YACOMELLA, BILL ROY; YACOMELLA, THOMAS LEE; YACOMELLA, TONY S
THOMPSON CREEK	TPC1	11N	12E	11	SW	NE	NE		0.41	21	IRRIGATION	71-10136A		YACOMELLA, ANTONY R; YACOMELLA, BILL ROY; YACOMELLA, THOMAS LEE; YACOMELLA, TONY S
UNNAMED DRAIN	UD1	09N	14E	20	SW	NW	SW		2.48	30.1	IRRIGATION	71-10136B		HILL, ANN; HILL, PAUL
	UD5	08N	14E	28	SE	NE	SW		0.8	18.1	IRRIGATION, STOCKWATER	71-2053A, 71-7062		BERMAN, DANIEL L
	UD6	09N	14E	29	SW	NW	SE		0.8	18.1	IRRIGATION, STOCKWATER	71-4036A		USDA FOREST SERVICE
	UD7	09N	14E	29	SE	NW	SE		0.8	18.1	IRRIGATION, STOCKWATER	71-4036A		USDA FOREST SERVICE
UNNAMED STREAM	WCUT3	09N	14E	33	SE	NE	NW		0.47	5.6	IRRIGATION, STOCKWATER	71-4034		USDA FOREST SERVICE
	WCUT4	09N	14E	33	SW	NW	SE		0.47	75.8	IRRIGATION, STOCKWATER	71-10197		CARSTENSEN III, HANS L; CARSTENSEN, MARY E
VALLEY CREEK	VC1	11N	12E	13	SE	SE	SW		9.6	178.1	FISH PROPAGATION, IRRIGATION	71-55		DAY, ERNEST; HUMPHREYS, FRED C
	VC2	11N	12E	13	SW	SE	NW		3.2	39.7	FISH PROPAGATION, IRRIGATION	71-58		PIVA, BRUNO; PIVA, MARY C; PIVA, PIERO
												71-54		SILVA, FRED; SILVA, JIM
												71-7159		STATE OF IDAHO
	VC3	11N	12E	13	NW	NW	NW		8	210	FISH PROPAGATION, IRRIGATION	71-54		PARDOE, HELEN MAHONEY
												71-7158		STATE OF IDAHO
												71-52		YACOMELLA, ANTONY R; YACOMELLA, BILL ROY; YACOMELLA, THOMAS LEE; YACOMELLA, TONY S
	VC4	11N	12E	11	SW	SE	SE		1.52	20	FISH PROPAGATION, IRRIGATION	71-57		PARDOE, HELEN MAHONEY
												71-7157		STATE OF IDAHO
												71-10872		KENT AND KATHRYN BROWNING FAMILY TRUST
	VC5/6	11N	12E	3		NW	SW		0.55		FISH PROPAGATION	71-7158		STATE OF IDAHO
												71-148		STATE OF IDAHO
												71-40A		THE DANIEL J MAHONEY JR LIFETIME TRUST I
WARM CREEK	VC6	11N	12E	4	NE	SW	NE		35	983.8	IRRIGATION	71-40D		BRUBAKER, DELA DEVLIN; BRUBAKER, FRED HAROLD
												71-40E		HILL, ANN F; HILL, PAUL D
												71-40C		MAHONEY, J MICHAEL
	WMC1	08N	14E	21	SW	SE	SW		1.55	38.4	IRRIGATION	71-40H		PETERS, JAMES R
												71-41, 71-42B, 71-43B, 71-49B, 71-50		USDA FOREST SERVICE
												71-42A, 71-43A		SADLER, MARTHA MAHONEY
	WMC2	08N	14E	27	SE	NW	SE		2.89	52	IRRIGATION	71-45		KENT AND KATHRYN BROWNING FAMILY TRUST
												71-47		MAHONEY III, DANIEL J
												71-52		YACOMELLA, ANTONY R; YACOMELLA, BILL ROY; YACOMELLA, THOMAS LEE; YACOMELLA, TONY S
	WMC3	08N	14E	27	SE	NW	SE		2.89	52	IRRIGATION	71-2077B		MIZER, DALE
												71-2078		FREDERICK H BLECHMANN TRUST; WELCH JR, RICHARD E; WELCH, ELIZABETH K
												71-2078		FREDERICK H BLECHMANN TRUST; WELCH JR, RICHARD E; WELCH, ELIZABETH K
WASTE WATER	WW1	08N	14E	9	NW	NW	SW		2	33.1	IRRIGATION, STOCKWATER	71-10107		CHRISTIANSON, JON L; CHRISTIANSON, WEI S
WILLIAMS CREEK	WC0	09N	14E	19	NE	SE	NE		21.44	1127.6	IRRIGATION	71-10149, 71-10765, 71-2016, 71-2052, 71-2053B		FISHER CREEK PARTNERS LLC
	WC1	09N	14E	20	NW	SW	NW		21.44	1127.6	IRRIGATION	71-10149, 71-10765, 71-2016, 71-2052, 71-2053B		FISHER CREEK PARTNERS LLC
	WC2	09N	14E	20	NE	NE	SW		21.44	1127.6	IRRIGATION	71-10149, 71-10765, 71-2016, 71-2052, 71-2053B		FISHER CREEK PARTNERS LLC
	WC3	09N	14E	20	SE	SE	NW		7.3	360.2	IRRIGATION	71-10149, 71-2052		FISHER CREEK PARTNERS LLC

**ATTACHMENT A**  
POINTS OF DIVERSION IN WATER RESOURCES ADMINISTRATIVE BASIN 71 AFFECTED BY THIS ORDER

WATER SOURCE NAME	DIVERSION NAME	TOWNSHIP	RANGE	SECT.	QQ	QQ	Q	GOV. LOT NUMBER	TOTAL DIVERSION RATE (CFS)	TOTAL IRRIGATED ACRES	WATER USES	WATER RIGHT NUMBER(S)	DIVERSION TYPE	OWNER(S)
GROUND WATER	GW1	10N	13E	9	NE	NE			3	0.68	COMMERCIAL, DOMESTIC, IRRIGATION	71-7039 71-7120 71-7112 71-7131 71-4019 71-7108, 71-7110, 71-7111		DENNEY, ALBERT A; DENNEY, LUCILE F DREWEN, TOM HARRAH, VERA SALMON RIVER EMERGENCY CLINIC INC SMITH, JUDY; SMITH, LOVEL DEAN STAN HARRAH CORP
	GW2	10N	13E	10	NW	NW	NW		3	0.29	COMMERCIAL, IRRIGATION	71-7125 71-7129		THE MC COMISH FAMILY TRUST CITY OF STANLEY
	GW3	10N	13E	10	NW	NW		2	3	0.91	COMMERCIAL, DOMESTIC, IRRIGATION	71-7107, 71-7108, 71-7109, 71-7143		STAN HARRAH CORP
	GW4	10N	13E	10	NW	NE		2		0.4	COMMERCIAL, DOMESTIC	71-7103 71-7106		ELISON, JAMES H STAN HARRAH CORP
	GW5	07N	14E	19	NW	SE	NE			0.36	DOMESTIC	71-7104		CORP OF THE PRESIDING BISHOP
	GW6	07N	14E	10	SW	NW			80	1	IRRIGATION	71-7169		TIERNEY, ELIZABETH C; TIERNEY, THOMAS I
	GW7	07N	14E	10	NW	SW			80	1	IRRIGATION	71-7169		TIERNEY, ELIZABETH C; TIERNEY, THOMAS I
	GW8	07N	14E	27	SE	NW			18	0.27	DOMESTIC, IRRIGATION	71-7144		SMILEY CREEK WATER USERS ASSN
	GW9	08N	14E	34	SE	SW	SE			0.5	DIVERSION TO STORAGE, WILDLIFE STORAGE	71-7178		BROWN, JOHN T; LEE, PATRICK W
	GW10	07N	14E	27	SE	NE			18	0.27	DOMESTIC, IRRIGATION	71-7144		SMILEY CREEK WATER USERS ASSN
	GW11	07N	14E	5	NE	SE	NE		290	8.52	IRRIGATION, STOCKWATER	71-64A, 71-69		BRECKENRIDGE FAMILY LIMITED PARTNERSHIP
	GW12	07N	14E	5	NE	NW	NE		290	8.52	IRRIGATION, STOCKWATER	71-64A, 71-69		BRECKENRIDGE FAMILY LIMITED PARTNERSHIP
	GW13	07N	14E	5	NE	NW	SW	1	290	8.52	IRRIGATION, STOCKWATER	71-64A, 71-69		BRECKENRIDGE FAMILY LIMITED PARTNERSHIP
	GW14	07N	14E	5	NE	SW	SW	4	290	8.52	IRRIGATION, STOCKWATER	71-64A, 71-69		BRECKENRIDGE FAMILY LIMITED PARTNERSHIP
	GW15	07N	14E	27	SE	NE	SE		11.7	0.44	DOMESTIC, IRRIGATION	71-4044, 71-7010		SMILEY CREEK WATER USERS ASSN
	GW16	07N	14E	27	SE	NW	NW		11.7	0.44	DOMESTIC, IRRIGATION	71-4044		SMILEY CREEK WATER USERS ASSN
	GW17	09N	14E	18	NE	SW	SE		6.7	0.41	IRRIGATION	71-4013		JARRETT, ROBERT; WATKINS, MARGARET
	GW18	07N	14E	21	SE	SE	NW		212	3.48	IRRIGATION	71-7083		DOT LLP
	GW19	09N	14E	6	NW	NW	NW	4	63	1.05	IRRIGATION	71-7082		HANSEN, CLIFF M
	GW20	10N	13E	36	SE	SE	SW	8	3.8	9.3	DOMESTIC, FISH PROPAGATION, IRRIGATION	71-7076		USDI FISH AND WILDLIFE SERVICE
	GW21	10N	13E	36	SE	NW	SE	5	3.8	9.3	DOMESTIC, FISH PROPAGATION, IRRIGATION	71-7078		USDI FISH AND WILDLIFE SERVICE
	GW22	09N	13E	1	NE	NE	SE		3.8	9.3	DOMESTIC, FISH PROPAGATION, IRRIGATION	71-7078		USDI FISH AND WILDLIFE SERVICE
	GW23	10N	13E	36	SE	NW	SE	5	3.8	9.3	DOMESTIC, FISH PROPAGATION, IRRIGATION	71-7078		USDI FISH AND WILDLIFE SERVICE

**Notes:**

1. This table lists points of diversion where the total of the water right diversion rates exceeds 0.24 cfs, or the total acres irrigated exceeds five acres. Ground water rights that are for purely domestic and/or stockwater purposes, as defined in Section 42-111, Idaho Code are excluded from this listing.
2. The points of diversion listed on this table are based on all of the legal points of diversion, injection, or redirection for water rights in Basin 71. Although some of the legal points of diversion may have been abandoned, consolidated or are infrequently used, water right owners must submit plans for complying with this order, or must provide a written explanation to IDWR why the diversion should be exempted from this order.
3. The current owners of the water rights listed are responsible for complying with this order. The owners listed on this table represent the current owners of record for the water rights listed. If the water right or the property has been sold, the owner of record may not be the current owner of the water right. The listed owner should contact IDWR if they no longer own the water right as listed on this table.

# ATTACHMENT B

POINTS OF DIVERSION IN WATER RESOURCES ADMINISTRATIVE BASIN 72 AFFECTED BY THIS ORDER

WATER SOURCE NAME	TOWNSHIP	RANGE	SECT.	COR.	COV. LOT NUMBER	TOTAL DIVERSION RATE (CFS)	TOTAL IRRIGATED ACRES	WATER USES	WATER RIGHT NUMBER(S)	DIVERSION TYPE	OWNER(S)
ADAIR CREEK	12N	15E	18	NNENE		1		MINING	72-7382		STRICKLAN, WILLIAM A
	12N	15E	9	SWENE		1		MINING	72-7382		STRICKLAN, WILLIAM A
	12N	15E	15	NESW		1		MINING	72-7382		STRICKLAN, WILLIAM A
	12N	15E	15	NESW		1		DOMESTIC, INDUSTRIAL	72-7382		STRICKLAN, WILLIAM A
ALDER CREEK	17N	18E	18	NENWSE		3.86	123.9	IRRIGATION, STOCKWATER	72-165, 72-166, 72-4195		BARRETT, MICHAEL HARDY
	17N	18E	18	SEWSE		3.86	123.9	IRRIGATION, STOCKWATER	72-165, 72-166, 72-4195		FINLAYSON, ANN
	17N	18E	18	NNWSE		3.86	123.9	IRRIGATION, STOCKWATER	72-165, 72-166, 72-4195		FINLAYSON, ANN
	17N	18E	18	NNWSE		3.86	123.9	IRRIGATION, STOCKWATER	72-165, 72-166, 72-4195		FINLAYSON, ANN
ALKALI SPRING CREEK	11N	18E	11	SWNENE	1	2.23	135	IRRIGATION	72-16807		HIGH MOUNTAIN RANCHES LTD PARTNERSHIP
ASPEN GULCH CREEK	11N	15E	26	SWNE		0.18	7	DOMESTIC, IRRIGATION	72-16808		UNITED STATES OF AMERICA ACTING THROUGH
BAKER CREEK	08N	17E	14	NENENW	3	0.9	17	IRRIGATION	72-7080		KIMBLE, WINFREY K
BAYHORSE CREEK	12N	18E	12	SESWNE		4.5	40.5	DOMESTIC, IRRIGATION	72-10302B		BAKER JR, EDDIE; BAKER, EDDIE E
	12N	18E	12	SESENE		4.5	40.5	DOMESTIC, IRRIGATION	72-4077		PETERSEN RANCH TRUST
	12N	19E	7	NYSWSE	10	4.5	40.5	DOMESTIC, IRRIGATION	72-4077		PETERSEN RANCH TRUST
	12N	19E	7	NESWSE	10	4.5	40.5	DOMESTIC, IRRIGATION	72-4077		PETERSEN RANCH TRUST
	12N	19E	7	SEWWSW	8	8.1	268.5	DOMESTIC, IRRIGATION	72-4081, 72-4082		PETERSEN RANCH TRUST
	12N	19E	7	SWNESW		4.5	40.5	DOMESTIC, IRRIGATION	72-4077		CUTLER, HOWARD R; CUTLER, ZELLA M
	12N	19E	7	SWNESW		4.5	40.5	DOMESTIC, IRRIGATION	72-4077		PETERSEN RANCH TRUST
	12N	19E	7	SWNESW		4.5	40.5	DOMESTIC, IRRIGATION	72-4077		PETERSEN RANCH TRUST
BEAR CREEK	14N	18E	6	NESENW		7.64	288.2	IRRIGATION, STOCKWATER	72-2081C, 72-4215B, 72-8D		DALE, LYNDIA L; URBAN, DAN J
									72-8C		THOMAS, EDWINA; THOMAS, LEE; THOMAS, MIKE; THOMAS, SANDY
	14N	18E	6	NESWNE		5.28	166.2	IRRIGATION, STOCKWATER	72-2081D, 72-4215A		THOMAS, MIKE
	14N	18E	4	SWSENW		1.2	72.8	IRRIGATION	72-8C		THOMAS, EDWINA; THOMAS, LEE; THOMAS, MIKE; THOMAS, SANDY
	14N	18E	4	NESENW		2.84	157.6	IRRIGATION	72-2081D, 72-4215A		THOMAS, MIKE
	14N	18E	3	NESWNE		10.69	273	IRRIGATION	72-10168, 72-32D		AXLINE, KEITH; AXLINE, PATRICIA; AXLINE, SCOTT
	14N	18E	3	NESWNE		1.15	24	IRRIGATION	72-10168, 72-32D		STANLEY, WILLIAM D
	14N	18E	4	SWSENW		0.5	3.8	IRRIGATION	72-10308, 72-16610, 72-7C		AXLINE, KEITH; AXLINE, PATRICIA; AXLINE, SCOTT
	08N	17E	15	SESWNE	2	0.78		FISH PROPAGATION	72-16560, 72-7A		CHALLIS, JOHN R; CHALLIS, PATRICIA W
	08N	17E	15	SESWNE	2	1.2	55.5	IRRIGATION	72-16803		WEGNER, ROBIN J
BIG BOULDER CREEK	08N	17E	15	SESWNE	2	2.2	369	IRRIGATION	72-10515		RANKIN, STEVE
	08N	17E	15	SESWNE	2	2.2	369	IRRIGATION	72-204		STATE OF IDAHO
	08N	17E	15	SESWNE	2	2.2	369	IRRIGATION	72-10304		BAKER JR, EDDIE; BAKER, EDDIE E
	08N	17E	15	SESWNE	2	2.2	369	IRRIGATION	72-10304		BAKER JR, EDDIE; BAKER, EDDIE E
	08N	17E	15	SESWNE	2	2.2	369	IRRIGATION	72-10304		BAKER JR, EDDIE; BAKER, EDDIE E
BIG CASINO CREEK	11N	14E	32	NENW		1.5	75	IRRIGATION	72-10516		STATE OF IDAHO
BIG LAKE CREEK	10N	18E	31	NWSE		1.5	49.2	IRRIGATION	72-2151		SHUPE, JAMES L; SHUPE, MERRILL G; SHUPE, OWEN K; SHUPE, VERLE L
BIRCH CREEK	13N	19E	20	NWNESE		0.22	11	IRRIGATION	72-198		BAKER, O WAYNE; BAKER, MELODIE L
	13N	19E	20	SESESE	4	0.2	10	IRRIGATION	72-2021A		BRADSHAW, PETER W
BLUETT CREEK	08N	17E	11	NENENW		1.5	226.9	IRRIGATION	72-2021B		BRADSHAW, JAY L; BRADSHAW, PETER W
BOWERY CREEK	08N	17E	9	NESWSE		0.8	17.2	IRRIGATION	72-2021A		BRADSHAW, PETER W
BRUNO CREEK	12N	16E	25	SENESE		8.52		INDUSTRIAL, INDUSTRIAL FROM STORAGE, INDUSTRIAL STORAGE	72-2102A		BAKER JR, EDDIE; BAKER, EDDIE E
BUCKSKIN CREEK	11N	16E	4	SWNESE		20.89		INDUSTRIAL, INDUSTRIAL FROM STORAGE, INDUSTRIAL STORAGE	72-216		BEHRENS, JAMES LEE; HARRIS, MARY LYNNE
CHALLIS CREEK	14N	17E	33	SEWNE		7.4	626.2	IRRIGATION, IRRIGATION FROM STORAGE, IRRIGATION STORAGE	72-7257		CYPRUS THOMPSON CREEK MINING CO
	14N	17E	34	NWNEW		7.4	626.2	IRRIGATION, IRRIGATION FROM STORAGE, IRRIGATION STORAGE	72-7193		THOMPSON CREEK MINING CO
	14N	17E	23	SWSWSW			781.1	IRRIGATION FROM STORAGE, IRRIGATION STORAGE, WILDLIFE STORAGE	72-2147A, 72-26, 72-27, 72-4086	Diversion and Rediversion	GREEN, ROBERTA H
									72-2147A, 72-26, 72-27, 72-4086	Diversion and Rediversion	GREEN, ROBERTA H
	14N	17E	23	SWSWSW			283	IRRIGATION FROM STORAGE, IRRIGATION STORAGE	72-2149B		BAUCHMAN, LYNDLELLA A; BAUCHMAN, STEPHEN G; CHALLIS CREEK CATTLE CO LLC
									72-2149C		GREEN, ROBERTA H
									72-2149D		STATE OF IDAHO
	14N	17E	23	SWSWSW			283	IRRIGATION FROM STORAGE, IRRIGATION STORAGE	72-2149E		BUTTS, THOMAS A
									72-2149F		COLE, TAMARA; ELSETHAGEN, KAY M; FOSS, SALLY; SMITH, KATHY SUE
	14N	18E	4	SWSWNW	9	1.72	81.2	IRRIGATION	72-2149G		PHILIPS, CHERYL; PHILIPS, RICK
	14N	18E	4	SWSWNW		0.76	30	IRRIGATION, STOCKWATER	72-16604, 72-29B		RANKIN, STEVE
	14N	18E	4	SESWNW		0.5	3.8	IRRIGATION	72-29C		VAN KAMPEN, LESLIE; VAN KAMPEN, THOMAS
	14N	18E	4	SESWNW		0.5	3.8	IRRIGATION	72-16603		BURCHILL, RICHARD; BURCHILL, RUTH E
	14N	18E	4	SESWNW		0.5	3.8	IRRIGATION	72-16603		RANKIN, STEVE

**ATTACHMENT B**  
POINTS OF DIVERSION IN WATER RESOURCES ADMINISTRATIVE BASIN 72 AFFECTED BY THIS ORDER

WATER SOURCE NAME	TOWNSHIP	RANGE	SECT.	QQQ	GOV. LOT NUMBER	TOTAL DIVERSION RATE (CFS)	TOTAL IRRIGATED ACRES	WATER USER	WATER RIGHT NUMBER(S)	DIVERSION TYPE	OWNER(S)
CHALLIS CREEK	14N	18E	4	SWSNW		13.55	415.4	IRRIGATION	72-29A		AXLINE, KEITH; AXLINE, PATRICIA; AXLINE, SCOTT
									72-10388, 72-16610, 72-7C, 72-32D		CHALLIS, JOHN R; CHALLIS, PATRICIA W; STANLEY, WILLIAM D
									72-16604, 72-29B		VAN KAMPEN, LESUE; VAN KAMPEN, THOMAS
	14N	18E	4	NWSNW		2.4	145.2	IRRIGATION	72-10188, 72-32D		STANLEY, WILLIAM D
	14N	18E	4	NWSENE		2.4	145.2	IRRIGATION	72-10188, 72-32D		STANLEY, WILLIAM D
	14N	18E	4	SWSNE		2.4	145.2	IRRIGATION	72-10188, 72-32D		STANLEY, WILLIAM D
	14N	18E	4	SESENE		10.69	273	IRRIGATION	72-10388, 72-16610, 72-7C		CHALLIS, JOHN R; CHALLIS, PATRICIA W
									72-4095B, 72-8F		UNITED STATES OF AMERICA ACTING THROUGH
	14N	18E	2	NWNWE		3.08	147.4	IRRIGATION	72-4095A, 72-8E		VALNOSKI, MARGARET J; VALNOSKI, ROBERT J
									72-4180D	Diversion and Rediversion	ARMERUST, SANDRA K; IVIE, BRENT
									72-20M	Diversion and Rediversion	BAKER, GLORIA J; BAKER, ROBERT E
									72-10263, 72-10267, 72-14, 72-32L, 72-6C	Diversion and Rediversion	BAUCHMAN, LYNDLELLA A; BAUCHMAN, STEPHEN G
									72-2149B	Diversion and Rediversion	BAUCHMAN, LYNDLELLA A; BAUCHMAN, STEPHEN G; CHALLIS CREEK CATTLE CO LLC
									72-4190A	Diversion and Rediversion	BELKOWSKI, FRANK H; BELKOWSKI, GENEVIEVE E
									72-4K, 72-4L	Diversion and Rediversion	BIRD, BYRON R; BIRD, RENEE M
									72-18B	Diversion and Rediversion	BLACK, DENNIS HERSHALL; BLACK, MIMI MARY
									72-10051	Diversion and Rediversion	BUTTERFIELD, JENNIES R
									72-2149H, 72-32E, 72-415B	Diversion and Rediversion	BUTTS, THOMAS A
									72-20G	Diversion and Rediversion	CAIN, JONI D; CAIN, PIERRE C
									72-6D	Diversion and Rediversion	CALLISTINI, ANDREW M; CALLISTINI, CHERYL LYNN
									72-16684	Diversion and Rediversion	CARM-IDA LIVESTOCK
									72-16633, 72-16635, 72-16637, 72-16638	Diversion and Rediversion	CHALLIS CREEK CATTLE CO LLC
									72-24F, 72-32A, 72-4231F	Diversion and Rediversion	CHALLIS CREEK REUNION LLC
									72-16628, 72-2149F	Diversion and Rediversion	COLE, TAMARA; ELSETHAGEN, KAY M; FOSS, SALLY; SMITH, KATHY SUE
									72-10471A	Diversion and Rediversion	CORNOLLY, PATRICK L
									72-10204	Diversion and Rediversion	COPE, STEPHEN G
									72-10066	Diversion and Rediversion	COX, EUGENE M; COX, MARY E
									72-32K	Diversion and Rediversion	CURTIS, LINDA
									72-20A	Diversion and Rediversion	DEEN, MARK WILLIAM
									72-16627	Diversion and Rediversion	DOLL, NIKKI L; DOLL, NORMAN D
									72-4G	Diversion and Rediversion	DUNKLE, JAMES A; DUNKLE, WALTRAUD R
									72-32N	Diversion and Rediversion	ENZENAUER, EVERETT P; ENZENAUER, MARY E
									72-4M	Diversion and Rediversion	EVANS, KARLENE; EVANS, RODNEY E
									72-19138, 72-128, 72-12D, 72-25B, 72-25E, 72-4162, 72-4164C	Diversion and Rediversion	GAMMACHE, ANTHONY D; GAMMACHE, WILLIAM T
									72-20E, 72-32C, 72-4085, 72-4087, 72-59	Diversion and Rediversion	GREEN, ROBERTA H
									72-20Q	Diversion and Rediversion	HAMILTON, HALL; HAMILTON, RUSSELL
									72-4P	Diversion and Rediversion	HAMMOND FAMILY CORP; HAMMOND, BESSIE L; HAMMOND, WILLIAM L
									72-4J	Diversion and Rediversion	HAWKINS, ANNA M; HAWKINS, JACOB JAMES
									72-4D	Diversion and Rediversion	HENDERSON, CORE; HENDERSON, DON

**ATTACHMENT B**  
POINTS OF DIVERSION IN WATER RESOURCES ADMINISTRATIVE BASIN 72 AFFECTED BY THIS ORDER

WATER SOURCE NAME	TOWNSHIP	RANGE	SECT.	QQQ	QOV. LOT NUMBER	TOTAL DIVERSION RATE (CFS)	TOTAL IRRIGATED ACRES	WATER USED	WATER RIGHT NUMBER(S)	DIVERSION TYPE	OWNER(S)
CHALLIS CREEK	14N	19E	7	SWNWNW	10	80.99	6078.8	IRRIGATION, STOCKWATER, IRRIGATION FROM STORAGE, IRRIGATION STORAGE	72-10272, 72-10276	Diversion and Rediversion	HUGHES, DELBERT M; HUGHES, DONNA LENOR
									72-20P	Diversion and Rediversion	INSKEEP, DORIS E; INSKEEP, OLIVER R
									72-20L	Diversion and Rediversion	JARVIS, BONNIE; JARVIS, LON THOMAS
									72-4180C	Diversion and Rediversion	KEMMERER, CRAIG L; KEMMERER, SHERI E
									72-20P	Diversion and Rediversion	KNOX, FAYE; KNOX, JERRY W
									72-45	Diversion and Rediversion	LONG, JANICE; LONG, STEVEN G
									72-4180B	Diversion and Rediversion	LUKKES, LLOYD
									72-7291	Diversion and Rediversion	MAJORS, FLOYD T; MAJORS, MARY L
									72-10083	Diversion and Rediversion	MATTHEWS, JACQUELINE A; MATTHEWS, WILLIAM A
									72-16685	Diversion and Rediversion	MATUSKY, PAUL W; MATUSKY, RUTH N
									72-20H	Diversion and Rediversion	MOORE, BRIDGET; MOORE, DONNIE G
									72-10058	Diversion and Rediversion	PETERS, DEBRA J; PETERS, DONALD W
									72-4F	Diversion and Rediversion	PHILLIPS, ELIZABETH N; PHILLIPS, GEORGE F
									72-4R	Diversion and Rediversion	PHILLIPS, MARJORIE J; PHILLIPS, STEVE F
									72-16626, 72-2148G, 72-4049	Diversion and Rediversion	PHILPS, CHERYL; PHILPS, RICK
									72-4B	Diversion and Rediversion	PIVA, JULIAN; PIVA, MARION
									72-16632, 72-16634, 72-16711, 72-16712, 72-16713, 72-16714	Diversion and Rediversion	PIVA, KAY A; PIVA, ROBERT A
									72-20K	Diversion and Rediversion	ROBINS, ALLEN B
									72-4H	Diversion and Rediversion	SCHULTZ, HARRY; SCHULTZ, JUDY A
									72-32G	Diversion and Rediversion	SHEFTS, CAROL ANNE; SHEFTS, GREGORY MARTIN
									72-4C	Diversion and Rediversion	SIMMONS, CINDY; SIMMONS, DWIGHT
									72-20J	Diversion and Rediversion	STUART, ELAINE; STUART, JERRY S; STUART, TAB J
									72-10039	Diversion and Rediversion	SULLIVAN, JOE; SULLIVAN, TONI K
									72-4T	Diversion and Rediversion	SWINDELL, LULA; SWINDELL, RICHARD
									72-20N	Diversion and Rediversion	TANNER, DANIEL C; TANNER, DE MARIA E; TANNER, STEVEN R
									72-2C	Diversion and Rediversion	TAYLOR, KATHRIN S; TAYLOR, ROBERT L
									72-32Q, 72-4180G	Diversion and Rediversion	WATSON, DEBRA L; WATSON, KENT S
									72-4N	Diversion and Rediversion	WILSON, HAROLD D
									72-32J	Diversion and Rediversion	YACOMELLA, ANTONY R
									72-32H	Diversion and Rediversion	YACOMELLA, MADGE E
	14N	19E	7	SWNWNW	10	1.05	40.8	IRRIGATION	72-24A, 72-4231A		LUSHER, ARTHUR; LUSHER, BETTY RUSTIN
									72-24D, 72-4231D		THORNTON, C ROD; THORNTON, CHRISTINE L
									72-24E, 72-4231E		ZOLLINGER, LINDA ANN
	14N	19E	7	NWSWSW			78.4	IRRIGATION FROM STORAGE, IRRIGATION STORAGE	72-2149E	Rediversion	GREEN, ROBERTA H
	14N	19E	7	NWSWNW	2	0.52	26	IRRIGATION	72-7445		AEGIS RESOURCES INC
	14N	19E	7	SWNWNW	10	1.55	591.5	IRRIGATION, IRRIGATION FROM STORAGE, IRRIGATION STORAGE	72-2147B	Diversion and Rediversion	BUTTS, THOMAS A
									72-16619, 72-16621	Diversion and Rediversion	FORSTER, KATHARINE A
									72-2147A, 72-2148E	Diversion and Rediversion	GREEN, ROBERTA H
									72-2147C	Diversion and Rediversion	PHILPS, CHERYL; PHILPS, RICK
									72-10471B	Diversion and Rediversion	STEVENSON, LYNN T
	14N	19E	7	SESWNE		1.19	51	IRRIGATION	72-16618, 72-16620	Diversion and Rediversion	STRICKLER, MYRA; STRICKLER, TED
	14N	19E	7	SENESE		0.26	13	IRRIGATION	72-24F, 72-32A, 72-4231F	Rediversion	CHALLIS CREEK REUNION LLC
	14N	19E	8	NWNWNW		0.81	9.9	IRRIGATION	72-10A		SAMPINO, JOSEPH; SAMPINO, MARIE
									72-31		HAYSE, BRUCE M
	14N	19E	8	SWNESW		10.61	1632.9	IRRIGATION, IRRIGATION FROM STORAGE, IRRIGATION STORAGE	72-10263, 72-10267	Diversion and Rediversion	BAUCHMAN, LYNDELLA A; BAUCHMAN, STEPHEN G
									72-2148B	Diversion and Rediversion	BAUCHMAN, LYNDELLA A; BAUCHMAN, STEPHEN G; CHALLIS CREEK CATTLE CO LLC
									72-18B	Diversion and Rediversion	BLACK, DENNIS HERSHALL; BLACK, MIMI MARY
									72-10068	Diversion and Rediversion	COX, EUGENE M; COX, MARY E



**ATTACHMENT B**  
POINTS OF DIVERSION IN WATER RESOURCES ADMINISTRATIVE BASIN 72 AFFECTED BY THIS ORDER

WATER SOURCE NAME	TOWNSHIP	RANGE	SECT	QQQ	GOV. LOT NUMBER	TOTAL DIVERSION RATE (CFS)	TOTAL IRRIGATED ACRES	WATER USED	WATER RIGHT NUMBER(S)	DIVERSION TYPE	OWNER(S)
CHALLIS CREEK	14N	19E	8	NNSESW		2.96	138	IRRIGATION	72-12B, 72-25E, 72-4164C	Rediversion	GAMMACHE, ANTHONY D; GAMMACHE, WILLIAM T
	14N	19E	8	SWNWSE		10.52	529.8	IRRIGATION	72-12B, 72-12D, 72-25B, 72-25E, 72-4162, 72-4164C	Rediversion	GAMMACHE, ANTHONY D; GAMMACHE, WILLIAM T
	14N	19E	5	SESESW		1	13.1	IRRIGATION	72-10409		GAMMACHE, ANTHONY D; GAMMACHE, THOMAS
	14N	19E	8	SESESW		1.9	279	IRRIGATION, IRRIGATION FROM STORAGE, IRRIGATION STORAGE	72-32N	Rediversion	ENZENAUER, EVERETT P; ENZENAUER, MARY E
	14N	19E	8	SWSWSE		9.4	1827.7	IRRIGATION, IRRIGATION FROM STORAGE, IRRIGATION STORAGE	72-2149G	Rediversion	PHILPS, CHERYL; PHILPS, RICK
									72-10263, 72-10267, 72-14	Diversion and Rediversion	BAUCHMAN, LYNDLELLA A; BAUCHMAN, STEPHEN G
									72-2146B	Diversion and Rediversion	BAUCHMAN, LYNDLELLA A; BAUCHMAN, STEPHEN G; CHALLIS CREEK CATTLE CO LLC
	14N	19E	8	SWSWSE		6.78	540	IRRIGATION, IRRIGATION FROM STORAGE, IRRIGATION STORAGE	72-16627	Rediversion	DOLL, NIKKI L; DOLL, NORMAN D
	14N	19E	8	SWNWSE		9.47	1614.5	IRRIGATION, IRRIGATION FROM STORAGE, IRRIGATION STORAGE	72-16628, 72-2147C, 72-4049	Rediversion	PHILPS, CHERYL; PHILPS, RICK
									72-10246B, 72-10263, 72-10267, 72-1898	Diversion and Rediversion	BAUCHMAN, LYNDLELLA A; BAUCHMAN, STEPHEN G
									72-2149B	Diversion and Rediversion	BAUCHMAN, LYNDLELLA A; BAUCHMAN, STEPHEN G; CHALLIS CREEK CATTLE CO LLC
									72-12H, 72-12J	Diversion and Rediversion	CULLINANE, FALMA MOYE; CULLINANE, RAY
	14N	19E	17	NNWNNE		3.58	356	IRRIGATION, STOCKWATER, IRRIGATION FROM STORAGE, IRRIGATION STORAGE	72-12G, 72-2104D	Diversion and Rediversion	DUNGAN, JIM L; DUNGAN, WATANA
									72-10051	Rediversion	BUTTERFIELD, JENNESS R
									72-20G	Rediversion	CAIN, JONI D; CAIN, PIERRE C
									72-20E, 72-2147A, 72-2149E, 72-4087	Rediversion	GREEN, ROBERTA H
									72-20H	Rediversion	MOORE, BRIDGET; MOORE, DONNIE G
									72-20K	Rediversion	ROBINS, ALLEN B
									72-20J	Rediversion	STUART, ELAINE; STUART, JERRY S; STUART, TAB J
	14N	19E	17	SWNWNE		7.42	2284	IRRIGATION, IRRIGATION FROM STORAGE, IRRIGATION STORAGE	72-2149B	Diversion and Rediversion	BAUCHMAN, LYNDLELLA A; BAUCHMAN, STEPHEN G; CHALLIS CREEK CATTLE CO LLC
									72-16633, 72-16635, 72-16637, 72-16639	Diversion and Rediversion	CHALLIS CREEK CATTLE CO LLC
									72-20E, 72-2147A, 72-2149E	Diversion and Rediversion	GREEN, ROBERTA H
									72-16711, 72-16712, 72-16713, 72-16714	Diversion and Rediversion	PIVA, KAY A; PIVA, ROBERT A
	14N	19E	17	SESWNE		0.6	28	IRRIGATION	72-2C	Diversion and Rediversion	TAYLOR, KATHRIN S; TAYLOR, ROBERT L
									72-10264	Rediversion	COPE, STEPHEN G
									72-20Q	Rediversion	HAMILTON, HALLI; HAMILTON, RUSSELL
									72-20F	Rediversion	INSKEEP, DORIS E; INSKEEP, OLIVER R
									72-10053	Rediversion	PETERS, DEBRA J; PETERS, DONALD W
	14N	19E	17	NESWSE		1.77	58	IRRIGATION	72-20N	Rediversion	TANNER, DANIEL G; TANNER, DE MARIA E; TANNER, STEVEN R
	14N	19E	17	NENWSE		0.14	5.6	IRRIGATION	72-16619, 72-16621	Rediversion	FORSTER, KATHARINE A
									72-16618, 72-16620	Rediversion	STRICKLER, MYRA; STRICKLER, TED
	14N	19E	17	NENWSE		4.62	446.9	IRRIGATION, IRRIGATION FROM STORAGE, IRRIGATION STORAGE	72-32Q, 72-4180G	Rediversion	WATSON, DEBRA L; WATSON, KENT S
									72-4P	Rediversion	HAMMOND FAMILY CORP; HAMMOND, BESSIE I; HAMMOND, WILLIAM L
	14N	19E	17	NENWSE				IRRIGATION, IRRIGATION FROM STORAGE, IRRIGATION STORAGE	72-10138, 72-4183	Rediversion	GAMMACHE, ANTHONY D; GAMMACHE, WILLIAM T
									72-20E, 72-2147A, 72-2149E	Rediversion	GREEN, ROBERTA H

# ATTACHMENT B

POINTS OF DIVERSION IN WATER RESOURCES ADMINISTRATIVE BASIN 72 AFFECTED BY THIS ORDER

WATER SOURCE NAME	TOWNSHIP	RANGE	SECT.	QAD	GOV. LOT NUMBER	TOTAL DIVERSION RATE (CFS)	TOTAL IRRIGATED ACRES	WATER USER	WATER RIGHT NUMBER(S)	DIVERSION TYPE	OWNER(S)
CHALLIS CREEK	14N	19E	17	NENWSE		1.21	54.5	IRRIGATION	72-20M	Rediversion	BAKER, GLORIA J; BAKER, ROBERT E
									72-20A	Rediversion	DEEN, MARK WILLIAM
									72-4G	Rediversion	DUNKLE, JAMES A; DUNKLE, WALTRAUD R
									72-4M	Rediversion	EVANS, KARLENE; EVANS, RODNEY E
									72-4J	Rediversion	HAWKINS, ANNA M; HAWKINS, JACOB JAMES
									72-4D	Rediversion	HENDERSON, CORI; HENDERSON, DON
									72-20L	Rediversion	JARVIS, BONNIE; JARVIS, LON THOMAS
									72-4S	Rediversion	LONG, JANICE; LONG, STEVEN G
									72-10083	Rediversion	MATTHEWS, JACQUELINE A; MATTHEWS, WILLIAM A
									72-4F	Rediversion	PHILLIPS, ELIZABETH N; PHILLIPS, GEORGE F
									72-4R	Rediversion	PHILLIPS, MARJORIE J; PHILLIPS, STEVE F
									72-4H	Rediversion	SCHULTZ, HARRY; SCHULTZ, JUDY A
									72-4C	Rediversion	SIMMONS, CINDY; SIMMONS, DWIGHT
									72-4T	Rediversion	SWINDELL, LULA; SWINDELL, RICHARD
									72-4N	Rediversion	WILSON, HAROLD D
	14N	19E	17	NENWSE		0.54	26.4	IRRIGATION	72-4K, 72-4L	Rediversion	BIRD, BYRON R; BIRD, RENEE M
	14N	19E	17	NESWSE		0.62	15	IRRIGATION	72-32K	Rediversion	CURTIS, LINDA
	14N	19E	17	NESWSE		2.18	188.8	IRRIGATION	72-16632, 72-16634	Rediversion	PIVA, KAY A; PIVA, ROBERT A
	14N	19E	17	NESWSE		0.13	5.5	IRRIGATION	72-4180D	Rediversion	ARMBRUST, SANDRA K; IVE, BRENT
									72-4180A	Rediversion	BELKOWSKI, FRANK H; BELKOWSKI, GENEVIEVE E
									72-4180C	Rediversion	KEMMERER, CRAIG L; KEMMERER, SHERI E
									72-4180B	Rediversion	LUKKES, LLOYD
	14N	19E	17	SESWSE		0.2	10	IRRIGATION	72-32G	Rediversion	SHEFTS, CAROL ANNE; SHEFTS, GREGORY MARTIN
	14N	19E	17	SESWSE		0.4	22	IRRIGATION	72-32J	Rediversion	YACOMELLA, ANTONY R
	14N	19E	20	SWNENE		11.32	488	IRRIGATION	72-32H	Rediversion	YACOMELLA, MADGE E
	14N	19E	20	SESENE		1.04	75	IRRIGATION	72-32L, 72-6C	Rediversion	BAUCHMAN, LYNEDELLA A; BAUCHMAN, STEPHEN G
	14N	19E	20	NESENE		2.19	264	IRRIGATION, IRRIGATION FROM STORAGE, IRRIGATION STORAGE	72-6B	Rediversion	PIVA, JULIAN; PIVA, MARION
	14N	19E	20	NESENE		11.32	488	IRRIGATION	72-2147B, 72-2149H, 72-32E, 72-4188	Rediversion	BUTTS, THOMAS A
									72-32L, 72-6C	Rediversion	BAUCHMAN, LYNEDELLA A; BAUCHMAN, STEPHEN G
									72-32L, 72-6C	Rediversion	BAUCHMAN, LYNEDELLA A; BAUCHMAN, STEPHEN G
	14N	19E	20	SESENE		11.32	1189.7	IRRIGATION, IRRIGATION FROM STORAGE, IRRIGATION STORAGE	72-2148B	Rediversion	BAUCHMAN, LYNEDELLA A; BAUCHMAN, STEPHEN G; CHALLIS CREEK CATTLE CO LLC
	14N	19E	21	SWSWSW		11.32	488	IRRIGATION	72-32L, 72-6C	Rediversion	BAUCHMAN, LYNEDELLA A; BAUCHMAN, STEPHEN G
	14N	19E	21	SWNWSW		11.48	480.6	IRRIGATION	72-32L, 72-6C	Rediversion	BAUCHMAN, LYNEDELLA A; BAUCHMAN, STEPHEN G
									72-6D	Rediversion	CALLISTINI, ANDREW M; CALLISTINI, CHERYL LYNN
									72-16584	Rediversion	CARMADA LIVESTOCK
	14N	19E	28	NWNWNW		6.06	485.5	IRRIGATION, IRRIGATION FROM STORAGE, IRRIGATION STORAGE	72-16628, 72-2148F	Rediversion	COLE, TAMARA; ELSETHAGEN, KAY M; FOSS, SALLY; SMITH, KATHY SUE
									72-2147A, 72-2149E, 72-32C, 72-4085, 72-58	Rediversion	GREEN, ROBERTA H
									72-12F	Diversion and Rediversion	BLOXHAM, RONALD W; BLOXHAM, SHELLEY E
	14N	19E	9	NWNENW		13.6	786.9	IRRIGATION, STOCKWATER	72-16875	Diversion and Rediversion	CRANNEY, CATHY; CRANNEY, JOHN
									72-10409	Diversion and Rediversion	GAMMACHE, ANTHONY D; GAMMACHE, THOMAS
									72-12D, 72-25B, 72-4162	Diversion and Rediversion	GAMMACHE, ANTHONY D; GAMMACHE, WILLIAM T
									72-16674	Diversion and Rediversion	HALE, CAROLYN D
									72-10149B, 72-2050B, 72-23B	Diversion and Rediversion	HENDERSON, ALAN; HENDERSON, HARRIET
									72-16677	Diversion and Rediversion	SCHUT, PAUL; WEBB, LUCILLE
									72-16676	Diversion and Rediversion	SHAUL, MARY A
									72-10148A, 72-2050A, 72-23A	Diversion and Rediversion	STEPHENS, BETH N

**ATTACHMENT B**  
POINTS OF DIVERSION IN WATER RESOURCES ADMINISTRATIVE BASIN 72 AFFECTED BY THIS ORDER

WATER SOURCE NAME	TOWNSHIP	RANGE	SECT.	QQQ	QDV LOT NUMBER	TOTAL DIVERSION RATE (CFS)	TOTAL IRRIGATED ACRES	WATER USES	WATER RIGHT NUMBER(S)	DIVERSION TYPE	OWNER(S)
CHALLIS CREEK	14N	19E	4	SESESE		4.82	359.2	IRRIGATION	72-16575	Rediversion	CRANNEY, CATHY; CRANNEY, JOHN
									72-16574	Rediversion	HALE, CAROLYN D.
									72-101498, 72-2050B, 72-238	Rediversion	HENDERSON, ALAN; HENDERSON, HARRIET
									72-16577	Rediversion	SCHUT, PAUL; WEBB, LUCILLE
									72-16576	Rediversion	SHAUL, MARY A.
	14N	19E	3	SWSWSE		5.75	98	IRRIGATION	72-10149A, 72-2050A, 72-23A	Rediversion	STEPHENS, BETH N
									72-16578		BILLET, DANNY; BILLET, DENNIS
									72-16680		CHIVERS, MAYANNA J.
									72-13C, 72-4088A		ESTATE OF GERALD D GREEN
									72-13D, 72-4088B		GREEN, JAN, GREEN, RONALD CLYDE
									72-16579		HALE, CAROLYN D.
									72-16681		NELSON, ARLENE LYNN
									72-16682		NELSON, ARLENE LYNN; NELSON, PETE
	14N	19E	2	SWNWSW		1.4	52.2	IRRIGATION	72-13B		PHILPS, CHERYL; PHILPS, RICK
									72-16158		HENDERSON, ALAN; HENDERSON, HARRIET
	14N	19E	7	SWNWNW	10	2.76	66	IRRIGATION			GAMMACHE, ANTHONY D; GAMMACHE, WILLIAM T
	14N	19E	7	NWSENW		0.58	29	IRRIGATION			THORNTON, C ROD; THORNTON, CHRISTINE L
	14N	19E	7	NESENW		1.86	82.8	IRRIGATION, STOCKWATER	72-24D, 72-4231D	Rediversion	THORNTON, C ROD; THORNTON, CHRISTINE L
									72-24F, 72-32A, 72-4231F	Rediversion	CHALLIS CREEK REUNION LLC
CHALLIS CREEK LAKES	14N	19E	7	NESENW		1.77	80	IRRIGATION	72-20K	Rediversion	ROBINS, ALLEN B
									72-24D, 72-4231D	Rediversion	THORNTON, C ROD; THORNTON, CHRISTINE L
	14N	19E	7	NESENW		1.77	80	IRRIGATION	72-24F, 72-32A, 72-4231F	Rediversion	CHALLIS CREEK REUNION LLC
	14N	19E	7	NESENW		1.77	80	IRRIGATION	72-24D, 72-4231D	Rediversion	THORNTON, C ROD; THORNTON, CHRISTINE L
	14N	19E	2	NWSESE		1.5	40	IRRIGATION			MEYER, JUDITH; MEYER, KEVIN
	14N	19E	21	SWSWSW		0.18	9	IRRIGATION	72-4107		MATUSKY, PAUL W; MATUSKY, RUTH N
	14N	19E	7	SWSENE		8.01	316	IRRIGATION	72-16685	Rediversion	HUGHES, DELBERT M; HUGHES, DONNA L
	14N	19E	8	NWNWSW		8.01	316	IRRIGATION	72-10272, 72-10276	Rediversion	HUGHES, DELBERT M; HUGHES, DONNA L
	14N	19E	8	NWNWSW		8.01	316	IRRIGATION	72-10272, 72-10276	Rediversion	HUGHES, DELBERT M; HUGHES, DONNA L
	14N	17E	7	SESWSW			248	IRRIGATION FROM STORAGE, IRRIGATION STORAGE	72-2147B	Rediversion	BUTTS, THOMAS A
	14N	17E	7	SESWSW			218.1	IRRIGATION FROM STORAGE, IRRIGATION STORAGE	72-2147C	Rediversion	PHILPS, CHERYL; PHILPS, RICK
	14N	17E	7	SESWSW			218.1	IRRIGATION FROM STORAGE, IRRIGATION STORAGE	72-2147A	Rediversion	GREEN, ROBERTA H
	14N	19E	23	SESESE	8	2.62		COMMERCIAL, DOMESTIC, HEATING	72-16140		HAMMOND, ROBERT C
CORRAL CREEK	17N	19E	29	NESENW		7.44	338	IRRIGATION	72-153, 72-154, 72-16110, 72-4188A		WILLEY, FRANK P
	17N	19E	21	NENMWN		6.3	324	IRRIGATION	72-153, 72-154, 72-16110		WILLEY, FRANK P
	14N	19E	6	SEWNNE		2.36	62.3	IRRIGATION	72-2109		HAYSE, BRUCE M
DARLING CREEK	14N	19E	6	SESENE		2.36	62.3	IRRIGATION	72-2109		HAYSE, BRUCE M
	14N	19E	5	NWNWSW		2.36	62.3	IRRIGATION	72-2109		HAYSE, BRUCE M
	14N	19E	5	SWSWSE		1.82	152	IRRIGATION	72-2109		HAYSE, BRUCE M
	14N	19E	5	SWSWSE		1.82	152	IRRIGATION	72-10248A, 72-189A		BAUCHMAN, LYNDLELLA A; BAUCHMAN, STEPHEN G
DAUGHERTY GULCH CREEK	14N	19E	8	NWNWNW		1.82	152	IRRIGATION	72-10246A, 72-189A		BAUCHMAN, LYNDLELLA A; BAUCHMAN, STEPHEN G
	13N	18E	3	SESWSW		0.4	20	IRRIGATION, STOCKWATER	72-2072		FORESTIER, GEORGE B; FORESTIER, PAMELLA L
	13N	18E	3	SWNESE		0.5	13.2	IRRIGATION	72-16499		HARTSHORN, LUTHER B; LEVINSON, MADI; NORRIS, JAY P; NORRIS, LINDA M
DEER CREEK	08N	17E	4	NENWSE		1.2	25.9	DOMESTIC, IRRIGATION, STOCKWATER	72-18848		ANDERSON, CHARLES L; ANDERSON, LINDA B
									72-16647		CHAMBERS, ROSANNA; CURTIS, BETTY M; CURTIS, RONALD VINAL; GREEN, BEVERLY I; GREEN, ERROL L; KRATZ, CATHERINE A; KRATZ, LAWRENCE J

**ATTACHMENT B**  
POINTS OF DIVERSION IN WATER RESOURCES ADMINISTRATIVE BASIN 72 AFFECTED BY THIS ORDER

WATER SOURCE NAME	TOWNSHIP	RANGE	SECT.	QQQ	GOV. LOT NUMBER	TOTAL DIVERSION RATE (CFS)	TOTAL IRRIGATED ACRES	WATER USES	WATER RIGHT NUMBER(S)	DIVERSION TYPE	OWNER(S)
EAST FORK SALMON RIVER	08N	17E	31	NWSENE		1.2	75.2	IRRIGATION	72-234		DOWTON, KAREN A; LEUZINGER, GARY; LEUZINGER, TIMOTHY
	08N	17E	33	NWSWSE		0.85	23.5	IRRIGATION, STOCKWATER	72-219C		LITTLE WICKIUP RANCH LLC
	08N	17E	9	SWNWNE		1.2	25.8	DOMESTIC, IRRIGATION, STOCKWATER	72-19648 72-19647		ANDERSON, CHARLES L; ANDERSON, LINDA E CHAMBERS, ROSANNA; CURTIS, BETTY M; CURTIS, RONALD VINAL; GREEN, BEVERLY I; GREEN, ERROL L; KRATZ, CATHERINE A; KRATZ, LAWRENCE J
	08N	17E	9	NWNE		0.8		FISH PROPAGATION	72-10520		STATE OF IDAHO
	09N	17E	28	NENESE		0.5	17.4	IRRIGATION	72-195A		HEINER, GERALDINE M
	09N	17E	28	NENESE		0.7	20.5	IRRIGATION	72-195B		HEINER, GERALDINE M
	09N	17E	22	SENW		0.8		FISH PROPAGATION	72-7488		STATE OF IDAHO
	09N	17E	22	SWNWSE		1.22	27.2	IRRIGATION, STOCKWATER	72-232B		THREE G CO
	09N	17E	15	NESWSE		3.9	386	IRRIGATION, FISH PROPAGATION	72-10302B, 72-10304 72-10527		BAKER JR, EDDIE; BAKER, EDDIE E STATE OF IDAHO
	09N	17E	15	NESWSE		1.2	55.5	IRRIGATION	72-204		BAKER JR, EDDIE; BAKER, EDDIE E
	09N	17E	11	NENWNE		2.2	369	IRRIGATION	72-10304		BAKER JR, EDDIE; BAKER, EDDIE E
	09N	17E	14	NWNW		15		FISH PROPAGATION	72-7185		UNITED STATES OF AMERICA ACTING THROUGH
	09N	17E	11	SESENW		10.1	932.9	IRRIGATION	72-10302A, 72-10303, 72-10304		BAKER JR, EDDIE; BAKER, EDDIE E
	09N	17E	11	NESW		0.8		FISH PROPAGATION	72-10528		STATE OF IDAHO
	09N	17E	11	NENESW		0.75		FISH PROPAGATION	72-10530		STATE OF IDAHO
	09N	17E	11	NENESW		8	785.5	IRRIGATION	72-10302C, 72-10303, 72-10304		BAKER JR, EDDIE; BAKER, EDDIE E
	09N	17E	11	SWSWNE		0.8		FISH PROPAGATION	72-10528		STATE OF IDAHO
	09N	17E	11	NENWNE		0.8		FISH PROPAGATION	72-10531		STATE OF IDAHO
	09N	17E	11	NENWNE		0.1	618.9	IRRIGATION	72-10302A, 72-10303, 72-2048		BAKER JR, EDDIE; BAKER, EDDIE E
	09N	17E	1	SWSW		0.8		FISH PROPAGATION	72-7489		STATE OF IDAHO
	09N	17E	1	SWSWNE		7.5	389	IRRIGATION	72-10303, 72-2048 72-2010, 72-202A, 72-202D, 72-202E, 72-202G 72-201D, 72-202C		BAKER JR, EDDIE; BAKER, EDDIE E BAKER, DAVID WAYNE; BAKER, MELODIE L GILLETTE, T RANDY GOICOECHEA, JERRY J; GOICOECHEA, JUDITH K
	10N	18E	31	SWSWSW	4	1.34	46.3	IRRIGATION, STOCKWATER	72-202J 72-10532 72-10533		GUFFY, LINDA J; GUFFY, LYLE STATE OF IDAHO STATE OF IDAHO
	10N	18E	31	SWSWSW		0.8		FISH PROPAGATION	72-189, 72-200		BAKER, D WAYNE; BAKER, MELODIE L
	10N	18E	31	NESWSE		0.8		FISH PROPAGATION	72-202F		BAKER, DAVID WAYNE; BAKER, MELODIE L
	10N	18E	31	SESWSE		3.07	184.5	IRRIGATION, STOCKWATER	72-196, 72-197, 72-199, 72-200		BAKER, D WAYNE; BAKER, MELODIE L
	09N	18E	5	NENW	3	5.2	282.8	IRRIGATION	72-10534		STATE OF IDAHO
	09N	18E	4	NWNW		0.8		FISH PROPAGATION	72-10493		STATE OF IDAHO
	09N	18E	3	SENNW	4	3	78.2	IRRIGATION	72-193B, 72-194		BAKER, CHERYL K; BAKER, RICHARD DOUGLAS
	09N	18E	3	SENNW	3	0.8		FISH PROPAGATION	72-10482		STATE OF IDAHO
	11N	18E	26	SWNW		0.08	9.9	IRRIGATION	72-7505B 72-10220B, 72-10221B, 72-10222B, 72-10237B 72-10220A, 72-10221A, 72-10222A, 72-10237A, 72-7505A		US DEPT OF INTERIOR US DEPT OF INTERIOR VALLEY SUN LLC
	10N	18E	35	NESWSW		0.44	10.5	IRRIGATION	72-2085		BAKER, CHERYL K; BAKER, RICHARD DOUGLAS
	10N	18E	35	SWNESW		3.94	57	IRRIGATION, FISH PROPAGATION	72-193B, 72-2085		BAKER, CHERYL K; BAKER, RICHARD DOUGLAS
	10N	18E	35	NESWSW		2.7	46.5	IRRIGATION	72-10491		STATE OF IDAHO
	10N	18E	35	NESW		2.49	69.5	IRRIGATION	72-193B		BAKER, CHERYL K; BAKER, RICHARD DOUGLAS
	11N	18E	26	SESW		9.32	1510.1	IRRIGATION	72-193A 72-10220B, 72-10221B, 72-10222B, 72-10237B 72-10220A, 72-10221A, 72-10222A, 72-10237A, 72-7505A		LILAC THREE LLC/LILAC SIX LLC US DEPT OF INTERIOR VALLEY SUN LLC
	11N	18E	26	SESW		0.08	9.9	IRRIGATION	72-7505B		US DEPT OF INTERIOR

# ATTACHMENT B

POINTS OF DIVERSION IN WATER RESOURCES ADMINISTRATIVE BASIN 72 AFFECTED BY THIS ORDER

WATER SOURCE NAME	TOWNSHIP	RANGE	SECT.	ODG	GOV. LOT NUMBER	TOTAL DIVERSION RATE (CFS)	TOTAL IRRIGATED ACRES	WATER USES	WATER RIGHT NUMBER(S)	DIVERSION TYPE	OWNER(S)
EAST FORK SALMON RIVER	10N	18E	35	SWSWNE		3.02	62.5	IRRIGATION	72-193B		BAKER, CHERYL K; BAKER, RICHARD DOUGLAS
	10N	18E	35	SWSWNE		0.8		FISH PROPAGATION	72-2142		LILAC THREE LLC/LILAC SIX LLC
	10N	18E	35	SWNE		2.49	69.5	IRRIGATION	72-10541		STATE OF IDAHO
	10N	18E	26	NESE		2.49	69.5	IRRIGATION	72-193A		LILAC THREE LLC/LILAC SIX LLC
									72-193A		LILAC THREE LLC/LILAC SIX LLC
	10N	18E	13	SWSWNW		5.92	345.2	IRRIGATION	72-228B		ANDERSON, ALLEN R
									72-228A, 72-227A		INGRAM, GARY; INGRAM, JACKIE
									72-228B, 72-227B		LONG, DOUGLAS G
									72-228A, 72-227B		SHERWOOD, ARCHIE
	10N	18E	13	SWSWNW		0.6		FISH PROPAGATION	72-10538		STATE OF IDAHO
	10N	18E	24	NWSESW		0.25	5	IRRIGATION	72-230W		CRESTO, JAY; CRESTO, KAY
	10N	18E	24	NWSESW		0.8		FISH PROPAGATION	72-10540		STATE OF IDAHO
	10N	18E	24	SWNESEW		0.94	4.9	IRRIGATION, FISH PROPAGATION	72-230Y		MAC MILLEN, RICHARD E; MAC MILLEN, BARBARA J
									72-10539		STATE OF IDAHO
									72-230P		BRUNKER, BRENT J; BRUNKER, RUTH E
									72-230L		ROUNDS
									72-230H		CAMPBELL, CHARLES E; MC GINLEY, MICHELLE
									72-230J		COYNE, COLLEEN A
									72-230B, 72-230C		DAY, CAROL M; DAY, PAUL R
									72-230U		DEININGER, CYNTHIA T
EDDY CREEK	10N	18E	24	SENESEW		3.31	65.9	IRRIGATION, STOCKWATER	72-1984B, 72-230E		FRANKLIN, BARBARA J; FRANKLIN, MARK
									72-230K		GARMAN, BONNIE LYNN; GARMAN, STEVEN P
									72-230A		GARMAN, STEVEN P; VINCENT, BONNIE L
									72-230R		GETTY, ANITA L; GETTY, BRET A
									72-230N		K F AND LILLIAN B MORGAN REVOCABLE TRUST
									72-230M		KELLY, BRIAN; KELLY, NANCY
									72-230G		KELLY, LARRY
									72-230T		LOGAR, NANCY
									72-230AA, 72-230X		MALONEY, MICHAEL M; MALONEY, PATRICIA A
									72-230D		MAC MILLEN, RICHARD E; MAC MILLEN, BARBARA J
ELLIS CREEK	10N	18E	12	NESWNE		9.5	396.5	IRRIGATION	72-224, 72-225		MALONEY, MICHAEL M; MALONEY, PATRICIA A
	10N	18E	12	NESWNE		0.8		FISH PROPAGATION	72-226A, 72-227A		BAKER, D WAYNE; BAKER, MELODIE L
	10N	18E	31	SWSWSW	4	0.85	34.7	IRRIGATION, STOCKWATER	72-226B, 72-227B		INGRAM, GARY; INGRAM, JACKIE
	14N	18E	2	SWNNW	4	0.8	3	IRRIGATION	72-10537		LONG, DOUGLAS G
	14N	18E	2	NWNNW	4	1.78	55.2	IRRIGATION, STOCKWATER	72-16652, 72-16653		STATE OF IDAHO
FOX CREEK	15N	18E	26	NENESW		1	48.2	IRRIGATION	72-10033		SHOSHONE BANNOCK TRIBES
	16N	20E	26	SWSWNW		0.42	265	IRRIGATION, STOCKWATER	72-18555, 72-18609, 72-7B		WEGNER, ROBIN J
FRENCH CREEK	09N	18E	3	SEWNE	2	0.2	6.7	IRRIGATION	72-30		SIDLO, JUDY A; SIDLO, LARRY G
	11N	17E	32	NWNE		1.4	63	IRRIGATION	72-4069		STRICKLER, ESTHER A; STRICKLER, FRED E
									72-192		DOWTON, KAREN A; DOWTON, SYDNEY L
									72-4161A		BAKER, CHERYL K; BAKER, RICHARD DOUGLAS
									72-4161B		CALKINS, CAROLYN; PLEUS, HERMAN W
											MOORE, GWENDOLYN L; MOORE, JOHN M

**ATTACHMENT B**  
POINTS OF DIVERSION IN WATER RESOURCES ADMINISTRATIVE BASIN 72 AFFECTED BY THIS ORDER

WATER SOURCE NAME	TOWNSHIP	RANGE	SECT	QQQ	QDV LOT NUMBER	TOTAL DIVERSION RATE (CFS)	TOTAL IRRIGATED ACRES	WATER USES	WATER RIGHT NUMBER(S)	DIVERSION TYPE	OWNER(S)
GARDEN CREEK	13N	18E	3	SWSESE		0.7	34.6	IRRIGATION	72-106L		DESAI, UPENDRA; LEVINSON, MADI; NORRIS, JAY P; NORRIS, LINDA M
									72-109L		HARTSHORN, LUTHER B; LEVINSON, MADI; NORRIS, JAY P; NORRIS, LINDA M
									72-109M		HYATT, KENNETH H; HYATT, PATRICIA M
									72-106M		MORACHE, JETTE; YEO, JEFFREY J
	13N	18E	3	SENESE		2.66	60.9	IRRIGATION, MITIGATION, AESTHETIC	72-10486A, 72-106F, 72-109F		CHRISTOPHER W JAMES TRUST
									72-16625		CHRISTOPHER W JAMES TRUST; FIRSTFRUITS FOUNDATION
									72-10486C, 72-106J, 72-109J		FIRSTFRUITS FOUNDATION
									72-10486D, 72-106K, 72-109K		UNITED STATES OF AMERICA ACTING THROUGH
	13N	18E	2	SWNENW	3	0.07	5.3	IRRIGATION, STOCKWATER	72-106H		FIRSTFRUITS FOUNDATION
									72-106C		JAMES, CHRISTOPHER W; JAMES, DEBRA E
	13N	18E	2	SWNENW	3	1.84	36.4	IRRIGATION, MITIGATION, AESTHETIC	72-16625		CHRISTOPHER W JAMES TRUST; FIRSTFRUITS FOUNDATION
									72-10486C, 72-106J, 72-109J		FIRSTFRUITS FOUNDATION
									72-10486D, 72-106K, 72-109K		UNITED STATES OF AMERICA ACTING THROUGH
	14N	18E	36	NWNESE		3.23	85.6	IRRIGATION	72-4058		SHANNON, MICHAEL D
	14N	18E	36	NWNESE		3.08	171.2	IRRIGATION	72-10297A, 72-124		SHANNON, MICHAEL D
	14N	18E	36	NENESW		0.49	11.4	IRRIGATION	72-10017, 72-4061A		ARMBRUSTER, MARK A; ARMBRUSTER, VICKI
									72-125B		HARRIMAN, DONNA M; HARRIMAN, RICHARD L
	14N	18E	36	NENESW		6.73	266	IRRIGATION	72-10297A, 72-124, 72-4058		SHANNON, MICHAEL D
									72-125C		STEEVER, LINDA L; STEEVER, ROBERT M
	14N	18E	36	SESENN		6.31	256.8	IRRIGATION	72-126A, 72-4061B		WOOD, DAVID M; WOOD, DEBORAH K
	14N	18E	36	NESENE		2.42	126	IRRIGATION	72-10297A, 72-124, 72-4058		SHANNON, MICHAEL D
	14N	18E	36	NESENE		2.4	126	IRRIGATION	72-11735		KEPPNER, ESTHER; KEPPNER, RAY
	14N	18E	31	SENESE		1.2	41.5	IRRIGATION	72-4057		KEPPNER, ESTHER; KEPPNER, RAY
	14N	18E	32	NWNNW		0.36	18	IRRIGATION	72-10257		YACOMELLA, MADGE E; YACOMELLA, TONY S
GARDNER CREEK									72-80B		YACOMELLA, MADGE E; YACOMELLA, TONY S
	14N	18E	32	NWNNW		7.84	776.5	DOMESTIC, IRRIGATION	72-110A, 72-111A		CHALLIS RECREATION & DEVELOPMENT CO
									72-110B, 72-111B		CITY OF CHALLIS
									72-48, 72-51B, 72-51L, 72-51N		CYPRUS THOMPSON CREEK MINING CO
									72-117A, 72-117B		HENDERSON, ALAN; HENDERSON, HARRIET
									72-117C		LEATON, HAROLD; LEATON, RUTH
									72-117D		SMITH JR, O DELL
									72-10257		YACOMELLA, MADGE E; YACOMELLA, TONY S
									72-80A		YACOMELLA, TERRI S; YACOMELLA, THOMAS L
	14N	18E	32	NWNNW		1.72	5.6	IRRIGATION, MUNICIPAL	72-123, 72-47		CITY OF CHALLIS
GERMANIA CREEK	14N	18E	32	NWNNW		3.47	360	IRRIGATION	72-48, 72-51B, 72-51L, 72-51N		CYPRUS THOMPSON CREEK MINING CO
	14N	18E	33	NWNNW		1.15	33.5	IRRIGATION	72-51M, 72-57B		SHANNON, MICHAEL D
	14N	18E	33	NWNNW		0.5	23.8	IRRIGATION, STOCKWATER	72-57A		SMITH, CHARLOTTE M; SMITH, JOHN S
	14N	18E	28	NWSESE		0.72	36.2	IRRIGATION	72-51D		UNITED STATES OF AMERICA ACTING THROUGH
	11N	18E	19	SESESW		0.77	20.2	DOMESTIC, IRRIGATION	72-51K		BUTTS, DONNA L; BUTTS, THOMAS A
GERMANIA CREEK	11N	16E	30	NENW		1		DOMESTIC, MINING	72-2073A		GODFREY, MARGUERITE C; GODFREY, WILLIAM S
	11N	16E	30	NWSENE		0.77	20.2	DOMESTIC, IRRIGATION	72-7371		GODFREY, MARGUERITE C; GODFREY, WILLIAM S
	11N	16E	30	NWSENE		0.77	20.2	DOMESTIC, IRRIGATION	72-2073A		GODFREY, MARGUERITE C; GODFREY, WILLIAM S
	11N	16E	30	NWSENE		0.77	20.2	DOMESTIC, IRRIGATION	72-2073A		GODFREY, MARGUERITE C; GODFREY, WILLIAM S
GERMANIA CREEK	08N	17E	9	SWSENN		1.2	25.9	DOMESTIC, IRRIGATION, STOCKWATER	72-16648		ANDERSON, CHARLES L; ANDERSON, LINDA B
									72-16647		CHAMBERS, ROSANNA; CURTIS, BETTY M; CURTIS, RONALD VINAL; GREEN, BEVERLY I; GREEN, ERROL L; KRATZ, CATHERINE A; KRATZ, LAWRENCE J
	08N	17E	9	NESENN		1.2	25.9	DOMESTIC, IRRIGATION, STOCKWATER	72-16648		ANDERSON, CHARLES L; ANDERSON, LINDA B
									72-16647		CHAMBERS, ROSANNA; CURTIS, BETTY M; CURTIS, RONALD VINAL; GREEN, BEVERLY I; GREEN, ERROL L; KRATZ, CATHERINE A; KRATZ, LAWRENCE J
	08N	17E	9	SESENN		0.6		FISH PROPAGATION	72-10497		STATE OF IDAHO

# ATTACHMENT B

POINTS OF DIVERSION IN WATER RESOURCES ADMINISTRATIVE BASIN 72 AFFECTED BY THIS ORDER

WATER SOURCE NAME	TOWNSHIP	RANGE	SECT.	COG	GOV. LOT NUMBER	TOTAL DIVERSION RATE (CFS)	TOTAL IRRIGATED ACRES	WATER USES	WATER RIGHT NUMBER(S)	DIVERSION TYPE	OWNER(S)
GROUND WATER	14N	19E	2	SWSESW	10	0.09	5.1	IRRIGATION	72-7564		VERBECK, RUSSELL L
	13N	19E	29	NENW		7.36		DIVERSION TO STORAGE, MINING FROM STORAGE, MINING STORAGE	72-7511		HECLA MINING CO
	13N	19E	20	NESW		7.47		DOMESTIC, DIVERSION TO STORAGE, MINING FROM STORAGE, MINING STORAGE	72-7511		HECLA MINING CO
	12N	19E	29	NENW		0.8		WILDLIFE	72-7432		HECLA MINING COMPANY
	12N	19E	20	SESW		0.8		WILDLIFE	72-7399		J R SIMPLOT CO
	12N	19E	17	SESESW		1.78		MINING	72-7522		J R SIMPLOT CO
	12N	19E	17	NESESW		1.78		MINING	72-7522		J R SIMPLOT CO
	12N	19E	17	NWSESW		1.78		MINING	72-7522		J R SIMPLOT CO
	12N	19E	17	SWNENE		1.78		MINING	72-7522		J R SIMPLOT CO
	12N	19E	29	NWSE		3.3		WILDLIFE	72-7405		J R SIMPLOT CO
	12N	19E	29	SWNE		3.3		WILDLIFE	72-7405		J R SIMPLOT CO
	11N	19E	5	SENE		8.4		WILDLIFE	72-7402		J R SIMPLOT CO
	11N	19E	2	SWNW		2.61		INDUSTRIAL	72-7414, 72-7573		THOMPSON CREEK MINING CO
	11N	19E	25	SESE	8	0.16	8	IRRIGATION	72-7551		THOMPSON CREEK MINING CO
	11N	17E	28	NWSW		0.41	7.8	DOMESTIC, IRRIGATION	72-7384		CHALLIS JOINT SCHOOL DISTRICT #181
									72-7461		HURLESS, BERNADINE; HURLESS, CLAYTON
									72-7282		ROBERTS, CATHY; ROBERTS, TED
	11N	17E	28	NWSENE		0.25		FISH PROPAGATION	72-7574		STATE OF IDAHO
	11N	19E	22	NWSESW		0.12	5.8	IRRIGATION	72-4054		HANNAH C ROVETTO FAMILY TRUST
	13N	19E	3	NWNESW		0.5	12.5	IRRIGATION, MITIGATION, STOCKWATER	72-4174A		CHRISTOPHER W JAMES TRUST
									72-4174C		FIRSTFRUITS FOUNDATION
									72-4174D		UNITED STATES OF AMERICA ACTING THROUGH
	11N	19E	22	NESW	5	0.4	1	DOMESTIC, IRRIGATION	72-2139		UNITED STATES OF AMERICA ACTING THROUGH
	13N	19E	3	SEWSE		0.5	12.5	IRRIGATION, MITIGATION, STOCKWATER	72-4174A	Rediversion	CHRISTOPHER W JAMES TRUST
									72-4174C	Rediversion	FIRSTFRUITS FOUNDATION
									72-4174D	Rediversion	UNITED STATES OF AMERICA ACTING THROUGH
	12N	19E	36	NWNW	2	0.74	37	IRRIGATION	72-7399		LEUZINGER, DOYLE; LEUZINGER, JUDI
	12N	19E	36	NEKNW	2	0.84	50	IRRIGATION	72-4048B		LEUZINGER, DOYLE; LEUZINGER, JUDI
	12N	19E	36	SESWNW	3	0.16	8	IRRIGATION	72-4048A		HUTCHENS, MARGARET
	14N	19E	17	NWNW		2.49	120	DOMESTIC, IRRIGATION, STOCKWATER	72-7565		EVERETT P ENZENAUER FAMILY TRUST
	14N	19E	32	NEKNW		0.38		MUNICIPAL	72-7167		CITY OF CHALLIS
	14N	19E	32	SWSESW		2.73		MUNICIPAL	72-7117		CITY OF CHALLIS
	14N	19E	32	SWNENW		2.73		MUNICIPAL	72-7117		CITY OF CHALLIS
	14N	19E	17	NENE		0.16	8	IRRIGATION	72-7448		STUART, ELAINE; STUART, JERRY S; STUART, TAB J
	13N	19E	28	NWSW	8	0.15	5.1	DOMESTIC, IRRIGATION, STOCKWATER	72-7456		DMOCHOWSKI, CYNTHIA A; DMOCHOWSKI, JOHN E
									72-7550		HICKS, ANN C; HICKS, MARK; NORTON, ROBERT L; NORTON, SUSAN P
									72-7547		ROBKELLEY, MICKY
	13N	19E	21	NESW	6	0.22	15	DOMESTIC, IRRIGATION	72-7571		CUTLER, HELEN A
	13N	19E	21	NESW	6	0.13	10	IRRIGATION	72-7430		QUIRK, CINDY M; QUIRK, JAMES G
	13N	19E	16	NWSWSE	6	0.2	10	IRRIGATION	72-7112		CUTLER, HELEN A
	14N	19E	9	SWNENE		0.07	5.5	DOMESTIC, IRRIGATION	72-7048		MC DOWELL, LARRY L; MC DOWELL, PHYLLIS W
	13N	19E	28	SWNENE	4	0.24	10	DOMESTIC, IRRIGATION	72-7272		GAMMACHE, ANTHONY D; GAMMACHE, WILLIAM T
									72-7432C		DIZES, ROBERT J
									72-7432D		EASTER, DAVID A
	14N	19E	33	SWSENE		2.73		MUNICIPAL	72-7117		CITY OF CHALLIS
	14N	19E	33	NENE		2.23	45	DOMESTIC, IRRIGATION, MUNICIPAL	72-7450, 72-7558		ROUND VALLEY ACRES WATER ASSN INC
	14N	19E	28	SESE		0.89		MUNICIPAL	72-7558		ROUND VALLEY ACRES WATER ASSN INC
	14N	19E	10	NWNW		0.23	8.5	DOMESTIC, IRRIGATION	72-7561		PHILLIPS, BETTE Y; PHILLIPS, KENNETH C
									72-7540		SIMPSON, DEBORAH; SIMPSON, WAYNE

**ATTACHMENT B**  
POINTS OF DIVERSION IN WATER RESOURCES ADMINISTRATIVE BASIN 72 AFFECTED BY THIS ORDER

WATER SOURCE NAME	TOWNSHIP	RANGE	SECT	QCC	GOV. LOT NUMBER	TOTAL DIVERSION RATE (CFS)	TOTAL IRRIGATED ACRES	WATER USES	WATER RIGHT NUMBER(S)	DIVERSION TYPE	OWNER(S)
GROUND WATER	14N	19E	10	SWSW		0.2	10	IRRIGATION	72-7533		ENZENAUER, EVERETT P; ENZENAUER, MARY E
	13N	19E	3	SESW		3	175	FIRE PROTECTION, IRRIGATION, STOCKWATER	72-7528		DUNFEE LAND CO LP
	14N	19E	27	SWSSE		0.13	10	DOMESTIC, IRRIGATION, STOCKWATER	72-7263		SAVAGE, ROBERT N
	14N	19E	3	NENE	1	0.05	7	DOMESTIC, IRRIGATION, STOCKWATER	72-7546		LATIMER, ALLCYN; LATIMER, JACK
	13N	19E	2	SWSE		0.11	6.8	DOMESTIC, IRRIGATION, STOCKWATER	72-7436		GRIFFITH, CHARLES; GRIFFITH, NADINE
									72-7446		SCHNABEL, ROBERT; SCHNABEL, SHAWNA
	14N	19E	25	SWSW		1.5	75	IRRIGATION	72-7543, 72-7554		NORTHWEST FARM CREDIT SERVICES FLCA;
	14N	19E	25	SESE		0.62	58	IRRIGATION	72-7560		STARK, BRENDA; STARK, MARK
	15N	20E	9	SWSW	5	0.9	45	IRRIGATION	72-7536		STARK, BRENDA; STARK, MARK
	15N	20E	9	NWSW	5	0.9	45	IRRIGATION	72-7536		SANTEE JR, GEORGE E
	16N	20E	28	SESWSW	9	12.65	1060	IRRIGATION, STOCKWATER	72-10171, 72-4068, 72-4228, 72-7383		SANTEE JR, GEORGE E
									72-4174A		DOWTON, KAREN A; DOWTON, SYDNEY L
	13N	18E	3	NWNESE		0.5	12.5	IRRIGATION, MITIGATION, STOCKWATER	72-4174C	Injection	CHRISTOPHER W JAMES TRUST
									72-4174D	Injection	FIRSTFRUITS FOUNDATION
										Injection	UNITED STATES OF AMERICA ACTING THROUGH
HANNAH SLOUGH	11N	18E	14	NESENW	4	1.2	120	IRRIGATION, STOCKWATER	72-4089, 72-7170		HIGH MOUNTAIN RANCHES LTD PARTNERSHIP
	11N	17E	29	NWNESE		0.33		MUNICIPAL	72-16687		CITY OF CLAYTON
HERD CREEK	14N	19E	35	SENWNV		1	87	IRRIGATION	72-4044		BUTTS, DONNA L; BUTTS, THOMAS A
	10N	18E	35	SESWNE		0.4	10.4	IRRIGATION	72-190		BAKER, CHERYL K; BAKER, RICHARD
	10N	18E	35	SESWNE		0.6		FISH PROPAGATION	72-10514		DOUGLAS
	10N	18E	35	NESESE		0.6		FISH PROPAGATION	72-10513		STATE OF IDAHO
	10N	18E	35	NESESE		0.4	10.4	IRRIGATION	72-190		STATE OF IDAHO
	08N	18E	18	SESESE		5.8	176	IRRIGATION, STOCKWATER	72-16275, 72-218		BAKER, CHERYL K; BAKER, RICHARD
	08N	18E	18	SESE		0.71		FISH PROPAGATION	72-7485		DOUGLAS
	08N	18E	18	NWNESE		5.8	176	IRRIGATION, STOCKWATER	72-16275, 72-218		BENNETTS, JAMES R; BENNETTS, JO ANN
HOLMAN CREEK	11N	16E	25	NWSW	9	0.3		ADMINISTRATIVE	72-10970		STATE OF IDAHO
JOHN GULCH CREEK											BENNETTS, JAMES R; BENNETTS, JO ANN
											UNITED STATES OF AMERICA ACTING THROUGH
JORDAN CREEK	14N	18E	36	NWWSSE		0.16	94	IRRIGATION	72-11763		SHANNON, MICHAEL D
	13N	15E	32	NWSW		2		MINING	72-4053		MOON, EUGENE DURELL
	13N	15E	32	SWNW		2		MINING	72-4053		MOON, EUGENE DURELL
	13N	15E	32	SESW		2		MINING	72-4053		MOON, EUGENE DURELL
	13N	15E	32	NESE		4		MINING	72-4053		MOON, EUGENE DURELL
	13N	15E	32	SENW		2		MINING	72-4053		MOON, EUGENE DURELL
	13N	15E	29	SESW		2		MINING	72-4053		MOON, EUGENE DURELL
	13N	15E	20	SESW		7.36		DIVERSION TO STORAGE, MINING FROM STORAGE, MINING STORAGE	72-7511		MOON, EUGENE DURELL
	13N	15E	20	SESW		4.45		MINING	72-7049		HECLA MINING CO
	12N	15E	5	SENV		2		MINING	72-7049		HECLA MINING COMPANY
	12N	15E	5	NEW		2		MINING	72-4053		MOON, EUGENE DURELL
	13N	15E	29	SWSE		2		MINING	72-4053		MOON, EUGENE DURELL
	13N	15E	29	NWSE		2		MINING	72-4053		MOON, EUGENE DURELL
	12N	15E	5	SWSE		2		MINING	72-4053		MOON, EUGENE DURELL
	12N	15E	5	NWSE		2		MINING	72-4053		MOON, EUGENE DURELL
	12N	15E	8	NEWSSE		0.6		AESTHETIC	72-4053		MOON, EUGENE DURELL
KINNIKINIC CREEK									72-7385		YANKEE FORK GOLD DREDGE ASSN
									72-4075		CITY OF CLAYTON
LAKE CREEK	11N	17E	13	SEWWSW		10.21		DOMESTIC, INDUSTRIAL, POWER, MUNICIPAL	72-4116		UNITED STATES OF AMERICA ACTING THROUGH
	11N	17E	13	SESWNV		10		INDUSTRIAL, POWER	72-2068		VERSALLES REAL ESTATE CORP
LAST CHANCE CREEK	09N	19E	16	SENESE		1.08	54	IRRIGATION	72-2068		VERSALLES REAL ESTATE CORP
									72-7066		BENNETTS, JAMES R; BENNETTS, JO ANN
LIME CREEK	10N	18E	17	NWNESE		0.53	8.5	DOMESTIC, IRRIGATION	72-4224D		CARMEN M ROMANOWSKI TRUST; THOMAS A ROMANOWSKI TRUST
									72-4224C		COLLINS, CAROL M; COLLINS, WHITNEY
LITTLE BOULDER CREEK	12N	20E	1	NWNW	4	0.78		WILDLIFE	72-7532		DRAZNIN, NANCY J; NAGY, KEN E
	09N	17E	22	SWNEW		0.4	7.7	IRRIGATION	72-10424		RYAN, KENNETH C
	09N	17E	22	SWNEW		0.52	14.2	IRRIGATION, STOCKWATER	72-10423		RYAN, KENNETH C
LITTLE WACKIUP CREEK	09N	17E	22	SENEW		0.52	14.2	IRRIGATION, STOCKWATER	72-10423		RYAN, KENNETH C
	08N	17E	33	NWSWSE		0.18	6.1	IRRIGATION	72-218A		LITTLE WACKIUP RANCH LLC
LIVINGSTON CREEK	10N	16E	17	NWWSSE		0.58	8	DOMESTIC, IRRIGATION	72-4224A		COLLINS, CAROL M; COLLINS, WHITNEY
LYON CREEK	12N	18E	34	SESENE		2.5	64.2	IRRIGATION	72-244A, 72-245		HIGH MOUNTAIN RANCHES LTD PARTNERSHIP
	12N	18E	35	SWSWNV		2.5	64.2	IRRIGATION	72-244A, 72-245		HIGH MOUNTAIN RANCHES LTD PARTNERSHIP
	12N	18E	35	SEWSE		3.72	164	IRRIGATION	72-246, 72-247		HIGH MOUNTAIN RANCHES LTD PARTNERSHIP
MC DONALD CREEK	08N	18E	3	SESENE	1	0.2	25.8	IRRIGATION	72-191		BAKER, CHERYL K; BAKER, RICHARD
MILL CREEK	14N	18E	28	NWSWSW		0.35	19.5	IRRIGATION	72-10139A, 72-10130B		DOUGLAS
	14N	18E	14	SWWSSE		1	12.4	IRRIGATION	72-28		KINGSTON, DAVID C
											WREN, DOROTHY M



**ATTACHMENT B**  
POINTS OF DIVERSION IN WATER RESOURCES ADMINISTRATIVE BASIN 72 AFFECTED BY THIS ORDER

WATER SOURCE NAME	TOWNSHIP	RANGE	SECT.	QDQ	GOV. LOT NUMBER	TOTAL DIVERSION RATE (CFS)	TOTAL IRRIGATED ACRES	WATER USES	WATER RIGHT NUMBER(S)	DIVERSION TYPE	OWNER(S)
MORGAN CREEK	17N	19E	32	NWSWNW		9.27	810	IRRIGATION	72-174 72-16108, 72-171, 72-172, 72-173		JONES, TUDDIE
	17N	19E	28	NWSWSW		9.27	810	IRRIGATION	72-174 72-16108, 72-171, 72-172, 72-173		JONES, TUDDIE
	17N	19E	20	SESESW		9.27	810	IRRIGATION	72-174 72-16108, 72-171, 72-172, 72-173		JONES, TUDDIE
	15N	19E	14	SENWSW		2.12	70	IRRIGATION	72-10413A, 72-16107		JONES, TUDDIE; JONES, VERL
	15N	19E	14	SENWSW		1.2	35	IRRIGATION	72-10412A		JONES, TUDDIE; JONES, VERL
	15N	19E	23	SWNWNE		1.31	51	IRRIGATION	72-10163		HAWKINS, GERALD D; HAWKINS, PATRICIA M
	15N	19E	23	SWNWNE		3.32	105	IRRIGATION	72-10412A, 72-10413A, 72-16107		JONES, TUDDIE; JONES, VERL
	15N	19E	23	SWNWNE		1.2	102	IRRIGATION	72-161, 72-162		HAWKINS, GERALD D; HAWKINS, PATRICIA M
	15N	19E	24	NESWSW	7	12.21	154.2	IRRIGATION, STOCKWATER	72-4177		HUGHES, DELBERT M; HUGHES, DONNA LENOR
	16N	19E	32	SWSENE		3.83	281.2	IRRIGATION	72-158A, 72-158A, 72-160A, 72-16278		HAWKINS, TINA WEEKS
PAT HUGHES CREEK	15N	19E	23	NENESE		16.03	582.5	IRRIGATION, STOCKWATER	72-147, 72-148, 72-4177		HUGHES, DELBERT M; HUGHES, DONNA LENOR
	15N	19E	23	NENESE		16.03	582.5	IRRIGATION, STOCKWATER	72-148, 72-150, 72-16273		THORNOCK, NYLE J; THORNOCK, SHIRLEY ANN
PAT HUGHES CREEK	11N	19E	11	SENESE		20.89		INDUSTRIAL, INDUSTRIAL FROM STORAGE, INDUSTRIAL STORAGE	72-7193		THOMPSON CREEK MINING CO
PATS CREEK	15N	19E	33	SWSSEW		0.23	27	DOMESTIC, IRRIGATION, STOCKWATER	72-10044B, 72-7431		BURCHILL, R RICHARD; BURCHILL, RUTH E
	14N	19E	4	SENESE	7	0.5	3.6	IRRIGATION	72-16803		RANKIN, STEVE
PEACH CREEK	11N	15E	25	NWNENW		1.79	49.8	IRRIGATION	72-4052B 72-4052A 72-4052C		BAIRD, GLORIA KIMBLE, GARY; KIMBLE, SANDRA M WOOD RIVER LAND TRUST CO
	11N	15E	25	NWSENW		0.54	15	IRRIGATION	72-4052B 72-4052C		BAIRD, GLORIA WOOD RIVER LAND TRUST CO
	14N	19E	14	NWNWSW		12	153.8	IRRIGATION	72-10187 72-10066A 72-10066B		BITTON, DEBRA A; BITTON, JEFFREY M ESTATE OF GERALD D GREEN GREEN, JAM, GREEN, RONALD CLYDE
	14N	19E	14	NWSENW		16.14	272.1	IRRIGATION	72-10188 72-10189		PHILIPS, CHERYL; PHILIPS, RICK PHILIPS, CHERYL; PHILIPS, RICK
PINE CREEK	09N	18E	5	SWNW		0.83	27.8	IRRIGATION	72-201A, 72-201E		BAKER, DAVID WAYNE ; BAKER, MELODIE L
	09N	18E	5	NENWSW		0.27	8.8	IRRIGATION	72-201E		BAKER, DAVID WAYNE ; BAKER, MELODIE L
	09N	18E	5	NENWSW		1.04	34.8	IRRIGATION, STOCKWATER	72-201H		BAKER, DAVID WAYNE ; BAKER, MELODIE L
	09N	18E	5	SESWNW		1.65	57.7	IRRIGATION, STOCKWATER	72-201J 72-201I 72-201B		GUFFY, LINDA J; GUFFY, LYLE BAKER, D WAYNE; BAKER, MELODIE L BAKER, DAVID WAYNE ; BAKER, MELODIE L
	09N	18E	5	NESWNW		0.96	21.8	IRRIGATION, STOCKWATER	72-201J 72-16652		GUFFY, LINDA J; GUFFY, LYLE SHOSHONE BANNOCK TRIBES
	09N	18E	5	SENWSW		0.96	21.8	IRRIGATION, STOCKWATER	72-16652		SHOSHONE BANNOCK TRIBES
PREACHERS COVE CREEK	12N	15E	20	SESENE		0.28	14	IRRIGATION	72-2140		US ANTIMONY CORP
RAMEY CREEK	12N	15E	33	SENWSW		0.4		DOMESTIC, STOCKWATER	72-4012 72-4008 72-10001 72-4011 72-4015		ALEXANDER, JAMES; ALEXANDER, WILMA BROWNING, BARBARA; BROWNING, CARL HENSCHOLD, DELORES; HENSCHOLD, LEO GRANDLEMIER, ROGER C DEAN, IRIS; DEAN, WALTER FRAHM, JAMES A; MC LAUGHLIN, ANN L; STRANGO, ARLENE M
									72-4009		GOODHUE, PAMELA JEAN; HORALEK, DIANA LYNN; WINKLE, MICHAEL ANTON; WINKLE, THERESA MARIE
									72-10003		HANSON, DEANNA S
									72-10024		HULL, WILLETT KAY
									72-10366		MEST, DONALD D; MEST, JUDITH L
									72-10021		SLATER, ARCHIE V; SLATER, MILDRED M
									72-176E		GOICOECHEA, JERRY J; GOICOECHEA, JUDITH K
									72-176L		GRISWOLD, JUDY A HALL; GRISWOLD, ROBERT G
									72-176C, 72-176F		LOYND, LAVON D
	10N	19E	20	SENWNE		1.88	30.4	IRRIGATION	72-10089		BRADSHAW, KENNETH; BRADSHAW, LETA F
ROAD CREEK	10N	19E	20	SENWNE		1.88	30.4	IRRIGATION	72-10089		BRADSHAW, KENNETH; BRADSHAW, LETA F

# ATTACHMENT B

POINTS OF DIVERSION IN WATER RESOURCES ADMINISTRATIVE BASIN 72 AFFECTED BY THIS ORDER

WATER SOURCE NAME	TOWNSHIP	RANGE	SECT	QQQ	Q&A LOT NUMBER	TOTAL DIVERSION RATE (CFS)	TOTAL IRRIGATED ACRES	WATER USES	WATER RIGHT NUMBER(S)	DIVERSION TYPE	OWNER(S)
SALMON RIVER	16N	20E	34	NWNESE	5	12.23	795	IRRIGATION, STOCKWATER	72-10171, 72-4228, 72-7363		DOYTON, KAREN A; DOYTON, SYDNEY L
	11N	16E	25	SESE	6	0.31	6	IRRIGATION	72-10488		THOMPSON CREEK MINING CO
	11N	16E	28	SENE	7	0.8		FISH PROPAGATION	72-7480		STATE OF IDAHO
	11N	17E	28	NENESW	3	4.46	74.8	IRRIGATION	72-16655		HERRICK, GERALD D; HERRICK, KATHRYN S
									72-16654		MC GOWAN, BECKY J; MC GOWAN, THOMAS V
	11N	17E	27	NESW	9	0.79	11	IRRIGATION	72-135		THOMPSON CREEK MINING CO
	11N	16E	14	SENW	5	0.8		FISH PROPAGATION	72-10512		STATE OF IDAHO
	11N	16E	14	NESWNW	4	1.2	120	IRRIGATION, STOCKWATER	72-4089, 72-7170		HIGH MOUNTAIN RANCHES LTD PARTNERSHIP
	12N	18E	36	NENASW	4	0.24	10.1	IRRIGATION, STOCKWATER	72-4048A		HUTCHENS, MARGARET
	12N	18E	25	NESESW	8	0.2	5.3	IRRIGATION	72-7072		KNOX, LAWANA G; KNOX, WILLIAM L
	12N	18E	19	SWNW	3	0.8		FISH PROPAGATION	72-7484		LEUZINGER, CLARENCE
	12N	18E	19	SWSWNW	3	2.56	18	IRRIGATION	72-4076		PETERSEN RANCH TRUST
	12N	18E	19	NESASW	7	6	47.4	IRRIGATION	72-4083		CUTLER, HOWARD R; CUTLER, ZELLA M
	12N	18E	7	SWNE	5	0.8		FISH PROPAGATION	72-7481		STATE OF IDAHO
	13N	19E	28	NWSW	8	0.24	6.2	IRRIGATION, STOCKWATER	72-7455		RODGERS, KENNETH J; RODGERS, WENDY A
									72-7457, 72-7458		ROSENKRANCE, DAVID P; ROSENKRANCE, SANDRA S
	13N	19E	21	SWSE		0.6		FISH PROPAGATION	72-10508		STATE OF IDAHO
	13N	19E	16	SWNE		0.8		FISH PROPAGATION	72-10506		STATE OF IDAHO
	13N	19E	16	SWSE	6	0.6		FISH PROPAGATION	72-7493		STATE OF IDAHO
	13N	19E	15	NWNW		0.6		FISH PROPAGATION	72-10505		STATE OF IDAHO
	15N	19E	35	NWNW	1	0.52		FISH PROPAGATION	72-7482		STATE OF IDAHO
	15N	19E	35	NYSW		0.8		FISH PROPAGATION	72-7484		STATE OF IDAHO
	15N	19E	26	SESWSW	7	7.19	78	IRRIGATION	72-4133		HUTCHISON, RALPH W
	14N	19E	35	SWSESW	9	1.11	14	IRRIGATION	72-4182B		HUNT, RYAN N
	14N	19E	2	SESESW	11	2	72.6	IRRIGATION	72-10150		HENDERSON, ALAN; HENDERSON, HARRIET
	14N	19E	35	NWNWNE	2	1	87	IRRIGATION	72-4043		BUTTS, DONNA L; BUTTS, THOMAS A
	13N	19E	12	NWSWNE		6.18	90.4	IRRIGATION	72-4182A	Injection	HUNT, RYAN N
	15N	19E	25	SESWNW	4	19.33	300.4	IRRIGATION, STOCKWATER	72-4028, 72-4029		HUGHES, DELBERT M; HUGHES, DONNA LENOR
									72-10306		SANTEE, JR, GEORGE E
									72-4031		THORNOCK, NYLE J; THORNOCK, SHIRLEY ANN
	15N	19E	13	SESESE	3	1	21.5	IRRIGATION	72-4153		CASEY, MARGARET C BREMER
	15N	19E	24	NENENE	1	1	21.5	IRRIGATION	72-4153		CASEY, MARGARET C BREMER
	15N	20E	3	SESESW	10	0.48	19.5	IRRIGATION	72-7077		BAUCHMAN, LYNDLELLA A; BAUCHMAN, STEPHEN G
	16N	20E	34	SWNESE	2	0.35	17.7	IRRIGATION	72-7506		DOYTON, KAREN A; DOYTON, SYDNEY L
	12N	19E	7	NWNESE	6	2.61	29	IRRIGATION	72-4076		PETERSEN RANCH TRUST
	11N	16E	25	NESESE	5	20.88		INDUSTRIAL, INDUSTRIAL FROM STORAGE, INDUSTRIAL STORAGE	72-7193		THOMPSON CREEK MINING CO
	11N	16E	28	SENE	7	0.3		ADMINISTRATIVE	72-10969		UNITED STATES OF AMERICA ACTING THROUGH
	15N	20E	3	NWSENE	6	13.2	2560.5	IRRIGATION	72-16498A, 72-16498B, 72-16498C, 72-16498D, 72-2138, 72-2302		PARKINSON FOUNDATION SEED FARM

**ATTACHMENT B**  
POINTS OF DIVERSION IN WATER RESOURCES ADMINISTRATIVE BASIN 72 AFFECTED BY THIS ORDER

WATER SOURCE NAME	TOWNSHIP	RANGE	SECT.	QQQ	QDV LOT NUMBER	TOTAL DIVERSION RATE (CFS)	TOTAL IRRIGATED ACRES	WATER USER	WATER RIGHT NUMBER(S)	DIVERSION TYPE	OWNER(S)
SALMON RIVER	13N	18E	32	NWSWNE	5	228.59	33175.2	IRRIGATION, FISH PROPAGATION	72-10324, 72-10325, 72-11749, 72-16531, 72-2076A, 72-2076B, 72-7051, 72-7269, 72-184, 72-238, 72-4010, 72-4020, 72-10120, 72-185A, 72-4192A, 72-185B, 72-18630, 72-10235, 72-4192C, 72-7492, 72-186A, 72-187B, 72-186B, 72-2091A, 72-7483		CHALLIS IRRIGATION CO CHALLIS IRRIGATION COMPANY INC CHIVERS, GARTH T; CHIVERS, GLENIS M HUNT, RYAN N MALONE, HELEN P; MALONE, TED L ROJOEMCO SCHOWENGERDT, CHRISTINE E; SCHOWENGERDT, RICHARD W STATE OF IDAHO SULLIVAN, JOE; SULLIVAN, TONI K WINTER, FRED M; WINTER, KATHERINE K ANDERSEN, JOSEPH N STATE OF IDAHO
	12N	18E	19	SWSESW	8	1.3	25	IRRIGATION, FISH PROPAGATION	72-18605, 72-18606, 72-10103, 72-7076		HIGH MOUNTAIN RANCHES LTD PARTNERSHIP UNITED STATES OF AMERICA ACTING THROUGH ENDERLIN, SHARON ARLENE UNITED STATES OF AMERICA ACTING THROUGH
	11N	18E	14	NENWSW	7	5.4	135	IRRIGATION			
	11N	17E	30	NESWSE	9	0.25	12.3	IRRIGATION			
	11N	17E	29	SWNW	7	0.15	26	IRRIGATION			
	13N	18E	16	SWSWSE	8	263.25	7905.7	IRRIGATION, STOCKWATER	72-4144C, 72-4144D, 72-7087, 72-7435, 72-10107, 72-10480, 72-10481, 72-10482, 72-16278A, 72-16279B, 72-16611, 72-16612, 72-16613, 72-16615, 72-16616, 72-4055A, 72-4080AB, 72-4080B, 72-4080C, 72-4080D, 72-4080E, 72-4080F, 72-4080G, 72-4080H, 72-4080I, 72-4080J, 72-4080K, 72-4080L, 72-4080M, 72-4080N, 72-4080P, 72-4080Q, 72-4080S, 72-4080T, 72-4080V, 72-4080X, 72-10086A, 72-4144A, 72-10086B, 72-4152		CHESTER, JOE D; CHESTER, NANCY L CUTLER, CHERYL LAVERTY GINI DITCH CO INC JOSE DITCH CO INC LAVERTY, GLADYS; LAVERTY, RAY UNITED STATES OF AMERICA ACTING THROUGH VAN PELT, CINDY; VAN PELT, KURT W
	15N	19E	26	NENESW	3	15.47	448.6	IRRIGATION, STOCKWATER, FISH PROPAGATION	72-151A, 72-151C, 72-151D, 72-152A, 72-152C, 72-4025, 72-7055A, 72-7495, 72-4032, 72-4033, 72-4034, 72-152D, 72-7055B		DUNFEE FAMILY TRUST STATE OF IDAHO THORNOCK, NYLE J; THORNOCK, SHIRLEY ANN UNITED STATES OF AMERICA ACTING THROUGH
SILVER CREEK	11N	15E	4	SWNW		5		RECREATION, RECREATION STORAGE	72-7403		J R SIMPLOT CO
SINK CREEK	11N	18E	10	NWSWNE		0.9	45	IRRIGATION, STOCKWATER	72-4090		HIGH MOUNTAIN RANCHES LTD PARTNERSHIP
SLATE CREEK	10N	16E	20	SWNW		0.74	7	IRRIGATION	72-16546A		DU PONT, WILLIS
	10N	16E	8	SWNESE		1.26	12	IRRIGATION	72-16546B		DU PONT, WILLIS

# ATTACHMENT B

POINTS OF DIVERSION IN WATER RESOURCES ADMINISTRATIVE BASIN 72 AFFECTED BY THIS ORDER

WATER SOURCE NAME	TOWNSHIP	RANGE	SECT.	DDQ	GOV. LOT NUMBER	TOTAL DIVERSION RATE (CFS)	TOTAL IRRIGATED ACRES	WATER USES	WATER RIGHT NUMBER(S)	DIVERSION TYPE	OWNER(S)
SPRING	13N	15E	29	NESW		0.33		INDUSTRIAL	72-7115, 72-7116		HECLA MINING COMPANY
	08N	17E	32	NESWNW		0.4	4.5	DOMESTIC, IRRIGATION	72-4130		DOWTON, KAREN A; LEUZINGER, GARY; LEUZINGER, TIMOTHY
	14N	17E	27	NNWSEW		0.02	136.7	DOMESTIC, IRRIGATION	72-10250		GREEN, ROBERTA H
	13N	18E	10	NWSWSE		0.04	10	DOMESTIC, IRRIGATION	72-7539		COLE, DALE; COLE, MYLES
	14N	18E	3	SESWNE		0.08	22	IRRIGATION, STOCKWATER	72-16563		GUERRERO, MELISSA E; GUERRERO, ROLF J
	15N	19E	14	SWSESW		0.73	9.1	IRRIGATION	72-10032		CHALLIS, JOHN R; CHALLIS, PATRICIA W
	11N	16E	4	SEWSE		20.89		INDUSTRIAL, INDUSTRIAL FROM STORAGE, INDUSTRIAL STORAGE	72-4189		WEGNER, ROBIN J
	11N	16E	4	SEWSE		20.89		INDUSTRIAL, INDUSTRIAL FROM STORAGE, INDUSTRIAL STORAGE	72-7193		JONES, TUDDIE; JONES, VERL
	14N	18E	12	NNNENW		0.5	40	IRRIGATION	72-7193		THOMPSON CREEK MINING CO
	13N	15E	29	NNWSEW		14.72		DIVERSION TO STORAGE, MINING FROM STORAGE, MINING STORAGE	72-4106		THOMPSON CREEK MINING CO
	15N	18E	33	SESESW		0.23	27	DOMESTIC, IRRIGATION, STOCKWATER	72-7511		MEYER, JUDITH; MEYER, KEVIN
	13N	18E	10	SESWNE		0.14	15	DOMESTIC, IRRIGATION, STOCKWATER	72-100448, 72-7431		HECLA MINING CO
	13N	18E	10	NNWSE		0.14	15	DOMESTIC, IRRIGATION, STOCKWATER	72-4117		BURCHILL, R RICHARD; BURCHILL, RUTH E
	13N	18E	10	SWNEDE		0.14	15	DOMESTIC, IRRIGATION, STOCKWATER	72-4117		GUERRERO, MELISSA E; GUERRERO, ROLF J
	14N	19E	10	NWSESW		2.4	69	IRRIGATION	72-4117		GUERRERO, MELISSA E; GUERRERO, ROLF J
	14N	19E	15	NESWSE		4	164	IRRIGATION	72-2134		PHILPS, CHERYL; PHILPS, RICK
	14N	19E	15	SEWSE		2.4	69	IRRIGATION	72-4139, 72-5		THE DANIEL J MAHONEY JR LIFETIME TRUST II
	14N	19E	15	SEWSE		0.24	6	IRRIGATION	72-2134		PHILPS, CHERYL; PHILPS, RICK
	14N	19E	23	NNNNW		1.14	108.2	IRRIGATION, STOCKWATER	72-4140		THE DANIEL J MAHONEY JR LIFETIME TRUST II
	14N	19E	23	NNNNW		6	216.4	IRRIGATION	72-4167A		THE DANIEL J MAHONEY JR LIFETIME TRUST II
	14N	18E	23	NNNENW		6.78	324.6	IRRIGATION	72-41388		THE DANIEL J MAHONEY JR LIFETIME TRUST II
	12N	20E	10	SWNW		6.88		FISH PROPAGATION	72-4138A, 72-4138B		THE DANIEL J MAHONEY JR LIFETIME TRUST II
	12N	20E	25	SWNWSW		0.31		DOMESTIC, STOCKWATER	72-7209		INGRAM, TIMOTHY A
	12N	20E	25	SWNWSW		0.31		DOMESTIC, STOCKWATER	72-10383		MOUNTAIN SPRINGS RANCH
SPUD CREEK	11N	18E	33	NWSESW		1.5	21.4	IRRIGATION	72-10383		MOUNTAIN SPRINGS RANCH
	11N	18E	33	NWSESW		1.5	21.4	IRRIGATION	72-4073		ST CLAIR, ROBERT C
	11N	18E	33	SEWSE		1.5	21.4	IRRIGATION	72-4073		ST CLAIR, ROBERT C
	11N	18E	33	NNWSE		1.5	21.4	IRRIGATION	72-4073		ST CLAIR, ROBERT C
	11N	18E	33	SEWSE		1.5	21.4	IRRIGATION	72-4073		ST CLAIR, ROBERT C
	11N	18E	33	NNWSE		1.5	21.4	IRRIGATION	72-4073		ST CLAIR, ROBERT C
	11N	17E	8	SESENE		1.71	23.4	IRRIGATION	72-4073		ST CLAIR, ROBERT C
	11N	17E	8	SESENE		1.71	23.4	IRRIGATION	72-137		THOMPSON CREEK MINING CO
SQUAW CREEK	11N	17E	16	SWSESW		2	44	IRRIGATION	72-137		THOMPSON CREEK MINING CO
	11N	17E	21	SWSE		4.5		FISH PROPAGATION	72-133		THOMPSON CREEK MINING CO
	11N	17E	28	NNWNE		0.27	7.4	IRRIGATION	72-7549		STATE OF IDAHO
	11N	17E	21	NESWSE		2.59	36	IRRIGATION	72-16841, 72-16843		MAY, PAUL L; MAY, SHARON L
									72-136		THOMPSON CREEK MINING CO
	11N	17E	28	NNWNE		9.27	303.9	IRRIGATION	72-1348, 72-16497B		BERLAGE, FRANK R; FRANK R BERLAGE LIVING TRUST
									72-16957, 72-16959		HERRICK, GERALD D; HERRICK, KATHRYN S
									72-16656, 72-16658		MC GOWAN, BECKY J; MC GOWAN, THOMAS V
	11N	17E	28	SWNESE		9.27	303.9	IRRIGATION	72-1348, 72-16497B		BERLAGE, FRANK R; FRANK R BERLAGE LIVING TRUST
									72-16657, 72-16659		HERRICK, GERALD D; HERRICK, KATHRYN S
SULLIVAN CREEK	11N	17E	28	SWNESE		0.27	7.4	IRRIGATION	72-16656, 72-16658		MC GOWAN, BECKY J; MC GOWAN, THOMAS V
	11N	17E	27	SWSWNE		2.24	26.2	DOMESTIC, IRRIGATION	72-16641, 72-16643		MAY, PAUL L; MAY, SHARON L
	11N	17E	27	NNWSE		2.24	26.2	DOMESTIC, IRRIGATION	72-2061		HARDING, KATHLEEN D; SHANNON, ANNE
	11N	17E	27	SEWSE		2.24	26.2	DOMESTIC, IRRIGATION	72-2061		HARDING, KATHLEEN D; SHANNON, ANNE
SULLIVAN HOT SPRINGS	11N	17E	27	SESESW	7	2.24	26.2	DOMESTIC, IRRIGATION	72-2061		HARDING, KATHLEEN D; SHANNON, ANNE
SWIFT GULCH CREEK	12N	15E	3	NWSESW		1		DOMESTIC, FIRE PROTECTION, INDUSTRIAL	72-7423		BARRETT, R M

# ATTACHMENT B

POINTS OF DIVERSION IN WATER RESOURCES ADMINISTRATIVE BASIN 72 AFFECTED BY THIS ORDER

WATER SOURCE NAME	TOWNSHIP	RANGE	SECT.	QQQ	GOV. LOT NUMBER	TOTAL DIVERSION RATE (CFS)	TOTAL IRRIGATED ACRES	WATER USES	WATER RIGHT NUMBER(S)	DIVERSION TYPE	OWNER(S)
TEWALT SLOUGH	14N	19E	23	SESESW		0.46	136.8	IRRIGATION, STOCKWATER	72-49		THE DANIEL J MAHONEY JR LIFETIME TRUST II
	14N	19E	23	SWSWNE	3	2.84	167.3	IRRIGATION	72-4027		THE DANIEL J MAHONEY JR LIFETIME TRUST II
THOMPSON CREEK	11N	16E	25	NESENE		0.82	24	IRRIGATION	72-4159A		ELGAN, CLARELYN; ELGAN, DOUGLAS L
									72-7501		HUTCHISON, JOHN D; HUTCHISON, PATRICIA M
									72-4159F		THOMPSON CREEK MINING CO
									72-4159D		TURNER, ROBERT E; TURNER, SANDRA L
TREON CREEK	11N	15E	25	SWNESE		0.35		DOMESTIC, MINING	72-7518		ARMOUR, SAMUEL F
									72-7418		ELKHORN PLACER ASSN
									72-2135B		FULLER, CLYDE; ROBERTS, CLEO
									72-7098		TREON CREEK WATER USERS
UNNAMED LAKES	14N	17E	5	SESESW			95.4	IRRIGATION FROM STORAGE, IRRIGATION STORAGE	72-4000B	Injection	DALE, LYNDA L; URBAN, DAN J
	14N	17E	5	SESESW			95.4	IRRIGATION FROM STORAGE, IRRIGATION STORAGE	72-4000A	Injection	THOMAS, MIKE
	14N	18E	6	NESEMW			95.4	IRRIGATION FROM STORAGE, IRRIGATION STORAGE	72-4000A		DALE, LYNDA L; URBAN, DAN J
	14N	18E	6	NESENE			55.4	IRRIGATION FROM STORAGE, IRRIGATION STORAGE	72-4000B	Rediversion	THOMAS, MIKE
									72-4000A	Rediversion	DALE, LYNDA L; URBAN, DAN J
	14N	18E	6	NESENE			55.4	IRRIGATION FROM STORAGE, IRRIGATION STORAGE	72-4000A	Rediversion	THOMAS, MIKE
UNNAMED SLOUGH	14N	19E	22	SENESE		0.44	22	IRRIGATION	72-4167B		THE DANIEL J MAHONEY JR LIFETIME TRUST II
	14N	19E	26	SWNESE	2	1	100	IRRIGATION	72-2112, 72-2114		BUTTS, DONNA L; BUTTS, THOMAS A
UNNAMED STREAM	12N	13E	1	NWNESE		0.52		DOMESTIC, MINING	72-4175		NIECE, JACK; NIECE, RUTH V
	12N	13E	1	NESENE		0.52		DOMESTIC, MINING	72-4175		NIECE, JACK; NIECE, RUTH V
	14N	17E	27	NWSESW		0.2	136.7	IRRIGATION	72-10251		GREEN, ROBERTA H
	14N	17E	34	NESENE		0.2	136.7	IRRIGATION	72-10253		GREEN, ROBERTA H
	14N	17E	27	SESWSE		0.2	136.7	IRRIGATION	72-10254		GREEN, ROBERTA H
	14N	17E	27	NESENE		0.2	136.7	IRRIGATION	72-10248		GREEN, ROBERTA H
	14N	17E	27	SESENE		0.4	136.7	IRRIGATION	72-10247		GREEN, ROBERTA H
	13N	16E	3	SENESE		0.5	12.5	IRRIGATION, MITIGATION, STOCKWATER	72-4174A		CHRISTOPHER W JAMES TRUST
									72-4174C		FIRSTFRUITS FOUNDATION
									72-4174D		UNITED STATES OF AMERICA ACTING THROUGH
	14N	19E	9	NWNESE		0.88	48.4	IRRIGATION	72-123, 72-2104D		DUNGAN, JIM L; DUNGAN, WATANA
	13N	19E	16	SENESE	4	0.87	11	IRRIGATION, STOCKWATER	72-4160A		BENNETTS, JAMES R; BENNETTS, JO ANN
	13N	19E	16	SESESE		0.46		FISH PROPAGATION	72-4160B		BENNETTS, JAMES R; BENNETTS, JO ANN
	14N	19E	22	NESESE		1.36	65	IRRIGATION	72-10362		THE DANIEL J MAHONEY JR LIFETIME TRUST II
	14N	19E	23	SESESW		2.84	167.3	IRRIGATION	72-4027		THE DANIEL J MAHONEY JR LIFETIME TRUST II
	14N	19E	23	SWSWNE	3	1.21	97.3	IRRIGATION	72-4165, 72-4166		THE DANIEL J MAHONEY JR LIFETIME TRUST II
	14N	19E	26	SENESE	5	1.89	33.8	IRRIGATION	72-10139		HAMMOND, ROBERT C
	13N	15E	30	NESE		7.36		DIVERSION TO STORAGE, MINING FROM STORAGE, MINING STORAGE	72-4042		STARK, BRENDA; STARK, MARK
	13N	15E	29	NWSEW		1		INDUSTRIAL	72-7511		HECLA MINING CO
	13N	15E	28	NWNEW		7.36		DIVERSION TO STORAGE, MINING FROM STORAGE, MINING STORAGE	72-7503		HECLA MINING CO
	14N	18E	2	NWSENE		0.06	12	IRRIGATION, STOCKWATER	72-7511		HECLA MINING CO
VAN HORN CREEK	17N	18E	25	SENESE		3.74	251.2	IRRIGATION, STOCKWATER	72-16559		WEGNER, ROBIN J
	17N	18E	31	SWNESE		2.87	85.8	IRRIGATION	72-155, 72-156, 72-157, 72-16276		BACKUS, G LYNN; BACKUS, SHARON L
	17N	18E	31	SENESE		2.87	85.8	IRRIGATION	72-10243, 72-163, 72-164		MORGAN CREEK CATTLE ASSN
									72-10243, 72-163, 72-164		MORGAN CREEK CATTLE ASSN

**ATTACHMENT B**  
POINTS OF DIVERSION IN WATER RESOURCES ADMINISTRATIVE BASIN 72 AFFECTED BY THIS ORDER

WATER SOURCE NAME	TOWNSHIP	RANGE	SECT	QQQ	DOV LOT NUMBER	TOTAL DIVERSION RATE (CFS)	TOTAL IRRIGATED ACRES	WATER USED	WATER RIGHT NUMBER(S)	DIVERSION TYPE	OWNER(S)
WARM SPRING CREEK	13N	19E	2	SEWNNE	2	10.19	176.4	IRRIGATION	72-4222A	Diversion and Rediversion	CHIVERS, GARTH T, CHIVERS, GLENIS M
	13N	19E	2	NNWNE		4	70	IRRIGATION	72-4192A	Diversion and Rediversion	HUNT, RYAN H
	13N	19E	11	SESE		6	326	IRRIGATION	72-4222B		ROJGEMCO
	13N	19E	2	NESE		5	250	IRRIGATION, STOCKWATER	72-7360		HUNT, GLENDON H
	13N	19E	2	SENESE		0.84		STOCKWATER	72-7364		SCHOWENGERDT, RICHARD W
	13N	19E	12	SENNNW		0.52	4	IRRIGATION	72-4005		SALMON RIVER RANCHES LTD CO
	13N	19E	13	NENW		6	326	IRRIGATION	72-4223		TUPPER, FRANCES, TUPPER, MICHAEL
									72-7360		HUNT, GLENDON H
									72-140C		KOEPPEN, KENT K
	13N	20E	18	SESESW		30.39	5915.9	IRRIGATION, STOCKWATER	72-16588		UNITED STATES OF AMERICA ACTING THROUGH
									72-10141, 72-10142, 72-10143, 72-16597		VON MORGANROTH, LOIS
	13N	20E	18	NNWSE		30.19	6593.9	IRRIGATION, STOCKWATER, IRRIGATION FROM STORAGE, IRRIGATION STORAGE, STOCKWATER FROM STORAGE, STOCKWATER	72-16588, 72-16600		UNITED STATES OF AMERICA ACTING THROUGH
	13N	20E	18	NWSE		6	326	IRRIGATION	72-10141, 72-10142, 72-10143, 72-16597, 72-16599		VON MORGANROTH, LOIS
									72-7360		HUNT, GLENDON H
	13N	20E	32	NNWNE		30.19	5905.9	IRRIGATION, STOCKWATER	72-16588		UNITED STATES OF AMERICA ACTING THROUGH
									72-10141, 72-10142, 72-10143, 72-16597		VON MORGANROTH, LOIS
	13N	20E	32	SEWNNE		30.19	5905.9	IRRIGATION, STOCKWATER	72-16588		UNITED STATES OF AMERICA ACTING THROUGH
									72-10141, 72-10142, 72-10143, 72-16597		VON MORGANROTH, LOIS
	12N	20E	4	NESENW		30.19	5905.9	IRRIGATION, STOCKWATER	72-16588		UNITED STATES OF AMERICA ACTING THROUGH
									72-10141, 72-10142, 72-10143, 72-16597		VON MORGANROTH, LOIS
	12N	20E	4	SENESE		30.19	5905.9	IRRIGATION, STOCKWATER	72-16588		UNITED STATES OF AMERICA ACTING THROUGH
									72-10141, 72-10142, 72-10143, 72-16597		VON MORGANROTH, LOIS
	12N	20E	10	SENNWSW		30.19	5905.9	IRRIGATION, STOCKWATER	72-16588		UNITED STATES OF AMERICA ACTING THROUGH
									72-10141, 72-10142, 72-10143, 72-16597		VON MORGANROTH, LOIS
	12N	20E	10	NENWSW		30.19	5905.9	IRRIGATION, STOCKWATER	72-16588		UNITED STATES OF AMERICA ACTING THROUGH
									72-10141, 72-10142, 72-10143, 72-16597		VON MORGANROTH, LOIS
	12N	20E	35	NESESE		6.4	225.3	IRRIGATION, STOCKWATER	72-144		MOUNTAIN SPRINGS RANCH
	12N	20E	35	SESESE		6.4	225.3	IRRIGATION, STOCKWATER	72-144		MOUNTAIN SPRINGS RANCH
	12N	20E	23	SESESE		6.4	225.3	IRRIGATION, STOCKWATER	72-144		MOUNTAIN SPRINGS RANCH
	12N	20E	26	SWNESE		6.4	225.3	IRRIGATION, STOCKWATER	72-144		MOUNTAIN SPRINGS RANCH
	12N	20E	26	SWSENE		6.4	225.3	IRRIGATION, STOCKWATER	72-144		MOUNTAIN SPRINGS RANCH
	11N	20E	2	SESESE		6.4	225.3	IRRIGATION, STOCKWATER	72-144		MOUNTAIN SPRINGS RANCH
	12N	20E	26	SESESE		6.4	225.3	IRRIGATION, STOCKWATER	72-144		MOUNTAIN SPRINGS RANCH
WARM SPRINGS	12N	20E	10	NNWSW		6.98		FISH PROPAGATION	72-7209		INGRAM, TIMOTHY A
WARM SPRINGS CREEK	11N	15E	34	SEWNNE		1.58	12.5	IRRIGATION	72-4093B		SORENSEN, CAROLE K
	11N	15E	34	NNNE		0.28		FISH PROPAGATION	72-7489		STATE OF IDAHO
	11N	15E	34	NENE		0.8		FISH PROPAGATION	72-7488		STATE OF IDAHO
	13N	20E	32	NNNE		25		POWER	72-7372		VON MORGANROTH, LOIS
	13N	20E	32	NENE		25		POWER	72-7372		VON MORGANROTH, LOIS
	12N	20E	10	NNWSW		25		POWER	72-7375		VON MORGANROTH, LOIS

**ATTACHMENT B**  
POINTS OF DIVERSION IN WATER RESOURCES ADMINISTRATIVE BASIN 72 AFFECTED BY THIS ORDER

WATER SOURCE NAME	TOWNSHIP	RANGE	SECT	QCD	GOV. LOT NUMBER	TOTAL DIVERSION RATE (CFS)	TOTAL IRRIGATED ACRES	WATER USES	WATER RIGHT NUMBER(S)	DIVERSION TYPE	OWNER(S)
WASTE WATER	14N	19E	32	SWNWNE		0.25	3	IRRIGATION	72-10177		MC GOWAN, RUBY H; MC GOWAN, VERNE A
	14N	19E	32	NWNWNE		0.25	3	IRRIGATION	72-10177		MC GOWAN, RUBY H; MC GOWAN, VERNE A
	14N	19E	15	NESWSE		2.4	82	IRRIGATION	72-4130		THE DANIEL J MAHONEY JR LIFETIME TRUST II
	14N	19E	15	SESWSE		0.24	6	IRRIGATION	72-4140		THE DANIEL J MAHONEY JR LIFETIME TRUST II
	14N	19E	27	NWSESE		0.17	5.5	IRRIGATION	72-7377		SAVAGE, ROBERT N
	14N	19E	22	SENESE		1.14	108.2	IRRIGATION, STOCKWATER	72-4187A		THE DANIEL J MAHONEY JR LIFETIME TRUST II
	14N	19E	14	NWNESW		6	216.4	IRRIGATION	72-4138B		THE DANIEL J MAHONEY JR LIFETIME TRUST II
	14N	19E	23	NENENW		0.76	108.2	IRRIGATION	72-4138A		THE DANIEL J MAHONEY JR LIFETIME TRUST II
	15N	19E	24	NESW		1.32	22	IRRIGATION	72-4030		HUGHES, DELBERT M; HUGHES, DONNA LENOR
	15N	19E	24	NWSE	6	1.32	22	IRRIGATION	72-4030		HUGHES, DELBERT M; HUGHES, DONNA LENOR
WEST FORK MORGAN CREEK	14N	19E	31	SESENE		0.2	6.1	IRRIGATION	72-7041A		ARMBRUSTER, MARK A; ARMBRUSTER, VICKI
									72-7041B		WOOD, DAVID M; WOOD, DEBORAH K
WEST PASS CREEK	08N	17E	29	SESWSW		1.66	75.2	IRRIGATION	72-158A, 72-159A, 72-160A, 72-16278		HAWKINS, TINA WEEKS
	08N	17E	32	NESWNW		1.2	75.2	IRRIGATION	72-234, 72-235		DOWTON, KAREN A; LEUZINGER, GARY; LEUZINGER, TIMOTHY
	08N	17E	32	SENNWN		1.68	75.2	IRRIGATION	72-234		DOWTON, KAREN A; LEUZINGER, GARY; LEUZINGER, TIMOTHY
	08N	17E	32	NWSENE		1.66	75.2	IRRIGATION	72-234, 72-235		DOWTON, KAREN A; LEUZINGER, GARY; LEUZINGER, TIMOTHY
WHITE VALLEY CREEK	14N	19E	5	NANENE		0.03	13.5	DOMESTIC, IRRIGATION, STOCKWATER	72-7431		BURCHILL, R RICHARD; BURCHILL, RUTH E
	14N	19E	5	SENESE	1	0.96	43.5	IRRIGATION, STOCKWATER	72-1004AB, 72-28C		BURCHILL, R RICHARD; BURCHILL, RUTH E
YANKEE FORK	12N	15E	20	SESW		5		RECREATION, RECREATION STORAGE	72-7400		J R SIMPLOT CO
	12N	15E	29	NWSE		5		RECREATION, RECREATION STORAGE	72-7401		J R SIMPLOT CO
	12N	15E	29	NWSE		5		RECREATION, RECREATION STORAGE	72-7404		J R SIMPLOT CO
	12N	15E	9	NESW		0.8		MINING	72-7083		BAKER, DOUGLAS L
	12N	15E	10	SENNWN		0.3		MINING	72-7044		BARRETT, LENORE M; BARRETT, R M

**Notes:**

1. This table lists points of diversion where the total of the water right diversion rates exceeds 0.24 cfs, or the total acres irrigated exceeds five acres. Ground water rights that are for purely domestic and/or stockwater purposes, as defined in section 42-111, Idaho Code, are excluded from this listing.
2. The points of diversion listed on this table are based on all of the legal points of diversion, injection, or redirection for water rights in Basin 72. Although some of the legal points of diversion may have been abandoned, consolidated or are infrequently used, water right owners must submit plans for complying with this order, or must provide a written explanation to IDWR why the diversion should be exempted from this order.
3. The current owners of the water rights listed are responsible for complying with this order. The owners listed on this table represent the current owners of record for the water rights listed. If the water right or the property has been sold, the owner of record may not be the current owner of the water right. The listed owner should contact IDWR if they no longer own the water right as listed on this table.

**EXPLANATORY INFORMATION  
TO ACCOMPANY A  
PRELIMINARY ORDER**

(To be used in connection with actions when a hearing was not held)

(Required by Rule of Procedure 730.02)

The accompanying order or approved document is a "**Preliminary Order**" issued by the department pursuant to section 67-5243, Idaho Code. It can and will become a final order without further action of the Department of Water Resources ("department") unless a party petitions for reconsideration, files an exception and brief, or requests a hearing as further described below:

**PETITION FOR RECONSIDERATION**

Any party may file a petition for reconsideration of a preliminary order with the department within fourteen (14) days of the service date of this order. The department will act on a petition for reconsideration within twenty-one (21) days of its receipt, or the petition will be considered denied by operation of law. See Section 67-5243(3) Idaho Code.

**EXCEPTIONS AND BRIEFS**

Within fourteen (14) days after (a) the service date of a preliminary order, (b) the service date of a denial of a petition for reconsideration from this preliminary order, or (c) the failure within twenty-one (21) days to grant or deny a petition for reconsideration from this preliminary order, any party may in writing support or take exceptions to any part of a preliminary order and may file briefs in support of the party's position on any issue in the proceeding with the Director. Otherwise, this preliminary order will become a final order of the agency.

**REQUEST FOR HEARING**

Unless a right to a hearing before the Department or the Water Resource Board is otherwise provided by statute, any person aggrieved by any final decision, determination, order or action of the Director of the Department and who has not previously been afforded an opportunity for a hearing on the matter may request a hearing pursuant to section 42-1701A(3), Idaho Code. A written petition contesting the action of the Director and requesting a hearing shall be filed within fifteen (15) days after receipt of the denial or conditional approval.

**ORAL ARGUMENT**

If the Director grants a petition to review the preliminary order, the Director shall allow all parties an opportunity to file briefs in support of or taking exceptions to the preliminary order and may schedule oral argument in the matter before issuing a final order. If oral arguments are to be heard, the Director will within a reasonable time period notify each party of the place, date and hour for the argument of the case. Unless the Director orders otherwise, all oral arguments will be heard in Boise, Idaho.



### **CERTIFICATE OF SERVICE**

All exceptions, briefs, requests for oral argument and any other matters filed with the Director in connection with the preliminary order shall be served on all other parties to the proceedings in accordance with IDAPA Rules 37.01.01302 and 37.01.01303 (Rules of Procedure 302 and 303).

### **FINAL ORDER**

The Director will issue a final order within fifty-six (56) days of receipt of the written briefs, oral argument or response to briefs, whichever is later, unless waived by the parties or for good cause shown. The Director may remand the matter for further evidentiary hearings if further factual development of the record is necessary before issuing a final order. The department will serve a copy of the final order on all parties of record.

Section 67-5246(5), Idaho Code, provides as follows:

Unless a different date is stated in a final order, the order is effective fourteen (14) days after its issuance if a party has not filed a petition for reconsideration. If a party has filed a petition for reconsideration with the agency head, the final order becomes effective when:

- (a) the petition for reconsideration is disposed of; or
- (b) the petition is deemed denied because the agency head did not dispose of the petition within twenty-one (21) days.

### **APPEAL OF FINAL ORDER TO DISTRICT COURT**

Pursuant to sections 67-5270 and 67-5272, Idaho Code, if this preliminary order becomes final, any party aggrieved by the final order or orders previously issued in this case may appeal the final order and all previously issued orders in this case to district court by filing a petition in the district court of the county in which:

- i. A hearing was held,
- ii. The final agency action was taken,
- iii. The party seeking review of the order resides, or
- iv. The real property or personal property that was the subject of the agency action is located.

The appeal must be filed within twenty-eight (28) days of this preliminary order becoming final. See section 67-5273, Idaho Code. The filing of an appeal to district court does not itself stay the effectiveness or enforcement of the order under appeal.

# **Information Sheet**

This information sheet is intended to provide additional information for users affected by this order.

## **Diversions on Federal Lands:**

### **Diversions on United States Forest Service (USFS) Lands.**

Installation of headgates and flow measuring devices on USFS lands may require a special use permit or other authorization. Please contact the appropriate USFS office for further information prior to initiating any ground disturbing activity on USFS land. If your diversion is within the Sawtooth National Forest, please contact the Sawtooth National Recreation Area office at the number below.

### **Diversions in the Sawtooth National Recreation Area (SNRA).**

This includes all diversions within the SNRA, including those on private and those on public lands. All structures associated with diversions within the Sawtooth National Recreation Area must meet scenic easement requirements on lands on which the United States owns an easement. Private lands within the Sawtooth National Recreation Area that are not encumbered by a scenic easement must be in conformance with the Private Lands Regulations (36 CFR Part 292). Diversions within the SNRA on United States Forest Service lands must also comply with permitting requirements of the United States Forest Service. Prior to constructing or developing plans for headgates and measuring devices, users should contact the SNRA office and identify any special considerations or requirements of the SNRA.

### **Diversions on Bureau of Land Management (BLM) Lands.**

Water right owners with points of diversion on BLM lands should contact the agency and identify any special requirements prior to developing plans for headgates and measuring devices.

#### **SNRA Office**

HC 64, Box 8291  
5 North Fork Canyon Rd  
Ketchum, ID 83340  
208-727-5000

#### **Salmon-Challis Nat. Forest**

Forest Supervisor's Office  
1206 So. Challis Street  
Salmon, ID 83467  
(208) 756-5100

#### **BLM Challis Field Office**

Tim Vanek  
801 Blue Mountain Road  
Challis, Idaho 83226  
(208) 879-6200

## **Other Considerations:**

### **Ownership Change and Water Right Updates.**

IDWR recognizes that changes in water right ownership and points of diversion have occurred and are not always reflected in the IDWR records. Some of the diversion locations listed in this order may no longer be in use, or may have been moved or consolidated with other diversions. Water right ownership may not be up to date, and the points of diversion listed in this order may include unused diversions. If the water right ownership and/or point of diversion information listed in the order do not appear to be correct, please contact IDWR to correct the information.

### **IDWR Workshop.**

IDWR plans to hold a one-day workshop during the week of March 12, 2007. The workshop will focus on design and construction of control works and measuring devices. The workshop will also discuss other opportunities available to users to improve their water distribution systems and spread the cost of construction. These opportunities include: consolidating diversions, revising distribution systems, and participating in existing state and federal programs that may provide some funding to the user. IDWR will send notice of the workshop to water users when the time and location have been scheduled.

### **Fish Screens.**

Some of the diversions listed in this order may be scheduled to have a fish screen installed by the Idaho Department of Fish and Game (IDFG). Users should contact IDFG at the address below to ensure the plans for fish screens will not conflict with the user's plans for measuring devices and headgates. In some cases, up to 75% of the cost for installation of controlling works is provided with the installation of the fish screen. Additionally, users who are not already scheduled to have a fish screen installed should contact IDFG to determine if a fish screen might be required in the future.

**IDFG Screen Shop**  
97 HWY 93 North.  
P.O. Box 1336  
Salmon, ID 83467  
(208) 756-6022

**STATE OF IDAHO  
DEPARTMENT OF WATER RESOURCES (IDWR)**

**MINIMUM ACCEPTABLE STANDARDS FOR  
OPEN CHANNEL AND CLOSED CONDUIT  
MEASURING DEVICES**

The source and means of diversion of water, whether surface or ground water, generally determines the measurement and reporting process. Surface water sources such as streams, springs and waste channels are normally diverted into open channels (ditches or canals), but closed conduits (pipes or culverts) are also used. Ground water is usually diverted into pipes (which may also discharge into open channels).

Measuring devices are required at or near the point of diversion from the public water source.

**OPEN CHANNEL**

**SURFACE WATER DIVERSIONS**

**I. Flow Measurement**

The following discussion is applicable only to diversions from surface water sources.

Measurement of a ground water diversion with an open channel measuring device must be pre-approved by the Department.

**A. Standard Open Channel Measuring Devices**

Standard weirs, flumes and submerged orifices are pre-calibrated devices commonly used for measuring water in open channels. The installation of one of these devices provides a fixed relationship between the stage and flow.

Various size weirs, flumes and submerged orifices are available and each type and size has a separate rating, or relationship between head and flow. Standard designs and information about installation and use of different measuring devices, including rating tables, can be provided by the department. All open channel flow diversions should be measured using one of the following standard open channel flow measuring devices commonly used in Idaho:

- contracted rectangular weir
- suppressed rectangular weir
- Cippolletti weir
- 90 degree V-notch weir
- Parshall flume
- trapezoidal flume
- submerged rectangular orifice
- constant head orifice
- ramped broad crested weir (or ramped flume)

Construction and installation of these devices should follow published guidelines. Additional information is available on the IDWR Internet site at the addresses below. Additional references are available upon request.

[http://www.idwr.idaho.gov/water/districts/water\\_measurement.htm](http://www.idwr.idaho.gov/water/districts/water_measurement.htm)

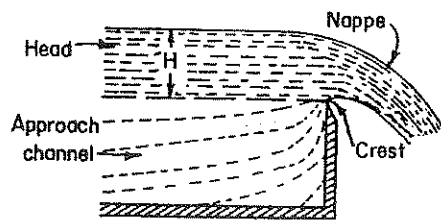


Figure 1. Generalized profile of a standard sharp-crested weir.

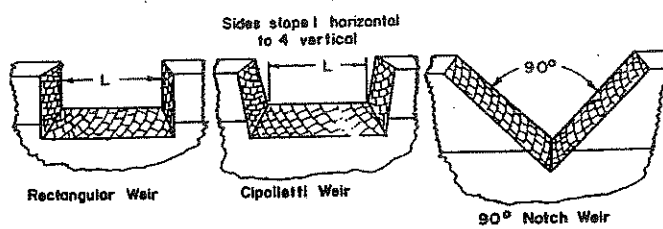


Figure 2. Examples of common weir types.

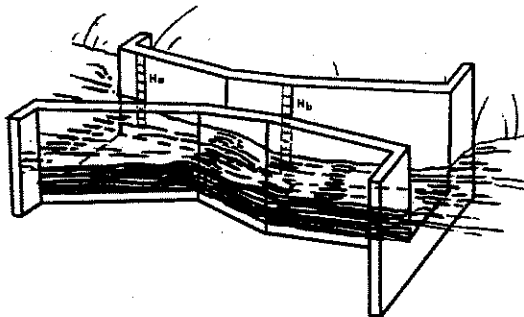


Figure 3. Parshall Flume.

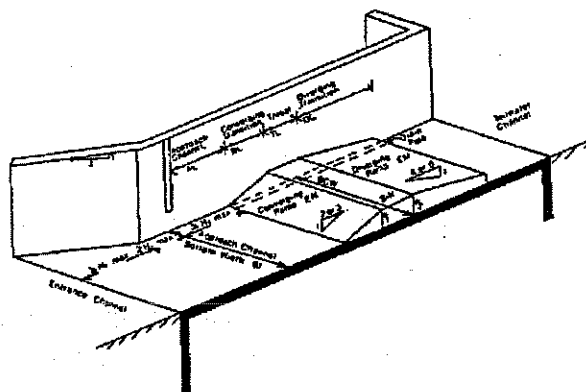


Figure 4. Ramped Flume.

### **B. Non-standard open channel devices: Rated Structures or Rated Sections**

IDWR may authorize the use of non-standard devices and rated sections provided the device or section is rated or calibrated against a set of flow measurements using an acceptable open channel current meter or a standard portable measuring device. Further restrictions and requirements are available from the Department upon request.

### **C. Closed Conduit Measuring Devices**

Refer to the Ground Water measuring section for installation, accuracy, and calibration standards of closed conduit measuring devices.

## **GROUND WATER DIVERSIONS**

Ground water diverters have the option of installing a flowmeter, or using power records to estimate water withdrawals. Information regarding the use of power records will follow this discussion of flowmeters.

### **I. Flow Measurement**

There are many flowmeters on the market, with costs ranging from several hundred dollars to several thousand dollars. In general, the higher priced meters are more accurate and require less maintenance. Most meters on the market have an acceptable accuracy rating for IDWR's guidelines. However, some types and designs are much more prone to maintenance problems. Moving parts tend to wear when sand or silt is present, and moss often plugs small orifices and slows moving parts. No single flowmeter is best for every situation. We recommend that you visit with qualified dealers and discuss your needs with them.

#### **A. Minimum Standards**

The following are minimum standards for closed conduit flowmeters:

- Minimum manufacturers' design accuracy of +/- 2 percent of reading
- Installed accuracy of at least +/- 10 percent of reading
- Meter must be calibrated with an independent, secondary measuring device when installed, and at least once every four years thereafter. In many cases, IDWR or the water district will perform this calibration.
- Must read instantaneous flow or be capable of flow rate calculation
- Must record total volume
- Non-volatile memory (power outage does not zero volume reading)
- Sufficient digits to assure "roll-over" to zero does not occur within 2 years
- Volume reading cannot be "reset" to zero
- Installed to manufacturers' specifications

Meter manufacturers typically specify that a meter must be located in a section of straight pipe at least 10 pipe diameters downstream and 5 pipe diameters upstream of any valves, bends, contractions, or other interferences which will distort the flow pattern. However, some types of meters will produce acceptable results when installed in shorter sections of

straight pipe. For example, at least one electro-magnetic flowmeter provides excellent measurement accuracy with only 5 lengths of straight pipe upstream from the meter.

Each manufacturer should provide the installation specifications for its meters. These **specifications must be adhered to** in order to achieve the accuracy required for the water measurement program. Again, we stress the importance of visiting with a qualified dealer and discussing your specific needs with them.

#### B. Types of Measuring Devices for Closed Conduits

Types	Pipe Sizes	Maintenance Required	Relative Purchase Price
Differential Head <ul style="list-style-type: none"> <li>• Orifice</li> <li>• Venturi</li> <li>• Annubar</li> </ul>	small to large	Low to high. Sand wears on sharp edges, and particles can plug small orifices and tubes.	low to medium
Force Velocity <ul style="list-style-type: none"> <li>• Turbine</li> <li>• Propeller</li> <li>• Impeller</li> </ul>	small to large	Typically moderate to high. Often problematic when exposed to sand or moss. Some cannot measure low velocities	low to medium
Ultrasonic	small to large	Low. Typically non-invasive with no moving parts to wear	high
Vortex	small to medium (about 12 to 14 inch maximum pipe diameter)	Low. Few or no moving parts to wear.	high
Electro-Magnetic	small to medium (about 12 to 14 inch maximum pipe diameter)	Low. No moving parts. Can provide good results with shorter lengths of straight pipe.	high

## **Power Records**

An alternative to installing flowmeters is the use of power records and other information to estimate the annual diversion from a pump. This method, which we call the Power Consumption Coefficient (PCC) method, utilizes information obtained from the pumping plant while running at or near full capacity. Two parameters are measured while the pump is operating: flow rate and input power. With this information, one can calculate the number of kilowatt-hours required to pump one acre foot of water. This number is unique to each well and pumping plant due to the physical attributes of the system.

To determine the rate of flow, a portable measuring device, such as an ultrasonic non-invasive meter or a differential head device, can be used. Simultaneous with the flow measurement, power is measured using the utility's kilowatt-hour meter. A qualified individual with the necessary equipment will be required to perform these measurements.

With the power consumption coefficient, an annual volume of water pumped can be calculated from the total annual kilowatt-hours of energy consumed by the pumping plant. The total power usage for each pumping plant will be supplied to the Department by electric utilities.

Some complex systems cannot use this method due to the potential for large errors. See the discussion on page 5 to see if this method can be used.

Because systems wear and water levels change, it is necessary to occasionally verify the flow to power ratio. Therefore, the power consumption coefficient must be re-calibrated at least once every four years.

## **Can power records be used to estimate my diversion?**

**Only irrigation water users may use power records** to estimate their diversion because the utilities will only provide consumption information for irrigation uses. If you are not an irrigation user, but want to use power records, you must propose a method of reporting your power consumption data.

Owners of **surface water diversions** must have a flow measuring device in most cases. The alternate method of estimating water withdrawals with power records cannot be used unless you pump from a public water source and can show the Department that it will yield reliable results (case by case determination).

Owners of **ground water diversions** can either install a totalizing flowmeter or ask the Department to use power records to estimate withdrawals. If the pump discharges to an open channel, an open channel measuring device can be employed to measure the water diverted if the device and a method of tracking hours of operation are pre-approved by the Department. Flow meters which register only instantaneous flow rate are not acceptable unless the water user can demonstrate a reliable method of tracking the number of hours the pump operates



through the season (the flow measuring device must then be read and flow rate recorded at least once per week).

Estimating total water diversion from power records requires the derivation of a relationship between power demand and flow. Flow rate and power demand must be measured simultaneously to determine the number of kilowatt hours needed to pump an acre foot of water. This relationship, called a power consumption coefficient, is applied to the year end power records to determine the total acre feet diverted.

The total water diverted can be accurately estimated if the system configuration or operation is not complex. Unfortunately, power records will not always yield acceptable results, and it will be necessary to install a flowmeter. **Flowmeters must be installed** if any of the following conditions exist:

- The well flows (artesian) so that water can be diverted when the pump is off.
- The energy consumption meter that records power used by the pump also records power used by other devices not integral to the irrigation system. For example, if the meter also records power used by a home, shop, cellar, etc., a flowmeter must be installed because power used by the pump cannot be isolated from the other devices. However, if the meter also records power used by center pivots, booster pumps, or other devices which operate when the main pump operates, the alternate method may be acceptable.
- The energy consumption meter records the power used by more than one well pump. If a deep well pump which discharges to an open pond or ditch and a relift pump are both connected to the same electrical meter, the discharge from the well pump can be measured, and a time clock can be installed to record the total number of hours of pump operation which can be multiplied by the flow rate to determine the total volume of water diverted.
- The energy supplied to the pump cannot be accurately and reliably measured. For example, most diesel and propane driven pumps do not have provisions to measure the fuel used by the engine. These will be reviewed on a case-by-case basis.
- The flow rate from the pump varies significantly due to changes in demand or operation. For example, pumps that discharge into a pressurized system some times and then open discharge at other times, or pumps that supply multiple pivots, would likely have flow rates that change drastically. These changes would alter the flow to power ratio, causing inaccurate estimates of diversions. The alternate method of estimating water withdrawals with power records may only be used if the water user can propose an acceptable method of tracking these changes in operation.
- Changing water levels cause the flow or operating pressures to vary significantly over the irrigation season.

## **CERTIFICATE OF SERVICE**

**I HEREBY CERTIFY that on this 21<sup>st</sup> February, 2007, the above and foregoing document was served on each individual or entity on the service list for this matter on file at the Idaho Department of Water Resources, 322 East Front Street, Boise, Idaho. Each individual or entity on the service list was served by placing a copy of the above and foregoing document in the United States mail, postage prepaid and properly addressed.**

**Documents served:** Preliminary Order in the matter of requiring measuring devices and controlling works on diversion from the salmon river and tributaries in WD170.

A handwritten signature in cursive script, reading "Christine Roberts", is written over a horizontal line.

**Christine Roberts  
Technical Records Specialist  
Idaho Department of Water Resources**

JOSEPH N ANDERSEN  
PO BOX 816  
CHALLIS ID 83226

KATHLEEN & ARTHUR W  
ANDERSON  
PO BOX 1177  
CHALLIS ID 83226

ALLEN R ANDERSON  
HC 68 BOX 353  
CLAYTON ID 83227

LINDA B & CHARLES L ANDERSON  
3933 MEREDITH DR  
MONTGOMERY AL 36109

MARK ANDERSON  
871 MORNINGSIDE DR  
TWIN FALLS ID 83301

CATHY & CRAIG ANDREWS  
PO BOX 1405  
CHALLIS ID 83226

ROBERT & BARBARA ANDREWS  
PO BOX 22  
CHALLIS ID 83226

RICHARD J ANDREWS  
SUNBEAM VILLAGE  
HC 67 BOX 310  
STANLEY ID 83278

STEVEN ROBERT APPLETON &  
KENNETH GILMORE SMITH  
PO BOX 15508  
BOISE ID 83715

S&RA K ARMBRUST  
PO BOX 851  
CHALLIS ID 83226

VICKI & MARK A ARMBRUSTER  
PO BOX 1127  
CHALLIS ID 83226

SAMUEL F ARMOUR  
944 E 1300 N  
SHELLEY ID 83274

SCOTT, KEITH, & PATRICIA AXLINE  
PO BOX 733  
CHALLIS ID 83226

BACK COUNTRY L L C  
DBA SMILEY CREEK LODGE  
HC 64 PO BOX 9102  
KETCHUM ID 83340

SHARON L & G LYNN BACKUS  
PO BOX 5138  
ETNA WY 83118

GLORIA BAIRD  
HC 67 BOX 765  
CLAYTON ID 83227

SHERRILL M BAIRD  
PO BOX 33263  
PHEONIX AZ 85067

DAVID WAYNE , D WAYNE, &  
MELODIE L BAKER  
HC 68 BOX 304  
CLAYTON ID 83227

CHERYL K & RICHARD DOUGLAS  
BAKER  
HC 68 BOX 350  
CLAYTON ID 83227

EDDIE E BAKER & EDDIE BAKER JR  
HC 68 BOX 375  
CLAYTON ID 83227

DOUGLAS L BAKER  
PO BOX 995  
EAGLE ID 83616

WILLIAM P BARNES & SAM  
JACKSON  
RT 1 BOX 919  
MOORE ID 83255

MICHAEL HARDY BARRETT  
PO BOX 1104  
CHALLIS ID 83226

MICHAEL H, LENORE H, & R M  
BARRETT  
PO BOX 347  
CHALLIS ID 83226

STEPHEN G & LYNDELLA A  
BAUCHMAN  
PO BOX 10  
CHALLIS ID 83226

ROSS BEALE  
647 W 24TH  
BURLEY ID 83318

VELMA BEALE  
647 WEST 24TH  
BURLEY ID 83318

JAMES LEE BEHRENS  
35955 HWY 79  
WARNER SPRINGS CA 92086

WILLIAM C & LINDA H BEIN  
PO BOX 746  
ELKHART WI 53020

FRANK H & GENEVIEVE E  
BELKOWSKI  
HC 63 BOX 1533  
CHALLIS ID 83226

JO ANN & JAMES R BENNETTS  
PO BOX 36  
CHALLIS ID 83226

DANIEL L BERMAN  
170 S MAIN  
SALT LAKE CITY UT 84101

DANNY & DENNIS BILLET  
48430 W 85TH  
LANCASTER CA 93536

RENEE M & BYRON R BIRD  
896 68TH AVE  
AMERY WI 54001

JEFFREY M & DEBRA A BITTON  
PO BOX 736  
661 TENT ST  
CHALLIS ID 83226

DENNIS HERSHALL & MIMI MARY  
BLACK  
HC 63 BOX 1605  
CHALLIS ID 83226

BLICK BROTHERS PARTNERSHIP  
PO BOX 635  
CASTLEFORD ID 83321

RONALD W & SHELLEY E BLOXHAM  
PO BOX 359  
CHALLIS ID 83226

JAMES F & VICKIE L BOLEN  
1529 N 145 ST  
OMAHA NE 68154

ROBERT R & MARJORIE D BOREN  
1002 E BANNOCK  
BOISE ID 83702

W DEAN & ALICE R BOYLE  
4298 W DAWSON DR  
MERIDIAN ID 83647

ROBERT D & SHARON SKROH  
BRADLEY  
PO BOX 241  
CHALLIS ID 83226

JAY L & PETER W BRADSHAW  
PO BOX 155  
CHALLIS ID 83226

LETA F & KENNETH BRADSHAW  
PO BOX 58  
CLAYTON ID 83227

J ROBB BRADY  
314 E SUNNYSIDE RD  
IDAHO FALLS ID 83404

MICHAEL & JOANNE BRAUN  
PO BOX 474  
CLAYTON ID 83227

BRECKENRIDGE FAMILY LIMITED  
PARTNERSHIP  
C/O KATIE BRECKENRIDGE  
PO BOX 685  
PICABO ID 83348

JOHN T BROWN  
PO BOX 61  
SUN VALLEY ID 83353

ROGER A BROWNING  
360 N BEDFORD DR  
BEVERLY HILLS CA 90210-5157

DELA DEVLIN & FRED HAROLD  
BRUBAKER  
PO BOX 97  
STANLEY ID 83278

ALY M BRUNER & NANCY A DEL  
COLLETTI  
PO BOX 1146  
CHALLIS ID 83226

BRENT J & RUTH E ROUNDS  
BRUNKER  
HC 68 BOX 303  
CLAYTON ID 83227

JANICE LEE STANFORD BURCH,  
ALAN ERNEST, LOUDON ROBERTS,  
& ERIC LYLE STANFORD  
318 S MONROE  
MOSCOW ID 83843

RUTH E & R RICHARD BURCHILL  
HC 63 BOX 1575-3  
CHALLIS ID 83226

JENNESS R BUTTERFIELD  
PO BOX 87  
CHALLIS ID 83226

WAYNE F BUTTS  
DBA GATEWAY AUTO PARTS  
PO BOX 624  
CHALLIS ID 83226

DONNA L & THOMAS A BUTTS  
PO BOX 6  
CHALLIS ID 83226

CAROLYN CALKINS & HERMAN W  
PLEUS  
260 CHECOLA CIRCLE  
BOISE ID 83704

CHARLIE CAMPBELL, DAN NUTSCH  
& R&Y M SOMERVILLE  
4050 N 3400 E  
CLAYTON ID 83227

CHARLES E CAMPBELL &  
MICHELLE MC GINLEY  
PO BOX 182  
CLAYTON ID 83227

THOMAS A ROMANOWSKI TRUST  
CARMEN M ROMANOWSKI TRUST  
319 TANO RD  
SANTA FE NM 87501

CARM-IDA LIVESTOCK  
PO BOX 84  
CARMEN ID 83462

MARY S CARSTENSEN & HANS L  
CARSTENSEN III  
PO BOX 159  
NORWELL MA 02061-0159

MARGARET C BREMER CASEY  
HC 61 BOX 3058  
CHALLIS ID 83226

GEORGE C CASTLE  
PO BOX 3070  
KETCHUM ID 83340

PATRICIA W & JOHN R CHALLIS  
CHALLIS CREEK RANCH  
PO BOX 1220  
CHALLIS ID 83226

CHALLIS CREEK CATTLE CO LLC &  
LYNDELLA A & STEPHEN G  
BAUCHMAN  
PO BOX 10  
CHALLIS ID 83226

CHALLIS CREEK REUNION LLC  
C/O WILLIAM HASSKAMP  
PRESIDENT  
PO BOX 765  
CHALLIS ID 83226

CHALLIS IRRIGATION COMPANY  
INC  
PO BOX 71  
CHALLIS ID 83226

CHALLIS JOINT SCHOOL DISTRICT  
#181  
PO BOX 304  
CHALLIS ID 83226

CHALLIS RECREATION & DEVELOPMENT  
CO, DANNIE A, EVELYN A, SALLY L, &  
SPENCER D STRAND  
PO BOX 81  
CHALLIS ID 83226

ROSANNA CHAMBERS  
407 10TH  
IDAHO FALLS ID 83404

BERT L CHESNEY  
16 RONDEL DR  
WEWOKA OK 74884

JOE D & NANCY L CHESTER  
PO BOX 759  
CHALLIS ID 83226

GARTH T & GLENIS M CHIVERS  
HC 63 BOX 1771  
CHALLIS ID 83226

MAYANNA J CHIVERS  
39 SOUTH LEROY LANE  
NAMPA ID 83687-8737

JON L & WEI S CHRISTIANSON  
C/O JON L CHRISTIANSON  
FOUR TIMES SQUARE  
NEW YORK CITY NY 10036

CHRISTOPHER W JAMES TRUST  
CHRISTOPHER JAMES TRUSTEE  
PO BOX 510  
CHALLIS ID 83226

CITY OF CHALLIS  
PO BOX 587  
CHALLIS ID 83226

CITY OF CLAYTON  
PO BOX 33  
CLAYTON ID 83227

CITY OF STANLEY  
PO BOX 53  
STANLEY ID 83278

TAMARA COLE, KAY M  
ELSETHAGEN  
SALLY FOSS, & KATHY SUE SMITH  
BOX 1416  
SALMON ID 83467

WHITNEY & CAROL M COLLINS  
PO BOX 1035  
CARMEL VALLEY CA 93924

ESTELLE A & GEORGE E COOK  
PO BOX 400  
STANLEY ID 83278

PATRICIA I & R C COOPER  
588 BUCKINGHAM  
TWIN FALLS ID 83301

STEPHEN G COPE  
PO BOX 1348  
CHALLIS ID 83226

ORL&O A & CAROLINE CORDOVA  
PO BOX 978  
CHALLIS ID 83226

CORP OF THE PRESIDING BISHOP  
CHURCH OF JESUS CHRIST OF  
LATTER DAY SAINTS  
50 E NORTH TEMPLE ST  
SALT LAKE CITY UT 84150

COUNTY OF CUSTER FAIR BOARD  
PO BOX 385  
CHALLIS ID 83226

MARY E & EUGENE M COX  
HC 63 BOX 1583  
CHALLIS ID 83226

COLLEEN A COYNE  
PO BOX 2062  
KETCHUM ID 83340

JOHN & CATHY CRANNEY  
204 LARSON ST  
SALMON ID 83467

JAY & KAY CRESTO  
835 N 18TH E  
MOUNTAIN HOME ID 83647

REBECCA CRON, TIMOTHY, &  
KELLI CRON  
PO BOX 79  
KETCHUM ID 83340

CSL INC  
PO BOX 193  
STANLEY ID 83278

LINDA CURTIS  
PO BOX 207  
CHALLIS ID 83226

RONALD VINAL CURTIS  
2128 MARIGOLD ST #2  
POCATELLO ID 83201

BETTY M CURTIS  
214 MYRL  
POCATELLO ID 83201

ZELLA M & HOWARD R CUTLER  
HC 67 BOX 2066  
CHALLIS ID 83226

CHERYL LAVERTY CUTLER  
PO BOX 8  
CHALLIS ID 83226

HELEN A CUTLER  
2233 HILLCREST DR  
TWIN FALLS ID 83301

CYPRUS THOMPSON CREEK  
MINING CO  
C/O BERT DOUGHTY  
PO BOX 62  
CLAYTON ID 83227

LYNDA L DALE & DAN J URBAN  
PO BOX 1391  
CHALLIS ID 83226

KHEMA R DANNER & STEPHEN L  
SIEMERS  
PO BOX 196  
STANLEY ID 83278

DAVID R PINGREE JR FAMILY LLC  
818 TONI COURT  
INCLINE VILLAGE NV 89451

ERNEST DAY  
1919 S PHILLIPI  
BOISE ID 83705

CAROL M & PAUL R DAY  
5930 ARNEY LN  
BOISE ID 83714

MARK WILLIAM DEEN, ROBERT J, &  
MARGARET J VALNOSKI  
PO BOX 796  
CHALLIS ID 83226

CYNTHIA T DEININGER  
PO BOX Y  
CLAYTON ID 83227

UPENDRA DESAI  
465 S LINDER RD  
MERIDIAN ID 83642

ROBERT J DIZES  
PO BOX 117  
CHALLIS ID 83226

JOHN E & CYNTHIA A  
DMOCHOWSKI  
PO BOX 773  
CHALLIS ID 83226

NIKKI L & NORMAN D DOLL  
PO BOX 154  
CHALLIS ID 83226

DOT LLP  
581 E PROVIDENT DR  
BOISE ID 83706

SYDNEY L & KAREN A DOWTON  
PO BOX 7  
ELLIS ID 83235

NANCY J DRAZNIN  
508 WEST CHESTNUT ST  
GENESEE ID 83832

TOM DREWEN  
PO BOX 83  
STANLEY ID 83278

WILLIS DU PONT  
PO BOX 2468  
PALM BEACH FL 33480

DUNFEE FAMILY TRUST  
PO BOX 225  
CHALLIS ID 83226

DUNFEE FAMILY TRUST  
JUDE C DUNFEE TRUSTEE &  
JOYCE I DUNFEE TRUSTEE  
713 W COLCHESTER DR  
EAGLE ID 83616

DUNFEE LAND CO LP  
HC 68 BOX 357  
CLAYTON ID 83227

JIM L & WATANA DUNGAN  
PO BOX 1176  
CHALLIS ID 83226

WALTRAUD R & JAMES A DUNKLE  
PO BOX 1072  
CHALLIS ID 83226

SCOTT W & DAVID A EASTER  
1520 W CANAL CT # 210  
LITTLETON CO 80120

DOUGLAS L & CLARELYN ELGAN  
PO BOX 82  
GOODING ID 83330

ELKHORN PLACER ASSN  
C/O D H SCHOONEN  
1364 12TH ST  
IDAHO FALLS ID 83404

ALLEN BOYD & BARBARA A ELLIS  
PO BOX 388  
BOISE ID 83701

SHARON ARLENE ENDERLIN  
PO BOX 1210  
ALTURAS CA 96101

ROLF ENGH  
1928 HUMBOLDT AVE S  
MINNEAPOLIS MN 55403

TONY ENGLEMAN & MARY  
LUCACHICK  
671 N MORNINGSIDE WAY  
BOISE ID 83712

ESTATE OF GERALD D GREEN  
311 S GILLETTE AVE  
GILLETTE WY 82716

RODNEY E & KARLENE EVANS  
HC 63 BOX 1855  
CHALLIS ID 83226

EVERETT P ENZENAUER FAMILY  
TRUST  
MARY E & EVERETT P ENZENAUER  
PO BOX 1776  
HEALDSBURG CA 95448-1776

ANN FINLAYSON  
374 FAIRWAY DR  
POCATELLO ID 83201

FIRSTFRUITS FOUNDATION  
PO BOX 510  
CHALLIS ID 83226

LEONARD L & DIANE W FISHER  
HC 67 BOX 619  
CLAYTON ID 83227

FISHER CREEK PARTNERS LLC  
AN IDAHO LIMITED LIABILITY CO  
HC63 BOX 9934  
STANLEY ID 83278

FOOTHILL DEVELOPMENT  
9337 S 1300 E  
SANDY UT 84094

PAMELLA L FORESTIER  
6548 RED ROCK RD  
MARSING ID 83639

BEN ROY & JANET T FORSGREN  
HC 67 BOX 300  
STANLEY ID 83278

KATHARINE A FORSTER  
PO BOX 86  
CHALLIS ID 83226

FRANK R BERLAGE LIVING TRUST  
& FRANK R BERLAGE  
PO BOX 1771  
LA JOLLA CA 92038

BARBARA J & MARK FRANKLIN  
534 TAM-O-SHANTER DRIVE  
SAN MARCOS CA 92069

FREDERICK H BLECHMANN TRUST  
PO BOX 184  
SUN VALLEY ID 83353

DUANE LEE & CATHERINE SUE  
FREEMAN  
12148 BAKMAN CT  
LAKESIDE CA 92040

JEAN ANN FROST  
4515 ROSS ST  
KENAI AK 99611

CLYDE FULLER & CLEO ROBERTS  
PO BOX 151  
SUNDANCE WY 82729

JACK B FUREY  
PO BOX 280  
CHALLIS ID 83226

THOMAS, ANTHONY D, & WILLIAM T  
GAMMACHE  
PO BOX 146  
CHALLIS ID 83226

BONNIE LYNN GARMAN & STEVEN  
P, & BONNIE L GARMAN  
PO BOX 4029  
KETCHUM ID 83340

ANITA L & BRET A GETTY  
HC 68 BOX 355  
CLAYTON ID 83227

JAY D & RICHARD GIAMPEDRAGLIA  
HC 67 BOX 2093  
CHALLIS ID 83226

T RANDY GILLETTE  
11260 BONDSHIRE DR  
RENO NV 89511

GINI DITCH CO INC  
C/O HOLDEN KIDWELL HAHN &  
CRAPO  
PO BOX 50130  
IDAHO FALLS ID 83405

WILLIAM S & MARGUERITE C  
GODFREY  
HC 67 BOX 745  
CLAYTON ID 83227

JUDITH K & JERRY J GOICOECHEA  
PO BOX 6190  
BOISE ID 83707

ROBERTA H GREEN  
HC 63 BOX 1570  
CHALLIS ID 83226

ROBERTA H GREEN  
PO BOX 213  
CHALLIS ID 83226

RONALD CLYDE & JAN GREEN  
4884 JOHANNSEN PL  
CHUBBUCK ID 83202

BEVERLY I & ERROL L GREEN  
859 W LANDER  
POCATELLO ID 83201

DON A & MAUDE LOU GREENWELL  
418 E LINCOLN  
PO BOX 236  
PAUL ID 83347-0236

CHARLES & NADINE GRIFFITH  
PO BOX 1098  
CHALLIS ID 83226

ROBERT G & JUDY A HALL  
GRISWOLD  
HC 64 BOX 9965  
STANLEY ID 83278

ROLF J & MELISSA E GUERRERO  
PO BOX 342  
DURHAM CA 95938

LYLE GUFFY  
HC 68 BOX 365  
CLAYTON ID 83227

ROBERT L & LINDA J GUFFY  
223 RANCH VIEW RD W  
JEROME ID 83338

GERALD K & NANCY GUNTER  
3250 W CANYON RIDGE DR  
TWIN FALLS ID 83301

CAROLYN D. HALE  
22317 E MERLOT ST  
QUEEN CREEK AZ 85242

HALLI & RUSSELL HAMILTON  
PO BOX 144  
CHALLIS ID 83226

DANIEL J & ALISON L  
HAMMERBECK  
PO BOX 268  
STANLEY ID 83278

ROBERT C HAMMOND  
PO BOX 40  
CHALLIS ID 83226

HAMMOND FAMILY CORP & BESSIE  
I & WILLIAM L HAMMOND  
HC 63 BOX 1544  
CHALLIS ID 83226

HANNAH C ROVETTO FAMILY  
TRUST  
PO BOX 31  
CLAYTON ID 83227

CLIFF M HANSEN  
HC 64 BOX 9910  
STANLEY ID 83278

C L & MATTIE HANSEN  
SUMMER HOME TLER CT  
STANLEY ID 83278

KATHLEEN D HARDING  
PO BOX 180  
CLAYTON ID 83227

DONNA M HARRIMAN  
PO BOX 1275  
CHALLIS ID 83226

RICHARD L HARRIMAN  
PO BOX 1279  
CHALLIS ID 83226

DEBORAH HARRIS, DEBBIE E,  
DAVID C, & DIANA K GOODWIN  
1730 N WHITE OAK WAY  
MERIDIAN ID 83642

MARY LYNNE HARRIS  
35955 HWY 79  
WANNER SPRINGS CA 92086



LUTHER B HARTSHORN  
PO BOX 507  
CHALLIS ID 83226

GERALD D & PATRICIA M HAWKINS  
HC 61 BOX 3050  
CHALLIS ID 83226

TINA WEEKS HAWKINS  
HC 82 BOX 4023  
CHALLIS ID 83226

JACOB JAMES & ANNA M HAWKINS  
PO BOX 1074  
CHALLIS ID 83226

BRUCE M HAYSE  
PO BOX 1884  
JACKSON WY 83007

HEADWATERS RANCH  
C/O SALLY ROLAND MAC NICHOL  
LYME CT 06371-3404

HECLA MINING CO  
GROUSE CREEK PROJECT  
PO BOX 647  
CHALLIS ID 83226

HECLA MINING COMPANY  
PO BOX 647  
CHALLIS ID 83226

GERALDINE M HEINER  
4846 NANILOA DR  
SALT LAKE CITY UT 84117

HARRIET & ALAN HENDERSON  
PO BOX 645  
CHALLIS ID 83226

MARK HICKS  
2402 NEW WORLD TOWER  
100 N 15 BISCAYNE BLVD  
MIAMI FL 33132-2513

ANN C HICKS & ROBERT L, & SUSAN P  
NORTON  
C/O MARK HICKS  
STE 2402 NEW WORLD TOWER  
100 N BISCAYNE BLVD  
MIAMI FL 33132-2513

HIGH MOUNTAIN RANCHES LTD  
PARTNERSHIP  
KATHRYN S & GERALD D HERRICK  
2027 SILVER CREEK LN  
BOISE ID 83706

HIGH MOUNTAIN RANCHES LTD  
PARTNERSHIP  
2209 S CROSSCREEK LN  
BOISE ID 83706

ANN P & PAUL D HILL  
975 WALKER AVE  
ASHLAND OR 97520

PAUL & ANN HILL  
2635 HABERSHAM RD NW  
ATLANTA GA 30305

PAUL D & ANN P HILL  
PO BOX 281  
STANLEY ID 83278

NATE A & LYNDIA J HOGGAN  
PO BOX 1009  
CHALLIS ID 83226

ROZ & JOHN HOLLEY  
PO BOX 113  
STANLEY ID 83278

DONNA LENOR & DELBERT M  
HUGHES  
HC 61 BOX 3054  
CHALLIS ID 83226

EDWARD WAYNE & JULIA MARIE  
HUGHES  
11681 LEONIDAS HORTON RD  
CONROE TX 77304

W MICHAEL & C&ACE P  
HUMPHREYS  
C/O H HOOK RANCH  
10495 STONE QARRY RD  
PAYETTE ID 83661

W MICHAEL HUMPHREYS  
72 ABBOTT RD  
WELLESLEY MA 02181

C PETRE HUMPHREYS  
C/O W MICHAEL HUMPHREYS  
72 ABBOTT RD  
WELLESLEY MA 02181

GLENDON H HUNT  
HC 61 BOX 3021  
CHALLIS ID 83226

RYAN N HUNT  
PO BOX 719  
CHALLIS ID 83226

BERNADINE & CLAYTON HURLESS  
PO BOX 358  
GLENNALLEN AK 99588

MARGARET HUTCHENS  
HC 67 BOX 2088  
CHALLIS ID 83226

RALPH W HUTCHISON  
HC 61 BOX 3039  
CHALLIS ID 83226

KENNETH H & PATRICIA M HYATT  
PO BOX 753  
CHALLIS ID 83226

TIMOTHY A INGRAM  
HC 61 BOX 3020  
CHALLIS ID 83226

JACKIE & GARY INGRAM  
HC 68 BOX 320  
CLAYTON ID 83227

PHILLIP N & BARBARA J  
INGWERSEN  
24085 HWY 75  
CHALLIS ID 83226

DORIS E & OLIVER R INSKEEP  
HC 63 BOX 1548  
CHALLIS ID 83226

BRENT IVIE  
PO BOX 1117  
POST FALLS ID 83877

J R SIMPLOT CO  
C/O RON GRAVES  
999 MAIN ST STE 1300  
PO BOX 27  
BOISE ID 83707

CHRISTOPHER W & DEBRA E  
JAMES  
PO BOX 1190  
CHALLIS ID 83226

ROBERT JARRETT & MARGARET  
WATKINS  
2397 STRYKER AVE  
FORT LEWIS WA 98433

LON THOMAS & BONNIE JARVIS  
PO BOX 1117  
CHALLIS ID 83226

MELBOURNE H JENSEN  
2615 FALLS AVE E  
TWIN FALLS ID 83301

JOSEPH M & JACQUE L JIMINEZ  
8921 SUNSET TRAIL  
PASCO WA 99301

TUDDIE & VERL JONES  
HC 82 BOX 4020  
CHALLIS ID 83226

JOHN F & VERNA M JONES  
PO BOX 1252  
CHALLIS ID 83226

JONES INVESTMENT CO. LLC  
344 W PLEASANT VIEW DR  
OGDEN UT 84414

JOSE DITCH CO INC  
PO BOX 274  
CHALLIS ID 83226

SPENCER A JOSLYN  
3213 N 39TH ST  
BOISE ID 83703

GRACE A JOSLYN  
1130 N ALLUMBAUGH APT 223  
BOISE ID 83704

K F & LILLIAN B MORGAN  
REVOCABLE TRUST  
710 FILMORE ST  
AMERICAN FALLS ID 83211

PETER KALENIK  
HC 67 BOX 693  
CLAYTON ID 83227

NANCY & BRIAN KELLY  
PO BOX 4474  
KETCHUM ID 83340

LARRY KELLY  
18499 TWIN CREEKS RD  
MONTE SERENO CA 95030

SHERI E KEMMERER  
HC 63 BOX 1530  
CHALLIS ID 83226

CRAIG L KEMMERER  
HC 63 BOX 1530  
CHALLIS ID 83226

KENT & KATHRYN BROWNING  
FAMILY TRUST  
18803 STUDEBAKER RD  
CERRITOS CA 90703

RAY & ESTHER KEPPNER  
PO BOX 243  
CHALLIS ID 83226

RICHARD A KHAN  
17200 MONTEREY ROAD  
SUITE B  
MORGAN CA 95037

GARY & S&RA M KIMBLE  
PO BOX 376  
CHALLIS ID 83226

WINFREY K KIMBLE  
PO BOX 568  
CHALLIS ID 83226

DAVID O KINGSTON  
477 SHOUP AVE #207  
IDAHO FALLS ID 83402

CAROLE KLEIN & CAROLE  
SORENSEN  
11541 HARTSOOK ST  
NORTH HOLLYWOOD CA 91601

CAROLE KLEIN & CAROLE K  
SORENSEN  
PO BOX 146  
STANLEY ID 83278

WILLIAM A KNIGHT  
HC 67 BOX 725  
CLAYTON ID 83227

WILLIAM L & LAWANA G KNOX  
HC 67 BOX 2089  
CHALLIS ID 83226

JERRY W & FAYE KNOX  
PO BOX 301  
CHALLIS ID 83226

KENT K KOEPPEN  
PO BOX 1302  
CHALLIS ID 83226

MAE & JIM T KOPP  
PO BOX 98  
CHALLIS ID 83226

CATHERINE A & LAWRENCE J  
KRATZ  
5352 W BUCKSKIN  
POCATELLO ID 83201

THOMAS KREEGER  
7320 HILL RD  
ROSEVILLE CA 95661

L & W STONE CORP  
PO BOX 789  
CHALLIS ID 83226

LISA & NEAL LAMB  
PO BOX 1273  
FRIDAY HARBOR WA 98250

JOHN W R LANGERMANN  
6 ASH PLACE  
CAMBRIDGE MA 02138

ALLICYN & JACK LATIMER  
HC 61 BOX 3029  
CHALLIS ID 83226

GLADYS & RAY LAVERTY  
PO BOX 178  
CHALLIS ID 83226

RUTH & HAROLD LEATON  
PO BOX 97  
CHALLIS ID 83226

PATRICK W LEE  
C/O JOHN T BROWN  
PO BOX 61  
SUN VALLEY ID 83353

TIMOTHY LEUZINGER  
BOX 157  
CHALLIS ID 83226

DOYLE & JUDI LEUZINGER  
HC 67 BOX 2085  
CHALLIS ID 83226

CLARENCE LEUZINGER  
PO BOX 271  
CHALLIS ID 83226

GARY LEUZINGER  
118 E 1000 N  
FIRTH ID 53236

MADI LEVINSON  
4503 HOOVER  
BOISE ID 83705

LILAC THREE LLC/LILAC SIX LLC  
C/O JOAN MARTINKO MGR  
1118 S BRADDOCK AVE (REAR)  
PITTSBURG PA 15218

ROBERT PAUL LIND & MARCY T  
MORGAN  
HC 67 BOX 2060  
CHALLIS ID 83226

LITTLE WICKIUP RANCH LLC  
AN IDAHO LIMITED LIABILITY CO  
33244 EGLON RD NE  
KINGSTON WA 98346

NANCY LOGAR  
1855 MAYBERRY DR  
RENO NV 89509

STEVEN G & JANICE LONG  
PO BOX 981  
CHALLIS ID 83226

DOUGLAS G LONG  
PO BOX 6  
CLAYTON ID 83227

LAVON D LOYND  
HC 67 BOX 2097  
CHALLIS ID 83226

LLOYD LUKKES  
8472 WINSTON RD  
STANTON CA 90680

ARTHUR & BETTY RUSTIN LUSHER  
PO BOX 349  
CHALLIS ID 83226

BARBARA J MAC MILLEN &  
RICHARD E MAC MILLEN  
705 FOSS RD  
TALENT OR 97540

J MICHAEL MAHONEY  
77 MURRY AVE  
LARKSPUR CA 94939-1003

DANIEL J MAHONEY III  
234 EL BRILLO WAY  
PALM BEACH FL 33480

FLOYD T & MARY L MAJORS  
HC 63 BOX 1542  
CHALLIS ID 83226

HELEN P & TED L MALONE  
HC 63 BOX 1749  
CHALLIS ID 83226

MICHAEL M & PATRICIA A  
MALONEY  
PO BOX 108  
CLAYTON ID 83227

MICHAEL M & PATRICIA A  
MALONEY  
BOX 487  
SMITHERS BC VOJ2NO

JONATHAN H MARVEL  
PO BOX 1602  
HAILEY ID 83333

JACQUELINE A & WILLIAM A  
MATTHEWS  
PO BOX 116  
CHALLIS ID 83226

PAUL W & RUTH N MATUSKY  
HC 63 BOX 1519  
CHALLIS ID 83226

PAUL L & SHARON L MAY  
805 EL PASO DR  
HEYBURN ID 83336

PHYLLIS W & LARRY L MC DOWELL  
HC 67 BOX 2030  
CHALLIS ID 83226

THOMAS V & BECKY J MC GOWAN  
PO BOX 1040  
CHALLIS ID 83226

RUBY H & VERNE A MC GOWAN  
PO BOX 325  
CHALLIS ID 83226

JOHN M MC KAIN  
253 MARTIN ST  
TWIN FALLS ID 83301

CAROL MENDIOLA  
1050 PARK HILL  
BOISE ID 83702

JUDITH & KEVIN MEYER  
16120 STATE HIGHWAY SPUR 78 #3  
FORT DAVIS TX 79734

MARY J & JAMES B MITCHELL  
10502 JAY RD  
BOISE ID 83703

DALE MIZER  
PO BOX 728  
HAILEY ID 83333

EUGENE DURELL MOON  
677 GREENBRIER DR  
HEYBURN ID 83336

BRIDGET & DONNIE G MOORE  
PO BOX 522  
CHALLIS ID 83226

JOHN M MOORE  
HC 67 BOX 640  
  
CLAYTON ID 83227

GWENDOLYN L MOORE  
HC 67 BOX 640  
217 HWY 75  
CLAYTON ID 83227

MORGAN CREEK CATTLE ASSN  
C/O DELBERT HUGHES  
HC 61 BOX 3054  
CHALLIS ID 83226

MOUNTAIN SPRINGS RANCH  
5550 BARTON FLAT RD  
MACKAY ID 83251

MARILYN ANN MUELLER  
HC 64 BOX 9475  
KETCHUM ID 83340

M VICTORIA MUMFORD & HERBERT  
W MUMFORD III  
PO BOX 402  
STANLEY ID 83278

A H MUNSON  
HC 63 BOX 1757  
CHALLIS ID 83226

KEN E NAGY  
508 WEST CHESTNUT ST  
GENESEE ID 83832

MYLA R & WILLIAM M NALLION  
HC 63 BOX 1812  
CHALLIS ID 83226

JAY CARROL & CONNIE A NEIDER  
5821 MORNING DOVE RD  
NAMPA ID 83686

ARLENE LYNN & PETE LEGR&E  
NELSON  
HC 61 BOX 3025  
CHALLIS ID 83226

NEZ PERCE TRIBE ACTING THROUGH THE  
CHAIRMAN  
NEZ PERCE TRIBAL EXEC CMTE  
PO BOX 305  
LAPWAI ID 83540

JULIAN O & DIANE C NICHOLSON  
RT 3 BOX 6432  
TWIN FALLS ID 83301

MARK T & PATRICIA A NICKUM  
PO BOX 1565  
HAILEY ID 83333

JACK & RUTH V NIECE  
PO BOX 45  
STANLEY ID 83278

JAY P & LINDA M NORRIS  
504 9TH AVE  
MENLO PARK CA 94025

NORTHWEST FARM CREDIT  
SERVICES FLCA  
2225 W BROADWAY #A  
IDAHO FALLS ID 83402

MARSHALL D & JOLENE OGDEN  
HC 67 BOX 550  
CLAYTON ID 83227

ALMA MARIE OSBORN  
2439 N BIRCHGROVE LN  
BOISE ID 83703

HELEN MAHONEY PARDOE  
234 E 49TH ST  
NEW YORK NY 10017

JOSEPH L & REBECCA J  
PARKINSON  
123 W HIGHLAND VIEW DR  
BOISE ID 83702

PARKINSON FOUNDATION SEED FARM  
C/O BOB PARKINSON  
PO BOX 65  
ELLIS ID 83235

RICK C PARKS  
PO BOX 801  
TWIN FALLS ID 83303

JAMES K PENINGER  
PO BOX 781  
CHALLIS ID 83226

SUSAN P PERIN  
PO BOX 480  
SUN VALLEY ID 83353

DEBRA J & DONALD W PETERS  
PO BOX 766  
CHALLIS ID 83226

JAMES R PETERS  
605 BRD RUN RD  
WEST CHESTER PA 19382

PETERSEN RANCH TRUST  
C/O CLARENCE E PETERSEN  
585 W 33RD S  
SALT LAKE CITY UT 84115

DEAN PETERSON  
PO BOX 723  
CHALLIS ID 83226

VIRGINIA & HAROLD G PHARRIS  
PO BOX 9  
HAZELTON ID 83335

BETTE Y & KENNETH C PHILLIPS  
9293 WOODLARK  
BOISE ID 83709

MARJORIE J & STEVE F PHILLIPS  
PO BOX 1235  
CHALLIS ID 83226

ELIZABETH N & GEORGE F  
PHILLIPS  
PO BOX 544  
CHALLIS ID 83226

CHERYL & RICK PHILPS  
HC 63 BOX 1630  
CHALLIS ID 83226

ROBERT A & KAY A PIVA  
HC 63 BOX 1641  
CHALLIS ID 83226

PIERO, BRUNO, & MARY C PIVA  
PO BOX 176  
CHALLIS ID 83226

JULIAN & MARION PIVA  
PO BOX 94  
CHALLIS ID 83226

MICHAEL PIVA  
PO BOX 308  
STANLEY ID 83278

KAREN PORTER & ROBERT J  
PORTER II  
598 SUNRISE BLVD N  
TWIN FALLS ID 83301

JAMES G & CINDY M QUIRK  
HC 69 BOX 497A  
AMARGOSA VALLEY NV 89020

LOUIS F RECINE JR  
PO BOX 1391  
POCATELLO ID 83204

REDFISH LAKE LODGE INC  
C/O JACK SEE  
PO BOX 9  
STANLEY ID 83278

&REA L & DAVID E REEDER  
PO BOX 1128  
CHALLIS ID 83226

CRAIG V REMBER  
HC 60 BOX 9928  
STANLEY ID 83278

ELIZABETH L REMBER  
HC 64 BOX 9928  
STANLEY ID 83278

JODI B REYNOLDS & EARL C  
REYNOLDS JR  
2089 WHITE PINE LN  
BOISE ID 83706

JAMES R REYNOLDS JR  
544 LAKEMEAD WAY  
REDWOOD CITY CA 94062

LOIS T & CLYDE O RIGBY  
PO BOX 345  
CHALLIS ID 83226

TED & CATHY ROBERTS  
7216 APPLGATE DR  
HELENA MT 59602

THOMAS M ROBERTSON  
156 2ND AVE W  
PO BOX 525  
TWIN FALLS ID 83303

ALLEN B ROBINS  
HC 63 BOX 1547  
CHALLIS ID 83226

WENDY A & KENNETH J RODGERS  
PO BOX 659  
CHALLIS ID 83226

ROGER A BROWNING TRUST &  
KATHERINE A BROWNING  
360 N BEDFORD DR #204  
BEVERLY HILLS CA 90210-5157

ROJOEMCO  
PO BOX 4  
C/O RON SMITH  
STANLEY ID 83278

S&RA S & DAVID P ROSENKRANCE  
PO BOX 628  
CHALLIS ID 83226

MICKY ROSKELLEY  
HC 67 BOX 2051  
CHALLIS ID 83226

JOYCE C & TED J ROTHBAUER  
40 CHIMILES TL  
GORDON VALLEY  
SUISUN CA 94585

ROUND VALLEY ACRES WATER  
ASSN INC  
PO BOX 941  
CHALLIS ID 83226

PHYLLIS & PATRICK RUSSELL  
PO BOX 11  
STANLEY ID 83278

KENNETH C RYAN  
631 S 7TH ST  
POCATELLO ID 83201

DONA R & AARON E SAATHOFF  
6310 S 530 E  
MURRAY UT 84107

MARTHA MAHONEY SADLER  
PO BOX 1024  
PALM BEACH FL 33480

SALMON FALLS L& & LIVESTOCK  
CO INC  
123 BELL RAPIDS RD  
HAGERMAN ID 83332

SALMON FALLS SHEEP CO  
RT 1 BOX 74  
HAGERMAN ID 83332

SALMON RIVER EMERGENCY  
CLINIC INC  
PO BOX 129  
STANLEY ID 83278

JOSEPH & MARIE SAMPINO  
PO BOX 1411  
CHALLIS ID 83226

GEORGE E SANTEE JR  
PO BOX 2341  
IDAHO FALLS ID 83403

ROBERT N SAVAGE  
HC 63 BOX 1687  
CHALLIS ID 83226

SAWTOOTH INTERPRETIVE &  
HISTORICAL ASSN  
PO BOX 75  
STANLEY ID 83278

BILLY SCHLUNEGGER  
PO BOX 374  
HAILEY ID 83333

SHAWNA & ROBERT SCHNABEL  
HC 63 BOX 1750  
CHALLIS ID 83226

DORIS I & RICHARD L SCHNEIDER  
PO BOX 103  
STANLEY ID 83278

RICHARD W & CHRISTINE E  
SCHOWENGERDT  
2794 HWY 93 S  
SALMON ID 83467-5396

JUDY A & HARRY SCHULTZ  
HC 63 BOX 1565  
CHALLIS ID 83226

PAUL SCHUT & LUCILLE WEBB  
RT 1 BOX 474  
ARCO ID 83213

NEDRA & J DON SESSIONS  
HC 64 BOX 9696  
KETCHUM ID 83340

ANNE SHANNON  
PO BOX 5067  
KETCHUM ID 83340

MARY A. SHAUL  
2317 E 49TH N  
IDAHO FALLS ID 83401

GREGORY MARTIN & CAROL ANNE  
SHEFTS  
705 HWY 93 N  
SALMON ID 83467

ARCHIE SHERWOOD  
PO BOX 163  
CLAYTON ID 83227

SHOSHONE BANNOCK TRIBES  
PO BOX 306  
FORT HALL ID 83203

LARRY G & JUDY A SIDLO  
HC 63 BOX 1580  
CHALLIS ID 83226

FRED SILVA  
1923 N 2ND ST  
BOISE ID 83702

JIM SILVA  
PO BOX 743  
SHOSHONE ID 83352-0743

CINDY & DWIGHT SIMMONS  
HC 63 BOX 1552  
CHALLIS ID 83226

PETER A SIMON  
3034 S WHITE POST WAY  
EAGLE ID 83616

DEBORAH & WAYNE SIMPSON  
PO BOX 1056  
CHALLIS ID 83226

LYNN & JOHN SIMPSON  
309 MANUELLA  
WOODSIDE CA 94062

CHARLOTTE J SINCLAIR  
29 STARFISH CT  
NEWPORT BEACH CA 92663

JANE N & WILLIAM J SLATTERY  
401 BITTERROOT DR  
BOISE ID 83709

SMILEY CREEK WATER USERS  
ASSN  
HC 64 BOX 9108  
KETCHUM ID 83340

JOHN S & CHARLOTTE M SMITH  
PO BOX 27  
CHALLIS ID 83226

JUDY & LOYEL DEAN SMITH  
PO BOX 734  
CHALLIS ID 83226

ROBERT C ST CLAIR  
PO BOX 659  
DAVENPORT WA 99122

STAN HARRAH CORP & VERNA  
HARRAH  
PO BOX 12968  
RENO NV 89510

WILLIAM D STANLEY  
354 N 300 W  
BLACKFOOT ID 83221

STANLEY LAKE CREEK WATER  
USERS ASSOCIATION  
SUSAN D & DAVID K BENNION  
2212 RIDGE POINT WAY  
BOISE ID 83712

STANLEY SEWER ASSN  
PO BOX 71  
STANLEY ID 83278

MARK & BRENDA STARK  
HC 63 BOX 1778  
CHALLIS ID 83226

STATE OF IDAHO  
DEPT OF TRANSPORTATION  
BUREAU OF AERONAUTICS  
3483 RICKENBACKER  
BOISE ID 83705

STATE OF IDAHO  
DEPT OF FISH & GAME  
PO BOX 25  
BOISE ID 83707

STATE OF IDAHO  
DEPT OF LANDS  
700 W JEFFERSON, ROOM 210  
PO BOX 44449  
BOISE ID 83711

STATE OF IDAHO  
DEPT OF PARKS & RECREATION  
STATEHOUSE MAIL  
PO BOX 83720  
BOISE ID 83720

STATE OF IDAHO  
IDAHO WATER RESOURCE BOARD  
322 E FRONT ST  
PO BOX 83720  
BOISE ID 83720

STATE OF IDAHO  
DEPT OF FISH & GAME  
PO BOX 1336  
SALMON ID 83467-1336

LINDA L & ROBERT M STEEVER  
PO BOX 118  
COOL CA 95614

BETH N STEPHENS  
HC 61 BOX 3028  
CHALLIS ID 83226

DOLLY STERLING  
PO BOX 195  
CHALLIS ID 83226

LYNN T STEVENSON  
HC 63 BOX 1586  
CHALLIS ID 83226

FRED R STEWART  
RT 4 BOX 4826  
JEROME ID 83338

WILLIAM A STRICKLAN  
PO BOX 174  
CARMEN ID 83462

TED & MYRA STRICKLER  
PO BOX 191  
CHALLIS ID 83226

FRED E & ESTHER A STRICKLER  
2480 E HUBBARD RD  
MERIDIAN ID 83642

JERRY S, ELAINE, & TAB J STUART  
PO BOX 1092  
CHALLIS ID 83226

THOMAS R STUART III  
2301 HILLWAY DR  
BOISE ID 83702

TONI K & JOE SULLIVAN  
PO BOX 119  
CHALLIS ID 83226

SUNRISE ACRES HOMEOWNERS  
ASSN  
PO BOX 1115  
CHALLIS ID 83226

LULA & RICHARD SWINDELL  
PO BOX 236  
CHALLIS ID 83226

KATHRIN S & ROBERT L TAYLOR  
PO BOX 771  
CHALLIS ID 83226

THE &REW & LINDA LAWLER  
FAMILY TRUST  
2691 BAYSHORE DR  
NEWPORT BEACH CA 92663

THE DANIEL J MAHONEY JR LIFETIME  
TRUST II  
C/O JOHN D WARD ESQ  
1200 NEW HAMPSHIRE AVE  
NW SUTIE 800  
WASHINGTON DC 20036-6802

THE ESTATE OF FRED C  
HUMPHREYS  
C/O ERNEST DAY  
10495 STONE QUARRY RD  
PAYETTE ID 83661

THE MC COMISH FAMILY TRUST  
300 HOTSPRINGS RD #221  
MONTOCITO CA 93108-2035

EDWINA, S&Y, LEE, MIKE THOMAS  
HC 63 BOX 1575-4  
CHALLIS ID 83226

MORGAN & DENISE THOMAS  
102 HORSESHOE CIR  
HAILEY ID 83333

THOMPSON CREEK MINING CO  
PO BOX 62  
CLAYTON ID 83227

NYLE J & SHIRLEY ANN THORNOCK  
PO BOX 570  
CHALLIS ID 83226

C ROD & CHRISTINE L THORNTON  
PO BOX 246  
KETCHUM ID 83340

THREE G CO C/O ROBERT Y KOPF  
BUCHANAN-INGERSOLL  
600 GRANT ST 58TH FLOOR  
PITTSBURG PA 15219

THOMAS T TIERNEY  
2412 MESA DR  
NEWPORT BEACH CA 92660



ELIZABETH C TIERNEY  
2832 DOW AVE  
TUSTIN CA 92680

THOMAS L TRITTIPO  
HC 67 BOX 320  
STANLEY ID 83278

FRANCES & MICHAEL TUPPER  
HC 63 BOX 1814  
CHALLIS ID 83226

ROBERT E & S&RA L TURNER  
HC 67 BOX 692  
CLAYTON ID 83227

UNITED STATES OF AMERICA ACTING  
THROUGH  
USDI BUREAU OF LAND MANAGEMENT  
IDAHO STATE OFFICE  
1387 S VINNELL WAY  
BOISE ID 83709

UNITED STATES OF AMERICA ACTING  
THROUGH  
USDA FOREST SERVICE  
550 W FORT ST MSC 033  
BOISE ID 83724

UNITED STATES OF AMERICA ACTING  
THROUGH  
USDI FISH & WILDLIFE SERVICE  
DIVISION OF ENGINEERING  
911 N E 11TH AVE  
PORTLAND OR 97232-4181

UNITED STATES OF AMERICA TRUSTEE  
ON BEHALF OF NEZ PERCE TRIBE  
ACTING THROUGH BIA  
911 NE 11TH AVE  
PORTLAND OR 97232

US ANTIMONY CORP  
PO BOX 643  
THOMPSON FALLS MT 59873

US DEPT OF AGRICULTURE  
FOREST SERVICE  
324 25TH ST

US DEPT OF AGRICULTURE  
FOREST SERVICE  
SAWTOOTH NATIONAL FOREST  
2647 KIMBERLY RD E  
TWIN FALLS ID 83301

US DEPT OF INTERIOR  
BUREAU OF LAND MANAGEMENT  
1387 S VINNELL WAY  
BOISE ID 83709

OGDEN UT 84401

USDI – BLM SALMON DIST OFC  
1206 S CHALLIS ST  
SALMON ID 83467

USDA FOREST SERVICE  
BOISE NATIONAL FOREST  
1249 S VINNELL WAY STE 200  
BOISE ID 83709

VALLEY SUN LLC  
C/O ANN M DOWN  
PO BOX 844  
SUN VALLEY ID 83353

VALLEY SUN LLC  
PO BOX 844  
SUN VALLEY ID 83353

THOMAS & LESLIE VAN KAMPEN  
PO BOX 361  
CHALLIS ID 83226

CINDY & KURT W VAN PELT  
HC 67 BOX 2015  
CHALLIS ID 83226

WILLIAM H & ANN S VANDERBILT  
2651 COCONUT DR  
SANIBEL FL 33957

RUSSEL L VERBECK  
PO BOX 532  
CHALLIS ID 83226

VERSALLES REAL ESTATE CORP  
C/O ANDREE DOYLE  
725 N RIVERSIDE DR #201  
POMPANO BEACH FL 33062

LOIS VON MORGANROTH  
1223 MONTANA AVE  
SANTA MONICA CA 90403

GOLDE WALLINGFORD  
PO BOX 4671  
KETCHUM ID 83340

KENT S & DEBRA L WATSON  
PO BOX 650  
CHALLIS ID 83226

JERI L. WAXENBERG  
PO BOX 1680  
SUN VALLEY ID 83353

WDW LLC  
115 VICTOR DR  
HAILEY ID 83333

ROBERT M WEBSTER  
1010 INDUSTRIAL RD SP 124  
BOULDER CITY NV 89005

ROBIN J WEGNER  
HC 63 BOX 1576  
CHALLIS ID 83226

ELIZABETH K WELCH & RICHARD E  
WELCH JR  
PO BOX 813  
KETCHUM ID 83340

THEODORE M & D ELAINE WELP  
PO BOX 270  
STANLEY ID 83278

KAREN WHITWORTH  
HC 63 BOX 1645  
CHALLIS ID 83226

FRANK P WILLEY  
601 RIVERSIDE AVE 12TH FLOOR  
JACKSONVILLE FL 32204

MEITA D WILSON  
PO BOX 188  
BELLEVUE ID 83313

HAROLD D WILSON  
PO BOX 343  
CHALLIS ID 83226

KATHERINE K & FRED M WINTER  
87 VALLEY VEIW DR  
POCATELLO ID 83204

WO-HE-LO SUBDIVISION  
HC 64 BOX 9951  
STANLEY ID 83278

DAVID M & DEBORAH K WOOD  
PO BOX 946  
CHALLIS ID 83226

WOOD RIVER LAND TRUST CO  
119 E BULLION ST  
HAILEY ID 83333

BRETT & DANIEL WOOLLEY  
PO BOX 23  
STANLEY ID 83278

&REW JACKSON & GWENDOLYN O  
WOOLWINE  
PO BOX 942  
CHALLIS ID 83226

DOROTHY M WREN  
HC 63 BOX 1581-2  
CHALLIS ID 83226

ANTONY R YACOMELLA  
C/O MADGE YACOMELLA  
PO BOX 51  
CHALLIS ID 83226

BILL ROY, THOMAS LEE, & ANTONY  
R YACOMELLA  
PO BOX 318  
CHALLIS ID 83226

THOMAS LEE, BILL ROY, MADGE E,  
TONY S YACOMELLA  
PO BOX 51  
CHALLIS ID 83226

TERRI S & THOMAS L YACOMELLA  
PO BOX 769  
CHALLIS ID 83226

YANKEE FORK GOLD DREDGE  
ASSN  
PO BOX 459  
WENDELL ID 83355

LINDA ANN ZOLLINGER  
HC 63 BOX 1170 SP 10  
CHALLIS ID 83226

AEGIS RESOURCES INC  
C/O ROBERT AND MARILYN BRUCE  
PO BOX 27740  
LAS VEGAS NV 89118

JAMES AND WILMA ALEXANDER  
PO BOX 88  
CHALLIS ID 83226

BARBARA & CARL BROWNING  
PO BOX 259  
BELLEVUE ID 83313

MYLES COLE  
292 BLUE LAKES BLVD S  
TWIN FALLS ID 83301

DALE COLE  
PO BOX 821  
PAUL ID 83347

ROGER C CRANDLEMIRE  
PO BOX 2085  
EAGLE ID 83616

ALBERT & LUCILE F DENNEY  
PO BOX 74  
STANLEY ID 83278

JAMES H ELISON  
2701 CHRISTMAS TREE LAND  
BAKERSFIELD CA 93306

JAMES FRAHM, ANDD MC  
LAUGHLIN & ARLENE STRANGO  
2888 ELIZABETH BLVD  
TWIN FALLS ID 83301

GOODHUE, HORALEK & WINKLE  
C/O 816 S 2<sup>ND</sup> AVE  
BARSTOW CA 92311

DEANNA HANSON  
HC 67 BOX309  
STANLEY ID 83278

STAN HARRAH CORP & VERNA  
HARRAH  
PO BOX 12968  
RENO NV 89510

DELORIS & LEO HENSCHIED  
351 MONROE PL  
TWIN FALLS ID 83301

WILLETT KAY HULL  
2126 RAWHIDE ST  
LAS VEGAS NV 89119

DONALD & JUDITH L MEST  
PO BOX 171  
STANLEY ID 83278

SALMON RIVER RANCHES LTD CO  
250 N SUMMIT MOORS DR  
OCONOMOWOC WI 53066

MERRILL SHUPE  
183 N 1100 W  
WEST BOUNTIFUL UT 84087

VERLE SHUPE  
246 E ELBERTA DR  
NORTH OGDEN UT 84414

JAMES SHUPE  
296 S 250 E  
HYDE PARK UT 84318

OWEN K SHUPE  
470 E 750 S  
LOGAN UT 84321

ARCHIE & MILDRED SLATER  
PO BOX 587  
830 ADELL AVE  
FILER ID 83328

O DELL SMITH JR  
70 N 2<sup>ND</sup> E  
BRIGHAM CITY UT 84302

CAROLE SORENSEN  
11541 HARTSOOKST  
NORTH HOLLYWOOD CA 91601

CAROLE K SORENSEN  
PO BOX 146  
STANLEY ID 83278

TREON CREEK WATER USERS  
ELKHORN PLACER OWNERS ASSN  
C/O D H SCHOONEN  
1364 12<sup>TH</sup> ST  
IDAHO FALLS ID 83404