



State of Idaho

Department of Water Resources

322 East Front St, PO Box 83720, Boise, ID 83720-0098 • 208-287-4800 • [www.idwr.idaho.gov](http://www.idwr.idaho.gov)

# *Certificate of Appointment*

This is to certify that I have appointed Nick Miller as **Watermaster** of **Water District** 161, from this day until the 2017 annual meeting or until his/her successor is appointed and qualified under the provisions of Idaho Code Section 42-605, at such rate of compensation as established by applicable law.



This certificate has been issued and the seal of the Director fixed at Boise, Idaho, this day, July 7, 2016.

Gary Spackman  
IDWR Director

SCANNED  
JUL 07 2016

***Hampton Inn & Suites  
Mountain Home Idaho  
Meeting Event Order (MEO)***

**GROUP:** Idaho Department of Water Resources

**DATE (S):** Tuesday June 28, 2016  
6:30pm-9:30pm

**MEETING RM:** Cottonwood A (please do not close the divider)

**SETUP:** 50 Attendees, Theatre Style

**A/V NEEDS:** Screen

**MEETING RM RATE:** \$300 per day

**PAYMENT DETAILS:** Direct Bill

**6:00pm**      **FUNCTION BEGIN**  
Ice water

**FUNCTION ADJOURNS**

***\*\*Any food and beverage counts are due 72 hours prior to the Function.\*\****  
***Any increases made after this time will be accommodated on availability. Any decreases will be billed accordingly.***  
***The above Food & Beverage prices do not include a 6% sales tax and a 17% service fee (++)***

***Cancellation policy -24 hour prior to event without full penalty charge***

**I agree that the preceding arrangements are accurate:**

  
\_\_\_\_\_

6/9/2016  
Date



Mountain Home Public Library  
790 North 10<sup>th</sup> East  
Mountain Home, ID 83647

208-587-4716  
fax 208-587-6645

**CONFERENCE ROOM USE APPLICATION (Library Board Policy Manual Section 400/#4.05 pg2)**

Name	Print Name <b>TIM LUKE</b>	Signature
Organization	IDAHO DEPT. OF WATER RESOURCES	
Address	PO Box 83720 Boise ID 83720	
Phone(s)	208-287-4800	
Requested Date(s) of Use	WED, JUNE 1, 2016	
Start & End Time ((Include setup and teardown)	12:30PM - 4:00PM	
Event Description & Estimated Attendance	WATER DISTRICT 161 STEERING COMMITTEE 15 people	
For staff use: Reservation taken by:  Date: _____	Notes: Room Info to customer via Fax: _____ Hand: _____ Mailing: _____ Email to _____	

- The Library's Conference Room is available on a first-come, first-pay basis from 6:30 a.m. to 11:00 p.m. Monday through Sunday and has a maximum occupancy of 45. **Fees must be paid at the time of booking or meeting dates can't be placed on the reservation calendar.** If you need an invoice, please let the Front Desk know. We cannot bill for the room's use but do accept credit card payments.
- Conference room fees are nonrefundable. Credit(s) for future use are given as long as cancellation notice(s) are provided 5 working days prior to paid meeting date(s).
- The facility is offered for workshops, seminars, lectures, and other professional or educationally-oriented meetings or presentations. The room cannot be booked as a permanent operational location. Parties are not allowed.
- Nonprofit organizations must provide a sales tax exemption form.
  - **Cleaning fees will be charged if tables & chairs are not wiped down and returned to the storage area; there are spills on the carpeting, and trash isn't taken out to the dumpster.**



<b>Tax Exempt Organizations</b> Must supply a tax exemption form or have a copy on file for the \$5.00 per hour rate.  Rcv'd _____ On file _____  Sales Tax Exempt # _____  Key Pad Access # _____	<b>Rate</b> \$ 5.00 per hour  \$10 LCD projector per day	<b>Amount Due</b> x _____ hours \$ _____  x _____ day(s) \$ _____  <b>TOTAL DUE</b> \$ _____  ___ Check      ___ Cash  ___ Credit Card
<b>Cleaning / Damage Fees</b> Billed on _____  Paid on _____	<b>Reason for billing</b>  By _____	<b>Total Additional Charges</b> \$ _____ ___ Check      ___ Cash  ___ Credit Card

<b>Private/Commercial/ or Fund Raising Events</b>     Key Pad Access # _____	<b>Rate</b> \$ 10.00 per hour Or \$30.00 per day for 2 or more consecutive day reservations  \$10 LCD projector per day	<b>Amount Due</b> x _____ hours \$ _____  x _____ day(s) \$ _____  x _____ day(s) \$ _____  Subtotal \$ _____  6% Tax \$ _____  <b>TOTAL DUE</b> \$ _____  ___ Check      ___ Cash  ___ Credit Card
<b>Cleaning / Damage Fees</b> Billed on _____  Paid on _____	<b>Reason for billing</b>  By _____	<b>Total Additional Charges</b> \$ _____ ___ Check      ___ Cash  ___ Credit Card

## **Conference Room Cleaning Requirements**

*Please notify the Front Desk by stopping by or calling 587-4716 in the event there are:*

- \*spills on the carpeting,*
- \*damages to or missing equipment,*
- \*faulty meeting room table or chairs,*
- \*restroom problems,*
- \*wall damage, etc.*

**Only removable poster putty may be used to attach items to wall surfaces or the white board- no tape please.**

Cleaning supplies are located under the sink and a vacuum is provided. A \$20 minimum cleaning fee will be charged if the following items aren't completed before exiting the building:

1. Wipe down chairs/tables and restack them in the storage area
2. Clean the white board if used
3. Disconnect/turn off TV or other connections, roll cords, and store remotes
4. Clean sink area if used
5. Check and pickup restrooms - sensor lighting will go off automatically
6. Vacuum hall and room carpets as needed
7. Open blinds
8. Remove trash to outside dumpster
9. Turn out room lights – one bank of security lights will remain on
10. Secure outside door





State of Idaho

## DEPARTMENT OF WATER RESOURCES

322 East Front Street • P.O. Box 83720 • Boise, Idaho 83720-0098

Phone: (208) 287-4800 • Fax: (208) 287-6700 • Website: [www.idwr.idaho.gov](http://www.idwr.idaho.gov)

C.L. "BUTCH" OTTER  
Governor

GARY SPACKMAN  
Director

RECEIVED  
SEP 27 2016  
WATER RESOURCES  
WESTERN REGION

September 23, 2016

**Re: Preliminary Order Requiring Measuring Devices for Ground Water Diversions in Water District No. 161, Mountain Home Area**

Dear Water User,

The Idaho Department of Water Resources ("IDWR") has issued the enclosed Preliminary Order ("Order") requiring installation of measuring devices for ground water rights and diversions within Water District 161, the Mountain Home area. The enclosed Order is a preliminary order pursuant to Section 67-5243, Idaho Code. Any party may file a petition for reconsideration of a preliminary order as explained in the enclosed information sheet.

**Please note that flow meters must be installed on ground water irrigation diversions by the start of the 2019 irrigation season and on non-irrigation diversions by January 1, 2019.** The Order excludes the following ground water uses and diversions unless further notified by IDWR:

- a. Domestic and stockwater uses as defined by Section 42-111, Idaho Code;
- b. Diversions for irrigation uses less than or equal to five (5) acres; and
- c. Non-irrigation uses with a total rate of diversion less than or equal to 0.24 cubic feet per second (approximately 108 gallons per minute).

Please refer to the enclosed documents "*Minimum Acceptable Standards for Open Channel and Closed Conduit Measuring Devices*" and "*List of Approved Closed Conduit Measuring Devices*" for information on types of IDWR acceptable measuring devices. These documents and other information on the topic are available on IDWR's website: [www.idwr.idaho.gov](http://www.idwr.idaho.gov) → Water Data → Water Measurement → Guidelines.

If you have questions concerning this Preliminary Order or IDWR's water measurement standards, please contact the IDWR State office (208-287-4800) or Western Regional office (208-334-2190).

Respectfully,

Tim Luke  
Water Compliance Bureau

Encl: *Preliminary Order; Explanatory Information to Accompany a Preliminary Order; Minimum Acceptable Standards for Open Channel and Closed Conduit Measuring Devices; List of Approved Closed Conduit Measuring Devices*

C. Nick Miller, IDWR Western Region & WD161 Watermaster

SCANNED  
SEP 26 2016



**BEFORE THE DEPARTMENT OF WATER RESOURCES**  
**OF THE STATE OF IDAHO**

IN THE MATTER OF REQUIRING MEASURING )  
DEVICES FOR GROUND WATER DIVERSIONS IN )  
WATER DISTRICT NO. 161 (MTN. HOME AREA) )  
\_\_\_\_\_)

**PRELIMINARY ORDER  
REQUIRING MEASURING  
DEVICES**

On February 29, 2016, the Idaho Department of Water Resources (“Department”) issued a *Preliminary Order Creating Water District No. 161* (“Preliminary Order”) for the purpose of administering ground water rights in the Department’s Administrative Basin No. 61 and a portion of Administrative Basin No. 63. The Preliminary Order excluded ground water rights used for domestic and stock water purposes as defined by Idaho Code §§ 42-111 and 42-1401A(11).

A primary purpose of a water district is the administration of water rights and distribution of water within the water district by a watermaster. Idaho Code § 42-602. The watermaster delivers the flow rate and/or volume authorized by the water right to the water right holder by measuring diversions and adjusting controlling works. Idaho Code § 42-607. To ensure accuracy of the distribution of water, the Director of the Department can require installation of a measuring device by a water right holder to assist a watermaster in the administration and distribution of water in a water district. Idaho Code § 42-701.

To assist the watermaster of Water District No. 161 (“WD161”) in the administration of ground water rights, ground water right holders must install measuring devices on ground water diversions within WD161.

**FINDINGS OF FACT**

1. On May 7, 1981, the Department created the Cinder Cone Butte Critical Ground Water Area (“CCBCGWA”) recognizing that “the available resource is limited” and that “localized water level declines are occurring within the aquifer system.” The boundary of the CCBCGWA covers an area of ground water development located northwest of Mountain Home.

2. On November 9, 1982, the Department created the Mountain Home Ground Water Management Area (“MHGWMA”) based on the conclusion of a water study conducted by the Department “that the anticipated recharge of ground water to the area is exceeded by anticipated ground water discharge.” The MHGWMA boundary covers a fairly large area around Mountain Home and also surrounds the CCBCGWA.

3. On February 29, 2016, the Department issued the Preliminary Order creating WD161, which includes ground water rights in the Department’s Administrative Basin No. 61 and a portion of Administration Basin No. 63 near Mountain Home, except ground water rights used for domestic and stock water purposes as defined by Idaho Code §§ 42-111 and 42-1401A(11).

4. Paragraph four of the Preliminary Order creating WD161 states “[t]he Department shall issue a separate order requiring the installation of measuring devices and controlling works for water right diversions within [WD161].”



5. The first annual meeting of the water users of WD161 was held on June 28, 2016. At the meeting, the water users elected a watermaster and selected an advisory committee in accordance with Idaho Code § 42-605.

6. The advisory committee of WD161 met on July 26, 2016. Department representatives and the watermaster were present during the meeting and discussed with the advisory committee the issuance and implementation of a measuring device order for diversions in the water district. Based on discussion with Department representatives, the committee recommended that measuring devices be installed over an approximate three year period so that meters are installed on all qualifying irrigation wells by the start of the 2019 irrigation season. The committee further recommended exempting measuring device requirements for wells used for irrigation of ten acres or less, and wells used for non-irrigation uses where the well diversion rate is less than or equal to 0.24 cubic feet per second ("cfs").

7. The Department typically excludes the following types of water right diversions from water district wide water measurement orders:

- a. Domestic and stock water uses as defined by Idaho Code §§ 42-111 and 42-1401A(11);
- b. Diversions of ground water or water systems with multiple diversions irrigating less than or equal to five acres; and
- c. Diversions of ground water or water systems with multiple diversions delivering ground water for any purpose other than irrigation that divert less than or equal to 0.24 cfs (approximately 108 gallons per minute).

8. Domestic and stock water uses defined by Idaho Code §§ 42-111 and 42-1401A(11) are not included in WD161, or other water districts in Idaho that administer ground water rights.

9. The Department typically excludes from measurement orders ground water diversions used for irrigation of five acres or less because inclusion of such uses normally adds a large number of diversions to measure and results in additional workload and budget for the water district. Although the number of diversions irrigating five acres or less is typically significant, the total amount of water use is relatively small compared to the remaining water uses and water rights in water districts. To illustrate, according to water rights records on file with the Department, there are approximately 460 ground water rights included in WD161 that authorize use of ground water from approximately the same number of ground water diversions or wells. The 460 water rights have a combined diversion rate of about 585 cfs. Approximately 140 (30%) of the 460 ground water rights in the district authorize irrigation of five acres or less, however, those same 140 ground water rights represent less than 2% of the collective rate of diversion of all 460 ground water rights with a combined rate of diversion of approximately 10.7 cfs.

10. The Department also typically excludes from measurement orders non-irrigation ground water diversions that divert 0.24 cfs or less because many non-irrigation ground water rights that technically meet the domestic exemption criteria of Idaho Code §§ 42-111 and 42-1401A(11) have diversion rates up to 0.24 cfs. In other words, many non-irrigation ground water rights with diversion rates less than 0.24 cfs could legally divert ground water even without a water right. Additionally, the number of diversions for such rights can be significant while total water use is small.



11. As stated above, the WD161 advisory committee recommended the Department exempt measuring device requirements for wells used for irrigation of ten acres or less instead of five acres or less. There are forty-three ground water rights in WD161 authorizing irrigation of more than five acres and less than or equal to ten acres. Thirteen of the forty-three rights already have water right conditions requiring water measurement and annual reporting for which the Department has no data and/or evidence of compliance. An additional eleven of the forty-three rights are diverted from wells described as points of diversion by other water rights where the total rate of diversion exceeds 0.24 cfs and/or the total number of irrigated acres is greater than the ten acre limit recommended by the WD161 advisory committee. Moreover, all but two of the forty-three rights are located within the MHGWMA and the CCBCGWA.

12. The Department's *Minimum Acceptable Standards for Open Channel and Closed Conduit Measuring Devices* ("Minimum Measurement Standards") require installation of a certified flow meter on closed conduit or pipe line diversions. *Minimum Measurement Standards* at 2. Many ground water delivery systems pressurize closed conduits to convey and apply the water. The Minimum Measurement Standards allow alternative meters or methods to be employed if such meters or methods "will produce similarly accurate results." *Id.* The power consumption coefficient ("PCC") measurement method is an alternative method that the Department may consider and approve for "qualifying irrigation diversions only." *Id.* The PCC is a ratio of power usage to water withdrawal, whereby power usage recorded by an electrical meter is used to approximate water usage in lieu of installing a water meter.

## CONCLUSIONS OF LAW

1. Idaho Code § 42-233a, provides in pertinent part:

The director may require all water right holders within a critical ground water area to report withdrawals of ground water and other necessary information for the purpose of assisting him in determining available ground water supplies and their usage.

2. Idaho Code § 42-233b, provides in pertinent part:

The director may require all water right holders within a designated [ground] water management area to report withdrawals of ground water and other necessary information for the purpose of assisting him in determining available ground water supplies and their usage.

3. Idaho Code § 42-701 provides in pertinent part:

42-701 INSTALLATION AND MAINTENANCE OF CONTROLLING WORKS AND MEASURING DEVICES BY WATER APPROPRIATORS – PROCEDURE UPON FAILURE TO INSTALL AND MAINTAIN – MEASURING AND REPORTING OF DIVERSIONS – PENALTY FOR FAILURE TO COMPLY – REPORT FILING FEE.

(1) The appropriators or users of any public waters of the state of Idaho shall maintain to the satisfaction of the director of the department of water resources suitable headgates and controlling works at the point where the water is diverted.



Each device shall be of such construction that it can be locked and kept closed by the watermaster or other officer in charge, and shall also be of such construction as to regulate the flow of water at the diversion point. Each such appropriator shall construct and maintain, when required by the director of the department of water resources, a rating flume or other measuring device at such point as is most practical in such canal, ditch, wellhead or pipeline for the purpose of assisting the watermaster or department in determining the amount of water that may be diverted into said canal, ditch, wellhead or pipeline from the stream, well or other source of public water. Plans for such headgates, rating flumes or other measuring devices shall be approved by the department of water resources.

(2) If an appropriator determines that installation and maintenance of a measuring device required by the director would be burdensome for his diversion, the appropriator may, upon approval of the director, execute an agreement with the director and submit to the director such information and technical data concerning the diversion and pumping facilities as the director determines necessary to establish the relationship of power usage to water withdrawal by any pump used to divert public water.

(3) Any appropriator or user of the public waters of the state of Idaho that neglects or refuses to construct or maintain such headgates, controlling works, or measuring devices..., upon receiving ten (10) days' notice from the director of the department of water resources within which to begin and diligently pursue to completion the construction or installation of the required device or devices or to begin and diligently pursue to completion a remedy to such defects as exist in accordance with said notice, then the director of the department of water resources may order the duly qualified and acting watermaster of the water district to shut off and refuse to deliver at the point of diversion, the water owned by such appropriator or user until the user does construct and maintain such headgates, controlling works or measuring devices or remedy the defects which exist or the director may take action pursuant to section 42-1701B, Idaho Code, to enforce the requirement to construct, install or maintain such devices.

(4) The appropriators or users of the public waters of the state of Idaho shall be given a reasonable time within which to complete construction of such headgates, controlling works or measuring devices, depending upon the size and extent thereof, when due diligence has been used in the prosecution of such work.

4. Measurement of diversions is necessary in WD161 for the proper distribution of water and administration of water rights. Measurement of diversions has the following administrative benefits:

- i. Collective quantification of ground water withdrawals assists the Director of the Department, the water district, and local ground water right holders in determining the available ground water supplies and usage;
- ii. Quantification of individual ground water withdrawals creates the necessary evidence to ensure ground water rights are used within their authorized diversion limits and that withdrawals can be regulated to the authorized diversion limits of the water rights when such limits are exceeded; and



- iii. Collective and individual quantification of ground water withdrawals establishes an equitable, defensible and legal basis for determining water user assessments since Idaho law requires that expenses of the water district be based on water delivery.

5. The Director should require installation of measuring devices for diversions of ground water within WD161. As explained in Finding of Fact 11, a majority (56%) of the forty-three ground water rights in WD161 authorizing irrigation of more than five acres and less than or equal to ten acres either already have water right conditions requiring water measurement or are diverted from wells described as points of diversion by other water rights where the total rate of diversion exceeds 0.24 cfs and/or the ten acre irrigation limit recommended by the WD161 advisory committee. Further, all but two of the forty-three rights are located within the MHGWMA and the CCBCGWA where measurement and determination of ground water withdrawals is especially necessary. Accordingly, the Director should require measurement of all ground water rights in the water district used for irrigation of more than five acres and all non-irrigation ground water rights having a diversion rate greater than 0.24 cfs.

## ORDER

IT IS HEREBY ORDERED that:

1. The holders of water rights in WD161, except those ground water rights, uses and diversions identified below, shall install and maintain on each point of diversion or well, a measuring device of a type acceptable to the Department. **Owners of irrigation wells or diversions that are required to be measured shall install acceptable measuring devices by the start of the 2019 irrigation season. Owners of non-irrigation diversions that are required to be measured shall install acceptable measuring devices by January 1, 2019.**

2. The measuring and reporting required by this order is waived until further notification by the Department for the following ground water uses and diversions:

- a. Domestic and stockwater uses as defined by Idaho Code §§ 42-111 and 42-1401A(11);
- b. Diversions of ground water or water systems with multiple diversions irrigating less than or equal to five acres; and
- c. Diversions of ground water or water systems with multiple diversions delivering ground water for any purpose other than irrigation that divert less than or equal to 0.24 cfs (approximately 108 gallons per minute).

3. Measuring devices acceptable to the Department for wells required to be measured shall be flow meters identified in the Department's *List of Approved Closed Conduit Flow Meters* (Version 2.9 updated 8-22-2016) (copy attached). These specifications apply to wells used for both irrigation and non-irrigation water uses.

4. The Department will consider a request for variance of the Department approved flow meter requirement upon submittal of a written plan to the Department. Acceptable variances may include the following methods or devices:

- Development of a PCC to approximate water withdrawals. A PCC-based variance will only be considered *for irrigation diversions that consist of one (1) well and one irrigation discharge point or one distinct flow and demand condition, and water levels do not change significantly during the irrigation season (example: a well diverting water to one center pivot only with no end gun, a well diverting water to one wheel line, or multiple wheel lines as long as the same multiple wheel lines are always on at the same time)*;
- Timing diversion with an hour meter (time clock) *for one well that discharges to an open ditch or pond where a) discharge is constant and not controlled by valves, b) ground water levels do not change significantly during the annual season of use, and c) the rate of flow is measured annually by the water district watermaster or an examiner or hydrographer approved by the Department*;
- Measurement with a properly functioning flow meter that was installed *prior to the date of this order, and determined as acceptable by the Department* (meters installed prior to the date of this order and included in the Department's *List of Approved Closed Conduit Flow Meters version 2.9* are deemed acceptable while others will require approval); and
- Measurement with a standard open channel measuring device installed in an open channel or ditch for measuring multiple wells in a well field and the measuring device is read daily, or daily flows are recorded by use of a continuous recorder or data logger.

5. Requests for variance must be submitted to the Department and will be considered by the Water District watermaster and the Department on a case-by-case basis. Variances proposing measurement with an existing flow meter or measuring device must satisfy Department criteria and accuracy tests. Existing meters or measuring devices that do not satisfy standards, or that fail, must be replaced with an approved flow meter unless another variance is obtained. Requests for variance must be made using the Department's form "*Request for Variance of IDWR Approved Flow Meter Requirement*" available on the Department's website or upon request.

6. If a user cannot comply with the deadlines in item 1 above, the Department may grant an extension of time. The Department will consider requests for extensions on a case-by-case basis. Requests for extension must be made to the Department in writing. A water right holder may request an extension because of non-use. Non-use may be required by a federal land set aside program, or the water user may be temporarily not diverting as authorized by the water right.

7. In some situations, the Department may exempt a diversion from the measurement requirements of this order. Conditions that may result in an exemption include, but may not be limited to, the following:



- Abandonment, non-use, or consolidation of diversions that results in a diversion being unused and expected to remain unused for the foreseeable future; or
- A reduction or change to the water right that results in an authorized diversion rate less than or equal to 0.24 cfs and/or reduces the authorized irrigation use to five acres or less; or
- A demonstration by the holder of a ground water right authorizing irrigation of more than five acres and less than or equal to ten acres that the actual number of irrigated acres is five acres or less.

8. The requirements of this order apply to new ground water diversions authorized after the date of this order, except those ground water uses or diversions identified in items 1a. through 1c. of this section. This order does not require the installation of lockable controlling works, although nothing in this order shall preclude the Director and/or the watermaster from mandating the installation of lockable controlling works on any diversion if such works are determined to be necessary for adequate administration and control of the diversion.

9. The watermaster shall shut off and refuse to deliver water to any ground water user who does not have, or who fails to maintain, an adequate measuring device on a diversion after the start of the 2019 irrigation season (irrigation diversions) or after January 1, 2019 (non-irrigation diversions), unless an extension or exemption has been granted by the Department.

10. The watermaster shall be responsible for the collection and annual reporting of all measurement data for the diversions within water district boundaries subject to this order. All diversions shall be reported to the Department using the Department's WMIS online database application.

Dated this 23 day of September 2016




MAT WEAVER  
Deputy Director

## CERTIFICATE OF SERVICE

I HEREBY CERTIFY that on this 23<sup>rd</sup> day of September 2016, the above and foregoing document was served on each individual or entity on the service list for this matter on file at the Idaho Department of Water Resources, 322 East Front Street, Boise, Idaho and [www.idwr.idaho.gov](http://www.idwr.idaho.gov). Each individual or entity on the service list was served by placing a copy of the above and foregoing document in the United States mail, postage prepaid and properly addressed.

Documents served: **Preliminary Order in the Matter of Requiring Measuring Devices for Ground Water Diversions in Water District No. 161 (Mountain Home Area)**

  
\_\_\_\_\_  
**Sarah Shaul**  
**Technical Records Specialist**  
**Idaho Department of Water Resources**



## **EXPLANATORY INFORMATION TO ACCOMPANY A PRELIMINARY ORDER**

(To be used in connection with actions when a hearing was **not** held)

(Required by Rule of Procedure 730.02)

The accompanying order or approved document is a "**Preliminary Order**" issued by the department pursuant to section 67-5243, Idaho Code. **It can and will become a final order without further action of the Department of Water Resources ("department") unless a party petitions for reconsideration, files an exception and brief, or requests a hearing as further described below:**

### **PETITION FOR RECONSIDERATION**

Any party may file a petition for reconsideration of a preliminary order with the department within fourteen (14) days of the service date of this order. **Note: the petition must be received by the department within this fourteen (14) day period.** The department will act on a petition for reconsideration within twenty-one (21) days of its receipt, or the petition will be considered denied by operation of law. See Section 67-5243(3) Idaho Code.

### **EXCEPTIONS AND BRIEFS**

Within fourteen (14) days after: (a) the service date of a preliminary order, (b) the service date of a denial of a petition for reconsideration from this preliminary order, or (c) the failure within twenty-one (21) days to grant or deny a petition for reconsideration from this preliminary order, any party may in writing support or take exceptions to any part of a preliminary order and may file briefs in support of the party's position on any issue in the proceeding with the Director. Otherwise, this preliminary order will become a final order of the agency.

### **REQUEST FOR HEARING**

Unless a right to a hearing before the Department or the Water Resource Board is otherwise provided by statute, any person aggrieved by any final decision, determination, order or action of the Director of the Department and who has not previously been afforded an opportunity for a hearing on the matter may request a hearing pursuant to section 42-1701A(3), Idaho Code. A written petition contesting the action of the Director and requesting a hearing shall be filed within fifteen (15) days after receipt of the denial or conditional approval.

### **ORAL ARGUMENT**

If the Director grants a petition to review the preliminary order, the Director shall allow all parties an opportunity to file briefs in support of or taking exceptions to the preliminary order and may schedule oral argument in the matter before issuing a final order. If oral arguments are to be heard, the Director will within a reasonable time period notify each party of the place, date and hour for the argument of the case. Unless the Director orders otherwise, all oral arguments will be heard in Boise, Idaho.

## **CERTIFICATE OF SERVICE**

All exceptions, briefs, requests for oral argument and any other matters filed with the Director in connection with the preliminary order shall be served on all other parties to the proceedings in accordance with IDAPA Rules 37.01.01302 and 37.01.01303 (Rules of Procedure 302 and 303).

## **FINAL ORDER**

The Director will issue a final order within fifty-six (56) days of receipt of the written briefs, oral argument or response to briefs, whichever is later, unless waived by the parties or for good cause shown. The Director may remand the matter for further evidentiary hearings if further factual development of the record is necessary before issuing a final order. The department will serve a copy of the final order on all parties of record.

Section 67-5246(5), Idaho Code, provides as follows:

Unless a different date is stated in a final order, the order is effective fourteen (14) days after its service date if a party has not filed a petition for reconsideration. If a party has filed a petition for reconsideration with the agency head, the final order becomes effective when:

- (a) The petition for reconsideration is disposed of; or
- (b) The petition is deemed denied because the agency head did not dispose of the petition within twenty-one (21) days.

## **APPEAL OF FINAL ORDER TO DISTRICT COURT**

Pursuant to sections 67-5270 and 67-5272, Idaho Code, if this preliminary order becomes final, any party aggrieved by the final order or orders previously issued in this case may appeal the final order and all previously issued orders in this case to district court by filing a petition in the district court of the county in which:

- i. A hearing was held,
- ii. The final agency action was taken,
- iii. The party seeking review of the order resides, or
- iv. The real property or personal property that was the subject of the agency action is located.

The appeal must be filed within twenty-eight (28) days of this preliminary order becoming final. See section 67-5273, Idaho Code. The filing of an appeal to district court does not itself stay the effectiveness or enforcement of the order under appeal.



**STATE OF IDAHO  
DEPARTMENT OF WATER RESOURCES (IDWR)**

**MINIMUM ACCEPTABLE STANDARDS  
FOR OPEN CHANNEL AND CLOSED CONDUIT  
MEASURING DEVICES**

The source and means of diversion of water, whether surface or ground water, generally affects the selection of a measuring device. Surface water sources such as streams, springs and waste channels are normally diverted into open channels (ditches or canals), but closed conduits (pipes or culverts) are also used. Ground water is usually diverted into closed conduits which convey water from the well to system discharge points such as irrigation sprinkler systems. Ground water may also discharge from a well and short section of pipe to open channels or ditches.

Measuring devices, when required by IDWR, are to be installed at or near the point of diversion from the public water source.

## **I. MEASUREMENTS IN OPEN CHANNELS**

The following discussion is applicable only to diversions from surface water sources. Measurement of a ground water diversion with an open channel measuring device must be pre-approved by IDWR.

### **A. Standard Open Channel Measuring Devices**

All open channel surface water diversions should be measured using one of the following standard open channel flow measuring devices commonly used in Idaho:

- **Weirs:** contracted or suppressed rectangular weirs, Cipolletti weir, 90 degree V-notch weir
- **Flumes:** Parshall flume, trapezoidal flume, ramped flume (ramped, broad-crested weir)
- **Submerged Orifices:** submerged rectangular orifice, constant head orifice
- **Acoustic:** acoustic Doppler flow meter (ADFM), acoustic Doppler current profiler

The installed flow rate accuracy of open channel measurement devices must be +/- 10.0% as compared to an acceptable open channel current meter or other standard portable measuring devices such as an acoustic Doppler flow meter or acoustic Doppler current profiler.

Construction, installation and operation of these devices should follow published guidelines, such as those published by the United States Bureau of Reclamation<sup>1</sup>

### **B. Non-standard open channel devices: Rated Structures or Rated Sections**

Any weir, flume, or other measuring device that has not been constructed, installed, or maintained correctly and therefore does not measure flow in the standard manner consistent with standard rating tables or curves is considered to be a non-standard device. IDWR may authorize the use of non-standard devices and rated sections provided the device or section is rated or calibrated against a set of flow measurements using an acceptable open channel current meter or standard portable open channel measuring device. Examples of standard portable open channel measuring devices include the acoustic Doppler flow meter, the acoustic Doppler current profiler, or a portable flume. These devices are acceptable provided they are installed and operated according to all relevant manufacturer recommendations.

Further information and requirements are available from IDWR upon request.

---

<sup>1</sup> The Bureau of Reclamation measurement guidelines can be found at:

<https://idwr.idaho.gov/files/water-measurement/2001-Bureau-of-Reclamation-Water-Measurement-Manual.pdf>



## II. CLOSED CONDUIT MEASURING DEVICES

The following discussion is applicable to measurement of diversions from any water source that diverts via a full-flowing, closed conduit.

### A. Standard Closed Conduit Measuring Devices

Standard closed conduit measuring devices are flow meters that have been “certified” or approved for use by IDWR based on independent third party testing. IDWR has published a list of meters that have passed testing and are certified for use<sup>2</sup>. Tests were conducted for both accuracy and repeatability on all submitted models, and a pass/fail rating awarded. The *IDWR List of Approved Closed Conduit Flow Meters* (“Approved Flow Meters List”) may be found at:

<https://idwr.idaho.gov/files/water-measurement/approved-flow-meter-list.pdf>

Certified meters must be installed with minimum straight pipe length requirements as specified in the Approved Flow Meters List. Owners or operators who install a certified meter without the minimum straight length spacing requirements, or otherwise inconsistent with manufacturer’s specifications, may need to provide an adequate testing section of straight pipe located somewhere on the diversion system either upstream or downstream of the installed flow meter. This testing section can be excavated pipeline as long as the section of pipe carries all water being measured through the installed flow meter. Water users choosing to expose pipe will be required to excavate the pipe at their expense at the request of the district hydrographer, watermaster and/or IDWR staff.

### B. Non-standard Closed Conduit Measuring Devices: Requests for Variance

In some cases, site conditions preclude use of a certified meter, and another meter or method of measurement may produce similarly accurate results. In cases where the user can show that a proposed alternative meter or method would be as accurate as, or otherwise is better suited to an application than any of the meters on the approved list, a user can propose using an alternative meter or method by submitting a Request for Variance Form, available from IDWR. If a request is submitted and granted, the water user bears the risk that the alternative meter or method will perform as expected.

The following alternate measurement methods may be considered:

- Development of a Power Consumption Coefficient (PCC), which is a ratio of power usage to water withdrawal. Acceptance of the PCC method may be provided *for qualifying irrigation diversions only*;
- Use of an hour meter (time clock) *for qualifying diversions only*;
- Use of an acceptable flow meter that was installed *prior to the date of the measurement order*;

If a meter is already installed, that meter may be used if the meter is field-tested by IDWR staff, the water district watermaster, or a district hydrographer using a portable standard flow meter and upon a determination that the meter is installed properly and accurate to within  $\pm 10\%$  of the rate of flow and volume as measured with a portable standard flow meter. If a non-certified meter is approved and installed but does not pass a field check, IDWR may require the water user to replace the meter with a certified meter at the water user’s expense.

If an alternative method is approved and that method is later found to be insufficient, the variance will be withdrawn and a certified meter will be required to be installed. The suitability of any pumping station for an hour meter or the PCC method of measurement will be based on criteria found in this document, an applicable IDWR water measurement order, and criteria found in the document entitled *IDWR ESPA Water Measurement and Reporting Guidelines*<sup>3</sup>.

<sup>2</sup> Testing was conducted at the Utah Water Research Laboratory (UWRL), a National Institute of Standards and Technology (NIST) traceable lab in Logan, Utah.

<sup>3</sup> This document can be found at:

<https://idwr.idaho.gov/files/water-measurement/IDWR-Water-Measurement-Reporting-Guidelines.pdf>



## Idaho Department of Water Resources List of Approved Closed Conduit Flow Meters

The tables below list flow meters that have been independently tested and subsequently approved by the Idaho Department of Water Resources (IDWR) for use in closed conduit measurement applications. The approved flow meters were tested by the Utah Water Research Laboratory at Utah State University using NIST<sup>1</sup> traceable instrumentation and subject to IDWR testing standards. Meters on this list performed at or above the IDWR minimum acceptable standards for accuracy when installed in long-run and short-coupled pipe configurations specified by IDWR. Please note that the approved meter list is **model** specific, not manufacturer specific. Prior to selecting and purchasing a meter, consult the manufacturer's installation requirements to ensure that all installation specifications for the specific model can be achieved. The list below is subject to change as additional meters are added or removed. This is the most current list and can be found on the IDWR website at the following URL:

<http://idwr.idaho.gov/files/water-measurement/approved-flow-meter-list.pdf>

**Straight Pipe Length** - The minimum length of unobstructed pipe free of flow disturbers, immediately above and below the meter sensors, spool, or flow tube.

**Flow Disturber** - Any fitting or irregularity in the piping above or below the measuring device sensor location that affects flow patterns through the device or sensor location. Disturbers may include but are not limited to: pump discharges, elbows, check or chemigation valves, butterfly or gate valves, pipe reducers.

### ***IDWR Installation Requirements:***

***Approved full profile magnetic flow meters and spooled ultrasonic flow meters must be installed with a minimum straight pipe length equivalent of three (3) pipe diameters upstream and two (2) pipe diameters downstream from the center of the meter spool.***

***Approved clamp-on and wetted ultrasonic flow meter transducers must be located with a minimum straight pipe equivalent of ten (10) pipe diameters upstream and five (5) pipe diameters downstream of the nearest transducer. Manufacturer specifications for upstream and downstream straight pipe requirements may be greater or less than the IDWR requirements. All other manufacturer installation specifications must be met.***

---

<sup>1</sup> NIST - National Institute of Standards and Technology.

Approved Full Profile Magnetic Flow Meters*			
Manufacturer	Model/Specifications	Power Supply	IDWR-accepted Pipe Applications (Nominal Pipe Size)
Endress+Hauser	ProMag L400 (L sensor with 400 transmitter)	AC	1" - 90"
Endress+Hauser	ProMag W400 (W sensor with 400 transmitter)	AC	2" - 78"
Siemens	SITRANS FM MAGFLO MAG 5100W w/ 5000 converter	AC	1" to 78"
Siemens	SITRANS FM, MAGFLO 8000, model 7ME6880	DC	1" to 48"
McCrometer	Ultra Mag w/ M-Series Converter	AC	2" to 48"
Badger	M2000 Amplifier w/ M2000 Detector	AC	1/4" to 54"
Khrone	Enviromag 2000 w/ Optiflux 2000 F/G	AC	3/8" to 80"
Khrone	Waterflux 3100C/F	AC	1" to 24"
Rosemount	8705 w/ 8732E transmitter	AC	1/2" to 36"
Burkert	8054/8055 w/ Magflow transmitter	AC	1" to 80"
Seametrics†	AG 2000†	DC†	4" to 10"
Seametrics†	AG 3000†	DC†	4" to 12"
Seametrics†	iMag 4700†	DC†	4" to 12"
Sparling	Tiger Mag W/FM6561051110 Converter	AC	3/8" to 48"
Sensus	IPerl	DC	5/8"-1"
Growsmart by Lindsay	IM3000	DC	2"-12"
ABB	WaterMaster	AC	3/8" to 96"
ABB	AquaMaster 3 with FER series transmitter	DC	½" to 24"
<p><b>*Installations of all approved full profile magnetic flow meters require a <u>minimum</u> straight pipe length of 3 pipe diameters upstream and 2 pipe diameters downstream from the center of the meter spool. † Seametrics AG2000, AG3000 and iMag must be installed with AC power supply and a working battery must remain in the unit</b></p>			



### Approved Spooled Ultrasonic Flow Meters\*

Manufacturer	Model/Specifications	Power Supply	IDWR-accepted Pipe Applications (Nominal Pipe Size)
Master Meter	Octave	DC	2"-10"
Badger	E-Series	DC	3/4"-2"
Netafim	Octave	DC	2"-12"

**\*Installation of approved spooled ultrasonic flow meters require a minimum straight pipe length of 3 pipe diameters upstream and 2 pipe diameters downstream from the center of the meter spool.**

### Approved Clamp-on and Wetted Transducer Ultrasonic Flow Meters\*

Manufacturer	Model/Specifications	Power Supply	IDWR-accepted Pipe Applications (Nominal Pipe Size)
Siemens	CLAMP-ON ULTRASONIC -SITRANS FUS 1010 w/ HIGH PRECISION TRANSDUCERS	AC	14"+
Fuji	Time Delta C w/ 1MHz transducers	AC	14"+
GE Panametrics	AT868 w/ 1MHz transducers	AC	14"+

**\* Ultrasonic flow meter transducers must be located with a minimum straight pipe equivalent of ten (10) pipe diameters upstream and five (5) pipe diameters downstream of the nearest transducer.**

**\*\*The meters on the table above may not be used on pipe smaller than 14 inches unless a variance is approved by IDWR.**

ADAMS, ALLAN L; ADAMS, CARMEN E  
29 E 200 S  
BURLEY ID 83318-5435

AGUIRRE, JOHN M  
RT 1 BOX 838H  
MOUNTAIN HOME ID 83647

ALEXANDER, BETH A; ALEXANDER, JAMES A  
5235 N E 18TH  
MOUNTAIN HOME ID 83647

ANDERTON, BETTY L; ANDERTON, REUBEN BUDD  
575 NW FOSTER DR  
MOUNTAIN HOME ID 83647-5793

ARENDTS, CHARLES  
RT 1 BOX 858D  
MOUNTAIN HOME ID 83647

ASCUENA, GEORGE  
ASCUENA FARMS LLC  
4020 S MAIN ST  
MOUNTAIN HOME ID 83647

ATWOOD, CINDI  
2290 VERBENA DR  
MERIDIAN ID 83642

BAKER, DEBORAH M  
193 AULBACH AVE  
MOUNTAIN HOME ID 83647

BATES, ROBERT L; BATES, SHERRY J  
3860 CANYON CREEK  
MOUNTAIN HOME ID 83647

BATRUEL, MARY N; BATRUEL, PAUL V  
BATRUELS DAIRY  
3335 N MORROW RD  
GLENNS FERRY ID 83623-5018

AGENBROAD, CARL S; AGENBROAD, JUDITH A  
3615 PORTLAND AVE  
NAMPA ID 83686

ALBERT, JOE  
910 S 3RD W  
MOUNTAIN HOME ID 83647

ALSIP, JOHN; BRANDT, DONALD K  
203 11TH AVE S  
NAMPA ID 83651

APPLETON, RICHARD L  
3280 SW OLD GRANDVIEW HWY  
MOUNTAIN HOME ID 83647

ARK PROPERTIES LLC  
MAYFIELD TOWNSITE LLC  
C/O JOHN MC CALLUM  
11204 N BAR 21 DR  
GLENNS FERRY ID 83623-5033

ASHBY, HENRY E; ASHBY, LINDA L  
PO BOX 748  
MOUNTAIN HOME ID 83647-0748

BAKER, MARIANNE A; BAKER, ROBERT C  
1230 N 18TH E  
MOUNTAIN HOME ID 83647

BARNETT, JAY; BARNETT, JONNA  
4550 N 18TH E  
MOUNTAIN HOME ID 83647

BATRUEL, MARY N; BATRUEL, PAUL V  
BATRUELS DAIRY  
3315 N MORROW RD  
GLENNS FERRY ID 83623-5018

BEAN, ANNABETH N  
11972 W PECONIC DR  
BOISE ID 83709

SCANNED

SEP 26 2016



BEAUCHAMP, CHRISTIAN; BEAUCHAMP, STEPHANIE  
5393 NE WATERDOG WAY  
MOUNTAIN HOME ID 83647

BELL, JESSIE  
2950 N 24TH E  
MOUNTAIN HOME ID 83647

BEN FATTO LTD PARTNERSHIP; CARDON HIATT  
INVESTMENTS LLC; FAR MAREL LLC; SMT INVESTORS  
LTD PARTNERSHIP; VIEL GLUCK LLP  
1223 S CLEARVIEW AVE STE 103  
MESA AZ 85209

BERANNA DAIRY  
9166 PERCH RD  
CALDWELL ID 83607

BLACK, PENNY  
325 SW HAMILTON RD  
MOUNTAIN HOME ID 83647

BOWEN, BRADLEY; BOWEN, TIFFANY  
6117 S 18TH EAST  
MOUNTAIN HOME ID 83647

BRIGGS, BECKY A; BRIGGS, JAMES L  
PO BOX 46  
MOUNTAIN HOME ID 83647

BROCK, PATRICIA A; BROCK, TERRY N  
435 NW FOSTER DR  
MOUNTAIN HOME ID 83647-5792

BROWN, ROBERT C; BROWN, SHERYL A  
2062 NE RODGERS LN  
MOUNTAIN HOME ID 83647

BUTTERFIELD, CHARLES; BUTTERFIELD, HELEN  
860 S 32 W  
MOUNTAIN HOME ID 83641

BECKER, LEONARD E; BECKER, MERLA L  
825 AGUIRRE RD  
RT 1 BOX 825  
MOUNTAIN HOME ID 83467-9722

DONNA L BELL TRUST  
RALPH ROBERT TOWLE TRUSTEE  
2405 WYOMING  
BOISE ID 83706

BENNETT MOUNTAIN NO 1 WATER USERS  
1020 SCHMOLL RD  
MOUNTAIN HOME ID 83647

BERMENSOLO, JOHN D  
1510 N 3RD E ST  
MOUNTAIN HOME ID 83647

BOWEN, BLAINE E  
1170 NE CATTLE DR  
MOUNTAIN HOME ID 83647

BRAGGA, CHARLES E; BRAGGA, SUZANN  
7014 ROSEWOOD DR  
MOUNTAIN HOME ID 83647

BRLETIC, MICHAEL; BRLETIC, NANCY  
4985 N 18TH E  
MOUNTAIN HOME ID 83647

BROOKS, PAUL T  
350 N MILWAUKEE #2084  
BOISE ID 83704

BROWN FARMS LLC  
764 N TROUTNER WAY  
BOISE ID 83712

CALDWELL, JOHN W  
PO BOX 51  
MOUNTAIN HOME ID 83647

CAMAS ESTATES WATER USERS ASSN INC  
C/O LAURA KOESTER  
190 E 23RD N  
MOUNTAIN HOME ID 83647

CANTRELL, DONNA; CANTRELL, JONATHAN  
4270 E RIVER ST  
KING HILL ID 83633

CARL F REYNOLDS & SONS  
PO BOX 99  
MOUNTAIN HOME ID 83647

CAVANAGH, RICHARD; CAVANAGH, SHIRLEY A  
2210 ONA  
BOISE ID 83705-3525

CHILDS, IRA; CHILDS, VIRGINIA  
2683 NE BEAMAN RD  
MOUNTAIN HOME ID 83647-3996

CINDER CONE BUTTE FARM LLC  
5001 FIFESHIRE PL N  
BOISE ID 83713

CITY OF MOUNTAIN HOME  
PO BOX 10  
MOUNTAIN HOME ID 83647

CLEAR SPRINGS RANCH LLC  
22620 SE 216TH PL #A  
MAPLE VALLEY WA 98038-6446

COLD SPRINGS FARM  
PO BOX 105  
HAMMETT ID 83627

COMMUNITY COUNCIL OF IDAHO INC  
317 HAPPY DAY BLVD STE 250  
CALDWELL ID 83607

CAMPBELL, FRED R; CAMPBELL, MARILYN D  
2590 N 18TH E  
MOUNTAIN HOME ID 83647

CANYON CREEK RANCH LLC  
10185 CANYON CREEK RD  
MOUNTAIN HOME ID 83647

CARVALHO, CLAUDIA M ; CARVALHO, PATRICK W  
1950 W 18TH S #15  
MOUNTAIN HOME ID 83647

CHARTER MOUNTAIN RANCH INC  
C/O JOHN MC CULLOM  
18196 SE WILSON RD  
GLENNS FERRY ID 83623-5033

CHURCH OF THE NAZARENE MOUNTAIN HOME  
950 N 7TH E ST  
MOUNTAIN HOME ID 83647

CITY OF GLENNS FERRY  
PO BOX 910  
GLENNS FERRY ID 83623-0910

CLARK, CONNIE Y; CLARK, JOHN W  
PO BOX 711  
MOUNTAIN HOME ID 83647

CLOVER HOLLOW CO LLC  
PO BOX 606  
MOUNTAIN HOME ID 83647

COLTHORP, MARY S; COLTHORP, STEVEN C  
5743 N 18TH E  
MOUNTAIN HOME ID 83647

CORBUS, ADELIA E; CORBUS, JAMES L  
490 S 18TH E  
MOUNTAIN HOME ID 83647

SCANNED  
SEP 26 2016



CORBUS, BUD; CORBUS, EDIE  
PO BOX 234  
MOUNTAIN HOME ID 83647

CORBUS, BUD; CORBUS, EDIE  
RT 2 BOX 460  
MOUNTAIN HOME ID 83647

CRAIN, DARYEL D; CRAIN, JUDY M  
PO BOX 745  
MOUNTAIN HOME ID 83647

CRINER, CLYDEAN F; CRINER, PORTER W  
DANIELS RD  
RT 1 BOX 879  
MOUNTAIN HOME ID 83647

CROSSLEY, DENNIS DAN; CROSSLEY, KAREN M  
2170 N E BELL COUNTRY CT  
MOUNTAIN HOME ID 83647

CRUSER, MICHAEL F; CRUSER, NICHOLE C  
2185 NE BELL COUNTRY CT  
MOUNTAIN HOME ID 83647

DANSKIN PROPERTIES ASSN INC  
C/O BARBARA WAITE - PRES  
315 E DANSKIN DR  
BOISE ID 83716

DENNING, LADEAN F  
8240 W MARTHA AVE  
MOUNTAIN HOME ID 83647

DILLINGHAM, LINA J  
PO BOX 961  
GLENN'S FERRY ID 83623

DOHERTY, JACK R; DOHERTY, JOHN R  
228 MARGARITA DR  
SAN RAFAEL CA 94901

CORBUS, WANDA L  
RR 2 BOX 459  
MOUNTAIN HOME ID 83647

COX, MARGARET J; HICE, HAROLD R  
3980 W HARBOR POINT DR  
MERIDIAN ID 83646

CRATER HOLDING TRUST  
PLEASANT ACRES TRAILER COURT  
PO BOX 333  
EAGLE ID 83616

CROMAR, J ROBERT; CROMAR, MARILYN D  
PO BOX 939  
MOUNTAIN HOME ID 83647

CRUSER, PATRICK; CRUSER, SALLY  
1370 OWYHEE DR  
MOUNTAIN HOME ID 83647

CURRY, TRACI M  
1635 S 18TH W  
MOUNTAIN HOME ID 83647

DECRESCENZO, GREGORY; SHAKOORI, ASFAR A;  
SHAKOORI, MIRAZIM; SHAKOORI, SHADI  
4313 MANSFIELD DR  
DANVILLE CA 94506

DESBIEEN, RICH  
810 NE BEAMAN ST  
MOUNTAIN HOME ID 83647-5299

DODGE, MARY; DODGE, RON  
170 S 13TH E  
MOUNTAIN HOME ID 83647

DOMINGUEZ, ALICIA; DOMINGUEZ, MOISES  
5554 SE HARVEST CIR  
MOUNTAIN HOME ID 83647

DOMKE, RUEBEN  
4420 N 24TH E ST  
MOUNTAIN HOME ID 83647

DRAPER, MARK R; DRAPER, SHAWNA L  
1411 SE HAMILTON RD  
MOUNTAIN HOME ID 83647

DURRANT, ANN; DURRANT, DAVID  
BOX 194  
HAMMETT ID 83627

ECKERT, GARTH G  
5506 PLYMOUTH ST  
BOISE ID 83704

EDMISTON, DONNA C; EDMISTON, JERRY F  
576 NE MASHBURN RD  
MOUNTAIN HOME ID 83647-5289

EISENMAN FAMILY TRUST  
2988 S OWYHEE ST  
BOISE ID 83706

GARY & FRANCES ELLIS LIVING TRUST  
HC 63  
HAMMETT ID 83627

ENGELHARDT, BEVERLY D; ENGELHARDT, PATRICK L  
4760 NE LOTT RD  
MOUNTAIN HOME ID 83647

FAMILY TRAILER PARK  
C/O CUTLER BROTHERS  
421 THREE RIVERS WAY  
FRUITLAND ID 83619-5005

FARMS LLC  
C/O BRAD HALL  
PO BOX 50620  
IDAHO FALLS ID 83405-0620

FARRIS CATTLE CO LLC  
2800 S SWAN FALLS RD  
KUNA ID 83634

FERBRACHE, MARY F; FERBRACHE, ORVILLE F  
RFD 1 BOX 822  
MOUNTAIN HOME ID 83647

FISHER, ESTHER Z  
PO BOX 36  
MOUNTAIN HOME ID 83647

FLYING H FARMS PARTNERSHIP  
518 OLD HIGHWAY 30  
MOUNTAIN HOME ID 83647-6289

FRANK TIEGS LLC  
PO BOX 3350  
PASCO WA 99302

FREER, FORREST  
2690 S 10TH E  
MOUNTAIN HOME ID 83647

FRENCH, ROBERT L  
1308 W ROBINHOOD DR STE 14  
STOCKTON CA 95207

FRISBEE JR, TED R; FRISBEE, CHRISTINE  
19270 NW HARPER RD  
MAYFIELD ID 83716

GALBREATH, RITA; GALBREATH, ROY  
PO BOX 1642  
BOISE ID 83701

GARCIA, HUMBERTO; GARCIA, SANDRA  
425 WEST 9TH S  
MOUNTAIN HOME ID 83647

SCANNED  
SEP 26 2016



GRAY, MONICA D; GRAY, RICHARD W  
4445 NE RANCHO WAY  
MOUNTAIN HOME ID 83647

GRIMMETT, GORDON M; GRIMMETT, MARSA  
2645 E 18TH S  
MOUNTAIN HOME ID 83647

GUISASOLA, ELVA; GUISASOLA, JOHN  
PO BOX 712  
MOUNTAIN HOME ID 83647

HACKER, MARTHA; HACKER, TOM  
4495 NE MYSTIC SADDLE RD  
MOUNTAIN HOME ID 83647-5325

HAMILTON, JAMES R; HAMILTON, SHARON E  
2204 TUMBLEWEED DRAW  
ALAMOGORDO NM 88310

HANSEN, JULIANNA; HANSEN, KENNETH  
2525 AIR BASE RD  
MOUNTAIN HOME ID 83647

HARDEN, GLORIA A; HARDEN, HUGH  
7425 W 36TH S  
MOUNTAIN HOME ID 83647

HERMERDING, DENNIS C; HERMERDING, JULIE H  
4160 NE RANCHO WAY  
MOUNTAIN HOME ID 83647

HEUETT JR, ROBERT L  
4677 NE MYSTIC SADDLE RD  
MOUNTAIN HOME ID 83647

HIDDLESTON, MARK S; HIDDLESTON, MARNIE M  
1685 CASTLE WAY  
MOUNTAIN HOME ID 83647

GREENE, INGE H; GREENE, JOHN H  
1289 NW BEAMAN ST  
MOUNTAIN HOME ID 83647-5190

GRIMMETT, MIKE; GRIMMETT, SONDR  
5563 N 18TH E  
MOUNTAIN HOME ID 83647

H W & K LLC  
PO BOX 7943  
BOISE ID 83707

HALL, G LAURENCE  
2251 S 10TH E  
MOUNTAIN HOME ID 83647-3998

HAMILTON, CARL F; HAMILTON, MARJORIE L  
RT 1 BOX 819  
MOUNTAIN HOME ID 83647

HARDEN, GLORIA A; HARDEN, HUGH  
4215 SW HARDEN DR  
MOUNTAIN HOME ID 83647-6373

HELMICK, KEITH ONEIL; HELMICK, SANDRA R  
16 E INDIAN CREEK RD  
MAYFIELD ID 83716

HETTENBAUGH, RENEE A  
PO BOX 4114  
POCATELLO ID 83205

COX, MARGARET J; HICE, HAROLD R  
RT 1 BOX 644  
MOUNTAIN HOME ID 83647

HIDDLESTON, MARK S; HIDDLESTON, MARNIE M  
4850 N 18 E  
MOUNTAIN HOME ID 83647

HILL, KEVIN; KELL, BROCK; MC CASLIN, JAMES  
2450 SUNSET STRIP  
MOUNTAIN HOME ID 83647

HOER, ALBERT JOHN; HOER, VICTOR ALBERT  
1155 S 5TH W  
MOUNTAIN HOME ID 83647

HOGAN, WILLIAM P  
1640 S 5TH W  
MOUNTAIN HOME ID 83647

HOPSON & HOPSON  
305 NE MASHBURN RD  
MOUNTAIN HOME ID 83647-5287

HUNT, CAROLYN E; HUNT, RAY  
9698 E HWY 20  
MOUNTAIN HOME ID 83647-5314

IDAHO FARMWAY INC  
C/O DAN WEITZ  
PO BOX 854  
BAKER CITY OR 97814

IDAHO WASTE SYSTEMS INC  
PO BOX 1386  
MOUNTAIN HOME ID 83647

INTERMOUNTAIN SEWER & WATER CORP  
PO BOX 344  
MERIDIAN ID 83680

J R SIMPLOT CO  
C/O DAVID SPURLING  
999 MAIN ST STE 1300  
BOISE ID 83707

J R SIMPLOT SELF DECLARATION REVOCABLE TRUST  
PO BOX 27  
BOISE ID 83707-0027

HODGE, DAVID L; HODGE, JANE L  
RT 1 BOX 672  
MOUNTAIN HOME ID 83647

HOER, ALBERT JOHN; HOER, VICTOR ALBERT;  
HOGER, JULIE A  
51 SW SUNSET DR  
MOUNTAIN HOME ID 83647

HOLDEN, RICKI  
C/O BRAD BOWEN  
6117 S 18TH E  
MOUNTAIN HOME ID 85647

HUFF, CYNTHIA L  
5369 NW TENNANT AVE  
MOUNTAIN HOME ID 83647

HUNT, CAROLYN E; HUNT, RAY  
ROCKY BAR STAGE  
MOUNTAIN HOME ID 83647

IDAHO POWER CO  
C/O JON BOWLING  
PO BOX 70  
BOISE ID 83707

IDAHO WATER CO LLC  
C/O DEL KOHTZ  
1135 VALLEY RD S  
EDEN ID 83325

IRELAND RANCHES  
153 NE AKE DR  
MOUNTAIN HOME ID 83647

J R SIMPLOT CO  
PO BOX 27  
BOISE ID 83707

JAUSORO, GOISALDE O; JAUSORO, JEFF S  
3637 N 18 E  
MOUNTAIN HOME ID 83647

SCANNED

SEP 26 2016



JEFFREY, LOUIS D  
2050 E MEDICINE WHEEL LN  
KING HILL ID 83633

JEWETT, LARRY W; JEWETT, M DOLORES  
5670 N 18TH E ST  
MOUNTAIN HOME ID 83647

JOHNSON, RODGER  
ORCHARD RANCH LLC  
PO BOX 1260  
MARICOPA AZ 85139

JOHNSTON, JAMES R  
4175 S 130 W  
MOUNTAIN HOME ID 83647

HILL, KEVIN; KELL, BROCK; MC CASLIN, JAMES  
2430 SUNSET STRIP  
MOUNTAIN HOME ID 83647

KELLERMAN, DAVID H  
RT 3 BOX 566B  
MOUNTAIN HOME ID 83647

KIEFFER, JOHN F  
PO BOX 743  
MOUNTAIN HOME ID 83647

KING HILL DOMESTIC WATER USERS ASSN INC  
ATTN KNIGHT C DUERIG CHAIR  
PO BOX 396  
KING HILL ID 83633

KNOX II, HARRY W; KNOX, PAMELA S  
3420 N KNOX DR  
KING HILL ID 83633

LABBE, MODESTY J; LABBE, ROBERT S  
4770 NE LOTT RD  
MOUNTAIN HOME ID 83647

JEROME PUMP ADDITION  
C/O LITTON D THOMAS  
120 W 17TH N  
MOUNTAIN HOME ID 83647

JOHNSON, MELVIN H  
1635-1 S 18 W  
MOUNTAIN HOME ID 83647

JOHNSON, GREGORY B  
PO BOX 344  
MERIDIAN ID 83680

JUNIPER STATION PROPERTIES LLC  
16011 194TH AVE SE  
RENTON WA 98058-0901

KELLERMAN, DAVID H  
6050 NE 18TH AVE  
MOUNTAIN HOME ID 83647

KELLY, NICKI L; KELLY, WILLIAM J  
8500 W MARTHA AVE  
MOUNTAIN HOME ID 83647

KING, CELIA C; KING, RICHARD C  
PO BOX 280  
GLENN'S FERRY ID 83623

KNOX II, HARRY W; KNOX, PAMELA S  
RIVER RANCH  
PO BOX 16  
KING HILL ID 83633

KNUDSON, RAYMOND G  
7617 E HWY 20  
MOUNTAIN HOME ID 83647-5312

LAMBERT, EDWARD; LAMBERT, HELEN J  
4223 NE LOTT RD  
MOUNTAIN HOME ID 83647-5295

LEE, DEBBIE; LEE, TROY S; THE LEE FAMILY TRUST  
C/O MAURICE D & SONYA E LEE  
4135 SW LEE LN  
MOUNTAIN HOME ID 83647

LIERCKE, KRISTY J; LIERCKE, RONALD R  
1345 E 5TH NORTH ST  
MOUNTAIN HOME ID 83647

LISH, ALENE  
4630 122ND PL NE  
MARYSVILLE WA 98271-8545

LORD, LINDA D; LORD, PRESTON E  
9320 HWY 20  
MOUNTAIN HOME ID 83647

LOTT, HELEN  
RT 1 BOX 654  
MOUNTAIN HOME ID 83647

MACK, DIANE R; MACK, EDWARD P  
445 S 10TH E ST  
MOUNTAIN HOME ID 83647

MARY PARKER WATER ASSN  
C/O GEORGE WILDER  
13485 PARKER LN  
MOUNTAIN HOME ID 83647

MC CALL, DONALD E; MC CALL, REBECCA A  
376 NW BEAMAN RD  
MOUNTAIN HOME ID 83647

MC EACHREN, JANET  
1430 S 3RD W A ST  
MOUNTAIN HOME ID 83647

MC MAHON JR, RICHARD T; MC MAHON, CHARLOTTE  
40 NE AULBACH DR  
MOUNTAIN HOME ID 83647

LEWIS, KATHRYN J; LEWIS, RANDALL J  
3655 N 18TH E  
MOUNTAIN HOME ID 83647

LIGGETT, HERBERT  
RT 3 BOX 652C  
MOUNTAIN HOME ID 83647

LOOSLI, RICHARD; LOOSLI, TAMMY  
3605 TICONDEROGA WAY  
BOISE ID 83706

LORD RANCH LLP  
1171 MAYFIELD RD  
BOISE ID 83716-3401

LUND, DON  
577 NW DATE AVE  
MOUNTAIN HOME ID 83647-5805

MARTIN, MICHAEL D; MARTIN, SUSAN L  
5595 N 18TH E  
MOUNTAIN HOME ID 83647

MAYNE, DOUGLAS B; MAYNE, JUDITH C  
1520 W 42ND S  
MOUNTAIN HOME ID 83647

HILL, KEVIN; KELL, BROCK; MC CASLIN, JAMES  
1678 SUNSET STRIP ST  
MOUNTAIN HOME ID 83647-5680

MC MAHON JR, RICHARD T; MC MAHON, CHARLOTTE  
RT 2 BOX 703  
MOUNTAIN HOME ID 83647

MCFARLAND, DON; MCFARLAND, CAROL  
PO BOX 5178  
TWIN FALLS ID 83303

SCANNED  
SEP 26 2015



MCG CO LLC  
PO BOX 727  
GLENN'S FERRY ID 83623

MELLEN SUBDIVISION WATER DISTRICT  
PO BOX 1086  
MOUNTAIN HOME ID 83647

MONTIERTH, RAY; MONTIERTH, SUSAN  
825 HEARTLAND DR  
NAMPA ID 83686

MORRIS JR, JOE C; MORRIS, DIANE  
878 S DANIELS RD  
MOUNTAIN HOME ID 83647

MOUNTAIN HOME SCHOOL DISTRICT #193  
PO BOX 1390  
MOUNTAIN HOME ID 83647

NEMETH, STEVE F  
RT 1 BOX 817  
MOUNTAIN HOME ID 83647

NEW HORIZON SUBDIVISION  
3115 SUNNY ST  
MOUNTAIN HOME ID 83647

NIELSEN, CONNIE S; NIELSEN, M PETER  
4303 SW EASY ST  
MOUNTAIN HOME ID 83647

NORSTEBON, MILDRED M; NORSTEBON, STANLEY G  
1458 MAYFIELD RD  
MOUNTAIN HOME ID 83647

NORTHWEST PIPELINE CORP  
RIGHT OF WAY MAIL STOP 10362  
PO BOX 58900  
SALT LAKE CITY UT 84158-0900

MEADOWS MOBILE HOME PARK  
C/O CHESTER KERSTEIN  
2100 ARTESIAN RD  
EAGLE ID 83616-5645

MENDES, JOHN R; MENDES, JUDITH A  
2689 SW OLD GRANDVIEW HWY  
MOUNTAIN HOME ID 83647-6173

MOOSO, LYONAL DWAIN  
1505 S 3RD W  
MOUNTAIN HOME ID 83647

MOUNTAIN HOME HIGHWAY DISTRICT  
1208 NW MASHBURN  
PO BOX 756  
MOUNTAIN HOME ID 83647

NATION, MIKEL  
4750 NE LOTT RD  
MOUNTAIN HOME ID 83647

NEVID LLC  
1349 GALLERIA DR STE 200  
HENDERSON NV 89014

NIELSEN, CONNIE S; NIELSEN, M PETER  
3955 S 136 W  
MOUNTAIN HOME ID 83647

NORSTEBON, MILDRED M; NORSTEBON, STANLEY G  
14158 NE MEMORY LN  
MOUNTAIN HOME ID 83647

CINDER CONE BUTTE FARM LLC  
5001 FIFESHIRE PL N  
BOISE ID 83713

OAKLEAF HOME OWNERS ASSN  
840 NW BLUEGRASS CIRCLE  
MOUNTAIN HOME ID 83647

OBLINSKY, BOBBIE JO; OBLINSKY, THOMAS  
5491 NE WATERDOG WAY  
MOUNTAIN HOME ID 83647

HAGEN, HEATHER M; OLSON, KARL H  
12285 E HWY 20  
MOUNTAIN HOME ID 83647-5317

OLSON, CHARLES J; OLSON, DAVID A; OLSON, DORIS J  
8813 OLD HWY 30  
MOUNTAIN HOME ID 83647

ORR, CHRISTA K; ORR, ERIC J  
1355 S 10TH E ST  
MOUNTAIN HOME ID 83647

PACIFIC HIDE & FUR DEPOT  
1401 THIRD ST NW  
GREAT FALLS MT 59404

PAYNE, JACKIE; PAYNE, ROBERT  
2883 NW PAYNE DR  
MOUNTAIN HOME ID 83647-5751

PENTICO, PAO-CHU  
120 CARRIE DR  
MOUNTAIN HOME ID 83647

PEREZ, JAMIE R; PEREZ, TIMMERY L  
1901 S TEN MILE RD  
KUNA ID 83634

PETERSON, BARRY J; PETERSON, PHYLLIS M  
A TO Z LUMBER & HARDWARE INC  
999 AIRBASE RD  
MOUNTAIN HOME ID 83647

MARTIN, ANTONY B; POBST-MARTIN, THERESA L  
4675 S 18 E  
MOUNTAIN HOME ID 83647

HAGEN, HEATHER M; OLSON, KARL H  
1030 E 13TH N  
MOUNTAIN HOME ID 83647

OLSON, CHARLES J; OLSON, DAVID A; OLSON, DORIS J  
2945 SE OLSON FARMS LN  
MOUNTAIN HOME ID 83647

EDWARD & DRUSILLA OPPEDYK FAMILY TRUST  
C/O EDWARD & DRUSILLA OPPEDYK  
PO BOX 399  
MOUNTAIN HOME ID 83647

OSTBERG, CHRISTINE; OSTBERG, RANDY  
PO BOX 702  
HELENDALE CA 92342-0702

PAGE, DARYL L; PAGE, TAUNYA L  
4891 N 18TH E  
MOUNTAIN HOME ID 83647

PEHRSON, TRAVIS; PEHRSON, MICHELLE  
3535 N 18TH EAST ST  
MOUNTAIN HOME ID 83647

PERCY, HELEN S; PERCY, STEPHEN H  
PO BOX 248  
MOUNTAIN HOME ID 83647-0248

PETERMAN, JEROME E; PETERMAN, RUTH;  
PETERMAN, TERRELL K; PETERMAN, TRESA C  
HC 85 BOX 19K  
MOUNTAIN HOME ID 83647

PITCHFORK RANCH LLC  
C/O GREGORY VIK  
PO BOX 1607  
BELLEVUE WA 98009

PRINDLE, CHERYL; PRINDLE, ROB  
PRINDLE AND REID HOA  
11650 NW TOUCH N GO AVE  
BOISE ID 83716

SCANNED  
SEP 26 2016



RAINEY, GRACE E; RAINEY, NED E  
1465 E 8TH N  
MOUNTAIN HOME ID 83647

READE, JENNIFER; READE, KEVIN  
PO BOX 170123  
BOISE ID 83717

REYNOLDS, JASON M; REYNOLDS, RACHEL L  
PO BOX 1444  
MOUNTAIN HOME ID 83647

RHEUBY, DOUGLAS E; RHEUBY, GAIL B  
1860 S 18TH E  
MOUNTAIN HOME ID 83647

ROBERTS, ALAN D; ROBERTS, SUE L  
205 S 14TH E  
MOUNTAIN HOME ID 83647

MORISSETTE, JOSEPH; ROOSEVELT, TAMMY S;  
ROOSEVELT, THEODORE S; ROSE, WILLA  
8894 W MARTHA AVE  
MOUNTAIN HOME ID 83647

ROSSOW, CLEO; ROSSOW, MELVIN L  
RT 2 BOX 708  
MOUNTAIN HOME ID 83647

RUFFING, JOHN L; RUFFING, RACHELLE O  
5850 S 18TH E  
MOUNTAIN HOME ID 83647

SAGEBRUSH SHUFFLERS  
PO BOX 56  
MOUNTAIN HOME ID 83647

SAWTOOTH ESTATES WATER USERS ASSN  
PO BOX 832  
MOUNTAIN HOME ID 83647

RAMSEY, LINDA M; RAMSEY, RANDY M  
PO BOX 206  
MOUNTAIN HOME ID 83647

REDFORD, GWEN E; REDFORD, HENRY J  
4550 N 24TH E  
MOUNTAIN HOME ID 83647

REYNOLDS, JASON M; REYNOLDS, RACHEL L  
PO BOX 613  
MOUNTAIN HOME ID 83647

ROBERSON, FORREST J  
4558 NE LOTT RD  
MOUNTAIN HOME ID 83647-5294

ROBERTSON, WILLIAM C; THOMAS JR, CONRAD E;  
THOMAS, JEREMY A; T R INVESTMENTS  
PO BOX 5  
HAMMETT ID 83627

ROSE GARDEN MOBILE PARK  
C/O MC CLELLAND CAPITOL LLC  
15906 N E 13TH CIRCLE  
VANCOUVER WA 98684

RUEGER, SUSAN LYNNE; RUEGER, WALTER EUGENE  
905 N 14TH E  
MOUNTAIN HOME ID 83647

RYMAN, CYNTHIA S  
PO BOX 83  
MOUNTAIN HOME ID 83647-0083

SARINAS, BERNARD  
4088 BIG BUCK TRAIL  
CRESTVIEW FL 32539

SCHAEFER, TODD  
4720 EMERALD STE 116  
BOISE ID 83706

SCHLENDER, E LEE; SCHLENDER, JUDITH L  
300 2ND AVE S  
HAILEY ID 83333

SCOTT, BETTY A; SCOTT, STANLEY  
4555 N 24 E  
MOUNTAIN HOME ID 83647

SESSIONS, SCOTT W; SESSIONS, STEPHANIE L  
1509 SE HAMILTON RD  
MOUNTAIN HOME ID 83647

ARELLANO, COREY K; ARELLANO, JENNIFER DIANE;  
ARELLANO, JUANITA R; ARELLANO, KIMBERLY DANIELLE;  
ARELLANO, RYAN E; SHERMAN, JEREMY RUSSELL  
PO BOX 93  
HAMMETT ID 83627-0093

SIMPLOT LIVESTOCK CO  
PO BOX 27  
BOISE ID 83707

SLADE, CONNIE M; SLADE, LARRY W  
2300 E 42ND S  
MOUNTAIN HOME ID 83647

SMITH, CANDACE; SMITH, GENE E  
RT 2 BOX 482  
MOUNTAIN HOME ID 83647

ST JEAN, CAROLYN LEE; ST JEAN, RALPH I  
1110 S 3RD W A  
MOUNTAIN HOME ID 83647

STATE OF IDAHO  
DEPT OF TRANSPORTATION DISTRICT 3  
ATTN LANA SERVATIUS  
PO BOX 8028  
BOISE ID 83707-2028  
STATE OF IDAHO  
MILITARY DIVISION  
ATTN MAJ E P GUSSENHOVEN  
4040 GUARD ST BLDG 600  
BOISE ID 83705-5004

SCHWEIKERT, KAREN ANN; SCHWEIKERT, WILLIAM H  
5590 CANYON CR RD  
MOUNTAIN HOME ID 83647

SCOTT, BRUCE WYATT  
520 E LAKE HAZEL RD  
MERIDIAN ID 83642

SHERFICK, CHARLES M; SHERFICK, JOAN  
915 S 14TH E  
MOUNTAIN HOME ID 83647

SILVER SAGE WATER CORP  
C/O W HAL FRANCK TREASURER  
3730 S 132 W BRADBURY RD SPACE F  
MOUNTAIN HOME ID 83647

SIPES, KENT JC; SIPES, SUSAN A  
5295 NE WATERDOG WAY  
MOUNTAIN HOME ID 83647

SMITH, WILLIAM R  
6898 SE VALLEY VIEW  
MOUNTAIN HOME ID 83647

SPLENDID ACRES WATER & SEWER ASSN  
205 1/2 SUNRISE DR  
MOUNTAIN HOME ID 83647

STAN SCOTT & SONS  
2325 AMERICAN LEGION BLVD  
MOUNTAIN HOME ID 83647

STATE OF IDAHO  
MILITARY DIVISION  
ATTN LTC DAVID DAHLE  
4040 GUARD ST BLDG 600  
BOISE ID 83705-5004

STATHOS, TONY; STROTH, DENNIS  
4172 HENSLEY CIRCLE  
EL DORADO HILLS CA 95762

**SCANNED**  
SEP 26 2016



STEELSMITH, CAROL S; STEELSMITH, JAMES K  
625 BEAMAN RD  
MOUNTAIN HOME ID 83647

STEPHENS, SHANE; STEPHENS, KRISTIN  
4409 N 18TH E  
MOUNTAIN HOME ID 83647

STONE, EARL R; STONE, MARY A  
275 S 5TH E  
MOUNTAIN HOME ID 83647

DAVIS, NARDA P; SULLIVAN, JOHN  
3211 N 18TH E  
MOUNTAIN HOME ID 83647

SUNCREST PROPERTIES LLC  
5295 HIDDEN SPRINGS DR  
BOISE ID 83714

SUNVIEW DAIRY LLC  
6600 SW BLANKSMA RD  
MOUNTAIN HOME ID 83647

TAYLOR, ELIZABETH G; TAYLOR, JOHN A; TAYLOR, JOHN  
TAYLOR, PATRICIA C  
2115 DEBORA KAY LN  
HACIENDA HEIGHTS CA 91745

TFCR WATER USERS ASSOC  
LE OLIVER  
RT 2 BOX 494  
MOUNTAIN HOME ID 83647

TINGLE, EVANGELINE; TINGLE, WALTER B  
5458 NW TENNANT AVE  
MOUNTAIN HOME ID 83647-5185

TODD, PATRICIA A; TODD, WARREN M  
1015 HWY 51  
MOUNTAIN HOME ID 83647

STEPHENS, MONTE P; STEPHENS, TRACY J  
12005 AIRBASE RD  
MOUNTAIN HOME ID 83647

STEVENS, DONALD D  
1630 NE BEAMAN ST  
MOUNTAIN HOME ID 83647-5469

SUKUP, MARK  
5790 N 18TH E ST  
MOUNTAIN HOME ID 83647

SUMMERWIND ESTATES WATER USERS ASSN INC  
1659 NE SUMMERWIND DR  
MOUNTAIN HOME ID 83647-5476

SUNRISE PARK INC  
5 COUNTRY PL W  
BRENHAM TX 77833

SWAILS, JOSEPH  
RT 1 BOX 839  
MOUNTAIN HOME ID 83647

TAYLOR, ELIZABETH G; TAYLOR, JOHN A; TAYLOR, JOHN  
TAYLOR, PATRICIA C  
915 S 3RD W ST  
MOUNTAIN HOME ID 83647

TINDALL, JAMES D; TINDALL, JESSIE MAY  
875 S 3RD W B ST  
MOUNTAIN HOME ID 83647

NORTHWEST FARM CREDIT SERVICES FLCA  
TLK PROPERTIES LLLP  
650 N 2ND EAST ST  
MOUNTAIN HOME ID 83647

JAMES J BLANTON  
TOWN & COUNTRY WATER USERS ASSN  
3836 NW DUTTON WAY  
MOUNTAIN HOME ID 83647-5678

TRINITY ESTATES WATER USERS ASSN  
C/O KAREN WARNLOF  
240 NW WILSON CIR  
MOUNTAIN HOME ID 83647-5667

TUCKER, ERNEST H; TUCKER, MARY L  
700 E HWY 30  
MOUNTAIN HOME ID 83647

US AIR FORCE  
C/O COMMANDER US ARMY CORPS OF ENGINEERS  
ATTN: CENPS-RE  
PO BOX 3755  
SEATTLE WA 98124-2255

VAN GROUW SR, EDWARD G; VAN GROUW, JEANETTE  
5089 S DEBONAIR LN  
MERIDIAN ID 83642

VAN MEER, CHARLES; VAN MEER, TAMMY  
4545 NE VARMIT LN  
MOUNTAIN HOME ID 83647

WEGNER, BERND; WEGNER, CARON M  
820 GREGORY LN  
MOUNTAIN HOME ID 83647

WEST, DANIEL L; WEST, KIMBERLEE JO  
10294 SW MINT FARM RD  
MOUNTAIN HOME ID 83647

WILLEY, LAURA; WILLEY, RICHARD  
1475 S 18TH W  
MOUNTAIN HOME ID 83647

WILSON & DODGE INC  
PO BOX 93  
MOUNTAIN HOME ID 83647

WOLFORD, THEODORE S  
RT 2 BOX 498  
MOUNTAIN HOME ID 83647

TUCKER, KAREN  
2701 NE RANCHO WAY  
MOUNTAIN HOME ID 83647

UNION PACIFIC RAILROAD CO  
REAL ESTATE DEPT  
1800 FARNAM ST  
OMAHA NE 68102

UNITED STATES OF AMERICA ACTING THROUGH  
USDI BUREAU OF LAND MANAGEMENT  
1387 S VINNELL WAY  
BOISE ID 83709-1657

VAN HANDEL, WILLIAM  
PO BOX 231  
MOUNTAIN HOME ID 83647

VANDER STELT EXEMPT TRUST; VANDER STELT  
MARITAL TRUST; VANDER STELT SURVIVORS TRUST  
C/O DRY LAKE DAIRY LLC  
12492 BIG FOOT RD  
NAMPA ID 83686

WERTEL, CARL R; WERTEL, SYBILLE M  
1480 S 18 W  
MOUNTAIN HOME ID 83647

WICKMARK, DAVID K  
5255 N 24TH E  
MOUNTAIN HOME ID 83647

WILSON, BARBARA  
679 NE MASHBURN RD  
MOUNTAIN HOME ID 83647

JOHN & ANN WIND TRUST  
12306 WHITECHAPEL WAY  
NAMPA ID 83686

WOOD, ARLENE; WOOD, WALTER H  
568 NW DATE AVE  
MOUNTAIN HOME ID 83647-5805

SCANNED  
SEP 26 2016



WORTHAM, LINDA I; WORTHAM, ROBERT E  
PO BOX 511  
MOUNTAIN HOME ID 83647

ZACHRY, GLORIA G; ZACHRY, WILLIAM H  
125 BRADFORD ST  
MOUNTAIN HOME ID 83647

# MEETING AGENDA

V1 1052011

## WATER DISTRICT 161 2016 ADVISORY COMMITTEE MEETING Tuesday, July, 26 7:00 PM Farm Bureau Office Mountain Home, ID

Call Meeting to Order	Nick Miller
Discuss Committee Issues	All
- How will the committee function? Officers, voting, etc...	
- USAF participation.	
Review requests for mailing lists	All
- Larry Jewett - All users	
- John Keifer - 20+ acres to solicit funding assistance	
Discuss scope and form of measurement order	All
Other Items of Business	
Set next meeting	
Adjournment of Meeting	

SCANNED  
JUL 27 2016



RECEIVED

JUL 27 2016

WATER RESOURCES  
WESTERN REGION

# ADVISORY COMMITTEE MEETING MINUTES

**WATER DISTRICT No.** 161 - MOUNTAIN HOME AREA


**MEETING DATE:** Tuesday, July 26, 2016

**MEETING LOCATION:** FARM BUREAU OFFICE 1010 SUNSET STRIP  
MOUNTAIN HOME, ID

**MEETING SECRETARY NAME:** NICK MILLER

**ADDRESS:** 2735 AIRPORT WAY BOISE, ID

**SIGNATURE AND DATE**

 7/27/16  
NICK MILLER, MEETING SECRETARY

Meeting was called to order at approximately 7:00 pm by Nick Miller of IDWR. Present were Member Dave Ascuena, Jim Blanton, Jon Bowling, Larry Jewett, Tom Kendall (USAF), Eric Orr, Geoff Schroeder, Nick Miller (IDWR), Tim Luke (IDWR), and John Kieffer.

The Committee discussed the need to take minutes of the meeting and make that information publicly available. Dave Ascuena suggested the minutes for this initial meeting be mailed to each water right holder and be made available on the Internet and a copy be made available at the Farm Bureau Office, but that there was no need to mail them out for future meetings. The committee decided that it is good to provide the minutes on the Internet and make a copy available for people to read locally, but mailing is not necessary.

The committee discussed selection of a committee chairman to officiate the meeting and a secretary to take minutes. Dave Ascuena and Jim Blanton volunteered to chair, but Jim decided to withdraw and the committee selected Dave Ascuena to chair the committee until the next annual meeting in January. Nick Miller was selected as secretary and will draft minutes and see they are posted on the Internet and that a copy is forwarded to Dave to place at the Farm Bureau front desk for public inspection.

Next order of business on the meeting agenda related to USAF participation on the Advisory Committee. Tom Kendall stated the USAF advised him that neither he nor Jeff O'Donnell can serve as voting members on the committee due to "the concept of sovereign immunity". The committee discussed that its purpose is purely advisory, and that it would very much prefer to get some input from the USAF so it is prudent to continue to ask Tom Kendall to attend the committee meetings as an observer/non-voting participant. The committee discussed the need to revise the district resolutions to formalize that at the annual meeting in January. This will be addressed at a later committee meeting. In the mean time, Geoff Schroeder suggested he will follow up with the USAF and clarify whether anyone from the USAF can participate.

Next, the discussion turned to Larry Jewett's request for a copy of the mailing list for WD161 water right holders. He had requested the list from IDWR on 6/28/16. Nick Miller asked for the committee's approval to distribute the mailing list as IDWR faces some prohibitions against distributing mailing lists to the public. Mr. Jewett described his reasons for wanting the list include helping contact users to update

SCANNED

JUL 27 2016



their mailing addresses and water right ownership to improve public notice. The committee approved the request and asked that Mr. Miller send a copy of the list to each member of the committee in both PDF and excel formats.

The committee then addressed a similar request by John Kieffer of the Elmore SWCD for a listing of Names and mailing addresses for water right owners irrigating more than 20 acres. Mr. Kieffer described his intended use of the list was to send an informational card to those users soliciting interest in funding assistance for measuring devices. Mr. Kieffer described that he needs this information to support a proposal to develop a program through the ESWCD to obtain approximately 50% cost-share funding for measuring devices. The committee approved the request and instructed Mr. Miller to forward the list to the ESWCD.

Discussion turned to development of recommendations to IDWR for a measurement and control order for WD161. The committee's role is to provide advice to the department on how the order should be formulated - which wells must be measured, and when to comply. Tim Luke gave some background on orders IDWR has issued across the state in the past. Typically IDWR does not require measurement of wells that are authorized to divert water to irrigate 5 acres or less, or are authorized to divert 0.24 cfs or less for non-irrigation uses. The committee reviewed a listing of wells provided by IDWR based on water right records to gage how many wells would be impacted under the "typical" proposal. Approximately 365 wells would be measured out of a total number of approximately 506. If the proposal was adjusted to exclude those wells between 5 and 10 acres, the number drops by 33 wells for a total of 332 wells measured.

After further discussion, the committee recommended to the department that the order be issued to measure all wells diverting water rights in WD161 with the exception of wells that divert rights for 10 acres or less and wells that divert rights for 0.24 cfs or less for non-irrigation uses.

The committee discussed the timing of the measurement requirements. Tim Luke said the department prefers to stage the implementation to allow users, particularly those with multiple wells, time to plan and pay for the meters. Ultimately, after some discussion, the committee recommended not to stage the implementation, but to make the requirement to measure all wells by 2019. So, an order issued by the department in the next two months, would require all wells that divert rights greater than 0.24 cfs for non-irrigation uses be measured by January 1, 2019 and all wells diverting irrigation rights for more than 10 acres be measured before irrigating in 2019.

Tim Luke said the department will take these recommendations, but ultimately it is the Director's decision and that the Director may have reasons for accepting the recommendations or not, but he typically favors local input.

Next advisory committee meeting is scheduled for November 3, 2016 at 7:00 pm at the Farm Bureau Office. Expect to discuss a draft or final measuring device order, and begin preparations for the next annual meeting in January.



Water District No. 161  
Annual Meeting Minutes  
June 28, 2016

RECEIVED  
JUL 26 2016  
WATER RESOURCES  
WESTERN REGION

The first annual Water District No. 161 meeting was held in the Mtn. Home at the Hampton Inn Suites, on June 28, 2016 at 7:00 p.m. The roster of attendance is attached.

It was agreed that this meeting would be chaired by Nick Miller, Manager of the IDWR Western Region Office. Rob Whitney of IDWR was asked by the meeting chairman to keep minutes.

The Meeting was called to order by Chairman Miller at 7:05 p.m.

Chairman Miller, on behalf of IDWR, presented an overview and answered questions about the preceding process to form the water district, the extent and effect of the district, and summarized how the district is required to operate under existing law.

The next order of business on the agenda was to read and review the draft or proposed resolutions that would serve to further define district operations. The final resolutions are attached.

***Resolution #1(District creation and boundaries)***

It was moved by Brad Bowen that the resolution be accepted as written. David Ascuena seconded the motion. The chairman called for a vote on the motion and the motion passed unanimously.

***Resolution #2 (Advisory Committee)***

It was moved by David Ascuena that the advisory committee be comprised of seven (7) members representing the water user interests proposed by the resolution. The motion was seconded by Geoff Schroeder. Discussion ensued and the water users presented nominations for the seven (7) seats on the new advisory committee. It was moved and seconded that the nominations cease. Motion carried. The following were nominees for the proposed user groups:

- Small (< 10 acres) Irrigators – Larry Jewett & Brad Bowen
- Large Irrigators (2 members) – Eric Orr & David Ascuena
- Commercial/Industrial – Billy Wolfe and Jon Bowling
- Municipal – Geoff Schroeder
- Community/Subdivisions – Jim Blanton
- MHAFB – Jeff O'Donnell

The nominees elected by hand vote to serve as advisory committee members in order as noted above are:

- Larry Jewett

SCANNED  
JUL 20 2016

- David Ascuena and Eric Orr
- Jon Bowling
- Jim Blanton
- Geoff Schroeder
- Jeff O'Donnell

***Resolution #3 (2017 Annual Meeting date time and location)***

It was moved, seconded, and unanimously approved that the next annual meeting for WD161 shall be as proposed by the resolution.

***Resolution #5 (Election of Watermaster)***

It was moved, seconded, and unanimously approved an employee of IDWR, Mr. Nick Miller will serve as the WD 161 Watermaster for the remainder of 2016. This resolution shall stand as written.

***Resolution #6 (Watermaster duties)***

It was moved that this resolution be amended to add subsection "c." that would contain the following statement:

"c. Guidance and input from the WD161 Advisory Committee."

The motion to so amend this resolution was seconded, and unanimously passed.

***Resolution #7 (Watermaster term of service)***

It was moved, seconded, and unanimously passed that this resolution would stand as written.

***Resolution #8 (Water District budget)***

It was moved, seconded, and unanimously passed that IDWR will provide watermaster services at no expense to WD161 until the next annual meeting.

***Resolution #9 (Watermaster control and access diversions)***

It was moved, seconded, and unanimously agreed that this resolution was not necessary and should be stricken from these resolutions adopted for 2016.



***Resolution #10 (Entry of land by watermaster)***

It was moved, seconded, and passed this resolution be re-numbered as "Resolution #9" because the previous resolution was stricken.

A motion was made to modify subsection "2." of this resolution. The motion was seconded and unanimously passed. Subsection #2 was modified to remove language after "necessary".

Resolution # 9, formerly Resolution #10 shall be adopted as written with modified subsection #2..


Mr. Miller presented an estimate of possible costs the district could face in the future when IDWR either is not elected to provide WM services or no longer offers to provide those services free of charge.

The 2017 Annual Meeting for WD161 shall be held at 7:00 p.m. on January 17, 2016 at the Elks Lodge in Mountain Home, unless this venue is not available.

It was moved, and seconded that the meeting be adjourned having no further business and the 2017 meeting had been set.

The meeting adjourned at approximately 9:15 p.m.

Respectfully Submitted,



Rob Whitney, Secretary

**SCANNED**

**JUL 20 2016**

**ADOPTED BUDGET AND RESOLUTIONS  
PERTAINING TO THE COLLECTION THEREOF  
FOR 2016**

WATER DISTRICT NO: 161 - MOUNTAIN HOME AREA

STREAM: GROUNDWATER

COUNTY: ELMORE

NAME OF MEETING SECRETARY: Rob Whitney

ADDRESS OF SECRETARY: PO BOX 83720 BOISE ID 83720-0098


**COLLECTION AND HOLDING OF WATER DISTRICT FUNDS**

Please check the appropriate box regarding the collection and holding of Water District funds.

- ☒ The Water District collects and holds its own funds.
- ☐ \_\_\_\_\_ County collects and holds funds for the Water District.  
(county name)
- ☐ \_\_\_\_\_ County collects the Water District's funds and deposits the funds in  
(county name) an account held by the Water District.

(This report must be certified and made in duplicate, one copy to be forwarded to the appropriate regional office of the Idaho Department of Water Resources., and one copy to the Secretary of the Annual Water User's Meeting of the Water District. If a designated county collects funds for the water, then a third copy must be sent to the auditor of the designated county.)

I HEREBY CERTIFY that the within is true and correct copy of the budget as adopted at the annual Water User's Meeting of Water District No. 161 held at Mtn Home, ID, on the 28th day of June 2016, and all resolutions adopted at said meeting pertaining to the time and the manner of collecting the amounts provided for in the said budget.

  
\_\_\_\_\_  
Secretary, Water District No. 161



**BUDGET ADOPTED AT THE 2016 ANNUAL MEETING OF THE WATER USERS  
WATER DISTRICT No. 161 - MOUNTAIN HOME AREA**

Watermaster Wages	\$ 0.00
Secretary/Treasurer Wages	\$ 0.00
FICA/Medicare/Workers Comp	\$ 0.00
Vehicle Mileage (est. <u>  0  </u> miles @ \$0.00/mi.)	\$ 0.00
Supplies/misc	\$ 0.00
<b>TOTAL EXPENSES</b>	<b>\$ 0.00</b>
* Budget line item totals shown are estimates; actual line item costs may vary, but the total expense for the district cannot exceed the total shown prior to the next annual meeting.	

**Apportionment of 2016 budget:**

Total Adopted Budget	\$ 0.00
Carryover	\$ 0.00
Total to Collect	\$ 0.00
Cost Factor	\$ 0.000
Minimum Charge	\$ 0.00
Total Delivery (24-hr cfs)	0.00

Water Right Owner(s)	Water Right Number(s)	Diversion Locations	Delivery (24-hr cfs)	Assessment
All	All	All	0	\$0.00
<b>TOTALS</b>			0	\$ 0.00

## **161 - MOUNTAIN HOME AREA**

---

**ADOPTED RESOLUTIONS THAT WILL REMAIN IN EFFECT UNTIL  
CHANGED BY SUBSEQUENT RESOLUTION OR OTHERWISE ALTERED BY MAJORITY  
VOTE OF THE WATER RIGHT OWNERS IN THEIR ANNUAL MEETING OR SPECIAL  
MEETING CALLED FOR SUCH PURPOSE**

### **DISTRICT CREATION AND BOUNDARIES**

**Adopted 2016**

Water District 161 consists of the area and water rights as defined by the Preliminary Order Creating Water District No. 161 ("Order"), dated February 29, 2016. The district includes all ground water rights in the Administrative Basin 61 and a portion of Basin 63 as shown in the map attached to the Order, except rights used for domestic and stock water purposes as defined by Idaho Code § 42-111 and 42-1401A.

### **ADVISORY COMMITTEE STRUCTURE**

**Adopted 2016**

It is herewith resolved that an advisory committee shall be selected to provide input to the watermaster and the Director of IDWR. The advisory committee will meet as often as needed to address the structure, governance and operation of the district. Seven water users or water right owners, or representatives of entities owning water rights within the district shall comprise the advisory committee. The advisory committee members for the ensuing year shall represent all water users within the district and should represent the following types of water uses:

- Small irrigation (less than 10 acres)
- Large Irrigation (2 members)
- Commercial/Industrial (includes Dairy use)
- Municipal (cities)
- Domestic

(non-exempt domestic use such as sub-divisions, community wells, mobile home parks etc.)

- Mtn. Home Air Force Base

### **ADVISORY COMMITTEE MEMBERS**

**Adopted 2016**

The advisory committee members for the ensuing year shall be the following:

Member #1: David Ascuena  
Member #2: Jim Blanton  
Member #3: Jon Bowling  
Member #4: Larry Jewett  
Member #5: Jeff O'Donnell  
Member #6: Eric Orr  
Member #7: Geoff Schroeder



**ANNUAL MEETING DATE****Adopted 2016**

It is herewith resolved that the Annual Meeting for Water District 161 shall be held on the third Tuesday of January of each year at a time and place to be determined each successive year unless the Director of IDWR should find it necessary to change the meeting date or unless changed by resolution of the district at any annual meeting. The next Annual Meeting will be held on January 17, 2017.

**ANNUAL MEETING MINUTES****Adopted 2016**

Copies of the minutes of the annual meeting and all approved resolutions shall be filed with the Director of IDWR immediately after the annual meeting in accordance with Idaho Code § 42-605 (5).

**ELECTION OF WATERMASTER****Adopted 2016**

It is herewith resolved that the Idaho Department of Water Resources (IDWR) be elected to provide watermaster services for Water District 161 and that the Director of IDWR appoint Nick Miller, an employee of IDWR, or other employees of IDWR as may be necessary, to serve as the watermaster for the ensuing year.

**WATERMASTER DUTIES****Adopted 2016**

The Watermaster shall perform his or her duties as required by Chapter 6, Title 42, Idaho Code and in accordance with:

- a. Direction and guidance provided by the Director of IDWR;
- b. The annual water district resolutions adopted herein;
- c. Guidance and input from the WD161 Advisory Committee.

**WATERMASTER TERM OF SERVICE****Adopted 2016**

As provided in Idaho Code § 42-608(4), watermaster's term of service shall begin upon appointment by the Director of IDWR immediately following the annual meeting election and continue until the next annual meeting, or until a successor is appointed and qualified under the provision of Section 42-604, Idaho Code.

## **WATER DISTRICT BUDGET**

**Adopted 2016**

The water users of Water District 161 hereby empower the elected advisory committee to enter into a Memorandum of Understanding between the Water District and the Director of IDWR that will provide for the following:

- 1) Compensation of the watermaster and all related water district expenses for 2016 shall be provided by IDWR.
- 2) There shall be no budget or collection of a budget for Water District 161 for the ensuing year, and it shall not be necessary for the election and appointment of a district treasurer for the ensuing year.
- 3) As IDWR was elected to provide watermaster services for 2016, the watermaster shall maintain an office for the ensuing year within the IDWR Western Regional Office, located in Boise, Idaho. IDWR will provide office space, vehicles and the use of all necessary office and field equipment, and other necessary watermaster expenses. This arrangement shall not give Water District 161 any ownership interest in any IDWR office space and equipment.

## **ENTRY OF LANDS BY WATERMASTER**

**Adopted 2016**

It is herewith resolved that the watermaster and any watermaster assistants are authorized as employees of IDWR under Idaho Code § 42-1701(5) to make reasonable entry on lands within the district, in accordance with IDWR policy, to carry out the duties of the watermaster as instructed by IDWR. These duties include but are not limited to:

1. Inventory of diversions in the district, including inspection of conveyance infrastructure and place of use of water.
2. Measuring and recording rates of diversions, and regulating diversions as necessary.
3. Monitoring the place, period, and nature of use of water to identify unauthorized diversion and use and/or to determine compliance required by any agreement or order of IDWR.



# ROSTER OF ATTENDANCE

WATER DISTRICT NO. 161  
MOUNTAIN HOME AREA  
2016 ANNUAL MEETING

ANNUAL MEETING

June 28, 2016 7:00 P.M.  
Hampton Inn and Suites  
Mountain Home, ID

NAME

ADDRESS

REPRESENTING

JIM BLANTON

3836 N.W. DUTTON WAY

TOWN & COUNTRY WATER USERS

BILL KELLY

8500 W MARTHA

ME

Donalor Dow

215 NW CARRIE CIRCLE

Sawtooth Estates

~~Mark Selt~~

4591 NE SCALE LAKE

Larry Jewett

5670 N 18th E Mtn Home Id

Me

BUD CORBUS

1210 CANYON CREEK MTH. HOME

ECMORE COUNTY

~~Brad Boorn~~

6117 5182

Self.

Dee Dee Stephens

1236 SEAST HAMILTON RD

hennie Diaz

Jon Bowling

P.O. BOX 70 Base Idaho Power

J. Binnell

280 NW CARRIE CIRCLE

SAWTOOTH ESTATES

D. Binnell

11

11

11

11

11

David Olson

2945 SE OLSON FORN HANC NW HO

challenger

Wayne Kruckeberg

679 NE MASH BURN

~~Edyn Kruckeberg~~

679 NE MASH BURN

HUGH HARDEN

4215 SW HARDEN DR SELF

Bob Peace

3987 MORRIS WAY

Inge Greene

1289 NW BEAMAN

Christina Greene

1289 NW BEAMAN

Self  
Mother/Self

SCANNED

JUL 14 2016

NAME

ADDRESS

REPRESENTING

ANGELA Domke	4420 N E Rancho Way, Mt. ME	
<del>Rueckert</del>	401 E Auld Dr Mtn Home	
Jordan Crane	131 SW 5 <sup>th</sup> Ave, Meriden	Keller Associates
Joseph W Twitchell	3064 NE Twitchell Dr Mtn Home	
David Sonntag	City of Meriden	
Tom Kendrick	366 CES/CE16 1030 Liberator MHA FB, ID	USAF-MHAFB
Patrick L Engelhardt	4760 NE Cott Rd Mtn. Home	
Mervyn J. Fuller	2535 N 3 <sup>rd</sup> E Carnas Estates WADEN WSCRS ASS.	
Jeffrey A. Hass	330 N.W. W. (Son c/o) MTHM	
IRA CHILDS	2683 N.E. BEAUMONT	SELF
Mike Paulin	1310 SE Hamilton	SELF
Karl Olson	12285 E Hwy 20 Mtn Home	SELF
Patty Delays	235 SE Sunrise-Mtn Home	Splendid Acres
Jay Hill	340 SE Sunrise Dr Mtn	Waterless
Chris Abolt	Box 235 Mtn	Sawtooth
Ed Bette	125 NW Carrie	Sawtooth
Barry Peterson	1111 Poplar Dr	Myself
Farnest Freen	28905 10 E	Freen Farms
David Ascuena	4020 S MAIN	ASCUENA FARMS LLC
Albert Hotz	51 SW Sunrise Dr	
Geoff Schuster	City of Meriden	City of Meriden
Rich Sykes	160 E 3rd	Mayor of City of Mtn Home



NAME

ADDRESS

REPRESENTING

Alexis Harden

H215 S. (W) Hardin  
Motel in town

Eric Orr

1355 S. 10 E. Mtn. Home, Id

Sedco, Sunview

TONY MARTIN

6247 S 18 E

Karen Tucker

4701 NE Rancho Way

MARK RHATIGAN

1229 SW VERA ST

John Klepper

Self

SCANNED

JUL 14 2016

# ROSTER OF ATTENDANCE

RECEIVED  
NOV 09 2016  
WATER RESOURCES  
WESTERN REGION

WATER DISTRICT NO. 161  
MOUNTAIN HOME AREA  
2016 ANNUAL MEETING

ANNUAL MEETING

June 28, 2016 7:00 P.M.  
Hampton Inn and Suites  
Mountain Home, ID

NAME	ADDRESS	REPRESENTING
------	---------	--------------

JIM BLANTON	3836 N.W. DUTTON WAY	TOWN & COUNTRY WATER USERS
BILL KELLY	8500 W MARTHA	ME
Donalor Dow	215 NW Capitol Circle	Sawtooth Estates
Mike Selt	4591 NE Scott Road	
Larry Jewett	5670 N/8th E Mtn Home Id	me
BUD CORBUS	1210 CANYON CREEK MTN. HOME	ECMORE County
Brad Brown	1117 5182	Self.
Dee Dee Stephens	1236 East Hamilton RD	hennie Diaz
Jon Bowling	P.O. BOX 70 Base Idaho	Power
J. Binnell	280 NW CARRIE CIRCLE	SAWTOOTH ESTATES
D. Binnell	11 11 11	11 11
David Olson	2945 SE OLSON FORN HANE MTHO	Challis as
Wayne Kruckeberg	679 NE MASH BURN	
Rhyn Kruckeberg	679 NE MASH BURN	
HUGH HARDEN	4215 SW HARDEN DR	SELF
Bob Peter	3987 Mossburn	
Inge Greene	1289 NW Beaman	Self
Christina Greene	1289 NW Beaman	Mother / Self

SCANNED



NAME

ADDRESS

REPRESENTING

ANGELA Domke	4420 NE Rancho Way, Mt. ME	
<del>Renee Smith</del>	401 E Auld Dr Mtn Home	
Jordan Crane	131 SW 5 <sup>th</sup> Ave, Meridian	Keller Associates
Joseph W. Twitchell	3064 NE Twitchell Dr	Mtn Home
David Sonnentag	City of Meridian	Fire
Tom Kendrick	366 CES/CEB 1030 Liberator	MHAFB, ID USAF-MHAFB
Patrick L Engelhardt	4760 NE Cott Rd	Mtn. Home
Margaret Fuller	2635 N 3 <sup>rd</sup> E Carmas Estates	WATER WSCRS ASS.
Jeffrey A. Hass	330 N.W. W. Sonciv	MTHM
IRA CHILDS	2683 N.E. BEAMAN	SELF
Mike Paulin	1310 SE Hamilton	Self
Karl Olson	12285 E Hwy 20	Mtn Home SELF
Patty Deloya	235 SE Sunrise-	Mtn Home Splendid Acres
Jay Lill	340 SE Sunrise Dr	MH Waterless
Chris Abolt	Box 235	MH Sawtooth
Ed Bietz	125 NW Carrie	Sawtooth
Barry Peterson	1111 Poplar Dr	Myself
Farnest Green	26905 10 E	Tree Farm
David Ascuena	4020 S MAIN	ASCUENA FARMS LLC
Albert Hotz	51 SW Sunrise Dr	
Geoff Schuler	City of Meridian	City of Meridian
Rich Sykes	1608 3rd	Mayor of City of Mtn Home

NAME

ADDRESS

REPRESENTING

Gloria Hardin

4215 S. (W) Hardin  
Mountain View

Eric Orr

1355 S. 10 E. Mtn. Home, Id

Secko, Sunview

TONY MARTIN

6247 S 18 E

Karen Tucker

4701 NE Rancho Way

MARK RHATIGAN

1229 SW VERA ST

John Klepper

Self



# MEETING AGENDA

## WATER DISTRICT 161 2016 ANNUAL MEETING

Tuesday, June, 28  
Hampton Inn and Suites  
Mountain Home, ID

V1.1 052011

RECEIVED

JUL 18 2016

WATER RESOURCES  
WESTERN REGION

Call Meeting to Order	IDWR
Selection of Meeting Chairman and Secretary	IDWR
Water District Overview - Where we are, where we are going, why we are here	IDWR
Present Proposed Resolutions	Chairman
– Read 2016 proposed resolutions	
– Revision/Adoption of Resolutions including Advisory Committee selection and Watermaster Election	
Other Items of Business	Chairman
Set Time and Place of Next Annual Meeting	Chairman
Adjournment of Meeting	Chairman

SCANNED

JUL 14 2016

**WATER DISTRICT NO. 161  
MTN. HOME AREA  
2016 PROPOSED RESOLUTIONS**

The water users of Water District No. 161, as part of the annual district meeting held on June 28, 2016, at the Hampton Inn, Mountain Home, Idaho, HEREBY ADOPT THE FOLLOWING RESOLUTIONS:

**1. DISTRICT CREATION AND BOUNDARIES**

Water District 161 consists of the area and water rights as defined by the *Preliminary Order Creating Water District No. 161* ("Order"), dated February 29, 2016. The district includes all ground water rights in the Administrative Basin 61 and a portion of Basin 63 as shown in the map attached to the Order, except rights used for domestic and stock water purposes as defined by Idaho Code § 42-111 and 42-1401A.

**2. ADVISORY COMMITTEE**

It is herewith resolved that an advisory committee shall be selected to provide input to the watermaster and the Director of IDWR. The advisory committee will meet as often as needed to address the structure, governance and operation of the district. Up to Seven water users or water right owners, or representatives of entities owning water rights within the district shall comprise the advisory committee. The advisory committee members for the ensuing year shall represent all water users within the district and should represent the following types of water uses:

- Small (< 10 acres) irrigation
- Large Irrigation (2 members)
- Commercial/Industrial (includes Dairy use)
- Municipal (cities)
- Domestic (non-exempt domestic use such as sub-divisions, community wells, mobile home parks etc.)
- Mtn. Home Air Force Base

The advisory committee members for the ensuing year shall be the following (members selected at the meeting):

Member #1:  
Member #2:  
Member #3:  
Member #4:  
Member #5:  
Member #6:  
Member #7:

**SCANNED**  
**JUL 14 2016**



### **3. ANNUAL MEETING DATE**

It is herewith resolved that the Annual Meeting for Water District 161 shall be held on the third Tuesday of January of each year at a time and place to be determined each successive year unless the Director of IDWR should find it necessary to change the meeting date or unless changed by resolution of the district at any annual meeting. The next Annual Meeting will be held on January 17, 2017.

### **4. ANNUAL MEETING MINUTES**

The meeting chairman or secretary shall file copies of the minutes of the annual meeting and all approved resolutions with the Director of IDWR within five (5) business days after the annual meeting in accordance with Idaho Code § 42-605(5).

### **5. ELECTION OF WATERMASTER**

It is herewith resolved that the Idaho Department of Water Resources (IDWR) be elected to provide watermaster services for Water District 161 and that the Director of IDWR appoint Nick Miller, an employee of IDWR, or other employees of IDWR as may be necessary, to serve as the watermaster for the ensuing year.

### **6. WATERMASTER DUTIES**

The Watermaster shall perform his or her duties as required by Chapter 6, Title 42, Idaho Code and in accordance with:

- a. Direction and guidance provided by the Director of IDWR;
- b. The annual water district resolutions adopted herein.  
*(subsequent annual resolutions may refer to any measurement order, or other specific order or guidance from IDWR)*

### **7. WATERMASTER TERM OF SERVICE**

As provided in Idaho Code § 42-608(4), watermaster's term of service shall begin upon appointment by the Director of IDWR immediately following the annual meeting election and continue until the next annual meeting, or until a successor is appointed and qualified under the provision of Section 42-604, Idaho Code.

### **8. WATER DISTRICT BUDGET**

The water users of Water District 161 hereby empower the elected advisory committee to enter into a Memorandum of Understanding between the Water District and the Director of IDWR that will provide for the following:

- 1) Compensation of the watermaster and all related water district expenses for 2016 shall be provided by IDWR if the district elects IDWR to provide the watermaster services and allow the Director of IDWR to appoint an employee of IDWR as watermaster.

**SCANNED**  
**JUL 14 2016**

- 2) There shall be no budget or collection of a budget for Water District 161 for the ensuing year, and it shall not be necessary for the election and appointment of a district treasurer for the ensuing year.
- 3) If IDWR is elected to provide watermaster services for 2016, the watermaster shall maintain an office for the ensuing year within the IDWR Western Regional Office, located in Boise, Idaho. IDWR will provide office space, vehicles and the use of all necessary office and field equipment, and other necessary watermaster expenses. This arrangement shall not give Water District 161 any ownership interest in any IDWR office space and equipment.

## **9. WATERMASTER ACCESS TO CONTROL STRUCTURES AND MEASURING DEVICES**

Whereas watermaster access to control structures and measuring devices is essential for providing watermaster services and limiting expenses, it is herewith resolved that all users shall provide for watermaster access where access to control structures and measuring devices is through a locked gate and other reasonable means of access are not available. The user shall, upon request by the watermaster, provide to the watermaster a key or combination to any such locks.

## **10. ENTRY OF LANDS BY WATERMASTER**

It is herewith resolved that the watermaster and any watermaster assistants are authorized, pursuant to Idaho Code § 42-1701(5), to make reasonable entry on lands within the district, in accordance with IDWR policy, to carry out the duties of the watermaster as instructed by IDWR. These duties include but are not limited to:

1. Inventory of diversions in the district, including inspection of conveyance infrastructure and place of use of water.
2. Measuring and recording rates of diversions, and regulating diversions as necessary from the surface water sources within the district.
3. Monitoring the place, period, and nature of use of water to identify unauthorized diversion and use and/or to determine compliance required by any agreement or order of IDWR.

**SCANNED**

**JUL 14 2016**