

MEMO

FROM: Ron Carlson: *RBC*
TO: Norm Young
RE: Preparation of the Annual Report
DATE: January 21, 1980

WD, 01
~~*preparation*~~
file

I have attached to this memo flow diagrams which indicate the essential steps involved in our daily accounting program in obtaining a final computer printout for the season and the necessary steps to finally prepare the annual report. I have also included a sheet which defines the symbols used.

The first sheet is titled "Daily Accounting" and it indicates the process that is gone through each day in allocating water on the Upper Snake. You will notice there are nine (9) steps in this process. Steps eight (8) and nine (9) have been indicated as critical because it normally takes an estimated thirty (30) days to acquire these data. Because these data are not available, the daily accounting process bypasses steps 8 and 9. These steps, however, contribute to our backlog later in the year because they must be entered before we can make the final report for the season. This brings us to sheet two which is titled "Final Report."

As updated data are received they must be prepared and transmitted to the auditor's computer in Boise. The availability of these data dictate when the program to update diversion gage height and diversion data can be run in Boise. The critical path in this process occurs because USGS stream flow data are not available until around the first of January. This, consequently, dictates the time when we can start preparation of the annual report, which as is indicated on the left of this sheet, cannot be before the 18th of January. Once the final report has been prepared we can then commence preparation of the annual report. This, as I indicated above, under present procedures can optimistically not be before the 18th of January.

SCANNED
JUL 25 2023

P.

Memo: Norm Young
January 21, 1980
Page 2

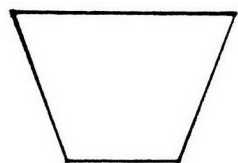
From this point we must prepare the final billing, write the text for the report, prepare the tables for the report, calculate final storage use and carry-over for each of the canals, type the report, put it together, and get it ready for printing. This process can be completed in about twelve (12) man days. The printer normally will need between 30 and 60 days to bind our normal 100 copies of the annual report. What this means is that after the associated processes in Boise to update the diversion and gage height data and improve the diversion data through use of the recorder charts and the digitizer have been established and this office has streamlined its procedures to assure that all of the diversion data, including that for pumps and minor diversions are included before the first of November, it will still be physically impossible to ever have an annual report prepared in time for the annual meeting in March. If arrangements could be made with the USGS to have updated flow data by the middle of November it would be possible for us to have the annual report ready to go to the printers by the 1st of February. This would make it possible for us to have the annual report available by the first Monday in March if the printer can expedite getting the report bound.

For the 1979 irrigation season, I believe we are following the steps in the flow diagrams very closely. As of January 21st, we are approximately at step 4 of the final report diagram. This means it is possible that the final report could be available during the week of the 11th of February. Because the last week in February must be devoted to preparations for the annual meeting, we will conceivably only have at most five (5) days in which to review the final printout and start preparations for the annual report. Needless to say, this leaves me in a terrible time crunch and a potentially embarrassing situation. Perhaps as time goes by we will be able to shorten some of the steps in these processes, but unless some arrangement can be made to obtain USGS flow data in a much more timely manner, I see no reasonable prospect that the annual report will ever be available for the annual meeting.


Copy: Alan Robertson
Bob Fleenor

D.

SYMBOLS




— MANUAL OPERATION




— PREPARATION



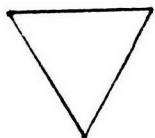
— DATA PROCESSING
(FIELD)




— COMPUTER
PROCESS



— OUTPUT




— MERGE



— FILE
— OR
AUXILIARY PROCESS



— COMMUNICATIONS
LINK



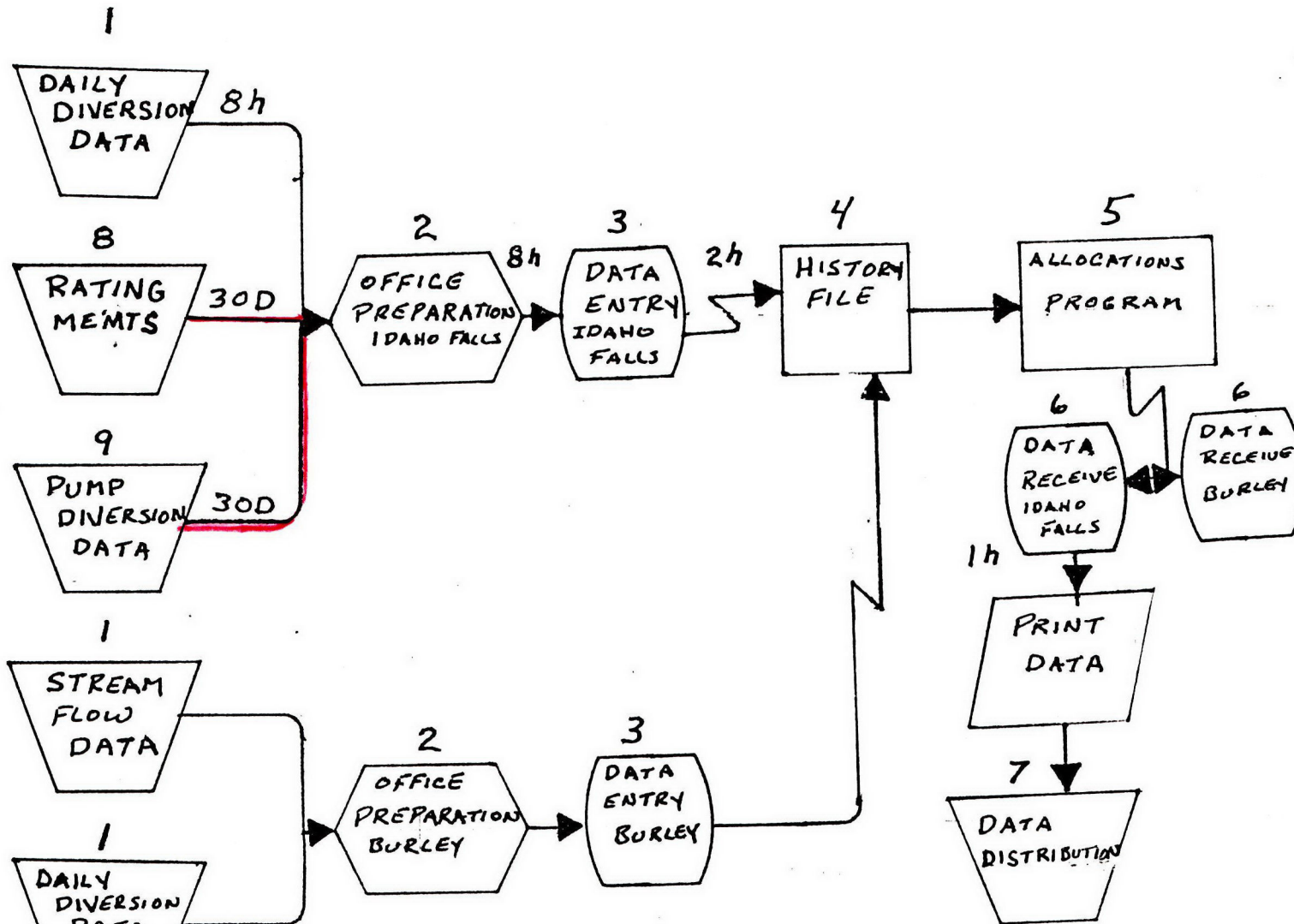
— CRITICAL
PATH

1, 2, 3, ETC — ^{PROCESS}SEQUENCE

nh — Time in Hours

nd — TIME IN DAYS

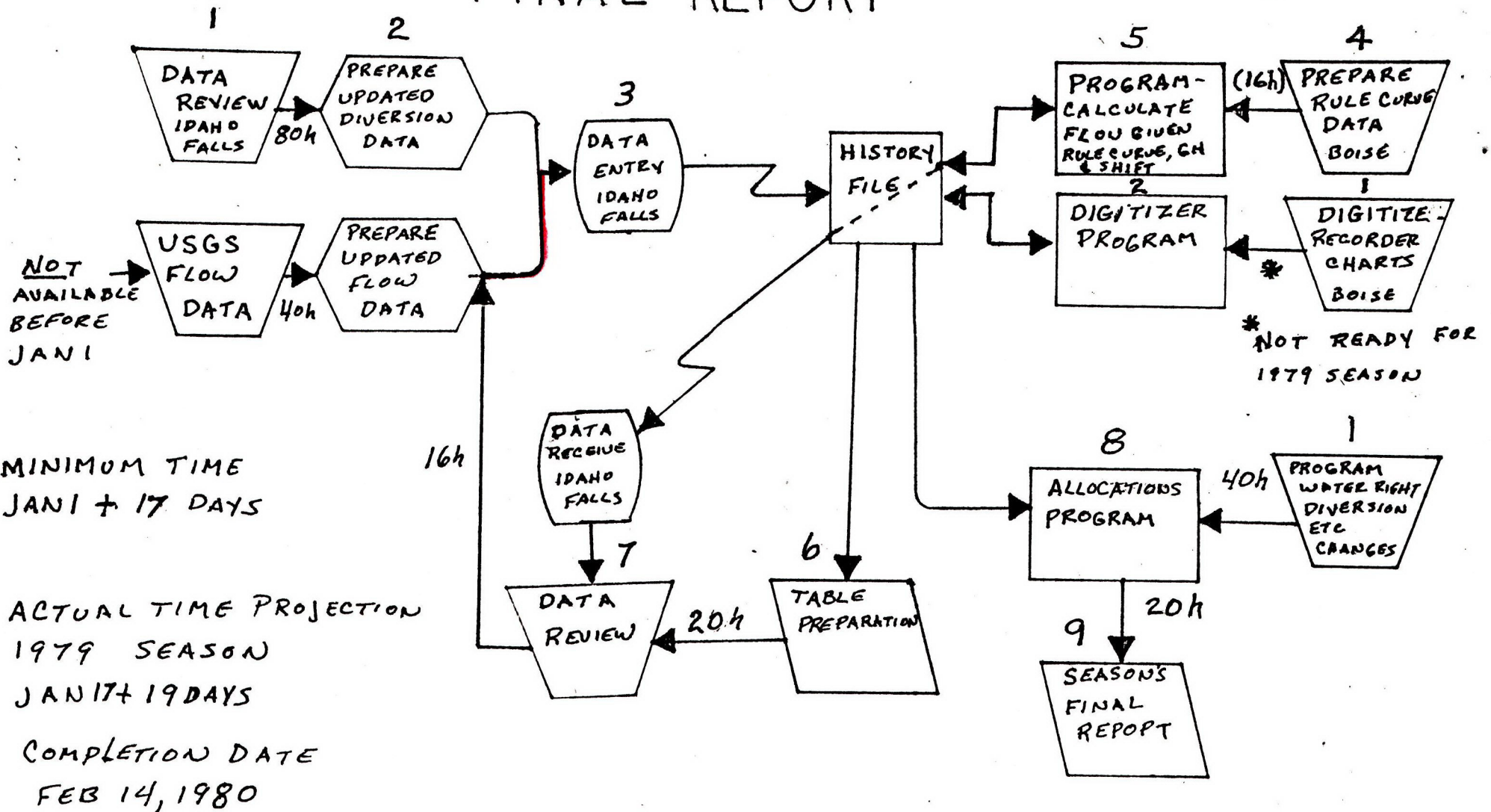
DAILY ACCOUNTING



MINIMUM LAG - 2 DAYS
(PROVISIONAL DATA)

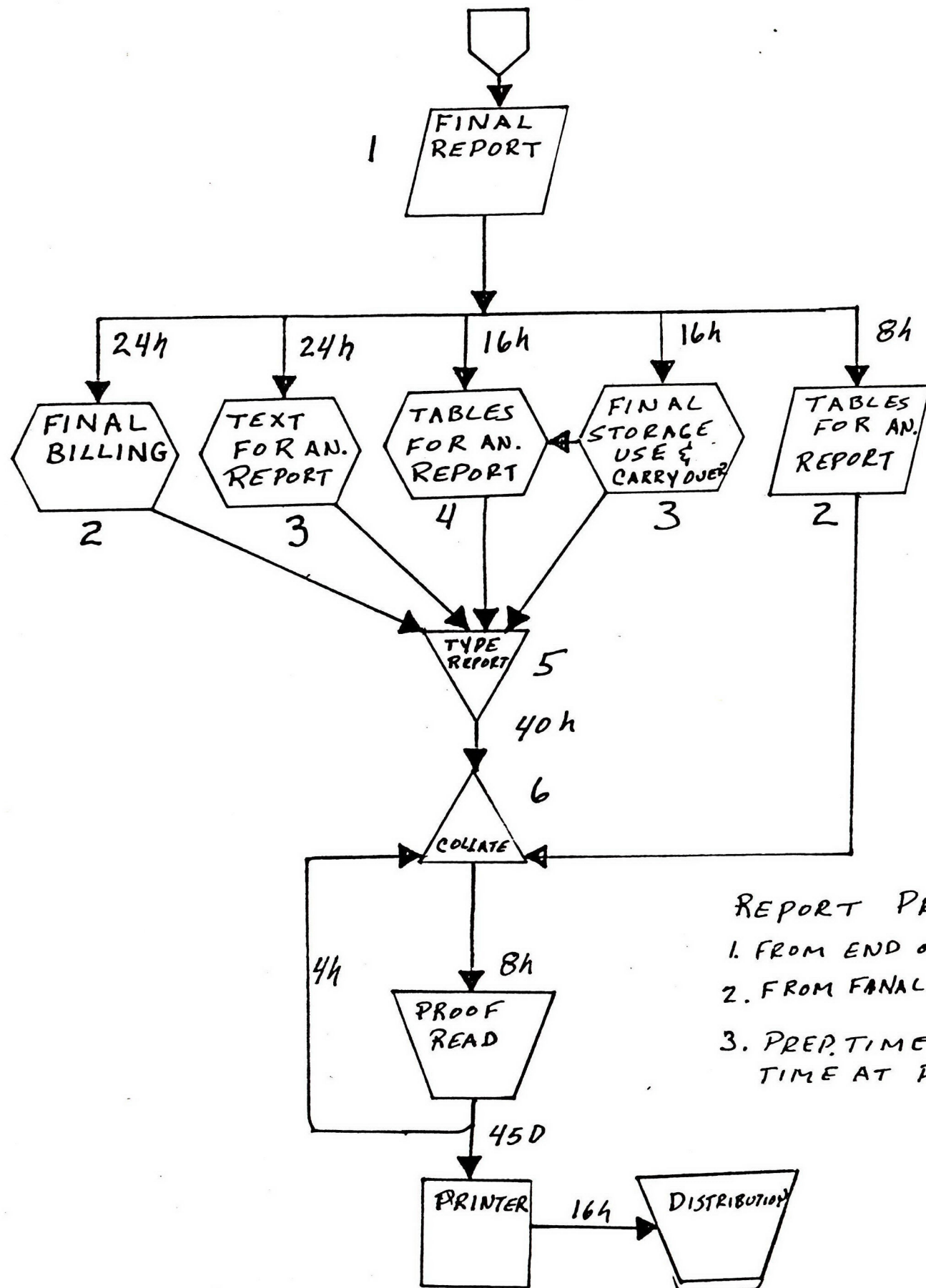
EFFECTIVE LAG - 32 DAYS

FINAL REPORT



U

PREPARATION OF ANNUAL REPORT



REPORT PREPARATION

1. FROM END OF SEASON - 75D
2. FROM FINAL REPORT - 56D
3. PREP. TIME EXCLUDING TIME AT PRINTERS - 12D

RECEIVED

FEB 22 1980

WATER DISTRICT NO. 1
1515 Lincoln Road - Phone 522-5404
Idaho Falls, Idaho 83401

WATER DISTRICT OF
SNAKE RIVER

File in
Permanent
File

Department of Water Resources

SNAKE RIVER WATER REPORT ON February 19, 1980

(From reports by WPRS, Geological Survey,
and cooperating parties)

<u>STATION</u>	<u>DISCH. or CONT.</u>	<u>YEAR AGO</u>
Jackson Lake	543,360 (a)	565,200 (a)
SNAKE RIVER at Moran	240	800
Palisades Reservoir (usable)	885,060 (a)	1,000,800 (a)
SNAKE RIVER at Irwin	1,000	2,950
SNAKE RIVER nr Heise	2,030	3,270
Island Park Reservoir	97,610 (a)	99,950 (a)
Henrys Fork blw Isl. Park Dam	124	443
Grassy Lake (2/15)	11,290 (a)	12,680 (a)
Henrys Fork nr Rexburg	2,640	2,000
Ririe Lake	46,605 (a)	42,700 (a)
Willow Creek	0	90
SNAKE RIVER nr Shelley	3,590	4,170
SNAKE RIVER nr Blackfoot	3,205	4,730
American Falls Reservoir	1,223,590 (a)	1,359,900 (a)
SNAKE RIVER at Neeley	310	5,550
Lake Walcott	62,160 (a)	50,500 (a)
SNAKE RIVER nr Minidoka	937	5,530
Milner Lake	20,860 (a)	14,200 (a)
SNAKE RIVER at Milner	530	5,610

(a) Acre-feet; other quantities in cfs

	<u>PRECIPITATION</u>			<u>SNOW DEPTHS</u>	
	<u>Last Week</u>	<u>Month to Date</u>	<u>Normal for Feb.</u>	<u>1979</u>	<u>1980</u>
Moran	.57"	.74"	2.28"	53"	37"
Island Park	.74	.90	3.47	60	39
Palisades	.34	.61	1.59	14	3
Ririe	.43	.68	--	2	0

NOTICE: The annual Water District No. 1 water users' meeting will be held at the Westbank Restaurant in Idaho Falls beginning at 9:00 a.m., Monday, March 3, 1980.

The Committee of Nine will meet the evening before at 7:00 p.m. at the Westbank Restaurant. Any new resolutions or changes should be submitted to the Committee of Nine members in advance of the Sunday evening (March 2, 1980) meeting.

RONALD D. CARLSON
Watermaster

P

WATER DISTRICT NO. 1

March 3, 1980

Resolution No. 1. That the watermaster continue to apply the best available methods and technology to better assure: more accurate deliveries of natural flow and stored water, improved regulation procedures, to improve the availability of water supply and diversion records to the water users, and to assure that all water users are charged for water deliveries on an accurate and equitable basis.

Be it further resolved that the watermaster proceed toward automated data collection where it can effectively reduce personnel costs, travel costs, or result in cost-savings to the water users through better and more current data.

Resolution No. 2. That the water users of Water District No. 1 continue the cooperative program with the Idaho Department of Water Resources as outlined in the Memorandum of Understanding previously signed by the Chairman of the Committee of Nine and the Director of the Department of Water Resources.

Resolution No. 3. We recommend that Ronald D. Carlson be re-elected watermaster for the ensuing year, including a staff of a deputy, assistant, and a clerk, with an aggregate salary of \$56,000.00. This amount represents the entire salary of the clerk, assistant, and deputy, and 67% of the salary of the watermaster. Thirty-three percent of the watermaster's salary and benefits shall be paid from non-water district funding provided by the Idaho Department of Water Resources.

Resolution No. 4. That the duties of a watermaster shall begin on this date and continue for a period of one full year.

Resolution No. 5. Proposed budget for Water District No. 1 for the year beginning April 1, 1980.

Hydrographers

Teton Basin	5 mos. @ \$800 (+ miles)	\$4000
Idaho Falls area	5 mos. @ \$850 (+ miles)	4250
Lower Valley	4½ mos. @ \$850 (+ miles)	3825
Henrys Fork	6 mos. @ \$900 (+ miles)	5400
Falls River	150 days @ \$ 35 (+ miles)	5250
Teton River	130 days @ \$ 35 (+ miles)	<u>4550</u>
		\$27,275.

River Riders

Heise Division)	150 days @ \$ 45 (inc. mi)	\$6750
Rigby Division)	(included above)	
Blackfoot Division	100 days @ \$ 35 (inc. mi)	3500
Swan Valley	100 days @ \$ 30 (inc. mi)	3000
Upper Fall River	4 mos. @ \$190 (inc. mi)	760
South Leigh Creek	250 days @ \$ 5 (inc. mi)	1250
Willow Creek	5 mos. @ \$525 (inc. mi)	<u>2625</u>
		\$17,885.

Miscellaneous

Social Security	\$ 5,400	
Mileage 70,000 @ .20	14,000	
State Insurance Fund	1,200	
Employment Insurance	1,260	
Miscellaneous hydrographer expense	500	
		\$22,360.
Part-time help	\$ 3,500	
Office Expense	2,000	
Watermaster and staff	56,000	
IDWR-WD 1 Contract	28,000	
Included in contract: watermaster and staff social security, benefits, telephone, supplies, rent, computer costs, watermaster travel, etc.		
Streamgaging Operations	14,572	
Committee of Nine	2,500	
		\$106,572.
GRAND TOTAL		\$174,092.

Resolution No. 6. To assure a more equitable method of distributing the administrative costs, be it resolved that the water users of Water District No. 1 support pending legislation which would provide for the assessing of a minimum delivery charge on each diversion in the district, as set by the water users at the annual meeting.

Be it further resolved that if a minimum delivery charge is provided for by the Idaho Legislature during this current legislative session the watermaster is hereby authorized to implement such minimum charge as may be set by the Committee of Nine, but not to exceed \$20.00 per diversion.

Resolution No. 7. Resolved that the watermaster shall prepare a report in accordance with Idaho Code, Section 42-614, which shall become the official billing to the individual water users, canal companies, and irrigation districts, and is hereby authorized to collect all of the expenses of delivering the waters of the district, including his salary and that of his assistants, and shall make all disbursements necessary to the conduct of the business of administering and delivering the waters of the district.

Resolved that no ditch, canal company, or other water users shall have the right to demand and receive water, and the watermaster shall not deliver to such person until receipt of the amount due and payable from such user.

Resolved that copies of the minutes of the annual meeting, the budget as approved, all resolutions approved, and the report prepared in accordance with Section 42-614, shall be filed with the county clerks of Bonneville, Madison, Teton and Fremont Counties.

Resolution No. 8. WHEREAS, the Committee of Nine has been appointed by the Idaho Water Resource Board pursuant to Sec. 42-1765, Idaho Code, and

WHEREAS, the watermaster of Water District No. 1 has traditionally acted on behalf of the Committee of Nine in leasing stored water within Water District No. 1, and

WHEREAS, it is necessary to an orderly rental program that the watermaster continue to have the authority to act on behalf of the Committee of Nine,

THEREFORE, be it resolved that for the purpose of renting water the watermaster be considered a member of the Committee of Nine.

Resolution No. 9. With the exception noted in Resolution No. 8, we recommend that the Committee of Nine be continued with nine regular members. The members representing the Burley and Minidoka Irrigation Projects are to be alternated between the two districts as they may arrange. In addition, advisory members representing the Water and Power Resources Service, Teton Basin, Gooding Canal, A & B Irrigation, and a member from the Burley or Minidoka District, whichever is not currently represented on the regular committee, be included. Any canal company or district desiring to have representatives attend meetings of the Committee of Nine should notify the watermaster, who will then advise them of dates and time of committee meetings so that they may have an opportunity to attend such meetings.

Resolution No. 10. WHEREAS, it is in the best interest of the water users of Water District No. 1 to account for all diversions which might adversely affect any prior natural flow or storage diversions be it resolved that the watermaster shall collect records of water diversions during the entire year.

Resolution No. 11. WHEREAS the rental of stored water is the responsibility of the Committee of Nine, and

WHEREAS, certain rules and regulations for the administration of rental water is essential to an orderly rental process, now

THEREFORE, be it resolved that the following rules and regulations for administering storage rentals be adopted.

Rule 1. A rental committee composed of three members of the Committee of Nine and the watermaster shall be appointed by the chairman for the following purposes:

1. To determine general policies regarding rental water not covered by the adopted rules and regulations.
2. To assist the watermaster in the allocation of rental water.
3. To consult with the watermaster on ways to most fully utilize available storage water.

4. To advise the Committee of Nine of rental activities.

Rule 2. The operation of the "Water Bank" shall be consistent with the statutes creating the Water Supply Bank and the Rules and Regulations of the Water Resource Board.

Rule 3. Water accepted into the water bank is on a contingency basis with payments to be made to the lessor only if the water is subsequently leased from the water bank.

Holders of space in Palisades Reservoir or in other reservoirs may notify the Upper Snake River Watermaster by July 1 of each year of water they designate as available for rental from the Water Rental Pool for that year's irrigation season. All such holders will share proportionately in the proceeds from the rental of all or any part of the water offered by July 1 for use in that year.

Holders of space in Palisades Reservoir or other reservoirs who notify the Upper Snake River Watermaster after July 1 of any year of water they desire to designate as available for rental from the Water Rental Pool for that year's irrigation season shall share proportionately in the proceeds from the rental of all or any part of the water rented which was designated for rental after July 1 of that year.

All of the water designated for rental before July 1 of any year will be rented before any of the water designated for rental on or after July 1 will be rented.

The lessor shall be entitled to receive payment for the percentage of his water rented from the water supply bank according to the following formula:

$$\text{Lessor's payment} = \frac{\text{Res. O \& M \& const. X No. AF leased}}{850,000}$$

Rule 4. Any water available through the water bank shall be provided on a priority according to the following priorities:

a. First priority in the rental of available water shall be given to those water users owning rights in the various storage reservoirs of the Water and Power Resources Service in the Snake River Basin above Milner Dam.

b. Second priority in the rental of available water shall be given to other irrigation water users in the areas of beneficial use described in the licenses issued by the State of Idaho for use of the waters from the storage reservoirs described in (a) above.

c. Priority among water users of each priority listed in (a) and (b) above and who execute leases to rent water during an irrigation season shall be determined by the date on which that water user's executed lease is received at the office of the Upper Snake River Watermaster at Idaho Falls, Idaho; the earlier in the year the executed lease is received by the watermaster, the higher priority in that priority group the entity will receive.

d. Any water user having once initiated a lease agreement may request water in subsequent years by confirming, in writing, that all of the information on the original lease is true and correct and identifying the amount of water he wishes to lease.

e. Administrative charges adequate to defray the costs of the Committee of Nine and Water District No. 1 may be added to the lease price.

f. Any water not leased by August 15 may be provided to the highest bidder for such uses as may be determined beneficial by the Committee of Nine. Any lease of water which shall result in a price in excess of that calculated using the formula in Rule 3, plus administrative charges, shall be used for the general benefit of the water users in Water District No. 1.

Resolution No. 12. WHEREAS, it is in the interest of all the water users to have the water rights within Water District No. 1 delivered according to the priority system, and

WHEREAS, the accounting system now used by Water District No. 1 requires that each diversion have assigned to it a specific list of decreed, licensed, and storage entitlement, and

WHEREAS, those diversions which have no record of water rights on file with the Department of Water Resources or the Water District Office will necessarily be taking storage water any time a diversion takes place.

Now, therefore, be it resolved that no diversion shall be allowed to divert water unless the proper list of rights for that diversion are found in the watermaster's records and proper arrangements have been made to procure storage water from the rental pool prior to the start of the irrigation season.

Resolution No. 13. WHEREAS, the water users of Water District No. 1 are aware that there is much local opposition to the approval of applications filed by the Water and Power Resources Service to appropriate ground water for Salmon Falls; and,

WHEREAS, the water users have not gone on record as either supporting or opposing the Salmon Falls Project; and,

WHEREAS, Senate Bill 1353 has been introduced in the Idaho Legislature to add to existing law a provision which would prohibit use of ground water outside of the immediate ground water basin without approval of the Idaho Resources Board and the Legislature, as a measure to deter the Water and Power Resource Services' water right applications; and,


WHEREAS, this proposed legislation will not accomplish its intended purpose but will create unnecessary red tape in acquiring water rights, and may facilitate the appropriation of Idaho water by downstream states; and,

WHEREAS, there are presently adequate provisions in existing statutes for objections against water right applications to be heard by the Director of the Department of Water Resources and the district court,

Now, THEREFORE, BE IT RESOLVED that the Committee of Nine and Water District No. 1, meeting this 3rd day of March, 1980, in regular annual session, urge the Legislature of the State of Idaho to reject Senate Bill 1353.


Adopted this 3rd day of March, 1980.

WATER DISTRICT NO. 1


CHAIRMAN, Committee of Nine.

WATERMASTER

ATTEST:


SECRETARY

Resolution No. 14. WHEREAS, there have, in the past been many actions to quiet title which involve the waters of the Snake River that have ended in the adjudication of water rights without effective notice being given to either the Director of the Department of Water Resources or the Watermaster; and,

WHEREAS, the Snake River and tributaries are fully appropriated except for flood waters; and

WHEREAS, water rights adjudicated by the court without complete information available will necessarily result in the injury of other established water rights,

Now, THEREFORE, BE IT RESOLVED that the Idaho Legislature be encouraged to support such changes in the statutes as will make it a mandatory requirement that the watermaster of the appropriate water district and the Director of the Department of Water Resources be notified and made party to any action which will result in the adjudication of water rights.

Unanimously adopted this 3rd day of March, 1980.

WATER DISTRICT NO. 1

By: Leta Saunders

ATTEST:

Reed D. Murdock
SECRETARY

P.

Resolution No. 15. WHEREAS, the water users within Water District No. 1 have, from time to time, needed to change the nature of use of storage water rights for periods of time to assure agricultural production, adequate electrical energy, and to facilitate the development of local industry; and,

WHEREAS, there is no provisions in existing statutes to allow a change in the nature of use of a water right; and,

WHEREAS, House Bill 430 provides for the changes in use of water necessary to meet the needs of Water District No. 1,

Now, THEREFORE, BE IT RESOLVED that Water District No. 1 encourages the Idaho State Legislature to pass House Bill 430.

Adopted this 3rd day of March, 1980.

WATER DISTRICT NO. 1

By:

Lester Saunders

ATTEST:

Reed D. Murdock
SECRETARY

Resolution No. 16. WHEREAS, the number of diversions in Water District No. 1 continue to increase; and,

WHEREAS, it is the watermaster's responsibility to deliver water to each diversion according to their appropriate water rights; and,

WHEREAS, the cost of billing for water use and keeping necessary records is frequently more than the amount that can be assessed under the provisions of existing statutes; and,

WHEREAS, it is in the interest of Water District No. 1 for every water user to pay their reasonably apportionable costs,

THEREFORE, BE IT RESOLVED that the water users, by unanimous vote at their annual session, encourage the Legislature of the State of Idaho to pass House Bill 386, which provides for a minimum assessment for watermaster services.

Adopted this 3rd day of March, 1980.

WATER DISTRICT NO. 1

By: *Lester Saunders*

ATTEST:

Reed D. Murdock
SECRETARY

Amended:

Resolution No. 17. WHEREAS, 35 spaceholder entities who own storage in American Falls Reservoir have previously requested a reduction in the dissolved oxygen water quality standard to 5 mg/l below the American Falls Dam; and

WHEREAS, as a result of testimony by spaceholders, officials, experts, and others, the staff of the State Department of Health in December of 1979 proposed reduction in said dissolved oxygen standard to 5 mg/l to the State Board of Health and Welfare; and

WHEREAS, The Board of Health and Welfare voted against the proposed change to 5 mg/l of dissolved oxygen at American Falls and their recommendation is now before the Idaho Legislature for review of the proposed regulation; and

WHEREAS, it has been determined that the air injection system presently installed in American Falls will generally meet the 5 mg/l standard as proposed; and

WHEREAS, the Department of Fish and Game has determined that there is not spawning in the Snake River below the American Falls Dam and that a 5 mg/l standard will not damage the fishery; and

WHEREAS, substantial social and economic reasons exist for support of such a standard change reducing the dissolved oxygen standard below the American Falls Dam;

NOW, THEREFORE, BE IT RESOLVED by Water District No. 1, meeting this 3rd day of March, 1980, in regular annual session as follows:

BE IT RESOLVED that the Legislature be commended for the adoption of SCR 117 in 1979 to solve this problem, even though the Court has since declared the Resolution invalid in amending the standard; and

BE IT FURTHER RESOLVED THAT THE Legislature of the State of Idaho be encouraged to adopt HCR 44 to amend Health and Welfare's dissolved oxygen standard below the American Falls Dam to 5 mg/l of dissolved oxygen.

Unanimously adopted this 3rd day of March, 1980.

WATER DISTRICT NO. 1

By Lester Saunders

ATTEST:

Reed D. Murdock
SECRETARY

P.

RESOLUTION NO. 18

WHEREAS, it has been almost four years since the collapse of the Teton Dam and the U. S. Government enacted a program to compensate the victims of this disaster, and

WHEREAS, during that period of time the U. S. Government has engaged in extensive and expensive engineering investigations and studies to pinpoint the cause of its failure, and

WHEREAS, it is embarrassing to the nation, engineers and those of scientific expertise to allow this project to stand unreconstructed and abandoned, and

WHEREAS, our national leaders should not allow this to continue, and


WHEREAS, the citizens and water users of the area impacted by the disaster caused by the failure of the Teton Dam desire that the dam be reconstructed, and

WHEREAS, the Teton Dam project is even more beneficial and needed in view of the continuing and growing demands for upstream storage to save Idaho water for use in Idaho, all to the economic benefit of the area, the state and the nation.


NOW, THEREFORE, IT IS RESOLVED BY THIS ASSEMBLY of representatives of the water users of the Upper Snake River area, Idaho, that the United States Government be urged to immediately commence reconstruction of the Teton Dam of the Lower Teton Basin Federal Reclamation Project.

BE IT FURTHER RESOLVED that copies of this Resolution be sent to Water District No. 1, of the Department of Idaho Water Resources, requesting that this Resolution be adopted at the meeting of the Water Users March 3, 1980, in Idaho Falls, Idaho; that a copy also be sent to each member of Idaho's Congressional Delegation; to the Honorable Cecil D. Andrus, Secretary of Interior, and to Keith Higginson, U. S. Commission, Reclamation.

WATER DISTRICT NO. 1

By: 

ATTEST:


SECRETARY

P.

RESOLUTION NO. 18

WHEREAS, it has been almost four years since the collapse of the Teton Dam and the U. S. Government enacted a program to compensate the victims of this disaster, and

WHEREAS, during that period of time the U. S. Government has engaged in extensive and expensive engineering investigations and studies to pinpoint the cause of its failure, and

WHEREAS, it is embarrassing to the nation, engineers and those of scientific expertise to allow this project to stand unreconstructed and abandoned, and

WHEREAS, our national leaders should not allow this to continue, and

WHEREAS, the citizens and water users of the area impacted by the disaster caused by the failure of the Teton Dam desire that the dam be reconstructed, and

WHEREAS, the Teton Dam project is even more beneficial and needed in view of the continuing and growing demands for upstream storage to save Idaho water for use in Idaho, all to the economic benefit of the area, the state and the nation.

NOW, THEREFORE, IT IS RESOLVED BY THIS ASSEMBLY of representatives of the water users of the Upper Snake River area, Idaho, that the United States Government be urged to immediately commence reconstruction of the Teton Dam of the Lower Teton Basin Federal Reclamation Project.

BE IT FURTHER RESOLVED that copies of this Resolution be sent to Water District No. 1, of the Department of Idaho Water Resources, requesting that this Resolution be adopted at the meeting of the Water Users March 3, 1980, in Idaho Falls, Idaho; that a copy also be sent to each member of Idaho's Congressional Delegation; to the Honorable Cecil D. Andrus, Secretary of Interior, and to Keith Higginson, U. S. Commission, Reclamation.

P

RESOLUTION NO. 19

WHEREAS, it is well recognized that sound water resource planning is the development and utilization of upstream water in upstream areas so it can be re-used and re-regulated for maximum development of all areas, both upstream and down, and

WHEREAS, this policy and plan has proved to be the corner stone of sound water resource development and management, and

WHEREAS, such specific and fair plans have heretofore been well recognized and have proven as the best means of protecting the water and land resources of the State of Idaho for the people of the State of Idaho.

NOW, THEREFORE, BE IT RESOLVED:

That the Department of Water Resources of the State of Idaho and the Water and Power Resources Service of the United States Department of Interior be urged to continue to abide by this concept of water use and development and avoid projects which would by-pass upstream development and transport the water, unused, to bring in new land development hundreds of miles down stream, thereby depriving upstream land of its development opportunities.

For example: The proposal of the United States Department of Interior to export the ground water from the Upper Snake River Valley and the water from the Ririe Dam to the Salmon Falls Project, which is hundreds of miles downstream from the water source; that the United States Department of Interior and the Idaho Department of Water Resources be urged to investigate other sources of water for the Salmon Falls Project such as exchange of lower Snake River water with water from the "A" Division of the Federal North Side Pumping Division, or from the Michaud Project, which are Federal Reclamation Projects.

BE IT FURTHER RESOLVED that copies of this Resolution be sent to Water District No. 1, of the Department of Idaho Water Resources, requesting that this Resolution be adopted at the meeting of the Water Users March 3, 1980, in Idaho Falls, Idaho; that a copy also be sent to each member of Idaho's Congressional Delegation; to the Honorable Cecil D. Andrus, Secretary of Interior, and to Keith Higginson, U. S. Commissioner of Reclamation.

WATER DISTRICT NO. 1

By: *John S. Saunders*

ATTEST:

Reed D. Murdock
SECRETARY

P.

NORTH FORK PROTECTIVE UNION RESOLUTION

CONCERNING THE

UTAH POWER AND LIGHT

RATE INCREASE

Resolution No. 20

WHEREAS, the Utah Power and Light Company has requested a pumping rate increase of 75% for agriculture and,

WHEREAS, farmers in the Upper Snake River Valley have not been able to pay for their costs of production because of low commodity prices and,

WHEREAS, the economy of the Upper Snake River Valley is already depressed because of an ailing agricultural sector caused in part by already exorbitant pumping power costs and,

WHEREAS, the proposed power rate increase for consumers and pumpers will further injure the entire region served by the Utah Power and Light Company,

NOW THEREFORE be it resolved, that the North Fork Protective Union opposes the proposed Utah Power and Light Company rate increase.

P.

Amended:
Resolution No. 20. Concerning the Utah Power and Light Rate
increase,

WHEREAS, the Utah Power and Light Company has requested a
pumping rate increase of 75% for agriculture and,

WHEREAS, farmers in the Upper Snake River Valley have not been
able to pay for their costs of production because of low commodity
prices and,

WHEREAS, the economy of the Upper Snake River Valley is
already depressed because of an ailing agricultural sector caused in
part by already exorbitant pumping power costs, and

WHEREAS, the proposed power rate increase for consumers and
pumpers will further injure the entire region served by the Utah Power
and Light Company,

NOW, THEREFORE, be it resolved, that Water District No. 1
opposes the proposed Utah Power and Light Company rate increase.

WATER DISTRICT NO. 1

By Lester Saunders

ATTEST:

Reed D. Murdock
SECRETARY

P.

RECEIVED

APR 10 1980

Department of Water Resources
Eastern District Office

MINUTES OF ANNUAL WATER DISTRICT NO. 1 MEETING

Westbank Restaurant, Idaho Falls, Idaho
March 3, 1980

The 1980 annual meeting of Water District No. 1 was called to order at 10:00 a.m. by Watermaster Ronald Carlson. One hundred fifteen people were present representing 65 canal companies, irrigation districts, and other interest parties.

Lester Saunders was elected temporary chairman and Reed Murdock was elected temporary secretary.

The minutes of the last meeting were read by Reed Murdock and approved as read.

The chairman then dismissed the water users to caucus to select Committee of Nine members and representatives for the Order of Business and Credentials Committees.

Lester Saunders gave the report of the Committee of Nine. He reported that the Committee of Nine had worked with the watermaster to identify unregulated pumps diverting from the Milner Pool. Over sixty pumps were located and Ron has been working to get them all identified and regulated.

Mr. Saunders report that the Committee of Nine had been appointed by the Idaho Water Resources Board to operate the water supply bank within Water District No. 1. Ken Anderson was appointed Chairman of the Rental Committee. The committee met in April and set the rental price for 1979 at \$1.19 per acre-foot. Mr. Saunders announced that about 78,000 acre-feet of water was rented in 1979, 60,000 acre-feet of which was leased to Idaho Power.

He concluded the report by thanking the canal companies represented for their cooperation in shutting off their canals in November. He said that with the low carry-over and the lack of precipitation it was important to store all available water.

Ron Carlson read the names of the nominees to the committees. The following were nominated for the Order of Business: Leo Hobdey, Maurice Klaas, Phil Hanks, Wayne Poole, Jerry Dahling, Dave Rydalch, Jack Hamilton, Murray Hammond, and Gail Shephard. Nominees for Credentials Committee were: Bob Burks, Bill Rude, Elmer McDaniels, Farrah Young, Leland E. Clark, Ed Rindlishbacher, Dave Lovell, Bud Morris, and Frank Kinghorn. Nominees for the Committee of Nine were: Lester Saunders, Bill Watt, Jay Holbrook, Reed Oldham, Dave Rydalch with Homer Jones alternate, Kenneth Anderson, Dale Rockwood, Reed Murdock, Clyde Beck, Charles Roseberry, Warren Travis, Wendell Johnson, Clyde Greenwell, and Don Tracy. All nominees previously mentioned were duly elected.

Reed Murdock called the roll of the water users entitled to vote. Of 120 canals with a total of 194,403 votes, 149,237 votes were represented.

The 1980 Report of the Committee on Organization and Order of Business was read by Dave Rydalch:

"We recommend that the temporary organization be made permanent and the following be adopted as the order of business of this meeting:

1. Appointment of a temporary organization.
2. Reading of minutes of previous meeting (omitting the resolutions.)
3. Recess for caucus.
4. Roll call of canals shall be held while Committee on Organization, Order of Business, and Committee on Credentials are in caucus.
5. Report of committees.
6. That the temporary organization be made permanent.
7. Financial report of District.
8. Election of Committee of Nine.
9. Resolutions.
10. Election of watermaster.
11. Unfinished business.
12. New business.
13. Committee of Nine shall serve as a permanent resolution committee and anyone desiring to present a resolution is requested to present it to the Committee of Nine on or before their last meeting prior to Water District No. 1 general meeting.

/s/ Dave Rydalch, Chairman

The report of the Committee on Organization and Order of Business was adopted by unanimous vote.

The 1980 report of the Credentials Committee was presented:

"We, your Committee on Credentials, recommend the following for your consideration:"

1. That the representatives of different rights be determined by roll call in advance of voting.
2. That the companies or other organizations owning decreed water rights shall be entitled to vote through their duly elected officers or by written proxy. Each stockholder or any company not represented by duly elected officers or by written proxy shall be entitled to vote the stock held by them.
3. That in case two or more officers are present from any canal company, they shall select one man to vote the stock of said company.
4. That power rights be not recognized in voting.
5. That no person be elected to membership and service on the Committee of Nine, Committee of Organization and Order of Business, or Credentials Committee unless he be a landowner and water user in the canal company or irrigation district which he represents during the term of his office.

/s/

The Committee of Nine was elected as nominated.

Chairman Lester Saunders introduced Don Tracy, Superintendent of the Minidoka Project Office of the Water and Power Resources Service. Mr. Tracy introduced Bill Lloyd, the new Regional Director for WPRS.

Bob Bruneel gave a report on the status of the Island Park Dam repair work. He indicated he is pleased with the way the job has turned out.

Neal Stessman then reported on the regional activities of the Water and Power Resources Service. Mr. Stessman mentioned that hearings on the proposed Salmon Falls exchange wells had been scheduled for Idaho Falls, March 13 and in Twin Falls on March 14. He commented that a contract to repair Jackson Dam could be let by May of 1983.

Mr. Stessman also indicated that American Falls replacement contracts will be sent out as soon as the Secretary of Interior approves them.

The meeting was recessed for lunch at 11:45 a.m. and reconvened at 1:00 p.m.

Leo Busch of the WPRS reported on the status and operating plan for the various reservoirs. He announced a new rating for American Falls Reservoir which shows a loss of 30,000 acre-feet due to silt build-up. Mr. Busch mentioned the 25% restriction that still exists on Jackson Reservoir and has reduced potential storage in the reservoir from 847

thousand acre-feet to 624 thousand acre-feet. He also briefly described the hydromet system which will automatically send data via satellite from selected snow courses and stream gages to the Service's computer in Boise. The hydromet system has a capacity to handle 300 stations of which the Service has plans to use 100. This provides the potential for automating up to 200 of the water district canal diversions.

Mr. Busch further reported that at the time of the meeting the system was about 80% full. The snow courses indicate a snow pack that is running about 15% below normal. He also mentioned that Ririe Reservoir, undoubtedly, prevented flooding this year. When, on February 18, the inflow into Ririe reached 750 cubic feet per second and the flow in the flood channel, with no water being released from the reservoir, was measured at 744 cubic feet per second.

John Busch, of the University of Idaho, discussed ways to cut pumping costs and improve pump efficiency.

Ken Dunn, Deputy Director of the Idaho Department of Water Resources, warned against the hazard of regionalism. Mr. Dunn said there are so many pressures on water and water rights by outside interests that internal regionalism could work into hands of those outside interests.

Ken Dunn introduced Jim Bags, IDWR Economist, who presented a proposal by which the Water Resource Board would be able to assist irrigation companies with financing major projects on needed improvements on their system.

Ronald Carlson started the watermaster's report by highlighting the history of Water District No. 1 from the time the water users entered into a cooperative agreement with the USGS in 1919. Mr. Carlson indicated that the present cooperative agreement with the IDWR was entered into by the water users to improve regulations within the system and to keep operating costs down. He said by statute the supervision of the watermaster is the responsibility of the Director of the Department and, therefore, the only thing changed by the present arrangement is to reduce the water district operating costs. Mr. Carlson said he recognized the tendency of people to be suspicious of government but stressed the importance of having trained people in positions where they can most effectively work to protect the interest of the water users. He continued by emphasizing that the only protection for any right is through the recognition of government.

Mr. Carlson pointed out that all of his actions as watermaster are directed by:

1. Idaho State Statutes.
2. Resolutions of the water users.
3. Instructions from the Committee of Nine.

Mr. Carlson stated that the demand during 1979 was much above average and may have set a record. He pointed out that this high demand and the unchecked changing of headgate settings caused distribution problems at various locations on the river.

He expressed concern because of the legal exposure this gave canal managers. To resolve this problem Ron proposed the following:

1. Make each manager a deputy watermaster for the purpose of operating a specific canal headgate.
2. Require the watermaster be notified 24-hours in advance before making a major change in diversion rate.
3. Improve communications by:
 - a. Furnishing each manager with a current rating table for his canal, and supply him with all current corrections.
 - b. Gage readers will be able to convey information between the watermaster and the canal managers.
 - c. Current information will be available at all times on the Water District information phone. Phone number 529-9287 or 529-WATR.

The next item on the agenda was the reading of the resolutions. The twenty resolutions adopted by the Committee of Nine were read by Ron Carlson.

All resolutions were adopted except resolution No. 13. Resolution 13 which requested the Idaho Legislature to reject Senate Bill 1353 was tabled upon the motion of Cy Young.

Meeting was officially adjourned at 4:30 p.m.


REED MURDOCK
Committee of Nine Secretary

WATER DISTRICT NO. 1

March 3, 1980

Resolution No. 1. That the watermaster continue to apply the best available methods and technology to better assure: more accurate deliveries of natural flow and stored water, improved regulation procedures, to improve the availability of water supply and diversion records to the water users, and to assure that all water users are charged for water deliveries on an accurate and equitable basis.

Be it further resolved that the watermaster proceed toward automated data collection where it can effectively reduce personnel costs, travel costs, or result in cost-savings to the water users through better and more current data.

Resolution No. 2. That the water users of Water District No. 1 continue the cooperative program with the Idaho Department of Water Resources as outlined in the Memorandum of Understanding previously signed by the Chairman of the Committee of Nine and the Director of the Department of Water Resources.

Resolution No. 3. We recommend that Ronald D. Carlson be re-elected watermaster for the ensuing year, including a staff of a deputy, assistant, and a clerk, with an aggregate salary of \$56,000.00. This amount represents the entire salary of the clerk, assistant, and deputy, and 67% of the salary of the watermaster. Thirty-three percent of the watermaster's salary and benefits shall be paid from non-water district funding provided by the Idaho Department of Water Resources.

Resolution No. 4. That the duties of a watermaster shall begin on this date and continue for a period of one full year.

Resolution No. 5. Proposed budget for Water District No. 1 for the year beginning April 1, 1980.

Hydrographers

Teton Basin	5 mos. @ \$800 (+ miles)	\$4000
Idaho Falls area	5 mos. @ \$850 (+ miles)	4250
Lower Valley	4½ mos. @ \$850 (+ miles)	3825
Henrys Fork	6 mos. @ \$900 (+ miles)	5400
Falls River	150 days @ \$ 35 (+ miles)	5250
Teton River	130 days @ \$ 35 (+ miles)	<u>4550</u>
		\$27,275.

River Riders

Heise Division)	150 days @ \$ 45 (inc. mi)	\$6750
Rigby Division)	(included above)	
Blackfoot Division	100 days @ \$ 35 (inc. mi)	3500
Swan Valley	100 days @ \$ 30 (inc. mi)	3000
Upper Fall River	4 mos. @ \$190 (inc. mi)	760
South Leigh Creek	250 days @ \$ 5 (inc. mi)	1250
Willow Creek	5 mos. @ \$525 (inc. mi)	<u>2625</u>
		\$17,885.

Miscellaneous

Social Security	\$ 5,400	
Mileage 70,000 @ .20	14,000	
State Insurance Fund	1,200	
Employment Insurance	1,260	
Miscellaneous hydrographer expense	500	
		\$22,360.
Part-time help	\$ 3,500	
Office Expense	2,000	
Watermaster and staff	56,000	
IDWR-WD 1 Contract	28,000	
Included in contract: watermaster and staff social security, benefits, telephone, supplies, rent, computer costs, watermaster travel, etc.		
Streamgaging Operations	14,572	
Committee of Nine	2,500	
		\$106,572.
GRAND TOTAL		\$174,092.

Resolution No. 6. To assure a more equitable method of distributing the administrative costs, be it resolved that the water users of Water District No. 1 support pending legislation which would provide for the assessing of a minimum delivery charge on each diversion in the district, as set by the water users at the annual meeting.

Be it further resolved that if a minimum delivery charge is provided for by the Idaho Legislature during this current legislative session the watermaster is hereby authorized to implement such minimum charge as may be set by the Committee of Nine, but not to exceed \$20.00 per diversion.

Resolution No. 7. Resolved that the watermaster shall prepare a report in accordance with Idaho Code, Section 42-614, which shall become the official billing to the individual water users, canal companies, and irrigation districts, and is hereby authorized to collect all of the expenses of delivering the waters of the district, including his salary and that of his assistants, and shall make all disbursements necessary to the conduct of the business of administering and delivering the waters of the district.

Resolved that no ditch, canal company, or other water users shall have the right to demand and receive water, and the watermaster shall not deliver to such person until receipt of the amount due and payable from such user.

Resolved that copies of the minutes of the annual meeting, the budget as approved, all resolutions approved, and the report prepared in accordance with Section 42-614, shall be filed with the county clerks of Bonneville, Madison, Teton and Fremont Counties.

Resolution No. 8. WHEREAS, the Committee of Nine has been appointed by the Idaho Water Resource Board pursuant to Sec. 42-1765, Idaho Code, and

WHEREAS, the watermaster of Water District No. 1 has traditionally acted on behalf of the Committee of Nine in leasing stored water within Water District No. 1, and

WHEREAS, it is necessary to an orderly rental program that the watermaster continue to have the authority to act on behalf of the Committee of Nine,

THEREFORE, be it resolved that for the purpose of renting water the watermaster be considered a member of the Committee of Nine.

Resolution No. 9. With the exception noted in Resolution No. 8, we recommend that the Committee of Nine be continued with nine regular members. The members representing the Burley and Minidoka Irrigation Projects are to be alternated between the two districts as they may arrange. In addition, advisory members representing the Water and Power Resources Service, Teton Basin, Gooding Canal, A & B Irrigation, and a member from the Burley or Minidoka District, whichever is not currently represented on the regular committee, be included. Any canal company or district desiring to have representatives attend meetings of the Committee of Nine should notify the watermaster, who will then advise them of dates and time of committee meetings so that they may have an opportunity to attend such meetings.

Resolution No. 10. WHEREAS, it is in the best interest of the water users of Water District No. 1 to account for all diversions which might adversely affect any prior natural flow or storage diversions be it resolved that the watermaster shall collect records of water diversions during the entire year.

Resolution No. 11. WHEREAS the rental of stored water is the responsibility of the Committee of Nine, and

WHEREAS, certain rules and regulations for the administration of rental water is essential to an orderly rental process, now

THEREFORE, be it resolved that the following rules and regulations for administering storage rentals be adopted.

Rule 1. A rental committee composed of three members of the Committee of Nine and the watermaster shall be appointed by the chairman for the following purposes:

1. To determine general policies regarding rental water not covered by the adopted rules and regulations.
2. To assist the watermaster in the allocation of rental water.
3. To consult with the watermaster on ways to most fully utilize available storage water.

4. To advise the Committee of Nine of rental activities.

Rule 2. The operation of the "Water Bank" shall be consistent with the statutes creating the Water Supply Bank and the Rules and Regulations of the Water Resource Board.

Rule 3. Water accepted into the water bank is on a contingency basis with payments to be made to the lessor only if the water is subsequently leased from the water bank.

Holders of space in Palisades Reservoir or in other reservoirs may notify the Upper Snake River Watermaster by July 1 of each year of water they designate as available for rental from the Water Rental Pool for that year's irrigation season. All such holders will share proportionately in the proceeds from the rental of all or any part of the water offered by July 1 for use in that year.

Holders of space in Palisades Reservoir or other reservoirs who notify the Upper Snake River Watermaster after July 1 of any year of water they desire to designate as available for rental from the Water Rental Pool for that year's irrigation season shall share proportionately in the proceeds from the rental of all or any part of the water rented which was designated for rental after July 1 of that year.

All of the water designated for rental before July 1 of any year will be rented before any of the water designated for rental on or after July 1 will be rented.

The lessor shall be entitled to receive payment for the percentage of his water rented from the water supply bank according to the following formula:

$$\text{Lessor's payment} = \frac{\text{Res. O \& M \& const. X No. AF leased}}{850,000}$$

Rule 4. Any water available through the water bank shall be provided on a priority according to the following priorities:

a. First priority in the rental of available water shall be given to those water users owning rights in the various storage reservoirs of the Water and Power Resources Service in the Snake River Basin above Milner Dam.

b. Second priority in the rental of available water shall be given to other irrigation water users in the areas of beneficial use described in the licenses issued by the State of Idaho for use of the waters from the storage reservoirs described in (a) above.

c. Priority among water users of each priority listed in (a) and (b) above and who execute leases to rent water during an irrigation season shall be determined by the date on which that water user's executed lease is received at the office of the Upper Snake River Watermaster at Idaho Falls, Idaho; the earlier in the year the executed lease is received by the watermaster, the higher priority in that priority group the entity will receive.

d. Any water user having once initiated a lease agreement may request water in subsequent years by confirming, in writing, that all of the information on the original lease is true and correct and identifying the amount of water he wishes to lease.

e. Administrative charges adequate to defray the costs of the Committee of Nine and Water District No. 1 may be added to the lease price.

f. Any water not leased by August 15 may be provided to the highest bidder for such uses as may be determined beneficial by the Committee of Nine. Any lease of water which shall result in a price in excess of that calculated using the formula in Rule 3, plus administrative charges, shall be used for the general benefit of the water users in Water District No. 1.

Resolution No. 12. WHEREAS, it is in the interest of all the water users to have the water rights within Water District No. 1 delivered according to the priority system, and

WHEREAS, the accounting system now used by Water District No. 1 requires that each diversion have assigned to it a specific list of decreed, licensed, and storage entitlement, and

WHEREAS, those diversions which have no record of water rights on file with the Department of Water Resources or the Water District Office will necessarily be taking storage water any time a diversion takes place.

Now, therefore, be it resolved that no diversion shall be allowed to divert water unless the proper list of rights for that diversion are found in the watermaster's records and proper arrangements have been made to procure storage water from the rental pool prior to the start of the irrigation season.

Resolution No. 13. WHEREAS, the water users of Water District No. 1 are aware that there is much local opposition to the approval of applications filed by the Water and Power Resources Service to appropriate ground water for Salmon Falls; and,

WHEREAS, the water users have not gone on record as either supporting or opposing the Salmon Falls Project; and,

WHEREAS, Senate Bill 1353 has been introduced in the Idaho Legislature to add to existing law a provision which would prohibit use of ground water outside of the immediate ground water basin without approval of the Idaho Resources Board and the Legislature, as a measure to deter the Water and Power Resource Services' water right applications; and,

WHEREAS, this proposed legislation will not accomplish its intended purpose but will create unnecessary red tape in acquiring water rights, and may facilitate the appropriation of Idaho water by downstream states; and,

WHEREAS, there are presently adequate provisions in existing statutes for objections against water right applications to be heard by the Director of the Department of Water Resources and the district court,

Now, THEREFORE, BE IT RESOLVED that the Committee of Nine and Water District No. 1, meeting this 3rd day of March, 1980, in regular annual session, urge the Legislature of the State of Idaho to reject Senate Bill 1353.

Adopted this 3rd day of March, 1980.

WATER DISTRICT NO. 1


CHAIRMAN, Committee of Nine

WATERMASTER

ATTEST:


SECRETARY

Resolution No. 14. WHEREAS, there have, in the past been many actions to quiet title which involve the waters of the Snake River that have ended in the adjudication of water rights without effective notice being given to either the Director of the Department of Water Resources or the Watermaster; and,

WHEREAS, the Snake River and tributaries are fully appropriated except for flood waters; and

WHEREAS, water rights adjudicated by the court without complete information available will necessarily result in the injury of other established water rights,

Now, THEREFORE, BE IT RESOLVED that the Idaho Legislature be encouraged to support such changes in the statutes as will make it a mandatory requirement that the watermaster of the appropriate water district and the Director of the Department of Water Resources be notified and made party to any action which will result in the adjudication of water rights.

Unanimously adopted this 3rd day of March, 1980.

WATER DISTRICT NO. 1

By: Leta Saunders

ATTEST:

Reed D. Murdock
SECRETARY

Resolution No. 15. WHEREAS, the water users within Water District No. 1 have, from time to time, needed to change the nature of use of storage water rights for periods of time to assure agricultural production, adequate electrical energy, and to facilitate the development of local industry; and,

WHEREAS, there is no provisions in existing statutes to allow a change in the nature of use of a water right; and,

WHEREAS, House Bill 430 provides for the changes in use of water necessary to meet the needs of Water District No. 1,

Now, THEREFORE, BE IT RESOLVED that Water District No. 1 encourages the Idaho State Legislature to pass House Bill 430.

Adopted this 3rd day of March, 1980.

WATER DISTRICT NO. 1

By: Lester Saunders

ATTEST:

Reed D. Murdock
SECRETARY

Resolution No. 16. WHEREAS, the number of diversions in Water District No. 1 continue to increase; and,

WHEREAS, it is the watermaster's responsibility to deliver water to each diversion according to their appropriate water rights; and,

WHEREAS, the cost of billing for water use and keeping necessary records is frequently more than the amount that can be assessed under the provisions of existing statutes; and,

WHEREAS, it is in the interest of Water District No. 1 for every water user to pay their reasonably apportionable costs,

THEREFORE, BE IT RESOLVED that the water users, by unanimous vote at their annual session, encourage the Legislature of the State of Idaho to pass House Bill 386, which provides for a minimum assessment for watermaster services.

Adopted this 3rd day of March, 1980.

WATER DISTRICT NO. 1

By: 

ATTEST:


SECRETARY

Amended:

Resolution No. 17. WHEREAS, 35 spaceholder entities who own storage in American Falls Reservoir have previously requested a reduction in the dissolved oxygen water quality standard to 5 mg/l below the American Falls Dam; and

WHEREAS, as a result of testimony by spaceholders, officials, experts, and others, the staff of the State Department of Health in December of 1979 proposed reduction in said dissolved oxygen standard to 5 mg/l to the State Board of Health and Welfare; and

WHEREAS, The Board of Health and Welfare voted against the proposed change to 5 mg/l of dissolved oxygen at American Falls and their recommendation is now before the Idaho Legislature for review of the proposed regulation; and

WHEREAS, it has been determined that the air injection system presently installed in American Falls will generally meet the 5 mg/l standard as proposed; and

WHEREAS, the Department of Fish and Game has determined that there is not spawning in the Snake River below the American Falls Dam and that a 5 mg/l standard will not damage the fishery; and

WHEREAS, substantial social and economic reasons exist for support of such a standard change reducing the dissolved oxygen standard below the American Falls Dam;

NOW, THEREFORE, BE IT RESOLVED by Water District No. 1, meeting this 3rd day of March, 1980, in regular annual session as follows:

BE IT RESOLVED that the Legislature be commended for the adoption of SCR 117 in 1979 to solve this problem, even though the Court has since declared the Resolution invalid in amending the standard; and

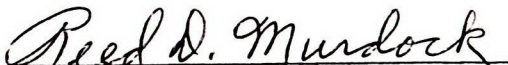
BE IT FURTHER RESOLVED THAT THE Legislature of the State of Idaho be encouraged to adopt HCR 44 to amend Health and Welfare's dissolved oxygen standard below the American Falls Dam to 5 mg/l of dissolved oxygen.

Unanimously adopted this 3rd day of March, 1980.

WATER DISTRICT NO. 1

By 

ATTEST:


SECRETARY

RESOLUTION NO. 18

WHEREAS, it has been almost four years since the collapse of the Teton Dam and the U. S. Government enacted a program to compensate the victims of this disaster, and

WHEREAS, during that period of time the U. S. Government has engaged in extensive and expensive engineering investigations and studies to pinpoint the cause of its failure, and

WHEREAS, it is embarrassing to the nation, engineers and those of scientific expertise to allow this project to stand unreconstructed and abandoned, and

WHEREAS, our national leaders should not allow this to continue, and

WHEREAS, the citizens and water users of the area impacted by the disaster caused by the failure of the Teton Dam desire that the dam be reconstructed, and

WHEREAS, the Teton Dam project is even more beneficial and needed in view of the continuing and growing demands for upstream storage to save Idaho water for use in Idaho, all to the economic benefit of the area, the state and the nation.

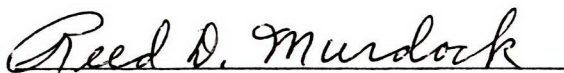
NOW, THEREFORE, IT IS RESOLVED BY THIS ASSEMBLY of representatives of the water users of the Upper Snake River area, Idaho, that the United States Government be urged to immediately commence reconstruction of the Teton Dam of the Lower Teton Basin Federal Reclamation Project.

BE IT FURTHER RESOLVED that copies of this Resolution be sent to Water District No. 1, of the Department of Idaho Water Resources, requesting that this Resolution be adopted at the meeting of the Water Users March 3, 1980, in Idaho Falls, Idaho; that a copy also be sent to each member of Idaho's Congressional Delegation; to the Honorable Cecil D. Andrus, Secretary of Interior, and to Keith Higginson, U. S. Commission, Reclamation.

WATER DISTRICT NO. 1

By: 

ATTEST:


SECRETARY

RESOLUTION NO. 19

WHEREAS, it is well recognized that sound water resource planning is the development and utilization of upstream water in upstream areas so it can be re-used and re-regulated for maximum development of all areas, both upstream and down, and

WHEREAS, this policy and plan has proved to be the corner stone of sound water resource development and management, and

WHEREAS, such specific and fair plans have heretofore been well recognized and have proven as the best means of protecting the water and land resources of the State of Idaho for the people of the State of Idaho.

NOW, THEREFORE, BE IT RESOLVED:

That the Department of Water Resources of the State of Idaho and the Water and Power Resources Service of the United States Department of Interior be urged to continue to abide by this concept of water use and development and avoid projects which would by-pass upstream development and transport the water, unused, to bring in new land development hundreds of miles down stream, thereby depriving upstream land of its development opportunities.

For example: The proposal of the United States Department of Interior to export the ground water from the Upper Snake River Valley and the water from the Ririe Dam to the Salmon Falls Project, which is hundreds of miles downstream from the water source; that the United States Department of Interior and the Idaho Department of Water Resources be urged to investigate other sources of water for the Salmon Falls Project such as exchange of lower Snake River water with water from the "A" Division of the Federal North Side Pumping Division, or from the Michaud Project, which are Federal Reclamation Projects.

BE IT FURTHER RESOLVED that copies of this Resolution be sent to Water District No. 1, of the Department of Idaho Water Resources, requesting that this Resolution be adopted at the meeting of the Water Users March 3, 1980, in Idaho Falls, Idaho; that a copy also be sent to each member of Idaho's Congressional Delegation; to the Honorable Cecil D. Andrus, Secretary of Interior, and to Keith Higginson, U. S. Commissioner of Reclamation.

WATER DISTRICT NO. 1

By: *Leslie Saunders*

ATTEST:

Reed D. Murdock
SECRETARY

Amended:
Resolution No. 20. Concerning the Utah Power and Light Rate
increase,

WHEREAS, the Utah Power and Light Company has requested a
pumping rate increase of 75% for agriculture and,

WHEREAS, farmers in the Upper Snake River Valley have not been
able to pay for their costs of production because of low commodity
prices and,

WHEREAS, the economy of the Upper Snake River Valley is
already depressed because of an ailing agricultural sector caused in
part by already exorbitant pumping power costs, and

WHEREAS, the proposed power rate increase for consumers and
pumpers will further injure the entire region served by the Utah Power
and Light Company,

NOW, THEREFORE, be it resolved, that Water District No. 1
opposes the proposed Utah Power and Light Company rate increase.

WATER DISTRICT NO. 1

By Lester Saunders

ATTEST:

Reed D. Murdock
SECRETARY

UNITED AGENCIES, INC.

Insurance — Real Estate

1248 East 17th

P. O. Box 2498

Phone 522-8041

IDAHO FALLS, IDAHO 83401

DATE 3-4-80

TO ☐

MAR 5 1980 INVOICE

Ronald D. Carlson
c/o Water District #1
515 Lincoln Road
Idaho Falls ID 83401

ACCOUNT NO. 2344 00	AGENT	P/C 30	EFFECTIVE DATE 3-7-80	CO. 24	TR. CODE 1	CLASS 20	BILL MONTH 12	RENEWAL DATE 3-7-81
COMPANY Fidelity & Deposit		POLICY NUMBER 9171219		EFFECTIVE DATE 3-7-80			EXPIRATION 3-7-81	
COVERAGE AND AMOUNT								PREMIUM
Idaho Official Bond for Watermaster of Water District #1								
Total Premium								\$20.00
JHO/ra								

Fidelity and Deposit Company

HOME OFFICE

OF MARYLAND

BALTIMORE, MD. 21203

RECEIVED

MAR 19 1979

Department of Water Resources
Eastern District Office

Idaho Official Bond

KNOW ALL MEN BY THESE PRESENTS:

That we, Ronald D. Carlson
of Rt. 1, Box 120, Firth, Bingham County, State of Idaho,
as Principal, and FIDELITY AND DEPOSIT COMPANY OF MARYLAND, of Baltimore, Maryland, as Surety, are jointly
and severally held and firmly bound unto State of Idaho

in the penal sum of Five Hundred and no/100 * * * * * Dollars, (\$500.)
for the payment of which, well and truly to be made, we bind ourselves, our heirs, executors, administrators,
successors and assigns, jointly and severally, firmly by these presents.

Sealed with our hands and seals and dated this 12th day of February 19 79

THE CONDITION OF THE ABOVE BOND IS SUCH, That, WHEREAS,

The above bound Principal was ~~on the~~ 19th day of ~~February~~ March, duly
elected to the office of Water Master of Water District No. 1
of the State of Idaho in the State of Idaho.

NOW, THEREFORE, THE CONDITION OF THIS OBLIGATION IS SUCH,

That, if the said Ronald D. Carlson
shall well, truly and faithfully perform all the duties of h. is said office now required of h. im by law, and
also all such additional duties as may be hereafter imposed upon h. im by any law enacted and in force in the
State of Idaho, for ~~an indefinite term beginning~~ beginning on the 7th day of
March 19 79, and ending on the ~~19th~~ day of ~~February~~

And the said Ronald D. Carlson
shall pay over, in accordance with the requirements of the statutes of the State of Idaho, all moneys that may
come into h. is hands by virtue of h. is said office and shall deliver to h. is successor in such office
all writs, papers and other things pertaining to h. is said office, which may by law be required to be so turned
over, then the above bond shall be void otherwise to be and remain in full force and effect.

This bond is executed by the Surety upon the following express condition, which shall be a condition
precedent to the right of recovery hereunder:

That regardless of the number of years this Bond shall continue or be continued in force, or be renewed,
and of the number of annual premiums that shall be payable or paid, the Surety shall not be liable hereunder
for more in the aggregate than the above named penalty.

Witnessed by

Ronald D. Carlson (SEAL)

Ronald D. Carlson Principal

FIDELITY AND DEPOSIT COMPANY OF MARYLAND

By Mona Jensen
Mona Jensen Attorney-in-Fact

Attest: Not Necessary

Agent

Ann. Prem. \$20.00 Countersigned: James H. Alder

Idaho Resident Agent

OFFICIAL OATH

STATE OF IDAHO

COUNTY OF Bonneville } ss:

I do solemnly swear that I will support the Constitution of the United States, and the Constitution and
laws of this State; that I will faithfully discharge all the duties of the office of
Watermaster, Water District No. 1
to the best of my ability. So help me God.

Subscribed and sworn to before me this 8th day of March 19 79

Patricia Wray
Residing: Idaho Falls, Idaho

Power of Attorney

FIDELITY AND DEPOSIT COMPANY OF MARYLAND

HOME OFFICE: BALTIMORE, MD.

KNOW ALL MEN BY THESE PRESENTS: That the FIDELITY AND DEPOSIT COMPANY OF MARYLAND, a corporation of the State of Maryland, by C. M. PECOT, JR., Vice-President, and C. W. ROBBINS, Assistant Secretary, in pursuance of authority granted by Article VI, Section 2, of the By-Laws of said Company, which reads as follows:

"The President, or any one of the Executive Vice-Presidents, or any one of the additional Vice-Presidents specially authorized so to do by the Board of Directors or by the Executive Committee, shall have power, by and with the concurrence of the Secretary or any one of the Assistant Secretaries, to appoint Resident Vice-Presidents, Assistant Vice-Presidents, Resident Assistant Secretaries and Attorneys-in-Fact as the business of the Company may require, or to authorize any person or persons to execute on behalf of the Company any bonds, undertakings, recognizances, stipulations, policies, contracts, agreements, deeds, and releases and assignments of judgments, decrees, mortgages and instruments in the nature of mortgages, and also all other instruments and documents which the business of the Company may require, and to affix the seal of the Company thereto."

does hereby nominate, constitute and appoint Mona Jensen of Salt Lake City, Utah.....

its true and lawful agent and Attorney-in-Fact, to make, execute, seal and deliver, for, and on its behalf as surety, and as its act and deed: any and all bonds and undertakings.....

And the execution of such bonds or undertakings in pursuance of these presents, shall be as binding upon said Company, as fully and amply, to all intents and purposes, as if they had been duly executed and acknowledged by the regularly elected officers of the Company at its office in Baltimore, Md., in their own proper persons. This power of attorney revokes that issued on behalf of Mona Jensen, dated May 15, 1972.

The said Assistant Secretary does hereby certify that the foregoing is a true copy of Article VI, Section 2, of the By-Laws of said Company, and is now in force.

IN WITNESS WHEREOF, the said Vice-President and Assistant Secretary have hereunto subscribed their names and affixed the Corporate Seal of the said FIDELITY AND DEPOSIT COMPANY OF MARYLAND, this 21st day of June, A.D. 1976..

FIDELITY AND DEPOSIT COMPANY OF MARYLAND



ATTEST:

C W Robbins
Assistant Secretary

By: [Signature]
Vice-President

STATE OF MARYLAND }
CITY OF BALTIMORE } ss:

On this 21st day of June, A.D. 1976, before the subscriber, a Notary Public of the State of Maryland, in and for the City of Baltimore, duly commissioned and qualified, came the above-named Vice-President and Assistant Secretary of the FIDELITY AND DEPOSIT COMPANY OF MARYLAND, to me personally known to be the individuals and officers described in and who executed the preceding instrument, and they each acknowledged the execution of the same, and being by me duly sworn, severally and each for himself depose and saith, that they are the said officers of the Company aforesaid, and that the seal affixed to the preceding instrument is the Corporate Seal of said Company, and that the said Corporate Seal and their signatures as such officers were duly affixed and subscribed to the said instrument by the authority and direction of the said Corporation.

IN TESTIMONY WHEREOF, I have hereunto set my hand and affixed my Official Seal, at the City of Baltimore, the day and year first above written.



[Signature]
Notary Public Commission Expires July 1, 1978

CERTIFICATE

I, the undersigned, Assistant Secretary of the FIDELITY AND DEPOSIT COMPANY OF MARYLAND, do hereby certify that the original Power of Attorney of which the foregoing is a full, true and correct copy, is in full force and effect on the date of this certificate; and I do further certify that the Vice-President who executed the said Power of Attorney was one of the additional Vice-Presidents specially authorized by the Board of Directors to appoint any Attorney-in-Fact as provided in Article VI, Section 2 of the By-Laws of the FIDELITY AND DEPOSIT COMPANY OF MARYLAND.

This Certificate may be signed by facsimile under and by authority of the following resolution of the Board of Directors of the FIDELITY AND DEPOSIT COMPANY OF MARYLAND at a meeting duly called and held on the 16th day of July, 1969.

RESOLVED: "That the facsimile or mechanically reproduced signature of any Assistant Secretary of the Company, whether made heretofore or hereafter, wherever appearing upon a certified copy of any power of attorney issued by the Company, shall be valid and binding upon the Company with the same force and effect as though manually affixed."

IN TESTIMONY WHEREOF, I have hereunto subscribed my name and affixed the corporate seal of the said Company, this 12th day of February, 1979

[Signature]
Assistant Secretary



1248 EAST 17TH STREET
BOX 2498
IDAHO FALLS, IDAHO 83401



Water Master of Water Dist. # 1

Capitol Building

Boise, Idaho 83707

RECEIVED

MAR 10 1980

COMMITTEE OF NINE MEMBERS - 1980

Department of Water Resources
Eastern District Office

CHAIRMAN	Lester Saunders	Hazelton, ID 83335	829-5205
VICE CHAIRMAN	Reed Oldham	Rt. #2, Box 297 Rexburg, ID 83440	356-3780
SECRETARY	Reed Murdock	Rt. #5, Box 53 Blackfoot, ID 83221	684-4055
	Kenneth Anderson	Rt. #1, Box 136 Roberts, ID 83444	228-6311
	William Watt	Rt. #4 Buhl, ID 83316	543-5975
	(Dave Rydalch (((Homer Jones (Alternate) (Rt. #2, Box 108 St. Anthony, ID 83445	356-6140
	Clyde Beck	Rt. #2 Ashton, ID 83420	652-3535
	Dale Rockwood	Rt. #1, Box 51 Roberts, ID 83444	754-4557
	Jay Holbrook	Rt. #1, Box 218 Idaho Falls, ID 83401	522-4193
	Clyde Greenwell	Rt. #2 Burley, ID 83318	678-5888
ALTERNATE	Don Tracy, WPRS	Rt. #2 Paul, ID 83347	438-5752
ADVISORY	Wendell Johnson	1359 Hansen Burley, ID 83318	678-0461
	Warren Travis	Richfield, ID 83352	487-2510
	Merle Kunz	Rt. #1, Box 276A American Falls, ID 83211	226-2894
	Charles Roseberry	Rt. #1, Box 22 Victor, ID 83455	787-2710
	John A. Rosholt	Rt. #2 Paul, ID 83347	438-5381
		P.O. Box 1906 Twin Falls, ID 83301	734-0700

SCANNED

JUL 25 2023

COMMITTEE OF NINE MEMBERS - 1980

CHAIRMAN	Lester Saunders	Hazelton, ID 83335	829-5205
VICE CHAIRMAN	Reed Oldham	Rt. #2, Box 297 Rexburg, ID 83440	356-3780
SECRETARY	Reed Murdock	Rt. #5, Box 53 Blackfoot, ID 83221	684-4055
	Kenneth Anderson	Rt. #1, Box 136 Roberts, ID 83444	228-6311
	William Watt	Rt. #4 Buhl, ID 83316	543-5975
	(Dave Rydalch (((Homer Jones (Alternate) (Rt. #2, Box 108 St. Anthony, ID 83445	356-6140
		Rt. #2 Ashton, ID 83420	652-3535
	Clyde Beck	Rt. #1, Box 51 Roberts, ID 83444	754-4557
	Dale Rockwood	Rt. #1, Box 218 Idaho Falls, ID 83401	522-4193
	Jay Holbrook	Rt. #2 Burley, ID 83318	678-5888
ALTERNATE	Clyde Greenwell	Rt. #2 Paul, ID 83347	438-5752
ADVISORY	Don Tracy, WPRS	1359 Hansen Burley, ID 83318	678-0461
	Wendell Johnson	Richfield, ID 83352	487-2510
	Warren Travis	Rt. #1, Box 276A American Falls, ID 83211	226-2894
	Merle Kunz	Rt. #1, Box 22 Victor, ID 83455	787-2710
	Charles Roseberry	Rt. #2 Paul, ID 83347	438-5381
	John A. Rosholt	P.O. Box 1906 Twin Falls, ID 83301	734-0700

P.

MINUTES OF COMMITTEE OF NINE MEETING

Pocatello Municipal Airport, Pocatello, Idaho
March 24, 1980

Chairman Lester Saunders appointed the committees:

Budget: Reed Murdock, Reed Oldham, Dale Rockwood, Ron Carlson.

Rental: Bill Watt, Kenneth Anderson, Don Tracy, Ron Carlson.

Legislative: Reed Oldham, Clyde Beck, Jay Holbrook.

Policy: Kenneth Anderson, Reed Oldham, Dale Rockwood, Ron Carlson,
and Bill Watt.

Resolutions: Dale Rockwood, Reed Murdock, Ron Carlson.

Resolutions to be in by February 1st.

Credentials: Jay Holbrook, Dale Rockwood.

Ron Carlson discussed the excess storage diversions. Proposed three alternatives. Reed Oldham moved that we charge for all storage diverted after June 26, 1979; and all storage charges in 1980. Water in excess of allotments should be rental water. Motion seconded by Bill Watt. Passed.

Minimum charge was discussed. It was suggested the watermaster go to Teton Basin to explain the program. Bill Watt moved we set a minimum of \$15.00 for 1980. Motion passed.

Rental water was discussed. A rental rate of \$ 1.20 as per formula in the resolution.

The water bank lease renewal was discussed. It was decided to accept a letter to renew lease agreements.

Leo Busch gave outlook on water storage. Don Tracy reported Island Park Dam was completed this year. Some changes may be made next year. Meetings on Jackson Lake, May 13 in Jackson, and May 14 in Burley.

Next Committee of Nine meeting will be scheduled in June.

Ron needs a list of the persons who will regulate the headgates on the river.

Meeting adjourned at 2:50 p.m.

Reed D. Murdock
REED MURDOCK, Secretary

RECEIVED

APR 28 1980 *LF*

Department of Water Resources
Eastern District Office

WD 01 File



State of Idaho

DEPARTMENT OF WATER RESOURCES

STATE OFFICE, 450 W. State Street, Boise, Idaho

JOHN V. EVANS

Governor

C. STEPHEN ALLRED

Director

Mailing address:

Statehouse

Boise, Idaho 83720

(208) 334-4440

April 1, 1980

J. S. Hooper, Manager of Power Operations
Utah Power and Light Company
1407 West North Temple Street
P. O. Box 899
Salt Lake City, UT 84110

Dear Mr. Hooper:

The department recently received your request to appoint Mr. Russell Stoker as a special deputy watermaster to release Bear Lake stored water for the 1980 water distribution season. This department has the responsibility for providing for the orderly distribution of waters from the natural stream and river systems of the state. For us to adequately meet this responsibility, we must be informed as to the operating agreements for distributing the waters. I believe that it is necessary to include in our records the agreement between Mr. Stoker and your company providing for distribution of stored waters.

Please provide a copy of this agreement or contract to the department so that the appointment may be made in accordance with your request.

Very truly yours,

NORMAN C. YOUNG

Administrator

Resources Administration Division

NCY:alw

cc: Russell Stoker

P.



John V. Evans
Governor

C. Stephen Allred
Director

BDF
Helen Lys
Dave T.
DRT

STATE OF IDAHO

DEPARTMENT OF WATER RESOURCES

WATER DISTRICT NO. 1

Jim J. [Signature]

File Water District 01

1515 Lincoln Road
Idaho Falls, Idaho 83401
(208) 522-5404

For info

April 16, 1980

11

Mr. Don Rolfe
Monroc
Box 1221
Idaho Falls, Idaho 83401


Dear Mr. Rolfe:

Under existing state law there are no provisions to change the nature of use of a water right from that for which the right was originally established. For example, water that has been appropriated for irrigation purposes can not be used in industrial or manufacturing operations. This inflexibility in state law has been a source of concern for many years and the issue again came before the Idaho Legislature during this past session. The legislature found, after reviewing this matter, that it did not want to make provisions for the change in the nature of use of a water right.

Therefore, in keeping with the wishes of the 45th Legislature, I am advising all water users who use water from the Snake River and tributaries for purposes other than irrigation, that water will no longer be available for their use during the normal irrigation season. This notification, hopefully, will allow them opportunity to make other arrangements for a water supply.

If you have any questions, please feel free to contact me.

Very truly yours,


RONALD D. CARLSON
Watermaster

RDC:cw

P.

Fidelity and Deposit Company

HOME OFFICE

OF MARYLAND

BALTIMORE, MD. 21203

RECEIVED

APR 25 1980

Department of Water Resources
Eastern District Office

Continuation Certificate

In Consideration of a continuation premium, the Fidelity and Deposit Company of Maryland, Surety upon a certain Bond No. 91 71 219-A, dated the 7th day of March 19 78, covering Ronald D. Carlson Rt. 1, Box 120, Firth, Idaho and in favor of the State of Idaho does hereby continue said bond in force for the further period beginning with the 7th day of March 19 80 and ending with the 7th day of March 19 81

Provided:

- 1—That the liability of the said Fidelity and Deposit Company of Maryland under said bond and all continuations thereof shall not be cumulative in amounts.
- 2—That said bond, as continued hereby, shall be subject to all its agreements, conditions and limitations.

Signed, sealed and dated this 16th day of April 1980

FIDELITY AND DEPOSIT COMPANY OF MARYLAND

COUNTERSIGNED:

James H. Oldroyd
Idaho Resident Agent

By James H. Oldroyd
James H. Oldroyd Attorney-in-Fact

RECEIVED

Power of Attorney

FIDELITY AND DEPOSIT COMPANY OF MARYLAND

APR 25 1980

HOME OFFICE: BALTIMORE, MD.

Department of Water Resources
a corporation
Eastern District Office

KNOW ALL MEN BY THESE PRESENTS: That the FIDELITY AND DEPOSIT COMPANY OF MARYLAND, a corporation of the State of Maryland, by C. M. PECOT, JR., Vice-President, and C. W. ROBBINS, Assistant Secretary, in pursuance of authority granted by Article VI, Section 2, of the By-Laws of said Company, which reads as follows:

"The President, or any one of the Executive Vice-Presidents, or any one of the additional Vice-Presidents specially authorized so to do by the Board of Directors or by the Executive Committee, shall have power, by and with the concurrence of the Secretary or any one of the Assistant Secretaries, to appoint Resident Vice-Presidents, Assistant Vice-Presidents, Resident Assistant Secretaries and Attorneys-in-Fact as the business of the Company may require, or to authorize any person or persons to execute on behalf of the Company any bonds, undertakings, recognizances, stipulations, policies, contracts, agreements, deeds, and releases and assignments of judgments, decrees, mortgages and instruments in the nature of mortgages, and also all other instruments and documents which the business of the Company may require, and to affix the seal of the Company thereto."

does hereby nominate, constitute and appoint E. George Ball and James H. Oldroyd, both of Idaho Falls, Idaho, EACH.....

its true and lawful agent and Attorney-in-Fact, to make, execute, seal and deliver, for, and on its behalf as surety, and as its act and deed: any and all bonds and undertakings, each in a penalty not to exceed the sum of SEVEN HUNDRED FIFTY THOUSAND DOLLARS (\$750,000).....

And the execution of such bonds or undertakings in pursuance of these presents, shall be as binding upon said Company, as fully and amply, to all intents and purposes, as if they had been duly executed and acknowledged by the regularly elected officers of the Company at its office in Baltimore, Md., in their own proper persons. This power of attorney revokes that issued on behalf of Charles E. Jacoby, etal, dated, December 16, 1970.

The said Assistant Secretary does hereby certify that the foregoing is a true copy of Article VI, Section 2, of the By-Laws of said Company, and is now in force.

IN WITNESS WHEREOF, the said Vice-President and Assistant Secretary have hereunto subscribed their names and affixed the Corporate Seal of the said FIDELITY AND DEPOSIT COMPANY OF MARYLAND, this 4th day of October, A.D. 1978.

FIDELITY AND DEPOSIT COMPANY OF MARYLAND

ATTEST:



C. W. Robbins
Assistant Secretary

By: C. M. Pecot, Jr.
Vice-President

STATE OF MARYLAND
CITY OF BALTIMORE

ss:

On this 4th day of October, A.D. 1978, before the subscriber, a Notary Public of the State of Maryland, in and for the City of Baltimore, duly commissioned and qualified, came the above-named Vice-President and Assistant Secretary of the FIDELITY AND DEPOSIT COMPANY OF MARYLAND, to me personally known to be the individuals and officers described in and who executed the preceding instrument, and they each acknowledged the execution of the same, and being by me duly sworn, severally and each for himself depose and saith, that they are the said officers of the Company aforesaid, and that the seal affixed to the preceding instrument is the Corporate Seal of said Company, and that the said Corporate Seal and their signatures as such officers were duly affixed and subscribed to the said instrument by the authority and direction of the said Corporation.

IN TESTIMONY WHEREOF, I have hereunto set my hand and affixed my Official Seal, at the City of Baltimore, the day and year first above written.



Melinda T. Haus
Notary Public Commission Expires July 1, 1982

CERTIFICATE

I, the undersigned, Assistant Secretary of the FIDELITY AND DEPOSIT COMPANY OF MARYLAND, do hereby certify that the original Power of Attorney of which the foregoing is a full, true and correct copy, is in full force and effect on the date of this certificate; and I do further certify that the Vice-President who executed the said Power of Attorney was one of the additional Vice-Presidents specially authorized by the Board of Directors to appoint any Attorney-in-Fact as provided in Article VI, Section 2 of the By-Laws of the FIDELITY AND DEPOSIT COMPANY OF MARYLAND.

This Certificate may be signed by facsimile under and by authority of the following resolution of the Board of Directors of the FIDELITY AND DEPOSIT COMPANY OF MARYLAND at a meeting duly called and held on the 16th day of July, 1969.

RESOLVED: "That the facsimile or mechanically reproduced signature of any Assistant Secretary of the Company, whether made heretofore or hereafter, wherever appearing upon a certified copy of any power of attorney issued by the Company, shall be valid and binding upon the Company with the same force and effect as though manually affixed."

IN TESTIMONY WHEREOF, I have hereunto subscribed my name and affixed the corporate seal of the said Company, this 16th day of April, 1980.

[Signature]
Assistant Secretary


STATE OF IDAHO


DEPARTMENT OF WATER RESOURCES

CERTIFICATE OF APPOINTMENT

This is to certify that I have this day appointed Ronald D. Carlson as
Watermaster of Water District No. 1 for
The 1980 Irrigation Season or until his successor is appointed and qualified
under the provisions of Section 42-608, Idaho Code, at such rate of compensation as established by
applicable law.

This certificate has been issued and the seal of the
Director affixed at Boise, Idaho this 29
day of April 1980.





May 8, 1980

RE: WATER DISTRICT NO. 1

STREAM: Snake River and tributaries

Mr. Ronald D. Carlson
Watermaster
1515 Lincoln Road
Idaho Falls, Idaho 83401

Dear Sir:

Your CERTIFICATE OF APPOINTMENT is enclosed herewith. You will, therefore, take charge of the waters of such district and distribute the same in accordance with the law and the decrees of the courts to the various users in such district in accordance with the terms and conditions of their respective rights, and perform such other duties as may be required by the Department of Water Resources, under the laws of the State of Idaho, and you are hereby requested to assume your duties at once and continue thereat until the necessity therefore shall cease.

Please feel free to call upon this office whenever we can be of assistance to you. We shall have a personal interest in the success of your year's work and desire to keep in as close touch with you as conditions will permit.

Very truly yours,

LOY H. JOHNSON
Sr. Resource Agent

LHJ:cw:jd

Enclosure

cc: State Office



STATE OF IDAHO
DEPARTMENT OF WATER RESOURCES
EASTERN REGION

John V. Evans
Governor

C. Stephen Allred
Director

1515 Lincoln Road
Idaho Falls, Idaho 83401
(208) 523-7186

May 12, 1980

Ronald D. Carlson
1515 Lincoln Road
Idaho Falls, ID 83401

Dear Ron:

Enclosed herewith is your CERTIFICATE OF APPOINTMENT as Special Deputy to administer the released and stored waters of the lakes and reservoirs in your district, as set forth in Section 42-801 and 42-802, Idaho Code.

Please feel free to call upon this office whenever we can be of assistance to you.

Very truly yours,

LOY H. JOHNSON
Senior Water Resource Agent

LHJ:jd

Enc: Certificate of Appointment

cc: IDWR - State Office
Don Tracy
U.S. Department of Interior
Water and Power Resources
Service
Box 549
Burley, ID

ROUTING SLIP

DATE 4/9/80 TIME _____

TO: JOY JOHNSON REF. No. (if any) _____

FROM: (show title) Jim _____

FOR YOUR:

- ☐ Information
- ☐ Approval
- ☐ Signature

REVIEW AND:

- ☐ Call Me
- ☐ See Me
- ☐ Comment & Return
- ☒ Take Proper Action
- ☐ Draft a Reply for Me

PER:

- ☐ Our Conversation
- ☐ Your Request
- ☐ Boss's Request

RECEIVED

APR 14 1980

Department of Water Resources
Eastern District Office

TO _____

WHILE YOU WERE OUT

DATE _____

TIME _____

M _____

OF _____

PHONE: _____

AREA CODE

NUMBER

EXT.

☐ Telephoned

☐ Returned Your Call

☐ Will Call Again

☐ Please Call

☐ Called to See You



United States Department of the Interior

WATER AND POWER RESOURCES SERVICE

~~BUREAU OF RECLAMATION~~

MINIDOKA PROJECT OFFICE

BOX 549

BURLEY, IDAHO 83318

Jim Johnson

pot

IN REPLY
REFER TO: 406
550.

April 7, 1980

RECEIVED

APR 8 1980

Jim

Mr. Steve Allred, Director
Idaho Department of Water Resources
373 West Jefferson
Boise, Idaho 83706

Department of Water Resources

Dear Steve:

Pursuant to the provisions of Chapter 7, Section 41-701 and 41-702 of the Idaho Compiled Statutes, notice is hereby given that the United States, as the owner of Jackson Lake Reservoir, Grassy Lake Reservoir, Island Park Reservoir, Palisades Reservoir, American Falls Reservoir, and Ririe Reservoir, desires to use the bed of the Snake River and its tributaries, natural water courses in the State of Idaho, for the purpose of carrying the stored water from said reservoirs to the several projects entitled to use the same, and requests that a special deputy be appointed as provided in said sections to adjust the headgates of the various canals diverting from said stream in such a manner that the parties having the right to the use of such stored water shall secure the volume thereof to which they are entitled.

The dates when the stored water will be discharged, its volume in acre-feet and rate of flow in cubic feet per second will depend upon climatic and runoff conditions and cannot be determined at this time. Stored water released from Island Park and Grassy Lake Reservoirs during the season of 1980 will be for the benefit of the Fremont-Madison Irrigation District.

It has been the custom in the past for the Watermaster of District No. 01 to act in the capacity of the special deputy under appointment by your office. The continuation of this custom is requested for the current year.

Sincerely yours,

Donald E. Tracy

Donald E. Tracy
Project Superintendent

SCANNED
JUL 25 2023

cc: Reg. Dir., Boise, Idaho, Attn: 150 & 400
Watermaster, Idaho Department of Water Resources, Idaho Falls, Idaho

STATE OF IDAHO
DEPARTMENT OF WATER RESOURCES
Water District No. 1
1515 Lincoln Road
Idaho Falls, Idaho 83401



Mr. C. Stephen Allred
Idaho Dept. of Water Resources
Statehouse
Boise, Idaho 83720

SCANNED
JUL 25 2023

P.

BEFORE THE IDAHO WATER RESOURCE BOARD

IN THE MATTER OF THE APPOINTMENT
OF A LOCAL COMMITTEE FOR THE
WATER SUPPLY BANK -- UPPER
SNAKE RIVER BASIN

) A RESOLUTION TO APPOINT
) A LOCAL COMMITTEE FOR THE
) WATER SUPPLY BANK -- UPPER
) SNAKE RIVER BASIN


WHEREAS, Section 42-1765, Idaho Code, authorizes the Idaho Water Resource Board to appoint local committees to facilitate the rental of stored water; and,


WHEREAS, the Committee of Nine has requested to be appointed the local committee for the Water Supply Bank in the Upper Snake River Basin; and,

WHEREAS, the Idaho Water Resource Board has reviewed the procedures and general lease form of the Committee of Nine and have determined them to be consistent with the Board's Water Supply Bank Rules and Regulations;

NOW, THEREFORE, BE IT RESOLVED that the Committee of Nine is appointed as the local committee for the Water Supply Bank -- Upper Snake River Basin subject to the provisions of Section 42-1765, Idaho Code, and the adopted rules and regulations for the Water Supply Bank. This designation is effective until the annual water meeting in March, 1982 or until amended or revoked by action of the Water Resource Board.

DATED AND ADOPTED this 2ND day of June, 1980.


JOSEPH H. NETTLETON
Chairman

ATTEST: 
DONALD R. KRAMER
Secretary

SCANNED
JUL 25 2023

(This report must be made in Triplicate and forwarded to the Department of Water Resources
Boise, Idaho, for Approval.)

WATERMASTER'S REPORT

From March, 19 79 To March, 19 80

Water District No. 1


Name of Watermaster Ronald D. Carlson

P. O. Address 1515 Lincoln Road, Idaho Falls, ID 83401

AFFIDAVIT OF WATERMASTER

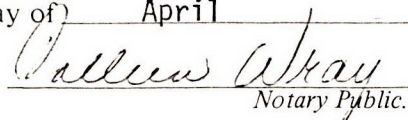
STATE OF IDAHO, }
COUNTY OF Bonneville } ss.

Ronald D. Carlson, being first duly sworn, deposes and says
that he is (XXXXXX) Watermaster on Snake River XXXX in District 1, having been
lawfully appointed by the Director, Department of Water Resources C. Stephen Allred
and that the volumes of water, as stated in this report, prorated by him to the several users, are correct;
that the sum of \$ _____ is justly due as stated.



XXXXXXXXX Watermaster District No. 1

Subscribed and sworn to before me, this 11th day of April, 1980


Notary Public.

(SEAL)

My Commission expires 6/15/81

Boise, Idaho, April 11, 1980

I HEREBY CERTIFY, That RONALD D. CARLSON

was lawfully appointed by me (XXXXXX) Watermaster of District No. 1, and that his bill
for services rendered prorated to the several users, as herein sworn to, is, to the best of my knowledge
and belief, correct.

C. STEPHEN ALLRED
Director, Department of Water Resources

By 
Sr. Water Resource Agent

SCANNED
JUL 25 2023

WATER DISTRICT NO. 01

FINAL - 1979

IRRIGATION SEASON

BONNEVILLE COUNTY

<u>TAX NO.</u>	<u>OWNER</u>	<u>DESCRIPTION</u>	<u>TOTAL 24-HR SEC. FT.</u>	<u>BILL</u>
20300	T. Ross Clements & Gale W. Clements	Tract 5 & 6, Sec. 1; Lot 1 & Tracts 2 & 3, Sec. 2; Tracts 3 & 4, Sec. 11; Lots 6, 7, & 8 & Tract 2, Sec. 12, all in T. 3N, R. 37E.	609	20.78
20296	Julia Shelton c/o Clarence Love	Tract 5, Sec. 11, T. 3N, R. 37E.	143	4.88
20341 20342	Ray W. Stoddard	Tract 9, Sec. 11; Tract 9, Sec. 13; Tracts 9, 10, Sec. 14; T. 3N, R. 37E.	371	12.66
20346	T. Sakaguchi c/o Ray Stoddard	Part N $\frac{1}{2}$ SW $\frac{1}{2}$ E. Hwy, Sec. 14, T. 3N, R. 37E	43	1.46
20344	Takeno Sakaguchi	Part NW $\frac{1}{4}$ NW $\frac{1}{4}$; Tract 8, Sec. 14, T. 3N, R. 37E.	214	7.30
20343	Ray Stoddard	11 acres of NE $\frac{1}{4}$ NW $\frac{1}{4}$, Sec. 14, T. 3N, R. 37E.	21	.72
20409	Sam H. Yamasaki	S $\frac{1}{2}$ NW $\frac{1}{4}$, W.R.R., Sec. 25; E $\frac{1}{2}$ NE $\frac{1}{4}$, SW $\frac{1}{4}$ NE $\frac{1}{4}$, NE $\frac{1}{4}$ SE $\frac{1}{4}$, less 116 acres Sec. 26; Tract 1, Sec. 26, T. : N, R. 37E.	413	14.10
20409 A	Sam Yamasaki c/o Phillip Holmquist & Son	116 acres of E $\frac{1}{2}$, Sec. 26, T. 3N, R. 37E.	171	5.82
20411	K. Yamasaki	Tract 2 less 7 acres, Sec. 23, Tract 2 less 5 acres, Sec. 26, T. 3N, R. 37E.	313	10.68
20288	Charles Schuetz	16 acres W.R.R. NE $\frac{1}{4}$, W $\frac{1}{2}$ NE $\frac{1}{4}$, NW $\frac{1}{4}$ SE $\frac{1}{4}$; Tract 12 less 12 acres Sec. 11, T. 3N, R. 37E.	313	10.68
BONNEVILLE COUNTY-MAIN RIVER			2,611	89.08

BONNEVILLE COUNTY-SWAN VALLEY

22811	Afton Holt Smith, et al	W $\frac{1}{2}$ NW $\frac{1}{4}$, Sec. 8, T. 2S, R. 46E,	120	14.90
16625	Glen Parks	E $\frac{1}{2}$ E $\frac{1}{2}$ less Tracts 7, 9, 11, 10, & 13; N. 27A NW $\frac{1}{4}$ NE $\frac{1}{4}$, Sec. 35, all in T. 1N, R. 44E.	180	22.36
16611	Jesse Weeks & Sons	E $\frac{1}{2}$ SE $\frac{1}{4}$, Sec. 27, T. 1N, R. 44E,	180	22.36
16608	Max F. Jacobson	Lots 1, 4, 5; NE $\frac{1}{4}$ SW $\frac{1}{4}$, Sec. 27, T. 1N, R. 44E.	200	24.86
16590	William S. Holden	Tracts 1, 2, S $\frac{1}{2}$ NW $\frac{1}{4}$, Sec. 25, T. 1N, R. 44E.	125	15.54
16606	Anna B. Fleming	SE $\frac{1}{4}$ SE $\frac{1}{4}$, Sec. 21; S $\frac{1}{2}$ SW $\frac{1}{4}$, Sec. 22; N $\frac{1}{2}$ NW $\frac{1}{4}$, Sec. 27, T. 1N, R. 500 44E.	500	62.12

Monneville County Continued

Danneville County Continued			TOTAL 24-HR. SEC. FT.	BILL
TX NO.	OWNER	DESCRIPTION		
6552	Coral Jones et al	W $\frac{1}{2}$ of Lot 3, NW $\frac{1}{4}$ NE $\frac{1}{4}$ SW $\frac{1}{4}$, North of River, Sec. 20, T. 1N, R. 44E.	50	6.20
6604	Milo D. Ford c/o B.J. McGrath & M.B. Hiller	W. 10 acres SE $\frac{1}{4}$ SE $\frac{1}{4}$, SW $\frac{1}{4}$ SE $\frac{1}{4}$, Sec. 22, NW $\frac{1}{4}$ NE $\frac{1}{4}$, Sec. 27, T. 1N, R. 44E.	160	19.88
6551	Estle A. Traughber	Lots 1, 2, Sec. 20, Lot 1, Sec. 19; Lot 8, Sec. 18; NW $\frac{1}{4}$, Sec. 17, T. 1N, R. 44E.	550	68.34
16605	Alton S. Jacobsen	NW $\frac{1}{4}$ SE $\frac{1}{4}$, SE $\frac{1}{4}$ NW $\frac{1}{4}$, Sec. 27, T. 1N, R. 44E.	250	31.06
16556	Jesse Weeks & Sons	SE $\frac{1}{4}$ NE $\frac{1}{4}$, E $\frac{1}{2}$ SE $\frac{1}{4}$, Sec. 27, E $\frac{1}{2}$ NW $\frac{1}{4}$, N $\frac{1}{2}$ SW $\frac{1}{4}$, Lots 1, 2, & 3, NE $\frac{1}{4}$ SE $\frac{1}{4}$, S $\frac{1}{2}$ NE $\frac{1}{4}$, NE $\frac{1}{4}$ NW $\frac{1}{4}$, Sec. 21, NW $\frac{1}{4}$, N $\frac{1}{2}$ SW $\frac{1}{4}$, Sec. 22, T. 1N, R. 44E.	750	93.20
16555	Vernal H. Jensen	NW $\frac{1}{4}$ NW $\frac{1}{4}$, Sec. 22, N $\frac{1}{2}$ NE $\frac{1}{4}$, Sec. 21, N $\frac{1}{2}$ NE $\frac{1}{4}$, Sec. 16, T. 1N, R. 44E.	250	31.06
16494	Larry Fleming et al	E $\frac{1}{2}$ NW $\frac{1}{4}$, E $\frac{1}{2}$ SW $\frac{1}{4}$, SW $\frac{1}{4}$ SW $\frac{1}{4}$, SW $\frac{1}{4}$ NE $\frac{1}{4}$, NE $\frac{1}{4}$ SE $\frac{1}{4}$, NW $\frac{1}{4}$ SE $\frac{1}{4}$, Sec. 16, T. 1N, R. 44E.	350	43.40
16480	Ted Baker	SE $\frac{1}{4}$, E $\frac{1}{2}$ SW $\frac{1}{4}$, Sec. 9, T. 1N, R. 44E.	250	31.06
16548	Rhett M. Bradford	NE $\frac{1}{4}$ NW $\frac{1}{4}$, Sec. 20, T. 1N, R. 44E.	50	6.20
16532	Jarius H. Hansen, Jr.	Lots 2 & 3, Sec. 18, T. 1N, R. 44E.	100	12.42
16531	John Castle	Lot 1, W $\frac{1}{2}$ NE $\frac{1}{4}$, NE $\frac{1}{4}$ NW $\frac{1}{4}$, Sec. 18, T. 1N, R. 44E.	125	15.54
16672	Paul Byrd	Part of Lot 4, Sec. 35; all of Sec. 36, SE $\frac{1}{4}$ SE $\frac{1}{4}$, Sec. 26, SW $\frac{1}{4}$ SW Sec. 25, T. 1N, R. 44E.	220	27.34
16559	Lyle Weeks	N. 6 acres NW $\frac{1}{4}$ NW $\frac{1}{4}$, Sec. 21, T. 1N, R. 44E.	30	3.72
16564	Robert Jackson	Tract 5, Sec. 21, T. 1N, R. 44E.	30	3.72
16560	Reed Ricks	W $\frac{1}{2}$ NW $\frac{1}{4}$, less Tracts 2, 3, 4, 5, 6, 7, & N. 6 acres NW $\frac{1}{4}$ NW $\frac{1}{4}$, Sec. 21, T. 1N, R. 44E.	100	12.42
16562	Edward Daniels	Tract 2 in W $\frac{1}{2}$ NW $\frac{1}{4}$ NW $\frac{1}{4}$, Sec. 21, containing 1.7 acres, T. 1N, R. 44E.	25	3.10
16544	Lathen Jacobson	S $\frac{1}{2}$ NE $\frac{1}{4}$ less 3 acres NE corner less Tracts No. 3 & 4A; E $\frac{1}{2}$ Lot 3, Lot 4, E $\frac{1}{2}$ NE $\frac{1}{4}$, NW $\frac{1}{4}$ SW $\frac{1}{4}$, Sec. 16, E $\frac{1}{2}$ NE $\frac{1}{4}$, SW $\frac{1}{4}$, north of River, Sec. 20, T. 1N, R. 44E.	320	39.76
16509	Erma D. McVey	Tract 2, Sec. 17, T. 1N, R. 44E.	40	4.96
16506	Fabyn Hanson et al	Tract 1, 1C, Sec. 17, T. 1N, R. 44E.	30	3.72
16508	Jarius Hansen	Tract 1A, Sec. 17, T. 1N, R. 44E.	30	3.72

Bonneville County Continued

<u>TAX NO.</u>	<u>OWNER</u>	<u>DESCRIPTION</u>	<u>TOTAL 24-HR. SEC. FT.</u>	<u>BILL</u>
16505	L. J. McDonough	Tract 1B, Sec. 17, T. 1N, R. 44E.	30	3.72
16517	Lawrence R. Miller	NW $\frac{1}{4}$ SE $\frac{1}{4}$, NE $\frac{1}{4}$ SW $\frac{1}{4}$, less Tracts 1, 1A, 1B, 1C, 2, Sec. 17, T. 1N, R. 44E.	120	14.90
16510 16511	Dorothy Weeks	W $\frac{1}{2}$ SW $\frac{1}{4}$, SE $\frac{1}{4}$ SW $\frac{1}{4}$, Sec. 17, T. 1N, R. 44E.	120	14.90
16500	William S. Holden	NE $\frac{1}{4}$, Sec. 17, T. 1N, R. 44E.	240	29.82
16476	Ivan R. Weeks	NE $\frac{1}{4}$ NW $\frac{1}{4}$, NW $\frac{1}{4}$ NE $\frac{1}{4}$, Sec. 9, T. 1N, R. 44E.	150	18.64
16464	Eldon Remon Bithell	S $\frac{1}{2}$ NW $\frac{1}{4}$, Sec. 7, T. 1N, R. 44E.	110	13.68
16466	Marcus W. Barnes	W $\frac{1}{2}$ SE $\frac{1}{4}$, SE $\frac{1}{4}$ SE $\frac{1}{4}$, less Tract B, Sec. 7, T. 1N, R. 44E.	220	27.34
16468	Elvin Hincks	NE $\frac{1}{4}$ SE $\frac{1}{4}$, Tract C.; Sec. 7, T. 1N, R. 44E.	120	14.90
16396	Denis L. Stoltenberg	S. 20 acres NE $\frac{1}{4}$, Sec. 1, NE $\frac{1}{4}$, N $\frac{1}{2}$ NW $\frac{1}{4}$, Sec. 12, T. 1N, R. 43E.	320	39.76
16432	Herbert A. Stoltenberg	Part of Lot 4, Sec. 4, T. 1N, R. 44E.	50	6.20
16462	Harry O. & Daniel R. Traugher	SE $\frac{1}{4}$ NE $\frac{1}{4}$, NW $\frac{1}{4}$ NE $\frac{1}{4}$, SW $\frac{1}{4}$ NE $\frac{1}{4}$, east of road, Sec. 7, T. 1N, R. 44E	160	19.88
16463	Wayne H. Sermon	SW $\frac{1}{4}$ NE $\frac{1}{4}$, west of road, W $\frac{1}{2}$ SW $\frac{1}{4}$, Tract A, Sec. 7, T. 1N, R. 44E.	70	8.70
16457	Wilford A. Martin	SE $\frac{1}{4}$ SW $\frac{1}{4}$, east of road, SW $\frac{1}{4}$ SE $\frac{1}{4}$, Sec. 6, T. 1N, R. 44E.	90	11.18
16453	Anthony B. Hinks	9 acres in SE $\frac{1}{4}$ SW $\frac{1}{4}$, Sec. 6, T. 1N, R. 44E.	25	3.12
16452	Ross J. Muir	1 acre in SE $\frac{1}{4}$ SW $\frac{1}{4}$, Sec. 6, T. 1N, R. 44E.	5	.62
16442	Weeks Brothers, Inc.	NE $\frac{1}{4}$, S $\frac{1}{2}$ NW $\frac{1}{4}$, N $\frac{1}{2}$ SW $\frac{1}{4}$, Sec. 5, E $\frac{1}{2}$ NE $\frac{1}{4}$, SW $\frac{1}{4}$ NE $\frac{1}{4}$, S $\frac{1}{2}$ NW $\frac{1}{4}$, NW $\frac{1}{4}$ SW $\frac{1}{4}$, Sec. 9, T. 1N, R. 44E.	700	86.98
16446	Thomas M. Weeks	SE $\frac{1}{4}$, Sec. 5, T. 1N, R. 44E.	300	37.28
16431	Francis R. Beam	NE $\frac{1}{4}$ NW $\frac{1}{4}$, N $\frac{1}{2}$ NE $\frac{1}{4}$, SE $\frac{1}{4}$ NE $\frac{1}{4}$, SE $\frac{1}{4}$ SW $\frac{1}{4}$, SW $\frac{1}{4}$ SE $\frac{1}{4}$, Sec. 4, T. 1N, R. 44E	360	44.74
16435	I.R. & A.K. Weeks	SW $\frac{1}{4}$ NE $\frac{1}{4}$, SE $\frac{1}{4}$ NW $\frac{1}{4}$, NE $\frac{1}{4}$ SW $\frac{1}{4}$, NW $\frac{1}{4}$ SE $\frac{1}{4}$ Sec. 4, T. 1N, R. 44E.	240	29.82
16444	Vernal W. & Keith J. Shurtliff	Lot 4, Sec. 5, NE $\frac{1}{4}$, N $\frac{1}{2}$ SE $\frac{1}{4}$, NE $\frac{1}{4}$ SW $\frac{1}{4}$, E $\frac{1}{2}$ NW $\frac{1}{4}$, Sec. 6, NE $\frac{1}{4}$, Sec. 8, T. 1N, R. 44E.	600	74.56
16436	Charles W. Higham	SW $\frac{1}{4}$ NW $\frac{1}{4}$, W $\frac{1}{2}$ SW $\frac{1}{4}$, Sec. 4, T. 1N, R. 44E.	200	24.86
16445	Archie McKay	S $\frac{1}{2}$ SW $\frac{1}{4}$, Sec. 5, SE $\frac{1}{4}$ SE $\frac{1}{4}$, Sec. 6 NE $\frac{1}{4}$ NE $\frac{1}{4}$, Sec. 7, NW $\frac{1}{4}$, Sec. 8, T. 1N, R. 44E.	380	47.20

Bonneville County Continued

<u>TAX NO.</u>	<u>OWNER</u>	<u>DESCRIPTION</u>	<u>TOTAL 24-HR SEC. FT.</u>	<u>BILL</u>
16472	David R. Miller	SW $\frac{1}{4}$, W $\frac{1}{2}$ SE $\frac{1}{4}$, Sec. 8, T. 1N, R. 44E.	320	39.76
16451	Weeks Brothers, Inc.	W $\frac{1}{2}$ SW $\frac{1}{4}$, Sec. 6, T. 1N, R. 44E, SE $\frac{1}{4}$, Sec. 1, T. 1N, R. 43E; E $\frac{1}{2}$ SW $\frac{1}{4}$, Sec. 33, T. 2N, R. 44E.	400	49.70
16362	Ernest H. Peterson	N $\frac{1}{2}$ NW $\frac{1}{4}$, less Tracts 1, 2, 2A, Sec. 1, T. 1N, R. 43E.	160	19.88
16363	Everett F. Griffel	S $\frac{1}{2}$ NW $\frac{1}{4}$, N. 140 acres of SW $\frac{1}{4}$, Sec. 1, T. 1N, R. 43E.	240	29.82
16373	Jerome Fleming	Lot 4, SW $\frac{1}{4}$ NW $\frac{1}{4}$, NW $\frac{1}{4}$ SW $\frac{1}{4}$, Sec. 2, T. 1N, R. 43E.	200	24.86
16375	Leland D. Beckman	Lots 6, 7, & 8, Sec. 2, T. 1N, R. 43E.	50	6.20
16443	Oran M. Jacobson	Lot 3, Sec. 5, T. 1N, R. 44E.	15	1.86
19893	Karen Schoeneich	HES No. 118 in Sec. 6, T. 2N, R. 44E, and in Sec. 31, T. 3N, R. 44E.	130	16.16
16533	J. Taylor Lott	Lots 4, 6, 7, Sec. 18, Lot 2, Sec. 19, T. 1N, R. 44E.	270	33.56
16370	H. Wellington Bitton	Lots 2 & 3, SE $\frac{1}{4}$ NW $\frac{1}{4}$, NW $\frac{1}{4}$ SW $\frac{1}{4}$, Sec. 2, T. 1N, R. 43E.	200	24.86
19916	Steven J. Weeks	NE $\frac{1}{4}$ SW $\frac{1}{4}$, NW $\frac{1}{4}$ SE $\frac{1}{4}$, E $\frac{1}{2}$ SE $\frac{1}{4}$, Sec. 33, T. 2N, R. 44E.	240	29.82
19834	Pancheri, Inc.	Lots 4, 5, 6, N $\frac{1}{2}$, E $\frac{1}{2}$ SW $\frac{1}{4}$, NW $\frac{1}{4}$ SE $\frac{1}{4}$ Sec. 30, NE $\frac{1}{4}$, N $\frac{1}{2}$ NW $\frac{1}{4}$, SE $\frac{1}{4}$ NW $\frac{1}{4}$, E $\frac{1}{2}$ SE $\frac{1}{4}$, Sec. 31, S $\frac{1}{2}$ NW $\frac{1}{4}$, SW $\frac{1}{4}$, Sec 32, T. 2N, R. 43E.	600	74.56
16475	Weeks Brothers, Inc.	W $\frac{1}{2}$ NW $\frac{1}{4}$, SE $\frac{1}{4}$ NW $\frac{1}{4}$, NW $\frac{1}{4}$ SW $\frac{1}{4}$, Sec. 9, T. 1N, R. 44E.	240	29.82
16464 A	Howard Donald Bithell	N $\frac{1}{2}$ NW $\frac{1}{4}$, Sec. 7, T. 1N, R. 44E.	100	12.43
19917	Weeks Brothers, Inc.	W $\frac{1}{2}$ SW $\frac{1}{4}$, Sec. 33, T. 2N, R. 44E.	100	12.43
BONNEVILLE COUNTY-SWAN VALLEY			12,890	\$1,601.57

Monneville County Continued

TOTAL
24-HR.
SEC. FT.

BILL

WILLOW CREEK USERS

TAX NO.	OWNER	DESCRIPTION		
22388	David W. Loertscher	W $\frac{1}{2}$ NW $\frac{1}{4}$, W $\frac{1}{2}$ SW $\frac{1}{4}$, Sec. 10, T. 1N, R. 41E.	286	60.56
21534	George F. Cleverley c/o Stanley Cooper	S of Hwy, E $\frac{1}{2}$ SW $\frac{1}{4}$, NW $\frac{1}{4}$ SW $\frac{1}{4}$, Sec. 11, T. 3N, R. 39E.	240	50.82
21529	Alfred Moore	SE $\frac{1}{4}$ NE $\frac{1}{4}$, Sec. 11, T. 3N, R. 39E.	200	42.36
21520 B	Clifford J. Egan c/o Dee Summers	S $\frac{1}{2}$ SE $\frac{1}{4}$, less 6 $\frac{1}{2}$ acres, Sec. 10, T. 3N, R. 39E.	200	42.36
21568	Hollis Sargent	N $\frac{1}{2}$ NE $\frac{1}{4}$, Sec. 15, T. 3N, R. 39E.	200	42.36
21089	Thomas F. Christensen	S $\frac{1}{2}$ SW $\frac{1}{4}$, Tract 2, Sec. 34, T. 3N, R. 38E.	90	19.06
21089 A	Don M. George	N $\frac{1}{2}$ S $\frac{1}{2}$ SW $\frac{1}{4}$, Sec. 27, T. 3N, R. 38E.	50	10.58
21090	Joseph Gilgen c/o Stanley A. Gilgen	N $\frac{1}{2}$ S $\frac{1}{2}$ SW $\frac{1}{4}$, Sec. 27, T. 3N, R. 38E.	15	3.18
21634	Roy Avery	SE $\frac{1}{4}$ NE $\frac{1}{4}$, Sec. 20, T. 3N, R. 39E.	65	13.76
21635	Clyde Avery	NE $\frac{1}{4}$ NE $\frac{1}{4}$, Sec. 20, T. 3N, R. 39E.	100	21.18
21648	Orval Avery	SW $\frac{1}{4}$ SE $\frac{1}{4}$, Sec. 20, T. 3N, R. 39E.	500	105.88
21026	George Byram	SE $\frac{1}{4}$ SW $\frac{1}{4}$, SW $\frac{1}{4}$ SW $\frac{1}{4}$, Sec. 24, T. 3N, R. 38E.	200	42.36
21604	W. A. Miller	S $\frac{1}{2}$ SE $\frac{1}{4}$, less 5.62 acres, Sec. 17, T. 3N, R. 39E.	240	50.82
21057	Ray Lott	S $\frac{1}{2}$ NW $\frac{1}{4}$, N $\frac{1}{2}$ NE $\frac{1}{4}$, Sec. 26, T. 3N, R. 38E.	320	67.78
17040	James V. Laird et al	NE $\frac{1}{4}$ NE $\frac{1}{4}$, Sec. 12, T. 2N, R. 37E.	40	8.46
18032	Ancel Haroldsen	Tract 4, SW $\frac{1}{4}$ NE $\frac{1}{4}$, Sec. 5, T. 2N, R. 38E.	160	33.88
18060	Max Johnson	W $\frac{1}{2}$ SW $\frac{1}{4}$, NE $\frac{1}{4}$ SW $\frac{1}{4}$, less Tract 1, Sec. 6, T. 2N, R. 38E.	120	25.42
18063	H. K. Contractors, Inc.	Part SE $\frac{1}{4}$ SW $\frac{1}{4}$, Sec. 6, T. 2N, R. 38E.	75	15.88
18074	Florence E. Marshall	NW $\frac{1}{4}$ NE $\frac{1}{4}$, Lot 2, Sec. 7, T. 2N, R. 38E.	80	16.94
18088	Lavon Jenkins	N. 30 acres Lot 1, Sec. 7, T. 2N, R. 38E.	50	10.58
18089	William Fillmore	S. 10 acres Lot 1, Sec. 7, T. 2N, R. 38E.	20	4.24
21570	Hollis Sargent	E $\frac{1}{2}$ NW $\frac{1}{4}$, less Tract 1; SW $\frac{1}{4}$ SW $\frac{1}{4}$, Sec. 15, T. 3N, R. 39E.	360	76.24

Bonneville County Continued

<u>TAX NO.</u>	<u>OWNER</u>	<u>DESCRIPTION</u>	<u>TOTAL 24-HR. SEC. FT.</u>	<u>BILL</u>
21221	Sam Bennion	N $\frac{1}{2}$ SE $\frac{1}{4}$, SE $\frac{1}{4}$ NE $\frac{1}{4}$, Sec. 32, T. 3N, R. 38E.	300	63.54
21283	Morgan Haroldsen	SW $\frac{1}{4}$, S $\frac{1}{2}$ NW $\frac{1}{4}$, Sec. 33, T. 3N, R. 38E.	240	50.82
21278	Oliver Haroldsen	SW $\frac{1}{4}$, N $\frac{1}{2}$ NW $\frac{1}{4}$, Sec. 33, T. 3N, R. 38E.	240	50.82
21274	George L. Davies c/o Betty M. Vandewiele	NE $\frac{1}{4}$, Sec. 33, T. 3N, R. 38E.	160	33.88
21275	T. Chase, c/o Lloyd Chase	SE $\frac{1}{4}$ NE $\frac{1}{4}$, Sec. 33, T. 3N, R. 38E	30	6.34
21273	Don Hackworth	NE $\frac{1}{4}$, Sec. 33, T. 3N, R. 38E.	40	8.46
21271	Herman P. Smith	NE $\frac{1}{4}$ NE $\frac{1}{4}$, Sec. 33, T. 3N, R. 38E	80	16.94
21272	Robert L. Flint	W $\frac{1}{2}$ NE $\frac{1}{4}$, Sec. 33, T. 3N, R. 38E.	40	8.46
21269	Lois M. Ball	NE $\frac{1}{4}$ NE $\frac{1}{4}$, Sec. 33, T. 3N, R. 38E	45	9.52
21270	G.S. Harrison	NE $\frac{1}{4}$, Tract 6, Sec. 33, T. 3N, R. 38E.	15	3.18
21290	Ancel Haroldsen	N $\frac{1}{2}$ NE $\frac{1}{4}$, Sec. 34, T. 3N, R. 38E	200	42.36
21286	Dean Lamont	S $\frac{1}{2}$ SE $\frac{1}{4}$, Sec. 33, T. 3N, R. 38E.	200	42.36
21041	Jean Tracy	NW $\frac{1}{4}$, Sec. 25, T. 3N, R. 38E.	120	25.42
17926	Alton Ball	SW $\frac{1}{4}$ NW $\frac{1}{4}$, part NW $\frac{1}{4}$ NW $\frac{1}{4}$, Sec. 2, T. 2N, R. 38E.	200	42.36
17923 A	David Stanger	Fr SE $\frac{1}{4}$ NW $\frac{1}{4}$, Lot 3; NE $\frac{1}{4}$ NW $\frac{1}{4}$, Sec. 2, T. 2N, R. 38E.	90	19.06
17923	Eugene Starnes	1 acre NE cor, Lot 1, Sec. 2, T. 2N, R. 38E.	90	19.06
17927	Stanley Boyle	SE $\frac{1}{4}$ NW $\frac{1}{4}$, Fr. SW $\frac{1}{4}$ NW $\frac{1}{4}$, Sec. 2, T. 2N, R. 38E.	50	10.58
18259	Utah Idaho Sugar Co.	N $\frac{1}{2}$ SE $\frac{1}{4}$, Sec. 10, T. 2N, R. 38E	200	42.36
18253	Joseph H. Ririe c/o Lin Johnson	NE $\frac{1}{4}$, Sec. 10, T. 2N, R. 38E.	320	67.78
18240	Russell Rock	E side NE $\frac{1}{4}$ NE $\frac{1}{4}$, Sec. 10, T. 2N, R. 38E.	30	6.34
21540	A. H. Durtschi	SW $\frac{1}{4}$ SW $\frac{1}{4}$, SW $\frac{1}{4}$ NW $\frac{1}{4}$, NW $\frac{1}{4}$ NW $\frac{1}{4}$, NE $\frac{1}{4}$ NW $\frac{1}{4}$, Sec. 11, T. 3N, R. 39E.	280	59.30
18251	Joseph H. Ririe c/o Morris Duncan	NE $\frac{1}{4}$, Sec. 10, T. 2N, R. 38E.	10	2.12
18309	Leland Hansen	NE corner, SE $\frac{1}{4}$ NW $\frac{1}{4}$, Sec. 11, T. 2N, R. 38E.	200	42.36
17995	Myrlin D. Ogden	NE $\frac{1}{4}$, Fr NW $\frac{1}{4}$ SE $\frac{1}{4}$, Sec. 3, T. 2N, R. 38E.	25	5.28
17991	Wm. Meierotto, Jr.	NE $\frac{1}{4}$ SE $\frac{1}{4}$, NW $\frac{1}{4}$ SE $\frac{1}{4}$, Sec. 3, T. 2N, R. 38E.	70	14.82

Donneville County Continued

AX NO.	OWNER	DESCRIPTION	TOTAL 24-HR. SEC. FT.	BILL
7928	Glen Stanger, et al	SW $\frac{1}{4}$, Sec. 2, T. 2N, R. 38E.	400	84.72-
1564	Wallace Reed	S $\frac{1}{2}$ NW $\frac{1}{4}$, SW $\frac{1}{4}$ NW $\frac{1}{4}$, Sec. 14, T. 3N, R. 39E.	240	50.82
21541	Dearold Ferguson	S $\frac{1}{2}$ SE $\frac{1}{4}$, Sec. 11, N $\frac{1}{2}$ NE $\frac{1}{4}$, Sec. 14, T. 3N, R. 39E.	400	84.72-
21579	John Sperry	N $\frac{1}{2}$ SE $\frac{1}{4}$, SE $\frac{1}{4}$ NE $\frac{1}{4}$, Sec. 15, T. 3N, R. 39E.	240	50.82
18770	Leonard C. McDonald	W $\frac{1}{2}$ NW $\frac{1}{4}$, Sec. 23, T. 2N, R. 38E.	160	33.88
18769	John Heath	E $\frac{1}{2}$ NW $\frac{1}{4}$, Sec. 23, T. 2N, R. 38E.	160	33.88
21653	C. Allen Avery	Fr. SW $\frac{1}{4}$ NW $\frac{1}{4}$, NW $\frac{1}{4}$ NW $\frac{1}{4}$, Sec. 21, T. 3N, R. 38E.	60	12.70-
21651	Orval Avery	NE $\frac{1}{4}$ SE $\frac{1}{4}$, Sec. 20, SE $\frac{1}{4}$ NE $\frac{1}{4}$, Fr SW $\frac{1}{4}$ NW $\frac{1}{4}$, NW $\frac{1}{4}$ SW $\frac{1}{4}$, Sec. 21, T. 3N, R. 39E.	160	33.88
21640	Ora J. Campbell	NW $\frac{1}{4}$, Sec. 20, T. 3N, R. 39E.	180	38.12
21059	Jean Tracy	S $\frac{1}{2}$ SW $\frac{1}{4}$, S $\frac{1}{2}$ NE $\frac{1}{4}$, Sec. 26, T. 3N, R. 38E.	80	16.94
21058	Ray S. Robinson	S $\frac{1}{2}$ NE $\frac{1}{4}$, S $\frac{1}{2}$ NW $\frac{1}{4}$, Sec. 26, T. 3N, R. 38.	80	16.94
21072	Samuel A. Hill	S $\frac{1}{2}$ SW $\frac{1}{4}$, Sec. 26, T. 3N, R. 38E.	60	12.70-
21065	Newell A. Piquet	Part SW $\frac{1}{4}$, Sec. 26, T. 3N, R. 38E.	120	25.40
21091	J. Milton Phillips	N $\frac{1}{2}$ SE $\frac{1}{4}$, Sec. 27, T. 3N, R. 38E.	60	12.70-
21241	Mrs. Byron C. Telford	SW $\frac{1}{4}$, Sec. 32, T. 3N, R. 38E.	400	84.72-
19200	LaFaye Heuer	E $\frac{1}{2}$ SW $\frac{1}{4}$, Sec. 6, T. 2N, R. 39E.	180	38.12
19235	Lucile Ivy Smith	Fr S $\frac{1}{2}$ NE $\frac{1}{4}$, Sec. 7, T. 2N, R. 39E.	120	25.40
19234	James B. Steele	Fr. S $\frac{1}{2}$ NE $\frac{1}{4}$, Fr. N $\frac{1}{2}$ NE $\frac{1}{4}$, Sec. 7, T. 2N, R. 39E.	200	42.36
18388	Gary Conrad	N $\frac{1}{2}$ NW $\frac{1}{4}$, Sec. 13, T. 2N, R. 38E.	150	31.76
18387	Albon Smith	N $\frac{1}{2}$ NW $\frac{1}{4}$, Sec. 13, T. 2N, R. 38E.	50	10.58
18389	David Stanger	S $\frac{1}{2}$ NW $\frac{1}{4}$, Sec. 13, T. 2N, R. 38E.	180	38.12
18481	Utah Idaho Sugar Co.	N $\frac{1}{2}$, Sec. 15, SW $\frac{1}{4}$, Sec. 10, T. 2N, R. 38E.	550	116.48
19202	C. N. Scoresby Estate	SE $\frac{1}{4}$ NW $\frac{1}{4}$, NE $\frac{1}{4}$ NW $\frac{1}{4}$, Sec. 6, T. 2N, R. 39E.	180	38.12
19206	Lavod Olsen	SW $\frac{1}{4}$ NW $\frac{1}{4}$, NW $\frac{1}{4}$ NW $\frac{1}{4}$, Sec. 6, T. 2N, R. 39E.	140	29.66
19207	Reed Olsen	Fr. NW $\frac{1}{4}$ NW $\frac{1}{4}$, Sec. 6, T. 2N, R. 39E.	80	16.94

Bonneville County Continued

TAX NO.	OWNER	DESCRIPTION	TOTAL 24-HR. SEC. FT.	BILL
18327	Robert St. Clair	SE $\frac{1}{2}$ SW $\frac{1}{2}$, Sec. 11, T. 2N, R. 38E	90	19.06
19243	Vivian Howard c/o Jay Longhurst	E $\frac{1}{2}$ SW $\frac{1}{2}$, W $\frac{1}{2}$ SE $\frac{1}{2}$, Sec. 7, T. 2N, R. 39E.	400	84.72-
18234	Edith Nelson	E $\frac{1}{2}$ W $\frac{1}{2}$ SE $\frac{1}{2}$, Sec. 9, T. 2N, R. 38E.	35	7.40
18235	Virginia L. Questa c/o Dale Bowen	W $\frac{1}{2}$ W $\frac{1}{2}$ SE $\frac{1}{2}$, Sec. 9, T. 2N, R. 38E.	35	7.40
18233	Warren S. Wright et al	E $\frac{1}{2}$ SE $\frac{1}{2}$, Sec. 9, T. 2N, R. 38E.	35	7.40
18233 A	Henry Bennett c/o Oliver Halford	E $\frac{1}{2}$ SE $\frac{1}{2}$, Sec. 9, T. 2N, R. 38E.	35	7.40
21694	Ruby & Hugh Sharp	E $\frac{1}{2}$ SW $\frac{1}{2}$, Lots 3 & 4, Sec. 30, T. 3N, R. 39E.	400	84.72-
18908	Derrold Ricks	W $\frac{1}{2}$ SW $\frac{1}{2}$, W $\frac{1}{2}$ E $\frac{1}{2}$ SW $\frac{1}{2}$, Sec. 27, T. 2N, R. 38E.	200	42.36
18909	Donald Bjornson	E $\frac{1}{2}$ E $\frac{1}{2}$, SW $\frac{1}{2}$, Sec. 27, T. 2N, R. 38E.	160	33.88
18749	Ivan Ashment	NW $\frac{1}{2}$, Sec. 22, T. 2N, R. 38E.	180	38.12
21711	Blanche Heilesen	W $\frac{1}{2}$ SW $\frac{1}{2}$, Sec. 31, T. 3N, R. 39E	60	12.70-
21706	Donna K. Rowles et al	SE $\frac{1}{2}$ NW $\frac{1}{2}$, Sec. 31, T. 3N, R. 39E.	35	7.40
21704	Wendell Hanson c/o Max Fullmer	NE $\frac{1}{2}$ NW $\frac{1}{2}$, Sec. 31, T. 3N, R. 39	35	7.40
18224	Lula Ferebauer (Qtr Circle O Ranch)	NW $\frac{1}{2}$, Sec. 9, T. 2N, R. 38E.	400	84.72-
21052	Gilbert Price	S $\frac{1}{2}$ NE $\frac{1}{2}$, Sec. 25, T. 3N, R. 38	35	7.40

BONNEVILLE COUNTY - WILLOW CREEK	13,651	\$2,890.78
MAIN RIVER	2,611	89.08
SWAN VALLEY	12,890	1,601.58
GRAND TOTAL BONNEVILLE COUNTY	29,152	\$4581.44

WATER DISTRICT NO. 1

<u>OWNER</u>	<u>DESCRIPTION</u>	<u>TOTAL 24-HR. SEC. FT.</u>	<u>BILL</u>
<u>BELL DITCH</u>			
<u>MC BEE DITCH</u>			
Virgil Blanchard	SE $\frac{1}{4}$ NE $\frac{1}{4}$, SE $\frac{1}{4}$, N $\frac{1}{2}$ SW $\frac{1}{4}$, SE $\frac{1}{4}$ SW $\frac{1}{4}$, Sec 18, T. 8N, R. 42E.	340	11.60
<u>SILKEY DITCH</u>			
Harold Martin	Lot 1, Sec. 13, T. 8N, R. 41E.	59	2.01
John H. Seeley	Lot 2, Lot 3 less S. 13 rods; NE $\frac{1}{4}$ SE $\frac{1}{4}$ less S. 13 rods, Sec. 12, T. 8N, R. 41E.	1,207	41.19-
Lynn Loosli	S. 13 rods S $\frac{1}{2}$ SE $\frac{1}{4}$, Sec. 12, NE $\frac{1}{4}$, Sec. 13, T. 8N, R. 41E.	811	27.67
Nettie Tanner	NE $\frac{1}{4}$ less river, Sec. 12, T. 8N, R. 41E.	211	7.20
Dee Blanchard	NE $\frac{1}{4}$ SE $\frac{1}{4}$, Lot 6, Sec. 18, T. 8N, R. 42E.	481	16.41
Oliver Baum	Lot 12, Sec. 13, T. 8N, R. 41E.	149	5.08
Arthur Blanchard	Lots 3, 4, & 5, SE $\frac{1}{4}$ NW $\frac{1}{4}$, Sec. 13, T. 8N, R. 41E.	211	7.20
<u>STEWART DITCH</u>			
Conrad Bauer	SW $\frac{1}{4}$, SW $\frac{1}{4}$ SE $\frac{1}{4}$, Sec. 25, T. 7N, R. 40E.	365	12.45
Dennis Stock	10 acres Tax 4, Sec. 25, T. 7N, R. 40E.	20	.68
Paul Birch	20 acres Tax 4, Sec. 25, T. 7N, R. 40E.	36	1.23
Cal Olsen	Tax 3 (28 acres), Sec. 25, T. 7N, R. 40E.	56	1.91
Annie Wright	N. 40 rods SE $\frac{1}{4}$, Sec. 25, T. 7N, R. 40E.	76	2.59
Boyd Hollist	Tax 5, Sec. 25, T. 7N, R. 40E.	338	11.53
Birch Brothers	Lot 2, S $\frac{1}{2}$ SW $\frac{1}{4}$, Sec. 30, T. 7N, R. 41E.	46	1.57
<u>BIGLER SLOUGH</u>			
James Gardner	SE $\frac{1}{4}$ SW $\frac{1}{4}$, Sec. 36, T. 7N, R. 40E.	531	18.12
<u>PIONEER DITCH</u>			
Klein Brothers	S $\frac{1}{2}$ NW $\frac{1}{4}$, Sec. 30, T. 7N, R. 41E.	229	7.81

FREMONT COUNTY (con't)

<u>OWNER</u>	<u>DESCRIPTION</u>	<u>TOTAL 24-HR SEC. FT.</u>	<u>BILL</u>
<u>PIONEER DITCH (con't)</u>			
Lloyd Griffel	S. 38 rods SE $\frac{1}{4}$ NE $\frac{1}{4}$, Sec. 25, T. 7N, R. 40E.	57	1.95
Frank Potter	S $\frac{1}{4}$ NE $\frac{1}{4}$, N. 60 rods SE $\frac{1}{4}$, Sec. 30, T. 7N, R. 41E.	57	1.95
Gary Birch	N $\frac{1}{2}$ SW $\frac{1}{4}$, Sec. 30, T. 7N, R. 38E.	220	7.51
Alice Birch	Lot 4, SE $\frac{1}{4}$ SW $\frac{1}{4}$, Sec. 30, T. 7N, R. 41E.	82	2.80
Clarence Leis	SW $\frac{1}{4}$ NE $\frac{1}{4}$, N. 42 rods, SE $\frac{1}{4}$ NE $\frac{1}{4}$, Sec. 25, T. 7N, R. 40E.	173	5.90
<u>GARDNER DITCH</u>			
Irvin L. Ball	Tax 4, 11, 12, 14, & S. 57 rods NE $\frac{1}{4}$ SW $\frac{1}{4}$, Sec. 36, T. 7N, R. 40E.	50	1.71
<u>CURR DITCH</u>			
Floyd Greenhalgh	Tax 1, Sec. 22, Lot 4, Sec. 23, T. 8N, R. 41E.	564	19.25-
Keith Saurey	Lots 2, 3, & S. 72 rods NE $\frac{1}{4}$, N. 50 rods SE $\frac{1}{4}$, Sec. 23, T. 8N, R. 41E.	846	28.87
J. W. Worrell	S $\frac{1}{4}$ NE $\frac{1}{4}$, N $\frac{1}{2}$ SE $\frac{1}{4}$, NE $\frac{1}{4}$ SW $\frac{1}{4}$, SE $\frac{1}{4}$ NW $\frac{1}{4}$, Sec. 24, T. 8N, R. 41E.	1,059	36.16
Virgil Blanchard	Lots 2 & 3, SE $\frac{1}{4}$ SE $\frac{1}{4}$, Sec. 14, Lot 1 Sec. 13, NW $\frac{1}{4}$ NW $\frac{1}{4}$, Sec. 24, N. 88 ro NE $\frac{1}{4}$, Sec. 23, T. 8N, R. 41E.	1,502	51.25
Dave Winters	Lots 8, 10, East 55 rods Lot 9, Sec. 13, N $\frac{1}{2}$ NE $\frac{1}{4}$, Less Tax 1; and NE $\frac{1}{4}$ NW $\frac{1}{4}$, Sec. 24, T. 8N, R. 41E.	351	11.98
Mrs. Henry Trupp	Lots 8, 9, 10, 12, 13, & W. part Lot 9, Sec. 13, T. 8N, R. 41E.	351	11.98
J. W. Worrell	Lot 5, Sec. 18, Lots 1, 2, & 3, Sec. 19, T. 8N, R. 42E.	705	24.06
Jack Allen	W. 25 rods Lot 9, Sec. 13, Tax 1, Sec. 24, T. 8N, R. 41E.	351	11.98
Earl J. Potter	Lot 5, 13, Lots 11 & 12 S. or RR, E. 38 $\frac{1}{2}$ rods NE $\frac{1}{4}$ SW $\frac{1}{4}$; Lot 4, Lot 3 S. of RR, Lots 10 & 11 less RR, 12 N. of highway, W $\frac{1}{2}$ NE $\frac{1}{4}$ SW $\frac{1}{4}$, Sec. 1 T. 8N, R. 42E.	705	24.06
Reed Winters	Lots 1 & 11, Sec. 22; T. 8N, R. 41	705	24.06
<u>ALMY DITCH</u>			
Travis J. Potter	Lot 6, Sec. 21, Lot 5, S $\frac{1}{4}$ SW $\frac{1}{4}$, Sec. NW $\frac{1}{4}$, Sec. 27, NE $\frac{1}{4}$, Sec. 28, T. 8N, R. 42E.	83	2.83

Fremont County (con't)

OWNER	DESCRIPTION	TOTAL 24-HR. SEC. FT.	BILL
<u>UPPER RIVER</u>			
Bud Leavitt	NW $\frac{1}{4}$, S. of river, Sec. 13, T. 7N, R. 40E.	19	.65
Birch Brothers	NE $\frac{1}{4}$ N. of river, Sec. 36, T. 7N, R. 40E.	30	1.02
Sterling Magleby	SE $\frac{1}{4}$, Sec. 13, E $\frac{1}{2}$, E $\frac{1}{2}$ SW $\frac{1}{4}$, SW $\frac{1}{4}$ SW $\frac{1}{4}$, Sec. 24, T. 15N, R. 42E	520	17.74
Kenneth S. Webster	N $\frac{1}{2}$ NW $\frac{1}{4}$, S $\frac{1}{2}$ NE $\frac{1}{4}$, Tax 1, Sec. 19, Lots 1, 2, 3, & 4, E $\frac{1}{2}$ NW $\frac{1}{4}$, E $\frac{1}{2}$ SW $\frac{1}{4}$, Sec. 18, S $\frac{1}{2}$ SW $\frac{1}{4}$ less Tax 1, SW $\frac{1}{4}$ SE $\frac{1}{4}$, Sec. 7, T. 15N, R. 43E.	400	13.65
Wayne Johnson	W $\frac{1}{2}$ SE $\frac{1}{4}$, Sec. 1, N $\frac{1}{2}$ NW $\frac{1}{4}$, NW $\frac{1}{4}$ NE $\frac{1}{4}$, SE $\frac{1}{4}$ NW $\frac{1}{4}$, E $\frac{1}{2}$ SW $\frac{1}{4}$, W $\frac{1}{2}$ SE $\frac{1}{4}$, Sec. 12, T. 15N, R. 42E.	200	6.82
John T. Lott, Jr. c/o Leonard Manninen Staley Springs Lodge Star Route 66 Macks Inn, Idaho	Lots 1 & 2, Sec. 6, T. 15N, R. 43E.	65	2.22
Moedl Farms, Inc. Rt. #2, Box 67 S. Holmes Road Idaho Falls, Idaho	S $\frac{1}{2}$ NW $\frac{1}{4}$, S $\frac{1}{2}$, Sec. 19, T. 15N, R. 43E.	280	9.55
Jennie Craig Lee Rt. #3 Idaho Falls, Idaho	S $\frac{1}{2}$ N $\frac{1}{2}$ SE $\frac{1}{4}$, N. 60 rods S $\frac{1}{2}$ SE $\frac{1}{4}$, Sec. 22, T. 15N, R. 42E.	35	1.19
Maude C. Lyon	NW $\frac{1}{4}$, Sec. 26, T. 15N, R. 42E.	160	5.46
Salisbury Inv. Co.	Sec. 2; E $\frac{1}{2}$ less Tax 2, E $\frac{1}{2}$ W $\frac{1}{2}$, Lot 4 less Tax 1, Sec. 3, N $\frac{1}{2}$ NE $\frac{1}{4}$, SE $\frac{1}{4}$, S $\frac{1}{2}$ SW $\frac{1}{4}$ less Tax 1, Sec. 10, W $\frac{1}{2}$ W $\frac{1}{2}$, Sec. 11, W $\frac{1}{2}$ NW $\frac{1}{4}$, NW $\frac{1}{4}$ SW $\frac{1}{4}$, Sec. 14, T. 15N, R. 43E.	750	25.59
Chet Ellicott	S $\frac{1}{2}$ NE $\frac{1}{4}$, N $\frac{1}{2}$ SW $\frac{1}{4}$ less Tax 1, Sec. 10, T. 15N, R. 43E.	220	7.51
Clements Bros.	E $\frac{1}{2}$ NE $\frac{1}{4}$, NE $\frac{1}{4}$ SE $\frac{1}{4}$, Sec. 1, T. 15N, R. 43E; W $\frac{1}{2}$, Sec. 6, T. 15N, R. 44E.	260	8.87
D. F. Richards	SE $\frac{1}{4}$, Sec. 11, S $\frac{1}{2}$ SW $\frac{1}{4}$, Sec. 12, N $\frac{1}{2}$ NW $\frac{1}{4}$ Sec. 13, NE $\frac{1}{4}$, Sec. 14, T. 15N, R. 43E; Lots 4, 5, & 6, NE $\frac{1}{4}$ SW $\frac{1}{4}$, Sec. Lots 4, 6, 7, 10, 11, 12, 13, Sec. 7, Lots 1, 2, 3 & 4, Sec. 17, Lots 2, & 3, Sec. 18, T. 14N, R. 44E; N E $\frac{1}{2}$ SW $\frac{1}{4}$, Sec. 1, T. 14N, R. 43E.	900	30.71
Albert T. Frazier	Tax 1, 12, 15, 43; W $\frac{1}{2}$ SW $\frac{1}{4}$, S $\frac{1}{2}$ NW $\frac{1}{4}$ NW $\frac{1}{4}$ SW $\frac{1}{4}$ NW $\frac{1}{4}$, S $\frac{1}{2}$ SE $\frac{1}{4}$ NW $\frac{1}{4}$, Sec. 31, T. 15N, R. 44E.	90	3.07

FREMONT COUNTY (con't)

OWNER	DESCRIPTION	TOTAL 24-HR. SEC. FT.	BILL
Phyllis Laird	W $\frac{1}{2}$ NE $\frac{1}{4}$, Sec. 36, T. 15N, R. 43E.	100	3.41
J. Albert Laird	NW $\frac{1}{4}$ less highway, Sec. 36, T. 15N, R. 43E.	120	4.09
Rich Orme	All less Lots 1, 2 & 3, Sec. 18, all less Lot 12, Sec. 19, T. 14N, R. 44E.	380	12.97
W. E. Enget	SE $\frac{1}{4}$ SW $\frac{1}{4}$, S $\frac{1}{2}$ SE $\frac{1}{4}$, Sec. 8, SW $\frac{1}{4}$ SW $\frac{1}{4}$, E $\frac{1}{2}$ SW $\frac{1}{4}$, SE $\frac{1}{4}$, Sec. 9, E $\frac{1}{2}$ NW $\frac{1}{4}$, NE $\frac{1}{4}$, Sec. 17, T. 14N, R. 44E.	280	9.55
H. B. Rigby & Co.	Sec. 5; NW $\frac{1}{4}$, N $\frac{1}{2}$ NE $\frac{1}{4}$, NW $\frac{1}{4}$ SW $\frac{1}{4}$, Sec. 8, T. 14N, R. 44E.	520	17.74
Lloyd Mickelson	Sec. 11, T. 14N, R. 43E.	180	6.14
Island Park Land & Cattle Co.	E $\frac{1}{2}$, SE $\frac{1}{4}$ NW $\frac{1}{4}$, E $\frac{1}{2}$ SW $\frac{1}{4}$, SW $\frac{1}{4}$ SW $\frac{1}{4}$, Sec. 26, all of Sec. 35, 36, and 25, T. 13N, R. 41E; Lots 2, 3, NE $\frac{1}{4}$ SW $\frac{1}{4}$, Sec. 2, T. 12N, R. 41E; Lots 6 to 9, Sec. 19, T. 12N, R. 43E; W $\frac{1}{2}$ W $\frac{1}{4}$, Sec. 23, Lots 5, 6, 7, & 11, E $\frac{1}{2}$ SE $\frac{1}{4}$, Sec. 24, N $\frac{1}{2}$ less Lot 3, Sec. 25, Lots 3 & 8, W $\frac{1}{2}$ SW $\frac{1}{4}$, Sec. 26, NE $\frac{1}{4}$, N $\frac{1}{2}$ SE $\frac{1}{4}$, Sec. 35, T. 1 R. 42E.	850	29.00
Railroad Ranch	Lots 5, 6, 7, & 8, Sec. 18, Lots 1 2, 3, 4, 5, Sec. 19, T. 12N, R. 43 SE $\frac{1}{4}$ SW $\frac{1}{4}$, S $\frac{1}{2}$ SE $\frac{1}{4}$, Sec. 13, SE $\frac{1}{4}$, E $\frac{1}{2}$ SW $\frac{1}{4}$ Sec. 23, Lots 1, 2, 3, 4, 8, 9, 10 W $\frac{1}{2}$ NW $\frac{1}{4}$, NW $\frac{1}{4}$ SW $\frac{1}{4}$, Sec. 24, Lot 3, Sec N $\frac{1}{2}$, Sec. 26, T. 12N, R. 42E.	1,500	51.18
Barbara G. Obre	E $\frac{1}{2}$ SE $\frac{1}{4}$, Sec. 22, Sec. 23 less W $\frac{1}{2}$ NW $\frac{1}{4}$ W $\frac{1}{2}$ NW $\frac{1}{4}$, Sec. 24, T. 13N, R. 41E.	160	5.46
Mary Grubb	N $\frac{1}{2}$, SE $\frac{1}{4}$, NW $\frac{1}{4}$ SW $\frac{1}{4}$, Sec. 11, T. 13N, R. 41E.	160	5.46
TOTAL FREMONT COUNTY		21,206	\$723.60

WATER DISTRICT NO. 1

<u>OWNER</u>	<u>DESCRIPTION</u>	<u>TOTAL 24-HR SEC. FT.</u>	<u>BILL</u>
<u>SAUREY-SOMMERS DITCH</u>			
Fay Harris	E $\frac{1}{2}$ NW $\frac{1}{4}$, W $\frac{1}{2}$ NW $\frac{1}{4}$, Sec. 35, T. 7N, R. 39E.	307	10.48-
Jack Sommers	Lots 1 & 2, Sec. 3, T. 6N, R. 39E, S $\frac{1}{2}$ Lot 4, S $\frac{1}{2}$ W $\frac{1}{2}$ Lot 3, Sec. 2, T. 6N, R. 39E; E $\frac{1}{2}$ SW $\frac{1}{4}$ SW $\frac{1}{4}$, SE $\frac{1}{4}$ SW $\frac{1}{4}$, Sec. 35, T. 7N, R. 39E.	609	20.78
Brent Bell	Lots 5, 6, 7, W $\frac{1}{2}$ NW $\frac{1}{4}$, Sec. 34, T. 7N, R. 39E.	307	10.48-
Blair Withers	Tax 16, Sec. 35, T. 7N, R. 39E.	307	10.48-
LeRoy B. Saurey	Lot 5, E $\frac{1}{2}$ SE $\frac{1}{4}$ less Tax 8, Sec. 34, Tax 18, Sec. 35, T. 7N, R. 39E.	307	10.48-
Don Michaels	Lot 3 & 4, S $\frac{1}{2}$ NW $\frac{1}{4}$, Sec. 1, T. 6N, R. 39E.	307	10.48-
<u>NELSON COREY DITCH</u>			
Adrian Nelson	S. 43 rods of N $\frac{1}{2}$ SW $\frac{1}{4}$, Sec. 27, T. 5N, R. 39E.	308	10.51
John Nelson	Tax 7, 9, 10, Sec. 27, Lots 3 & 4 less tax 1, Sec. 28, T. 5N, R. 39E.	308	10.51
Ervena & Velma M. Scott	NE $\frac{1}{4}$ NW $\frac{1}{4}$, NW $\frac{1}{4}$ SE $\frac{1}{4}$, Sec. 27, T. 5N, R. 39E.	309	10.54
Laura S. Anderson	Tax 5, Sec. 27, T. 5N, R. 39E.	309	10.54
<u>HILL-PETTINGER DITCH</u>			
William Howard Hill	E $\frac{1}{2}$ Lot 7, Sec. 34, T. 5N, R. 39E.	541	18.46
Mary Ann Hill	W $\frac{1}{2}$ Lot 7, Sec. 34, T. 5N, R. 39E.	541	18.46
<u>PINCOCK-BYINGTON DITCH</u>			
George Peterson	N $\frac{1}{2}$ NE $\frac{1}{4}$, Sec. 34, T. 7N, R. 40E.	604	20.61
Dean Crain	E. 140 rods N $\frac{1}{2}$ NE $\frac{1}{4}$, Sec. 35, T. 7N, R. 40E.	684	23.34
Harold Borreson	Tax 5 & 6, Sec. 35, T. 7N, R. 40E. (90 acres)	423	14.43
Raymond Mauger	10 acres, Sec. 35, T. 7N, R. 40E.	59	2.01
<u>ROWE DITCH</u>			
Russell Wilding	W $\frac{1}{2}$ SE $\frac{1}{4}$, E $\frac{1}{2}$ SW $\frac{1}{4}$, Sec. 2, T. 6N, R. 40E.	51	1.74
<u>PINCOCK GARNER</u>			
Raymond Mauger, et al	N $\frac{1}{2}$ S $\frac{1}{2}$ NE $\frac{1}{4}$, N $\frac{1}{2}$ S $\frac{1}{2}$ NW $\frac{1}{4}$, Sec. 35, T. 7N, R. 40E.	158	5.39

MADISON COUNTY (con't)

OWNER	DESCRIPTION	TOTAL 24-HR SEC. FT.	BILL
<u>PINCOCK GARNER (con't)</u>			
Henry J. Bishoff	N $\frac{1}{2}$ S $\frac{1}{2}$, SE $\frac{1}{4}$ NE $\frac{1}{4}$, N $\frac{1}{2}$ S $\frac{1}{2}$ SW $\frac{1}{4}$ less Tax 15, S $\frac{1}{2}$ S $\frac{1}{2}$ SW $\frac{1}{4}$, Sec. 35, T. 7N, R. 40E.	119	4.06
George P. Peterson	NE $\frac{1}{4}$, Sec. 34, T. 7N, R. 40E.	174	5.94
S. W. Pincock	SW $\frac{1}{4}$ SE $\frac{1}{4}$ SE $\frac{1}{4}$, NE $\frac{1}{4}$ SE $\frac{1}{4}$, N $\frac{1}{2}$ SE $\frac{1}{4}$ SE $\frac{1}{4}$, Sec. 35, T. 7N, R. 40E.	154	5.25
George Bishoff	E. 50 rods W $\frac{1}{2}$ SE $\frac{1}{4}$, Sec. 35, T. 7N, R. 40E.	133	4.54
Ruben Bishoff	Tax 16, Sec. 35, T. 7N, R. 40E	45	1.53
Floyd Gardner	SW $\frac{1}{4}$ NW $\frac{1}{4}$, NW $\frac{1}{4}$ SW $\frac{1}{4}$, Sec. 36, T. 7N, R. 40E.	163	5.56
Gene Brower	Tax 15, Sec. 35. T. 7N, R. 40E.	10	.34
<u>BIGLER SLOUGH</u>			
Doyle Otteson	Lot 4, SW $\frac{1}{4}$ NW $\frac{1}{4}$, Sec. 1, T. 6N, R. 40E.	305	10.41
Milton Wilding	W $\frac{1}{2}$ Lot 1, W $\frac{1}{2}$ SW $\frac{1}{4}$, NE $\frac{1}{4}$, Sec. 2, T. 6N, R. 40E.	113	3.86-
William Pincock	E $\frac{1}{2}$ Lot 1, E $\frac{1}{2}$ SE $\frac{1}{4}$ NE $\frac{1}{4}$, Sec. 2, T. 6N, R. 40E.	113	3.86-
J. Wayne Stevens	SW $\frac{1}{4}$ NW $\frac{1}{4}$, NW $\frac{1}{4}$ SW $\frac{1}{4}$, Sec. 10, SE $\frac{1}{4}$ NE $\frac{1}{4}$, NE $\frac{1}{4}$ SE $\frac{1}{4}$, Sec. 9, SW $\frac{1}{4}$ SE $\frac{1}{4}$, Sec. 15, Sec. 22, T. 6N, R. 44E; SE $\frac{1}{4}$, Sec. 12, NE $\frac{1}{4}$, Sec. 13, T. 6N, R. 42E.	393	13.41
O. J. Neeley Ranch, Inc.	NE $\frac{1}{4}$, N $\frac{1}{2}$ NW $\frac{1}{4}$, SE $\frac{1}{4}$ NW $\frac{1}{4}$, Sec. 19, SW $\frac{1}{4}$ NW $\frac{1}{4}$, S $\frac{1}{2}$, Sec. 18, SW $\frac{1}{4}$, Sec. 17, T. 6N, R. 43E.	0	0
Brent E. & E. Blair Covington	W $\frac{1}{2}$ SW $\frac{1}{4}$, SE $\frac{1}{4}$, Sec. 1, NE $\frac{1}{4}$ NE $\frac{1}{4}$, S $\frac{1}{2}$ NE $\frac{1}{4}$, SE $\frac{1}{4}$ NW $\frac{1}{4}$, N $\frac{1}{2}$ SW $\frac{1}{4}$, NE $\frac{1}{4}$ SE $\frac{1}{4}$, Sec. 11, N $\frac{1}{2}$ N $\frac{1}{2}$ SW $\frac{1}{4}$, SE $\frac{1}{4}$ SW $\frac{1}{4}$, SE $\frac{1}{4}$, Sec. 12, W $\frac{1}{2}$ NE $\frac{1}{4}$, N $\frac{1}{2}$ NW $\frac{1}{4}$, Sec. 13, T. 4N, R. 40E; NW $\frac{1}{4}$ Sec. 6, NW $\frac{1}{4}$, Sec. 7, T. 4N, R. 41	483	16.48
TOTAL MADISON COUNTY		8,644	\$294.96

TETON COUNTY

WATER DISTRICT NO. 1

<u>OWNER</u>	<u>T.</u> <u>3N</u>	<u>R.</u> <u>45E</u>	<u>SEC.</u>	<u>DESCRIPTION</u>	<u>TOTAL</u> <u>24-HR</u> <u>SEC. FT.</u>	<u>BILL</u>
Lyle Kay			1	Lot 4	20	.68
Peter H. Wright-Clark			1	N $\frac{1}{2}$ SW $\frac{1}{4}$, SW $\frac{1}{4}$ NW $\frac{1}{4}$	60	2.05
Walter J. McBride			1	E $\frac{1}{2}$ SE $\frac{1}{4}$ SW $\frac{1}{4}$	10	.34
William E. Schiess			12	E $\frac{1}{2}$ NW $\frac{1}{4}$, SE $\frac{1}{4}$ NW $\frac{1}{4}$	60	2.05
Garren Anderson			12	SW $\frac{1}{4}$ NW $\frac{1}{4}$	20	.68
Peter H. Wright-Clark			1	Lots 1, 2, 3 SE $\frac{1}{4}$ NE $\frac{1}{4}$, NE $\frac{1}{4}$ SE $\frac{1}{4}$	80	2.73
Clarence Murdock			1	Tax 2083	10	.34
Kenneth Cooper			1	SE $\frac{1}{4}$ SE $\frac{1}{4}$, Tax 6	20	.68
Laddie Schiess			1	SW $\frac{1}{4}$ SW $\frac{1}{4}$	20	.68
David R. Park			2	NW $\frac{1}{4}$	75	2.56
			3	N $\frac{1}{2}$ NE $\frac{1}{4}$ NE $\frac{1}{4}$	20	.68
Harlan Allen			2	NW $\frac{1}{4}$ SW $\frac{1}{4}$	40	1.37
Leona Daniels			13	SW $\frac{1}{4}$ NW $\frac{1}{4}$, Tax 119	40	1.37
Laura Bressler			2	S $\frac{1}{2}$ SW $\frac{1}{4}$	10	.34
Frank Jones			2	S $\frac{1}{2}$ NE $\frac{1}{4}$ SW $\frac{1}{4}$	20	.68
Audra I. Pence			2	N $\frac{1}{2}$ NE $\frac{1}{4}$ SW $\frac{1}{4}$	20	.68
Thomas W. Cherry			2	N $\frac{1}{2}$ N $\frac{1}{2}$ NE $\frac{1}{4}$	4	.14
Emmil Sherman			2	Tax 1750	9	.31
Delmar Sant			2	Tax 1749	10	.34
Arnold Dertschi			2	Tax 2088	60	2.05
Micky Yamashiro			2	Tax 1309 Tax 687, SE $\frac{1}{4}$ SE $\frac{1}{4}$	30	1.02
Raymond C. Berger			2	Tax 684, 1321	30	1.02
J. E. Lauritzen c/o Gerald F. Winn			2	Tax 881	15	.51
Eugene B. Lynn			3	NW $\frac{1}{4}$	65	2.22
Burton Johnson			3	Tax 12, Lot 2	30	1.02
Eldon A. Johnson			3	SW $\frac{1}{4}$	90	3.07
			4	S $\frac{1}{2}$ NE $\frac{1}{4}$, SE $\frac{1}{4}$ NW $\frac{1}{4}$, Tax 1327		
			10			
Rose Wilson			3	SE $\frac{1}{4}$ NE $\frac{1}{4}$, S $\frac{1}{2}$ NE $\frac{1}{4}$ NE $\frac{1}{4}$	30	1.02

TETON COUNTY (con't)

OWNER	T.	R.	SEC.	DESCRIPTION	TOTAL 24-HR. SEC. FT.	BILL
	3N	45E				
Verl & Wendell Bagley			3	SE $\frac{1}{4}$		
			8	W $\frac{1}{2}$ NE $\frac{1}{4}$, W $\frac{1}{2}$ NE $\frac{1}{4}$ NE $\frac{1}{4}$		
			9	Tax 16, S $\frac{1}{2}$ SE $\frac{1}{4}$		
			16	S $\frac{1}{2}$ SE $\frac{1}{4}$	120	4.09
Wendell Bagley			8	E $\frac{1}{2}$ NE $\frac{1}{4}$ NE $\frac{1}{4}$	15	.51
Art Kearsley			4	NE $\frac{1}{4}$ NW $\frac{1}{4}$, Lot 3, W $\frac{1}{2}$ SW $\frac{1}{4}$	100	3.41
Miles Hastings			14	E $\frac{1}{2}$ SW $\frac{1}{4}$	80	2.73
			23	E $\frac{1}{2}$ NW $\frac{1}{4}$		
Art W. Kearsley			4	E $\frac{1}{2}$ SW $\frac{1}{4}$ S $\frac{1}{2}$ SE $\frac{1}{4}$, NW $\frac{1}{4}$ SE $\frac{1}{4}$	110	3.75
D. E. Lauritzen			2	Tax 1263	10	.34
Raymond Berger			1	SE $\frac{1}{4}$ NW $\frac{1}{4}$, SW $\frac{1}{4}$ NE $\frac{1}{4}$ less Tax 2083	60	2.05
Richard Stewart			1	N $\frac{1}{2}$ SW $\frac{1}{4}$ SE $\frac{1}{4}$	10	.34
Robert Stewart			1	S $\frac{1}{2}$ SW $\frac{1}{4}$ SE $\frac{1}{4}$	10	.34
Ralph Jones			4	N $\frac{1}{2}$ NE $\frac{1}{4}$	60	2.05
Lynn Kearsley			1	W $\frac{1}{2}$ SE $\frac{1}{4}$ SW $\frac{1}{4}$	10	.34
Anderson Dairy			5	E $\frac{1}{2}$ NW $\frac{1}{4}$, N $\frac{1}{2}$ NE $\frac{1}{4}$	80	2.73
Fred Dirksen & Larry Cooke			5	E $\frac{1}{2}$ SE $\frac{1}{4}$	40	1.37
Keith Kunz			5	N $\frac{1}{2}$ SW $\frac{1}{4}$	120	4.09
			6	N $\frac{1}{2}$ SE $\frac{1}{4}$, NE $\frac{1}{4}$ SW $\frac{1}{4}$		
Udall & Wylie			6	S $\frac{1}{2}$ SE $\frac{1}{4}$	120	4.09
			5	S $\frac{1}{2}$ SW $\frac{1}{4}$		
			7	N $\frac{1}{2}$ N $\frac{1}{2}$ NE $\frac{1}{4}$		
			8	N $\frac{1}{2}$ N $\frac{1}{2}$ NW $\frac{1}{4}$		
Ellis Kunz			6	NE $\frac{1}{4}$	80	2.73
Ferren Kinghorn			5	W $\frac{1}{2}$ NW $\frac{1}{4}$	20	.68
Monroe Dustin, Jr.			6	E $\frac{1}{2}$ NW $\frac{1}{4}$	40	1.37
J. Wendell & Verl Bagley			5	W $\frac{1}{2}$ SE $\frac{1}{4}$	30	1.02
Keith Kunz			6	SE $\frac{1}{4}$ SW $\frac{1}{4}$	10	.34
Rodney Taylor			7	S $\frac{1}{2}$ N $\frac{1}{2}$ NE $\frac{1}{4}$, S $\frac{1}{2}$ NE $\frac{1}{4}$	80	2.73
			8	S $\frac{1}{2}$ N $\frac{1}{2}$ NW $\frac{1}{4}$, S $\frac{1}{2}$ NW $\frac{1}{4}$		
Blaine Boyle			7	SE $\frac{1}{4}$	120	4.09
			8	W $\frac{1}{2}$ SW $\frac{1}{4}$		
Gary Wilse			8	SE $\frac{1}{4}$ NE $\frac{1}{4}$	20	.68
Robert Lee Blanchard			8	E $\frac{1}{2}$ SE $\frac{1}{4}$	40	1.37
Horace Kearsley			8	W $\frac{1}{2}$ SE $\frac{1}{4}$	30	1.02
Randal Woolstenhulm			9	NE $\frac{1}{4}$, Tax 15	100	3.41
Kitchner Head			9	E $\frac{1}{2}$ W $\frac{1}{2}$	50	1.71

TETON COUNTY (con't)

OWNER	T.	R.	SEC.	DESCRIPTION	TOTAL 24-HR SEC. FT.	BILL
	3N	45E				
Gary Wilse			9	W $\frac{1}{2}$ NW $\frac{1}{4}$, NW $\frac{1}{4}$ SW $\frac{1}{4}$	60	2.05
Annie M. Hamblin			9	SW $\frac{1}{4}$ SW $\frac{1}{4}$	20	.68
Eric Sprado			10	Tax 1444	20	.68
Eugene W. Ashby			10	Tax 1445	5	.17
Frank McBride			10	Tax 18	40	1.37
Wm. S. Morse, et al			10	Tax 19	40	1.37
Edward Sulper			10	NW $\frac{1}{4}$	80	2.73
Owens & Martins			10	SW $\frac{1}{4}$	80	2.73
Eugene Downer			11	Tax 1641	15	.51
Emil Sherman			11	NE $\frac{1}{4}$ NE $\frac{1}{4}$	20	.68
Phyllis H. Kearsley			11	Tax 377	10	.34
Thomas Ryan, et al			11	Tax 845	15	.51
L. L. Rudd			10	Tax 1328	35	1.19
Mrs. T. W. Cherry			11	Tax 1642, 1643, 744	20	.68
Kenneth Cooper			11	SE $\frac{1}{4}$ NE $\frac{1}{4}$		
			12	N $\frac{1}{2}$ NE $\frac{1}{4}$, SW $\frac{1}{4}$ NE $\frac{1}{4}$	80	2.73
Gattis Construction			12	NW $\frac{1}{4}$ SE $\frac{1}{4}$, SW $\frac{1}{4}$ SE $\frac{1}{4}$	40	1.37
Leon Stratton			11	Tax 1067	20	.68
Phyllis Davis			5	SW $\frac{1}{4}$ NE $\frac{1}{4}$	20	.68
L.S. Kearsley			8	E $\frac{1}{2}$ SW $\frac{1}{4}$	40	1.37
Clyde Hamblin			8	SE $\frac{1}{4}$ NE $\frac{1}{4}$	20	.68
Cleon Ross			13	Tax 1976, 1907	20	.68
Eugene Ross			13	W $\frac{1}{2}$ NE $\frac{1}{4}$, Tax 839, 1197, 1977	80	2.73
Owens & Martins			13	Tax 1198	40	1.37
Sherrill Ross			13	Tax 1973	10	.34
Vaughn Cross			13	Tax 2013	40	1.37
Boyd Moulton			13	E $\frac{1}{2}$ NE $\frac{1}{4}$	40	1.37
Laddie Schiess			12	NW $\frac{1}{4}$ NW $\frac{1}{4}$	20	.68
Claren J. Woolstenhulme			12	SE $\frac{1}{4}$ SW $\frac{1}{4}$	20	.68
Hal Woolstenhulme			11	SW $\frac{1}{4}$ less Tax 377A	70	2.39
William H. Fischer			13	Tax 1630, 1631	60	2.05
			24	Tax 844, W $\frac{1}{2}$ NE $\frac{1}{4}$		

TETON COUNTY (con't)

TETON COUNTY (con't)				TOTAL 24-HR. SEC. FT.	
OWNER	T.	R.	SEC.	DESCRIPTION	BILL
	3N	45E			
Gattis Construction			12	W $\frac{1}{2}$ SW $\frac{1}{4}$, NW $\frac{1}{4}$ SE $\frac{1}{4}$	40 1.37
Gattis Construction			12	NE $\frac{1}{4}$ SW $\frac{1}{4}$	20 .68
LeRoy E. Woolstenhulme			13 24	E $\frac{1}{2}$ SE $\frac{1}{4}$ E $\frac{1}{2}$ NE $\frac{1}{4}$	110 3.75
Leon Rammell			13 24	Tax 1957 Tax 1957	110 3.75
Max Rammell			14	Tax 1987	50 1.71
Merrill Rammell			13 14 24	Tax 1958	90 3.07
Dell Matkin c/o Vaughn Ward			14	W $\frac{1}{2}$ NE $\frac{1}{4}$	40 1.37
Lavana Ross c/o John Owens			14	E $\frac{1}{2}$ NE $\frac{1}{4}$	40 1.37
Max Rammell			23	Tax 1987	80 2.73
Merrill Rammell			23	Tax 1958	30 1.02
Phyllis H. Kearsley			14 23	W $\frac{1}{2}$ SW $\frac{1}{4}$ Tax 40	80 2.73
Jay Calderwood			14	Tax 1542	10 .34
Albert Trail			14	S $\frac{1}{2}$ NW $\frac{1}{4}$, Less Tax 1624	60 2.05
Mike Calderwood			14	Tax 1624	10 .34
Albert Trail			15	NE $\frac{1}{4}$ Less Tax 907	80 2.73
Val Kunz			15	Tax 907, S $\frac{1}{2}$ NW $\frac{1}{4}$	80 2.73
Harlan Allen			15	W $\frac{1}{2}$ SE $\frac{1}{4}$	40 1.37
Thomas Oliver			14 15	NW $\frac{1}{4}$ NW $\frac{1}{4}$ NW $\frac{1}{4}$ SW $\frac{1}{4}$	100 3.41
Helen Fowler			21	W $\frac{1}{2}$ NW $\frac{1}{4}$	40 1.37
John Winger (Victor)			15 22	E $\frac{1}{2}$ SE $\frac{1}{4}$ E $\frac{1}{2}$ NE $\frac{1}{4}$, Tax 37	100 3.41
Thomas K. Woolstenhulme, et al			15	N $\frac{1}{2}$ NW $\frac{1}{4}$	40 1.37
Vernal Parsons			15 21	S $\frac{1}{2}$ SW $\frac{1}{4}$ E $\frac{1}{2}$ NW $\frac{1}{4}$, NW $\frac{1}{4}$ NE $\frac{1}{4}$, S $\frac{1}{2}$ NE $\frac{1}{4}$	100 3.41
Frank McBride			15	NE $\frac{1}{4}$ SW $\frac{1}{4}$	20 .68
Fred W. Blanchard			16	S $\frac{1}{2}$ NE $\frac{1}{4}$ SW $\frac{1}{4}$, Tax 837, 838	50 1.71
Larry Cooke			16 17	N $\frac{1}{2}$ NW $\frac{1}{4}$, SW $\frac{1}{4}$ NW $\frac{1}{4}$, NW $\frac{1}{4}$ SW $\frac{1}{4}$, Tax 1139 S $\frac{1}{2}$ SE $\frac{1}{4}$, NE $\frac{1}{4}$ SE $\frac{1}{4}$	110 3.75

TETON COUNTY (con't)

OWNER	T.	R.	SEC.	DESCRIPTION	TOTAL 24-HR SEC. FT.	BILL
	3N	45E				
Milo Bahr			17	NW $\frac{1}{4}$ SE $\frac{1}{4}$, SW $\frac{1}{4}$ NW $\frac{1}{4}$ E $\frac{1}{2}$ SW $\frac{1}{4}$	80	2.73
Jack Blanchard			16	S $\frac{1}{2}$ SW $\frac{1}{4}$	40	1.37
Larry Cooke			17	E $\frac{1}{2}$ NE $\frac{1}{4}$	40	1.37
Robert L. Blanchard			16	N $\frac{1}{2}$ SE $\frac{1}{4}$, Tax 836	60	2.05
Bob Blanchard			16	Tax 1284	20	.68
Horace Kearsley			17	NW $\frac{1}{4}$ NE $\frac{1}{4}$, Tax 1745	40	1.37
Leon Stratton c/o James Porter			17	SW $\frac{1}{4}$ NE $\frac{1}{4}$	20	.68
Lorin P. Kearsley			17 18	NW $\frac{1}{4}$ NW $\frac{1}{4}$ NE $\frac{1}{4}$ NE $\frac{1}{4}$	40	1.37
Lester E. Moulton			21 22	NE $\frac{1}{4}$ NE $\frac{1}{4}$ NW $\frac{1}{4}$ NW $\frac{1}{4}$	40	1.37
William A. Strong			22	Tax 38, NE $\frac{1}{4}$ NW $\frac{1}{4}$	40	1.37
Vernon Winger			23	Part of W $\frac{1}{2}$ NW $\frac{1}{4}$ Tax 993	40	1.37
	3N	46E				
Geisla Kenyon			19	Tax 1843	60	2.05
Moose Creek Co.			19	Tax 966	20	.68
Karlheing Gottschall			19	Tax 1842	20	.68
Lynn Van Daden			20	Tax 1279	10	.34
Connie Woolstenhulme			19	W $\frac{1}{2}$ NW $\frac{1}{4}$	40	1.37
Siddoway Sheep Company			29	Tax 644	20	.68
	4N	44E				
Oren Furniss			1	Tax 954	40	1.37
Lorin A. Murdock			1 12	Tax 955, N $\frac{1}{2}$ SE $\frac{1}{4}$, SW $\frac{1}{4}$ SE $\frac{1}{4}$ NW $\frac{1}{4}$ NE $\frac{1}{4}$	100	3.41
Calvin Udall			1	SE $\frac{1}{4}$ SE $\frac{1}{4}$	20	.68
Fred Bowen			2	W $\frac{1}{2}$ NW $\frac{1}{4}$ NE $\frac{1}{4}$	10	.34
Udall & Wylie			12	NE $\frac{1}{4}$ NE $\frac{1}{4}$	20	.68
J. Erwin Furniss			1	Tax 1342	20	.68
Neil J. Furniss			1	Tax 1344, 1889	35	1.19
John Furniss			1	Tax 1741	20	.68
Golden Wood			1 12	E $\frac{1}{2}$ SW $\frac{1}{4}$ E $\frac{1}{2}$ NW $\frac{1}{4}$	60	2.05

TETON COUNTY (con't)

TETON COUNTY (con't)					TOTAL 24-HR SEC. FT.	
OWNER	T.	R.	SEC.	DESCRIPTION		COST
	4N	44E				
Edwin Hill			1	W $\frac{1}{2}$ SW $\frac{1}{4}$		
			2	E $\frac{1}{2}$ SE $\frac{1}{4}$	80	2.73
Milo & Lowell Bowen			2	S $\frac{1}{2}$ NE $\frac{1}{4}$	20	.68
Stephen Bates			12	SW $\frac{1}{4}$ NE $\frac{1}{4}$, NE $\frac{1}{4}$ SW $\frac{1}{4}$	20	.68
D. C. Buxton			12	SE $\frac{1}{4}$ NE $\frac{1}{4}$, N $\frac{1}{2}$ SE $\frac{1}{4}$, SE $\frac{1}{4}$ SE $\frac{1}{4}$	40	1.37
J. Farrell Buxton			12	SW $\frac{1}{4}$ SE $\frac{1}{4}$, SE $\frac{1}{4}$ SW $\frac{1}{4}$, W $\frac{1}{2}$ SW $\frac{1}{4}$	80	2.73
O. J. Buxton			13	N $\frac{1}{2}$ SE $\frac{1}{4}$ SE $\frac{1}{4}$, N $\frac{1}{2}$ SE $\frac{1}{4}$, Tax 799, NE $\frac{1}{4}$ SW $\frac{1}{4}$	80	2.73
George Foster			13	S $\frac{1}{2}$ SE $\frac{1}{4}$ SE $\frac{1}{4}$, SW $\frac{1}{4}$ SE $\frac{1}{4}$	30	1.02
Cloyde V. Bates			13	Tax 114, NW $\frac{1}{4}$, N $\frac{1}{2}$ N $\frac{1}{2}$ NE $\frac{1}{4}$	70	2.39
Jacob Zohner c/o Gary Zohner			24	Tax 692	10	.34
	4N	45E				
George Zohner			30	NE $\frac{1}{4}$ NE $\frac{1}{4}$	10	.34
Gary Zohner			19	E $\frac{1}{2}$ SE $\frac{1}{4}$, SE $\frac{1}{4}$ NE $\frac{1}{4}$		
			20	SW $\frac{1}{4}$ NE $\frac{1}{4}$, NW $\frac{1}{4}$ SW $\frac{1}{4}$		
			29	N $\frac{1}{2}$ NW $\frac{1}{4}$	90	3.07
A. C. Christensen			1	N $\frac{1}{2}$ N $\frac{1}{2}$ NE $\frac{1}{4}$	10	.34
Lenace Burnside			1	N $\frac{1}{2}$ S $\frac{1}{2}$ NE $\frac{1}{4}$, S $\frac{1}{2}$ N $\frac{1}{2}$ NE $\frac{1}{4}$	20	.68
David Johnson			1	S $\frac{1}{2}$ S $\frac{1}{2}$ NE $\frac{1}{4}$	10	.34
Mildred Hillman c/o Clair Hillman			1	SE $\frac{1}{4}$	80	2.73
Eugene Toone			1	S $\frac{1}{2}$ NW $\frac{1}{4}$, N $\frac{1}{2}$ SW $\frac{1}{4}$	140	4.78
			2	Tax 1691		
Lyle Murdock			1	N $\frac{1}{2}$ NW $\frac{1}{4}$	40	1.37
Dale & James Price			1	S $\frac{1}{2}$ SW $\frac{1}{4}$	40	1.37
Clarence Murdock			2	SW $\frac{1}{4}$ SE $\frac{1}{4}$	20	.68
Dale Price			2	N $\frac{1}{2}$ SE $\frac{1}{4}$, SE $\frac{1}{4}$ SE $\frac{1}{4}$	60	2.05
Robert E. Griggs, Jr.			2	Lot 4	15	.51
Dr. K. Head			2	Lots 1 & 2	30	1.02
Vern Little			2	SW $\frac{1}{4}$	90	3.07
			3	E $\frac{1}{2}$ SE $\frac{1}{4}$, SW $\frac{1}{4}$ SE $\frac{1}{4}$, SE $\frac{1}{4}$ SW $\frac{1}{4}$		
Leon Weston			3	Lots 2 & 3	40	1.37
Dale Price			3	Lot 4	20	.68

TETON COUNTY (con't)

TETON COUNTY (con't)				TOTAL 24-HR. SEC. FT.	BILL
OWNER	T.	R.	SEC.	DESCRIPTION	
	4N	45E			
Ralph Martin			3	S $\frac{1}{2}$ NW $\frac{1}{4}$, N $\frac{1}{2}$ SW $\frac{1}{4}$, T. 884, S $\frac{1}{2}$ NE $\frac{1}{4}$	120 4.09
Carl Drake			5	W $\frac{1}{2}$ NE $\frac{1}{4}$	40 1.37
Martin Piquet			5	SW $\frac{1}{4}$ SW $\frac{1}{4}$, N $\frac{1}{2}$ SW $\frac{1}{4}$	60 2.05
Morris Josephson			6	S $\frac{1}{2}$ SW $\frac{1}{4}$, SW $\frac{1}{4}$ SE $\frac{1}{4}$	60 2.05
Jay Dell Buxton			7	Lots 1 & 2	40 1.37
Eugene Toone			12	NW $\frac{1}{4}$, N $\frac{1}{2}$ NE $\frac{1}{4}$	100 3.41
Blake Dustin			6	SE $\frac{1}{4}$ NE $\frac{1}{4}$, E $\frac{1}{2}$ SE $\frac{1}{4}$	100 3.41
			5	N $\frac{1}{2}$ NW $\frac{1}{4}$	
Oren Furniss			6	N $\frac{1}{2}$ NE $\frac{1}{4}$	40 1.37
Glenwood Stone			6	SW $\frac{1}{4}$ NE $\frac{1}{4}$, NW $\frac{1}{4}$ SE $\frac{1}{4}$, S $\frac{1}{2}$ NW $\frac{1}{4}$, N $\frac{1}{2}$ SW $\frac{1}{4}$,	60 2.05
Clinton H. Withers			6	Lots 3 & 4	40 1.37
J. D. Buxton			7	NE $\frac{1}{4}$ NW $\frac{1}{4}$, NW $\frac{1}{4}$ NE $\frac{1}{4}$	20 .68
James Egbert			7	Lots 3 & 4	40 1.37
D. C. Burton			7	SE $\frac{1}{4}$ NW $\frac{1}{4}$, SW $\frac{1}{4}$ NE $\frac{1}{4}$	40 1.37
Randy Murdock			9	SE $\frac{1}{4}$	
			23	NW $\frac{1}{4}$	
			10	SW $\frac{1}{4}$ NE $\frac{1}{4}$	60 2.05
Guy Hillman			2	Tax 1073	20 .68
Clair Hillman			2	Tax 768	20 .68
Alvie C. Christensen			9	SW $\frac{1}{4}$	80 2.73
Parley Winger			10	E $\frac{1}{2}$ NE $\frac{1}{4}$, NE $\frac{1}{4}$ SE $\frac{1}{4}$	60 2.05
Silvon Murdock			10	NE $\frac{1}{4}$ SW $\frac{1}{4}$, NW $\frac{1}{4}$ SE $\frac{1}{4}$, SE $\frac{1}{4}$ NW $\frac{1}{4}$	60 2.05
William W. Lewis			10	S $\frac{1}{2}$ SW $\frac{1}{4}$, NW $\frac{1}{4}$ SW $\frac{1}{4}$	100 3.41
			15	NE $\frac{1}{4}$ NW $\frac{1}{4}$	
Eugene Toone			11	NE $\frac{1}{4}$	80 2.73
Eldon Winger			11	N $\frac{1}{2}$ NW $\frac{1}{4}$	40 1.37
Parley Winger			11	S $\frac{1}{2}$ NW $\frac{1}{4}$	40 1.37
Jack W. Hansen			12	SW $\frac{1}{4}$	80 2.73
Roy L. Hillman			12	S $\frac{1}{2}$ NE $\frac{1}{4}$	40 1.37
Jack W. Hansen			12	SE $\frac{1}{4}$	80 2.73

TETON COUNTY (con't)

TETON COUNTY (con't)				TOTAL 24-HR SEC. FT.	
OWNER	T.	R.	SEC.	DESCRIPTION	BILL
	4N	45E			
Grant Kunz			23	N $\frac{1}{2}$ NE $\frac{1}{4}$	
			24	N $\frac{1}{2}$ NW $\frac{1}{4}$, W $\frac{1}{2}$ NE $\frac{1}{4}$	100 3.41
Clarence Kunz (Victor)			14	SW $\frac{1}{4}$	80 2.73
Parley Winger c/o Keith Clements			14	NW $\frac{1}{4}$	80 2.73
Ross Foster (Driggs)			15	SE $\frac{1}{4}$	80 2.73
Parley Winger c/o Keith Clements			15	S $\frac{1}{2}$ NW $\frac{1}{4}$, S $\frac{1}{2}$ NE $\frac{1}{4}$	80 2.73
Sylvon Murdock			15	N $\frac{1}{2}$ NE $\frac{1}{4}$	60 2.05
Randy			15	NW $\frac{1}{4}$ NW $\frac{1}{4}$	
Rednal Inc.			23	NW $\frac{1}{4}$ SW $\frac{1}{4}$	
Max Hammond			23	NE $\frac{1}{4}$ SW $\frac{1}{4}$	60 2.05
Reed Christensen			3	SW $\frac{1}{4}$ SW $\frac{1}{4}$	
			5	Tax 1186	
			22	S $\frac{1}{2}$ NE $\frac{1}{4}$, NE $\frac{1}{4}$ NE $\frac{1}{4}$, NE $\frac{1}{4}$ SE $\frac{1}{4}$	180 6.14
Hugh Hoopes			22	Tax 46, NW $\frac{1}{4}$ SW $\frac{1}{4}$	50 1.71
Max Palmer			22	S $\frac{1}{2}$ SE $\frac{1}{4}$	80 2.73
			27	N $\frac{1}{2}$ NE $\frac{1}{4}$	
Edwin Schiess			17	N $\frac{1}{2}$ NW $\frac{1}{4}$	40 1.37
Duane Kunz			17	S $\frac{1}{2}$ NW $\frac{1}{4}$	40 1.37
Dale Josephson			18	Lot 1, E $\frac{1}{2}$ NW $\frac{1}{4}$	20 .68
Burton Kunz			18	N $\frac{1}{2}$ SE $\frac{1}{4}$, SW $\frac{1}{4}$ SE $\frac{1}{4}$	40 1.37
Rex Miller			19	SE $\frac{1}{4}$ SW $\frac{1}{4}$, SW $\frac{1}{4}$ SE $\frac{1}{4}$	40 1.37
Clarence & Darrell Kunz			29	SW $\frac{1}{4}$ NE $\frac{1}{4}$, SE $\frac{1}{4}$ NW $\frac{1}{4}$ E $\frac{1}{2}$ SW $\frac{1}{4}$ NW $\frac{1}{4}$, E $\frac{1}{2}$ NW $\frac{1}{4}$ S	60 2.05
Grant Kunz			30	S $\frac{1}{2}$ SW $\frac{1}{4}$	40 1.37
Homer Kunz			29	W $\frac{1}{2}$ SW $\frac{1}{4}$ NW $\frac{1}{4}$, W $\frac{1}{2}$ NW $\frac{1}{4}$ SW $\frac{1}{4}$	40 1.37
Mabel Dewey			21	NE $\frac{1}{4}$ NE $\frac{1}{4}$, S $\frac{1}{2}$ NE $\frac{1}{4}$	80 2.73
Dwight C. Stone			23	S $\frac{1}{2}$ NE $\frac{1}{4}$, Tax 45, 1106	80 2.73
Max Hammon			23	Tax 1933, 1934	40 1.37
Donald H. Beard c/o H. B. Hashagen			23	Tax 472, E $\frac{1}{2}$ SE $\frac{1}{4}$	50 1.71
R. S. Dansie			24	S $\frac{1}{2}$ SW $\frac{1}{4}$	40 1.37
Grant Kunz			24	E $\frac{1}{2}$ NE $\frac{1}{4}$, N $\frac{1}{2}$ SE $\frac{1}{4}$ SE $\frac{1}{4}$ SE $\frac{1}{4}$, N $\frac{1}{2}$ SW $\frac{1}{4}$ SE $\frac{1}{4}$	170 5.80
Stan Nelson			24	S $\frac{1}{2}$ SW $\frac{1}{4}$ SE $\frac{1}{4}$	100 3.41
			25	NE $\frac{1}{4}$ NE $\frac{1}{4}$, E $\frac{1}{2}$ SW $\frac{1}{4}$ NE $\frac{1}{4}$ NW $\frac{1}{4}$, Tax 194	

TETON COUNTY (con't)

TETON COUNTY (con't)					TOTAL 24-HR. SEC. FT.	BILL
OWNER	T.	R.	SEC.	DESCRIPTION		
	4N	45E				
Merle G. Kunz			24	S½NW¼, W½NE¼	90	3.07
Merle Kunz			24	N½SW¼	40	1.37
Parley E. Hansen			25	Tax 1377	15	.51
Hal Rasmussen c/o James Merrill			25 26	N½NW¼SW¼ N½NE¼SE¼	60	2.05
Hal Rasmussen c/o Vern Little			25 26	Tax 1378 Tax 1374	65	2.22
Dale Price			13	NW¼NE¼, S½NE¼, NW¼SE¼, NE¼SE¼, NW¼, SW¼	140	4.78
Virgil Beard			13	NE¼NE¼	20	.68
Don Atkinson			13	S½SE¼	40	1.37
Dale & James Price			14	SE¼	80	2.73
Walter Atkinson			25	W½SW¼NE¼ ½ part NW¼NE¼	20	.68
Land Syndication			25 26	SW¼SW¼, S½NW¼SW¼ NE¼, E½SE¼	80	2.73
James O. Kay			26 35	S½NW¼ Tax 596	60	2.05
Ned Hibbert			34 35 26	NE¼SE¼ NW¼SW¼ Tax 469	60	2.05
A. E. Stone			26	NW¼SW¼	20	.68
Ray Gordon			26 27	S½SW¼ S½SE¼	80	2.73
Ross Foster			26	N½NW¼	40	1.37
Boyd Moulton			27	S½NE¼, NW¼	120	4.09
Eunice Williams			29	SW¼SW¼	40	1.37
Hal Rasmussen			27	SW¼, W½NW¼SE¼	90	3.07
Daniel Kirkham			28	SE¼, N½SW¼,	70	2.39
Deloy Brown			27	Tax 1690	10	.34
Marlon Kvigne			27	Tax 1689	40	1.37
Otto A. Powers 578 Highland Dr. Pocatello, Idaho			28 29	S½SW¼, E½NW¼, SW¼NW¼, E½SE¼	100	3.41
Duane Kunz			29 32	SW¼SE¼, SE¼SW¼ SW¼NE¼, Tax 11	65	2.22

TETON COUNTY (con't)

TETON COUNTY (con't)					TOTAL 24-HR SEC. FT.	
OWNER	T.	R.	SEC.	DESCRIPTION		BILL
	4N	45E				
Burton W. Kunz			30	NW $\frac{1}{2}$ NE $\frac{1}{4}$	20	.68
Denton Dustin			30	SW $\frac{1}{2}$ SE $\frac{1}{4}$	20	.68
Marvin H. Williams			30	SE $\frac{1}{2}$ SE $\frac{1}{4}$	20	.68
LeRoy Miller			30	Lot 1, Tax 820	20	.68
Eva Dustin			31	N $\frac{1}{2}$ NE $\frac{1}{4}$	60	2.05
Grant Kunz			31	N $\frac{1}{2}$ NW $\frac{1}{4}$, Tax 822	40	1.37
Edwin E. Schiess			31	Tax 824, 828, 823	50	1.71
William E. Schiess			31	Lot 4, Tax 826, 827	50	1.71
A. M. B. Drake			31 32	S $\frac{1}{2}$ NE $\frac{1}{4}$ NW $\frac{1}{4}$	80	2.73
Homer & Clarence Kunz			31	SE $\frac{1}{4}$, SE $\frac{1}{2}$ NW $\frac{1}{4}$, NE $\frac{1}{2}$ SW $\frac{1}{4}$	100	3.41
Peter Krafka c/o Homer Kunz			32	W $\frac{1}{2}$ SW $\frac{1}{4}$	40	1.37
J. O. Beard			32	W $\frac{1}{2}$ SE $\frac{1}{4}$	40	1.37
Merle Kunz			32	NE $\frac{1}{2}$ NE $\frac{1}{4}$	20	.68
Lloyd Woolstenhulme			33 34	NE $\frac{1}{4}$, NW $\frac{1}{2}$ SE $\frac{1}{4}$, NE $\frac{1}{2}$ NW $\frac{1}{4}$, NW $\frac{1}{2}$ SE $\frac{1}{4}$, NE $\frac{1}{2}$ SW $\frac{1}{4}$	110	3.75
John K. Bagley			35	SW $\frac{1}{2}$ SW $\frac{1}{4}$, E $\frac{1}{2}$ SW $\frac{1}{4}$	60	2.05
Vernal Parsons			32	NE $\frac{1}{2}$ SW $\frac{1}{4}$	20	.68
L. B. Moulton			32	SE $\frac{1}{2}$ SW $\frac{1}{4}$	20	.68
Eugene B. Lynn			33	NE $\frac{1}{2}$ SE $\frac{1}{4}$	20	.68
Brent Moulton			33	S $\frac{1}{2}$ SE $\frac{1}{4}$, SW $\frac{1}{2}$ NW $\frac{1}{4}$	60	2.05
John K. Bagley			34	SE $\frac{1}{2}$ SW $\frac{1}{4}$, S $\frac{1}{2}$ SE $\frac{1}{4}$	60	2.05
Dr. K. Head			34	NW $\frac{1}{2}$ SW $\frac{1}{4}$, S $\frac{1}{2}$ NW $\frac{1}{4}$	60	2.05
Merle G. Kunz			34	N $\frac{1}{2}$ NW $\frac{1}{4}$, N $\frac{1}{2}$ NE $\frac{1}{4}$	80	2.73
Stan Nelson			34	S $\frac{1}{2}$ NE $\frac{1}{4}$	40	1.37
James Albiston			35	Tax 598	20	.68
T. W. Cherry			35	Tax 597, NW $\frac{1}{4}$	30	1.02
Peter H. Wright-Clark			36	E $\frac{1}{2}$ E $\frac{1}{2}$ NW $\frac{1}{4}$, W $\frac{1}{2}$ NE $\frac{1}{4}$, SE $\frac{1}{4}$, SE $\frac{1}{2}$ SW $\frac{1}{4}$	110	3.75
Lyle Kay			36	N $\frac{1}{2}$ SW $\frac{1}{4}$, SW $\frac{1}{2}$ SW $\frac{1}{4}$	60	2.05
Vern Little			36	E $\frac{1}{2}$ NE $\frac{1}{4}$	40	1.37

TETON COUNTY (con't)

<u>OWNER</u>	<u>T.</u>	<u>R.</u>	<u>SEC.</u>	<u>DESCRIPTION</u>	<u>TOTAL 24-HR SEC. FT.</u>	<u>BILL</u>
	<u>4N</u>	<u>45E</u>				
Gloria Parrish			25 36	E $\frac{1}{2}$ SE $\frac{1}{4}$ W $\frac{1}{2}$ NW $\frac{1}{4}$, W $\frac{1}{2}$ E $\frac{1}{2}$ NW $\frac{1}{4}$	165	5.63
	<u>4N</u>	<u>46E</u>				
Ned Hibbert			5	Lot 1, 2, Tax 91	70	2.39
Delmar Hill			5	Tax 92, Lot 5, NE $\frac{1}{4}$ SW $\frac{1}{4}$	60	2.05
Boyd E. Bowles			5	Lot 6, SE $\frac{1}{4}$ SW $\frac{1}{4}$	40	1.37
Basil Hill			5 6	W $\frac{1}{2}$ NW $\frac{1}{4}$ SE $\frac{1}{4}$ NE $\frac{1}{4}$	60	2.05
Clint Larson c/o R. F. Hanson			5	W $\frac{1}{2}$ SW $\frac{1}{4}$	40	1.37
Boyd Bowles			6	Lot 1	20	.68
Daniel Larson			6	W $\frac{1}{2}$ SW $\frac{1}{4}$ NE $\frac{1}{4}$, E $\frac{1}{2}$ SE $\frac{1}{4}$ N NW $\frac{1}{4}$ SE $\frac{1}{4}$	40	1.37
George Jensen			6	Lot 2, E $\frac{1}{2}$ SW $\frac{1}{4}$ NE $\frac{1}{4}$	50	1.71
Wayne Schiess			6	Lots 5, 4, 6	110	3.75
David Clair Hillman			6	SE $\frac{1}{4}$ SW $\frac{1}{4}$, Lot 7	40	1.37
Clint A. Jorgensen			6	E $\frac{1}{2}$ SE $\frac{1}{4}$	40	1.37
E. Wayne Schiess			6	NE $\frac{1}{4}$ SW $\frac{1}{4}$	20	.68
Clair Hillman			7	Lot 2	20	.68
Don Penfold			7 8	E $\frac{1}{2}$ NE $\frac{1}{4}$, E $\frac{1}{2}$ SE $\frac{1}{4}$, SW $\frac{1}{4}$ NE $\frac{1}{4}$, SE $\frac{1}{4}$ NW $\frac{1}{4}$, W $\frac{1}{2}$ NW $\frac{1}{4}$, S $\frac{1}{2}$ SW $\frac{1}{4}$, NW $\frac{1}{4}$ SW $\frac{1}{4}$	220	7.51
Wilford Jacobson			7	NE $\frac{1}{4}$ SW $\frac{1}{4}$, NW $\frac{1}{4}$ SE $\frac{1}{4}$	40	1.37
Clair Hillman			7	Lot 1 less Tax 1538	20	.68
Virgil Beard			7 18	Lots 3 & 4 Lot 1	60	2.05
John Sessions (Driggs)			7	SE $\frac{1}{4}$ SW $\frac{1}{4}$, SW $\frac{1}{4}$ SE $\frac{1}{4}$	40	1.37
Otto Weston			8	Lots 1 & 2	40	1.37
Sharon D. Booth			7	N $\frac{1}{2}$ NE $\frac{1}{4}$ NW $\frac{1}{4}$	10	.34
Aleata Delaney			7	S $\frac{1}{2}$ NE $\frac{1}{4}$ NW $\frac{1}{4}$	10	.34
Rosemary Morrell			7	N $\frac{1}{2}$ NW $\frac{1}{4}$ NE $\frac{1}{4}$	10	.34
Larry Booth			7	S $\frac{1}{2}$ NW $\frac{1}{4}$ NE $\frac{1}{4}$	10	.34
Ernest Weston			8	E $\frac{1}{2}$ NW $\frac{1}{4}$	40	1.37
Boyd Bowles			8	Lots 3 & 4, NE $\frac{1}{4}$ SW $\frac{1}{4}$	60	2.05

TETON COUNTY (con't)

TETON COUNTY (con't)					TOTAL 24-HR	
OWNER	T.	R.	SEC.	DESCRIPTION	SEC. FT.	COST
Arthur Bowles			17	Lot 1, NE $\frac{1}{2}$ NW $\frac{1}{2}$	40	1.37
R. R. West			17	S $\frac{1}{2}$ SW $\frac{1}{2}$, Lot 4	100	3.41
			18	S $\frac{1}{2}$ SE $\frac{1}{2}$		
Clifton Yearsley			17	NW $\frac{1}{2}$ NW $\frac{1}{2}$	20	.68
Mark Zohner			17	N $\frac{1}{2}$ SW $\frac{1}{2}$, S $\frac{1}{2}$ NW $\frac{1}{2}$, Lot 2 & 3	80	2.73
Bill D. Hanson			18	Tax 1695	40	1.37
Reed Smith			18	E $\frac{1}{2}$ NW $\frac{1}{2}$, W $\frac{1}{2}$ W $\frac{1}{2}$ NE $\frac{1}{2}$	40	1.37
Dale Price			18	NE $\frac{1}{2}$ SW $\frac{1}{2}$, N $\frac{1}{2}$ SE $\frac{1}{2}$, Lots 2 & 3	80	2.73
Don D. Atkinson			18	S $\frac{1}{2}$ SW $\frac{1}{2}$	80	2.73
			19	N $\frac{1}{2}$ NW $\frac{1}{2}$		
Vernal Foster			19	N $\frac{1}{2}$ NE $\frac{1}{2}$	40	1.37
Leo E. Nikolas			19	S $\frac{1}{2}$ NE $\frac{1}{2}$	40	1.37
R. R. West			19	SE $\frac{1}{2}$	80	2.73
Merle G. Kunz			19	Lot 4	40	1.37
			30	Lot 1		
David J. Shakes			30	Tax 1605	20	.68
Gloria Parrish			30	Tax 1789	40	1.37
Charles M. Parrish			30	NE $\frac{1}{2}$ SW $\frac{1}{2}$; Lot 7 & 8, NW $\frac{1}{2}$ SE $\frac{1}{2}$	80	2.73
E. Hal Rasmussen c/o Vern Little			31	Lots 1 & 2	40	1.37
Eugene B. Lynn			30	Lot 4, SE $\frac{1}{2}$ SW $\frac{1}{2}$	40	1.37
Clarence Kunz			19	S $\frac{1}{2}$ NW $\frac{1}{2}$, N $\frac{1}{2}$ SW $\frac{1}{2}$	80	2.73
Daniel B. Jones			19	SE $\frac{1}{2}$ SW $\frac{1}{2}$	24	.82
	<u>5N</u>	<u>44E</u>				
J. Lynn Bevan			1	W $\frac{1}{2}$ SW $\frac{1}{2}$	40	1.37
Ray Sorensen			1	SE $\frac{1}{2}$, E $\frac{1}{2}$ SW $\frac{1}{2}$		
			12	S $\frac{1}{2}$ NE $\frac{1}{2}$, N $\frac{1}{2}$ SE $\frac{1}{2}$, NE $\frac{1}{2}$ SW $\frac{1}{2}$, SE $\frac{1}{2}$ NW $\frac{1}{2}$	120	4.09
James E. Hatch			2	SE $\frac{1}{2}$ SW $\frac{1}{2}$, SW $\frac{1}{2}$ SE $\frac{1}{2}$	20	.68
Richard Egbert			2	NW $\frac{1}{2}$, E $\frac{1}{2}$ SE $\frac{1}{2}$, N $\frac{1}{2}$ SW $\frac{1}{2}$ SW $\frac{1}{2}$ SW $\frac{1}{2}$	80	2.73
Murel H. Kay			4	Tax 726, 729, SE $\frac{1}{2}$ SE $\frac{1}{2}$	90	3.07
Vernal Kay			4	Tax 727, 728	60	2.05

TETON COUNTY (con't)

OWNER	T.	R.	SEC.	DESCRIPTION	TOTAL 24-HR SEC. FT.	BILL
	5N	44E				
Donald Jardine			4 9 10	Tax 725 NE $\frac{1}{4}$, Tax 1224 NE $\frac{1}{4}$	120	4.09
Echo, Inc. Earl Hoopes			6	E $\frac{1}{2}$ SE $\frac{1}{4}$	20	.68
Gary Lerwell			9	Tax 1780	20	.68
Harold Lerwell			9	S $\frac{1}{2}$, Tax 1781	60	2.05
J. Lynn Bevan			11 12	SW $\frac{1}{4}$, NE $\frac{1}{4}$ NE $\frac{1}{4}$, W $\frac{1}{2}$ NW $\frac{1}{4}$	80	2.73
Floyd Bagley			15	SE $\frac{1}{4}$	50	1.71
Raymond Ripplinger			22 35	SE $\frac{1}{4}$ E $\frac{1}{2}$ SE $\frac{1}{4}$	100	3.41
Floyd Bagley			22 27	NE $\frac{1}{4}$ NE $\frac{1}{4}$, NE $\frac{1}{4}$ NW $\frac{1}{4}$	120	4.09
Nona H. Ripplinger			26	SW $\frac{1}{4}$	80	2.73
Weston Ripplinger			26	SE $\frac{1}{4}$	80	2.73
Fred Bowen			35	W $\frac{1}{2}$ SE $\frac{1}{4}$	40	1.36
Ivan Kay			36	N $\frac{1}{2}$ State Contract	80	2.73
Lorin Murdock			36	W $\frac{1}{2}$ SW $\frac{1}{4}$	40	1.36
	5N	45E				
Arlin W. Knight			10	N $\frac{1}{2}$ NE $\frac{1}{4}$	40	1.36
Dean W. Knight			11	N $\frac{1}{2}$ NW $\frac{1}{4}$	40	1.36
Joyce Rowberry			10	SW $\frac{1}{4}$	80	2.73
Erma Egbert			10 11	S $\frac{1}{2}$ NE $\frac{1}{4}$ S $\frac{1}{2}$ NW $\frac{1}{4}$	80	2.73
Gail A. Sheppherd			10 11	S $\frac{1}{2}$ SE $\frac{1}{4}$ S $\frac{1}{2}$ SW $\frac{1}{4}$	80	2.73
Earl Hamblin			10 11	N $\frac{1}{2}$ SE $\frac{1}{4}$ N $\frac{1}{2}$ SW $\frac{1}{4}$	80	2.73
Grant Packer			12	E $\frac{1}{2}$ NW $\frac{1}{4}$ SW $\frac{1}{4}$, NE $\frac{1}{4}$ SW $\frac{1}{4}$	30	1.02
George C. Hatch			11	W $\frac{1}{2}$ NW $\frac{1}{4}$ NE $\frac{1}{4}$	15	.51
Jay Dell Butler			11 12	E $\frac{1}{2}$ NW $\frac{1}{4}$ NE $\frac{1}{4}$, NE $\frac{1}{4}$ NE $\frac{1}{4}$ N $\frac{1}{2}$ NW $\frac{1}{4}$	150	5.12
Troy Butler			11	S $\frac{1}{2}$ NE $\frac{1}{4}$	40	1.36
Elwin Butler			12	S $\frac{1}{2}$ NW $\frac{1}{4}$, NE $\frac{1}{4}$	80	2.73

TETON COUNTY (con't)

TETON COUNTY (con't)					TOTAL 24-HR SEC. FT.	BILL
OWNER	T.	R.	SEC.	DESCRIPTION		
	5N	45E				
Lowell Curtis			11	S½SE¼	40	1.36
Rex Rigby			11	N½SE¼	40	1.36
Floyd Bagley			12	SE¼		
			13	SE¼, Tax 787	240	8.19
			24	NE¼		
Barbara Dittmore			13	Tax 781	50	1.71
William A. Strong			13	NW¼		
			14	NE¼	160	5.46
Calvin G. Kite			14	N½NW¼	40	1.36
Lowell Curtis			12	S½SW¼, W½NW¼SW¼	50	1.71
L. H. Little			14	S½NW¼	160	5.46
			15	E½NE¼, N½SE¼, N½SW¼		
Reese Chambers			13	SW¼		
			14	SE¼	120	4.09
Daniel J. Leatham			14	N½SW¼	80	2.73
			15	S½SW¼		
Lavell Johnson			14	S½SW¼	40	1.36
John E. Hatch			23	N½NW¼ less Tax 1816	40	1.36
Leroy Fowler			23	Tax 1816	10	.34
Warren O. Erbe			23	Tax 1433	20	.68
			24	Tax 1433		
Alvin Dalley			23	Tax 1379	60	2.05
			24	Tax 1379		
Lavell Johnson			15	SE¼SE¼	20	.68
John Sperry			15	NW¼, E½NE¼	80	2.73
Lavell Johnson			22	E½NE¼, NW¼	160	5.46
			23	N½SW¼, S½NW¼		
Dan Leatham			15	SW¼SE¼	20	.68
J. Lynn Bevan			19	E½SW¼, E½NW¼, NE¼	60	2.05
Theodore E. Bloch			19	N½SE¼, SE¼SE¼	40	1.36
Clinton H. Withers			19	Lot 4	100	3.41
			30	NW¼		
			31	S½SW¼		
Ralph Martin			22	W½NE¼, NW¼SE¼, NE¼SW¼	80	2.73
Lowell Curtis			22	S½SE¼	40	1.36

TETON COUNTY (con't)

OWNER	- T. - R.	SEC.	DESCRIPTION	TOTAL 24-HR. SEC. FT.	BILL
	<u>5N</u> <u>45E</u>				
Byron J. Curtis c/o Lowell Curtis		22 23 26 27	NE $\frac{1}{4}$ SE $\frac{1}{4}$ S $\frac{1}{2}$ SW $\frac{1}{4}$ Tax 568 E $\frac{1}{2}$ NE $\frac{1}{4}$, SW $\frac{1}{4}$ NE $\frac{1}{4}$, N $\frac{1}{2}$ SE $\frac{1}{4}$	160	5.46
E. L. Casper		23 24	NE $\frac{1}{4}$ NW $\frac{1}{4}$	160	5.46
Phoebe Christensen		24 25	S $\frac{1}{2}$ SE $\frac{1}{4}$ SE $\frac{1}{4}$, NE $\frac{1}{4}$ less Tax 1673, Tax 1567, 1569	200	6,82
Alvin Dalley		25	N $\frac{1}{2}$ NW $\frac{1}{4}$	40	1.36
Milton Butler		25 26	Tax 560, 1569, SW $\frac{1}{4}$ NW $\frac{1}{4}$, Tax 841, 514	70	2.39
Tracy Collins		25	S $\frac{1}{2}$ NW $\frac{1}{4}$	40	1.36
Ross Foster		26	Tax 66, 134, 135	40	1.36
Cleo Kirkham		27	NE $\frac{1}{4}$ NW $\frac{1}{4}$	20	.68
Dale Price		26 33 34	Part NW $\frac{1}{4}$ NE $\frac{1}{4}$, Tax 1502, Part SW $\frac{1}{4}$ NE $\frac{1}{4}$ SE $\frac{1}{4}$ SW $\frac{1}{4}$	180	6.14
Dave Bergener		26	Tax 842, 515	10	.34
George H. Foster		26	Tax 136, 137	10	.34
George Spencer		26	Tax 133	20	.68
Steve Harrop		27	S $\frac{1}{2}$ SE $\frac{1}{4}$	40	1.36
Dale Price		26	NW $\frac{1}{4}$ SW $\frac{1}{4}$, Tax 146	110	3.75
W. J. Casper		30	S $\frac{1}{2}$ SE $\frac{1}{4}$, NW $\frac{1}{4}$ SE $\frac{1}{4}$, NE $\frac{1}{4}$ SW $\frac{1}{4}$	80	2.73
Mabel Buxton		30	S $\frac{1}{2}$ SW $\frac{1}{4}$, NE $\frac{1}{4}$ SE $\frac{1}{4}$	60	2.05
Mabel J. Buxton		31	N $\frac{1}{2}$ NW $\frac{1}{4}$	40	1.36
Ivan Kay		31	Lot 2, SE $\frac{1}{4}$ NW $\frac{1}{4}$, S $\frac{1}{2}$ NE $\frac{1}{4}$	40	1.36
Oren Furniss		31	SE $\frac{1}{4}$, Lot 3	40	1.36
Alvie Christensen		35 36	Tax 1215, NE $\frac{1}{4}$ SE $\frac{1}{4}$ S $\frac{1}{2}$ SW $\frac{1}{4}$	60	2.05
Val Christensen		35 36	SW $\frac{1}{4}$ NW $\frac{1}{4}$ S $\frac{1}{2}$ NW $\frac{1}{4}$, N $\frac{1}{2}$ SW $\frac{1}{4}$	40	1.36
Blake Dustin		32	W $\frac{1}{2}$ SE $\frac{1}{4}$	40	1.36

TETON COUNTY (con't)

OWNER	T.	R.	SEC.	DESCRIPTION	TOTAL 24-HR SEC. FT.	BILL
	5N	45E				
Cooperative Sec. Corp.			35	Tax 1385	40	1.36
Mark E. Christensen			34	NW $\frac{1}{4}$, NW $\frac{1}{4}$ NE $\frac{1}{4}$	40	1.36
Mark J. Zohner			34	SE $\frac{1}{4}$ SE $\frac{1}{4}$, S $\frac{1}{2}$ NE $\frac{1}{4}$ SE $\frac{1}{4}$	30	1.02
Gordon Sorenson			34	W $\frac{1}{2}$ SE $\frac{1}{4}$	40	1.36
Grant Grover			35	Tax 1612	20	.68
Robert E. Griggs, Jr.			35	Tax 936	20	.68
Dr. K. Head			35	S $\frac{1}{2}$ SE $\frac{1}{4}$	40	1.36
Ezra Murdock			36	SE $\frac{1}{4}$	40	1.36
	5N	46E				
Ray Durtschi			8	Tax 1236	40	1.36
Earl Bainbridge			8	Tax 1237	20	.68
Examiner Realty			7	N $\frac{1}{2}$ NE $\frac{1}{4}$	40	1.36
Robert I. Lucas			7	Tax 1793	20	.68
Floyd Bagley			7 19	S $\frac{1}{2}$ SW $\frac{1}{4}$, NW $\frac{1}{4}$ SW $\frac{1}{4}$ NW $\frac{1}{4}$	120	4.09
Joe Peacock			7 8	N $\frac{1}{2}$ SE $\frac{1}{4}$ Tax 99, Tax 112	80	2.73
Examiner Realty			7	S $\frac{1}{2}$ N $\frac{1}{2}$	60	2.05
Herman Hastings			17	NW $\frac{1}{4}$, Lots 1 & 2	20	4.09
Teton Targhee Ranch			17 18	N $\frac{1}{2}$ SW $\frac{1}{4}$, Lots 3 & SE $\frac{1}{4}$	160	5.46
Franz Mel Hammond			17	S $\frac{1}{2}$ SW $\frac{1}{4}$	40	1.36
Floyd S. Bagley			18	W $\frac{1}{2}$	120	4.09
Twinot, Inc.			18 7	NE $\frac{1}{4}$ S $\frac{1}{2}$ SE $\frac{1}{4}$	120	4.09
Targhee Ranches Ltd.			19	NE $\frac{1}{4}$, N $\frac{1}{2}$ SE $\frac{1}{4}$ less Tax 1664	120	4.09
Ray Moss (Driggs)			20 29	Tax 105, N $\frac{1}{2}$ NW $\frac{1}{4}$, Tax 1196 Tax 111	80	2.73
Byron Christensen			19 20	S $\frac{1}{2}$ S $\frac{1}{2}$ S $\frac{1}{2}$ NW $\frac{1}{4}$, Tax 1191, Tax 104, SW $\frac{1}{4}$ SW $\frac{1}{4}$	160	5.46
Targhee Investment Ventures			20	Lots 1, 2 & 3 Tax 1190	40	1.36
Wayne Wright			29	Tax 1270	40	1.36

TETON. COUNTY (con't)

OWNER	T.	R.	SEC.	DESCRIPTION	TOTAL 24-HR SEC. FT.	BILL
	5N	46E				
Fred Weston			29	Part Lot 4, S $\frac{1}{2}$ SW $\frac{1}{4}$		
			30	SE $\frac{1}{4}$ SE $\frac{1}{4}$	70	2.39
Willis Moffat			29	Tax 106	30	1.02
Boyd Bowles			29	Tax 107, 108	60	2.05
R. O. Christensen			30	N $\frac{1}{2}$ SE $\frac{1}{4}$, NE $\frac{1}{4}$ SW $\frac{1}{4}$	60	2.05
Lorraine Grover			30	NE $\frac{1}{4}$ NE $\frac{1}{4}$	20	.68
Lorraine Grover			30	Tax 991, S $\frac{1}{2}$ NE $\frac{1}{4}$	40	1.36
Bryce Sorenson			30	SW $\frac{1}{4}$ SE $\frac{1}{4}$	20	.68
Douglas P. Sorenson			31	N $\frac{1}{2}$ NE $\frac{1}{4}$	40	1.36
Neb Hibbert			31	NE $\frac{1}{4}$ SW $\frac{1}{4}$, NW $\frac{1}{4}$ NE $\frac{1}{4}$ NE $\frac{1}{4}$ NE $\frac{1}{4}$ less 1 1831, NW $\frac{1}{4}$	240	8.19
			32	N $\frac{1}{2}$ NW $\frac{1}{4}$, Tax 10 Tax 1011		
Phil Hathaway			31	NW $\frac{1}{4}$ SW $\frac{1}{4}$	20	.68
Bill Hansen			31	S $\frac{1}{2}$ SE $\frac{1}{4}$	40	1.36
Basil Hill			32	S $\frac{1}{2}$ SW $\frac{1}{4}$, Lots 3 4	60	2.05
Leon Weston			31	S $\frac{1}{2}$ SW $\frac{1}{4}$	40	1.36
Walter Durtschi			32	Lot 1	20	.68
Wayne Wright			32	Lot 2	20	.68
	6N	44E				
G. W. Bithel			26	S $\frac{1}{2}$ SW $\frac{1}{4}$, W $\frac{1}{2}$ NW $\frac{1}{4}$	60	2.05
Elvin McCulloch			2	N $\frac{1}{2}$, N $\frac{1}{2}$ S $\frac{1}{2}$	118	4.03
			34	N $\frac{1}{2}$ S $\frac{1}{2}$, SE $\frac{1}{4}$ SE $\frac{1}{4}$, SE $\frac{1}{4}$ NE $\frac{1}{4}$, SW $\frac{1}{4}$ NW $\frac{1}{4}$		
	7N	43E				
Shayne Linderman			15	E $\frac{1}{2}$		
			21	all	0	0
			22	all		
			24	SW $\frac{1}{4}$, W $\frac{1}{2}$ SE $\frac{1}{4}$		
Ray Brown			25	NW $\frac{1}{4}$		
	7N	44E	19	Lots 2 & 3, NW $\frac{1}{4}$ SW $\frac{1}{4}$,		
			20	S $\frac{1}{2}$ NW $\frac{1}{4}$, SW $\frac{1}{4}$, 1		
			29	NW $\frac{1}{4}$, pt of NE $\frac{1}{4}$	266	9.08
TETON COUNTY REGULAR TOTAL					23,666	\$807.55

Teton County - continued

Teton County - continued					TOTAL 24-HR. SEC. FT.	BILL
OWNER	T.	R.	SEC.	DESCRIPTION		
<u>Leigh, Swamp, Cache, & Spring Creeks</u>						
	<u>5N</u>	<u>45E</u>				
John Reilley			3	SE $\frac{1}{4}$	120	4.10
Alfred Ricks			6	Lot 1	60	2.05
Francis Williams			5	E $\frac{1}{2}$ SE $\frac{1}{4}$, SW $\frac{1}{4}$ SE $\frac{1}{4}$, SE $\frac{1}{4}$ SW $\frac{1}{4}$	160	5.40
Floyd Bagley			6	W $\frac{1}{2}$	200	6.82
Ralph Ure			7	Tax 1767	120	4.10
Donald Eck			6	Tax 1195, Tax 4	120	4.10
Herb Phillips			22	W $\frac{1}{2}$ SE $\frac{1}{4}$, SE $\frac{1}{4}$ SW $\frac{1}{4}$	180	6.14
	<u>5N</u>	<u>44E</u>				
Dale Breckenridge			1	N $\frac{1}{2}$ NE $\frac{1}{4}$, N $\frac{1}{2}$ NW $\frac{1}{4}$	240	8.19
Jim Breckenridge			2 1	E $\frac{1}{2}$ NE $\frac{1}{4}$ S $\frac{1}{2}$ NE $\frac{1}{4}$, S $\frac{1}{2}$ NW $\frac{1}{4}$	270	9.21
Richard A. Egbert			2	E $\frac{1}{2}$ SE $\frac{1}{4}$	120	4.10
Harold K. Dunn			12	SE $\frac{1}{4}$ SE $\frac{1}{4}$	50	1.71
Talmadge Mickelsen			13	N $\frac{1}{2}$ SE $\frac{1}{4}$	120	4.10
Floyd Bagley			15 22	S $\frac{1}{2}$ NE $\frac{1}{4}$, SE $\frac{1}{4}$ NE $\frac{1}{4}$	180	6.14
	<u>5N</u>	<u>45E</u>				
Allen L. Miller			2	Tax 1698	60	2.05
Valley Bank			1 2	N $\frac{1}{2}$ Lot 1	100	3.41
Vernal Lofthouse			2	Lots 3 & 4	120	4.10
John Stewart			2	Tax 1670	20	.68
Lorna L. Fullmer			2	Tax 1697	60	2.05
Douglas M. Alvard			2	Tax 52	60	2.05
Earl Spencer, Idaho Falls			3	S $\frac{1}{2}$ N $\frac{1}{2}$	170	5.80
John J. Stewart			3	N $\frac{1}{2}$ S $\frac{1}{2}$	170	5.80
Arnold Kunz			3	N $\frac{1}{2}$ N $\frac{1}{2}$	170	5.80
Martin Hansen			3	S $\frac{1}{2}$ SW $\frac{1}{4}$	120	4.10
Clem Hansen			3	S $\frac{1}{2}$ SE $\frac{1}{4}$	120	4.10
Donald Lundblade			4	N $\frac{1}{2}$ NE $\frac{1}{4}$	120	4.10
Bessie Fullmer Wilson			4	S $\frac{1}{2}$ NE $\frac{1}{4}$	120	4.10
Arden Klingler			4	SE $\frac{1}{4}$	230	7.85
Susie Buxton			4	E $\frac{1}{2}$ NW $\frac{1}{4}$, SW $\frac{1}{4}$ NW $\frac{1}{4}$	170	5.80

TETON COUNTY (con't)

TETON COUNTY (con't)						TOTAL 24-HR. SEC. FT.	BILL
CREEKS	T.	R.	SEC.	DESCRIPTION			
OWNER							
	5N	45E	4	Tax 971	20		.68
Edward Hemsley			4	Tax 1795	170		5.80
Edward Hemsley			9	N $\frac{1}{2}$ NE $\frac{1}{4}$ (State Contract)	120		4.10
Y. W. Hanami			5	Lot 1	60		2.05
Richard A. Egbert			5	SW $\frac{1}{2}$ NW $\frac{1}{4}$	60		2.05
Darwin Baxter			5	E $\frac{1}{2}$ NW $\frac{1}{4}$, S $\frac{1}{2}$ NE $\frac{1}{4}$, Lot 2, NE $\frac{1}{4}$ SW $\frac{1}{4}$	600		20.47
James Hatch			9	NW $\frac{1}{4}$			
Glendon & Kerry Gee			5	SE $\frac{1}{4}$, S $\frac{1}{2}$ SW $\frac{1}{4}$	360		12.28
Floyd Hansen			6	Lots 1 & 2	120		4.10
Mack Bell			6	SE $\frac{1}{4}$	240		8.19
Jim Breckenridge			6	Lot 5	40		1.36
William E. Crowell			6	S $\frac{1}{2}$ NE $\frac{1}{4}$	120		4.10
Owen Larsen			6	N $\frac{1}{2}$ Lot 4	30		1.02
Wayne Tibbetts			6	S $\frac{1}{2}$ Lot 3 S $\frac{1}{2}$ Lot 4	120		4.10
Donald McCracken			6	SE $\frac{1}{4}$ NW $\frac{1}{4}$	60		2.05
H.K. Dunn			7	SW $\frac{1}{4}$ NE $\frac{1}{4}$, SE $\frac{1}{4}$ NW $\frac{1}{4}$, NE $\frac{1}{4}$ SW $\frac{1}{4}$, NW $\frac{1}{4}$ SE $\frac{1}{4}$, W $\frac{1}{2}$ SW $\frac{1}{4}$	400		13.65
Talmadge Mickelson			8	E $\frac{1}{2}$ SW $\frac{1}{4}$, SE $\frac{1}{4}$	600		20.47
			9	SW $\frac{1}{4}$			
Darwin Baxter			7	NW $\frac{1}{4}$ NE $\frac{1}{4}$, N $\frac{1}{2}$ NW $\frac{1}{4}$ SW $\frac{1}{4}$ NW $\frac{1}{4}$	240		8.19
Vernice Douglas			7	S $\frac{1}{2}$ SE $\frac{1}{4}$, SE $\frac{1}{4}$ SW $\frac{1}{4}$	200		6.82
			18	NW $\frac{1}{4}$ NW $\frac{1}{4}$			
John Bagley			7	E $\frac{1}{2}$ NE $\frac{1}{4}$, NE $\frac{1}{4}$ SW $\frac{1}{4}$	450		15.36
			8	W $\frac{1}{2}$ W $\frac{1}{2}$			
Vernon Christofferson			17 $\frac{1}{2}$	SE $\frac{1}{4}$ NW $\frac{1}{4}$	450		15.36
			8	NE $\frac{1}{4}$, E $\frac{1}{2}$ NW $\frac{1}{4}$			
David Rushton			9	SE $\frac{1}{4}$	240		8.19
N.J. LeRoy Hansen			9	S $\frac{1}{2}$ NE $\frac{1}{4}$	360		12.28
			10	NW $\frac{1}{4}$			
John Sperry			15	W $\frac{1}{2}$ NE $\frac{1}{4}$	100		3.41
Martin & Chambers			16	Tax 1434	560		19.11
			17	NE $\frac{1}{4}$, SE $\frac{1}{4}$, S $\frac{1}{2}$ SW $\frac{1}{4}$, E $\frac{1}{2}$ NW $\frac{1}{4}$			
Talmadge Mickelson			17	NW $\frac{1}{4}$ SW $\frac{1}{4}$	520		17.74
			18	S $\frac{1}{2}$ NE $\frac{1}{4}$, NW $\frac{1}{4}$			
C.O. Douglas			18	NE $\frac{1}{4}$ NE $\frac{1}{4}$	120		4.10
			17	NW $\frac{1}{4}$ NW $\frac{1}{4}$			

TETON COUNTY (con't)

CREEKS		TOTAL 24-HR		BILL		
OWNER	T. R.	SEC.	DESCRIPTION		SEC. FT.	
	5N	46E				
Examiner Realty Co.		5	NW $\frac{1}{4}$, NW $\frac{1}{4}$ SW $\frac{1}{4}$	160	5.46	
Joseph W. Peacock		5	SW $\frac{1}{4}$ SW $\frac{1}{4}$, Lot 6	420	14.33	
		8	Tax 100, 1126			
		7	N $\frac{1}{2}$ NE $\frac{1}{4}$, N $\frac{1}{2}$ SE $\frac{1}{4}$, NE $\frac{1}{4}$ NW $\frac{1}{4}$			
George Hatch		6	W $\frac{1}{2}$ NE $\frac{1}{4}$	120	4.10	
Joseph W. Peacock		8	Tax 99	60	2.05	
	6N	44E				
Clara Ward		1	NE $\frac{1}{4}$	100	3.41	
Stanley Ward		1	SW $\frac{1}{4}$, W $\frac{1}{2}$ SE $\frac{1}{4}$	80	2.73	
Reuland Ward		1	E $\frac{1}{2}$ SE $\frac{1}{4}$, NW $\frac{1}{4}$	240	8.19	
Steve Harrop, et al		23	E $\frac{1}{2}$, E $\frac{1}{2}$ NW $\frac{1}{4}$, E $\frac{1}{2}$ SW $\frac{1}{4}$	630	21.50	
		24	W $\frac{1}{2}$ NW $\frac{1}{4}$, W $\frac{1}{2}$ SW $\frac{1}{4}$, SE $\frac{1}{4}$ SW $\frac{1}{4}$, SW $\frac{1}{4}$ SE $\frac{1}{4}$			
		26	NW $\frac{1}{4}$ NE $\frac{1}{4}$			
Ralph Ure		24	SE $\frac{1}{4}$ NW $\frac{1}{4}$, NE $\frac{1}{4}$ SW $\frac{1}{4}$, NW $\frac{1}{4}$ SE $\frac{1}{4}$	180	6.14	
J.J.J. & D. Corp.		24	E $\frac{1}{2}$ NE $\frac{1}{4}$, E $\frac{1}{2}$ W $\frac{1}{2}$ NE $\frac{1}{4}$	120	4.10	
Ralph Ure		25	N $\frac{1}{2}$ NW $\frac{1}{4}$, NW $\frac{1}{4}$ NE $\frac{1}{4}$	240	8.19	
		26	NE $\frac{1}{4}$ NE $\frac{1}{4}$			
Bert Summers		25	NE $\frac{1}{4}$ NE $\frac{1}{4}$, S $\frac{1}{2}$ N $\frac{1}{2}$, NW $\frac{1}{4}$ SW $\frac{1}{4}$	200	6.82	
		26	NE $\frac{1}{4}$ SE $\frac{1}{4}$, SE $\frac{1}{4}$ NE $\frac{1}{4}$			
Reece Brothers		25	N $\frac{1}{2}$ SE $\frac{1}{4}$, NE $\frac{1}{4}$ SW $\frac{1}{4}$	180	6.14	
Ronald Fullmer		25	S $\frac{1}{2}$ S $\frac{1}{2}$			
		36	NW $\frac{1}{4}$ NE $\frac{1}{4}$, N $\frac{1}{2}$ NW $\frac{1}{4}$	380	12.97	
Betty Breckenridge		26	W $\frac{1}{2}$ NW $\frac{1}{4}$, NW $\frac{1}{4}$ SW $\frac{1}{4}$	180	6.14	
Isabella Breckenridge		26	S $\frac{1}{2}$ SE $\frac{1}{4}$, SE $\frac{1}{4}$ NW $\frac{1}{4}$, NE $\frac{1}{4}$ SW $\frac{1}{4}$	100	3.41	
Dale Breckenridge		26	SW $\frac{1}{4}$ NE $\frac{1}{4}$, NW $\frac{1}{4}$ SE $\frac{1}{4}$	100	3.41	
Isabella Breckenridge		35	S $\frac{1}{2}$ N $\frac{1}{2}$, SE $\frac{1}{4}$	160	5.46	
Dale Breckenridge		36	S $\frac{1}{2}$, S $\frac{1}{2}$ N $\frac{1}{2}$	600	20.47	
	6N	45E				
Leland Widdison		30	NW $\frac{1}{4}$	240	8.19	
Blaine Hendricks		33	W $\frac{1}{2}$ NW $\frac{1}{4}$	120	4.10	
Dale Robson		6	Lot 2	320	10.92	
	7N	45E	31	SE $\frac{1}{4}$, W $\frac{1}{2}$		

TETON COUNTY (con't)

CREEKS		TOTAL 24-HR. SEC. FT.		BILL		
OWNER	T. 6N	R. 45E	SEC.		DESCRIPTION	
Ralph Ure			7	Tax 1767	210	7.17
Floyd Bagley			7	NE $\frac{1}{4}$ NW $\frac{1}{4}$ less Tax 1767	30	1.02
Shayne B. Linderman			7	SE $\frac{1}{4}$ NW $\frac{1}{4}$ Lots 1 & 2	0	0
Francis Williams			8	N $\frac{1}{2}$	300	10.24
Phillip Farms, Inc.			8 17	SE $\frac{1}{4}$, Tax 397 NE $\frac{1}{4}$	360	12.28
Royce Reiley			10	NE $\frac{1}{4}$ NE $\frac{1}{4}$	40	1.36
Merrill Brower			8	Tax 2037	70	2.39
Ted Brower			8	Tax 2038	60	2.05
Tibbetts Farms, Inc.			11	NE $\frac{1}{4}$	160	5.46
David Lofthouse			11	S $\frac{1}{2}$ NW $\frac{1}{4}$	60	2.05
Amy Beard			10	W $\frac{1}{2}$ SW $\frac{1}{4}$, SE $\frac{1}{4}$ SW $\frac{1}{4}$	70	2.39
Cindy Beard			11	E $\frac{1}{2}$ SW $\frac{1}{4}$, SW $\frac{1}{4}$ SW $\frac{1}{4}$	70	2.39
Paul Petzold			15	NE $\frac{1}{4}$	140	4.78
Royce Reilly			15	E $\frac{1}{2}$ SW $\frac{1}{4}$, SE $\frac{1}{4}$	140	4.78
Ted Brower			17	Tax 1608	60	2.05
Reed Brower			17	Tax 1010	60	2.05
Leo Lynn Brower			17	Tax 1611	60	2.05
Merrill Brower			17	Tax 1609	60	2.05
Milo D. Bahr, Jr.			19	SW $\frac{1}{4}$, SE $\frac{1}{4}$	360	12.28
Dale Robson			20	Tax 84 & 163, Tax 1214	230	7.85
Merrell H. Fullmer			33	S $\frac{1}{2}$ NE $\frac{1}{4}$, NE $\frac{1}{4}$ SE $\frac{1}{4}$	180	6.14
A. K. Smellie			28	Tax 1540	60	2.05
G. R. Fullmer			28	Tax 1060	40	1.36
Russell Rammell			28	Tax 626	40	1.36
Wayne Stevens			29	NW $\frac{1}{4}$ NE $\frac{1}{4}$	40	1.36
Elvin McCulloch			29	NW $\frac{1}{4}$, Tax 1246 SW $\frac{1}{4}$ NE $\frac{1}{4}$	240	8.19
Adrian Cook			29	E $\frac{1}{2}$ SW $\frac{1}{4}$, W $\frac{1}{2}$ SE $\frac{1}{4}$	180	6.14
Blaine Hendricks			33	Tax 1767	40	1.36
Wayne Atchley			33	Tax 1382	60	2.05

TETON COUNTY (con't)

CREEKS				TOTAL 24-HR SEC. FT.	BILL
OWNER	T. 6N	R. 45E	SEC.	DESCRIPTION	
Martin Hill			33	Tax 1383	40 1.36
Royce Riley			34	NW $\frac{1}{4}$ NW $\frac{1}{4}$	60 2.05
Elmer Beard			29	W $\frac{1}{2}$ SW $\frac{1}{4}$	240 8.19
			30	N $\frac{1}{2}$ S $\frac{1}{2}$, SE $\frac{1}{4}$ SE $\frac{1}{4}$	
Clifton & Rulon Muir			30	NE $\frac{1}{4}$	240 8.19
Ronald Fullmer			30	Lot 4	120 4.10
			31	Lot 1	
Ferrell Buxton			31	S $\frac{1}{2}$ NE $\frac{1}{4}$ Tax 1021	170 5.80
Nelson H. Gibbons			31	SE $\frac{1}{4}$	170 5.80
Miles Hansen			31	NE $\frac{1}{4}$ NW $\frac{1}{4}$	180 6.14
			30	SE $\frac{1}{4}$ SW $\frac{1}{4}$, SW $\frac{1}{4}$ SE $\frac{1}{4}$	
Charles Thomasen			31	Lot 3, S $\frac{1}{2}$ NW $\frac{1}{4}$	200 6.82
Owen Larsen			31	Lot 4	60 2.05
Tibbetts Produce			31	E $\frac{1}{2}$ SW $\frac{1}{4}$	120 4.10
Frank B. Hansen			32	W $\frac{1}{2}$ NE $\frac{1}{4}$	120 4.10
Richard A. Egbert			32	E $\frac{1}{2}$ NE $\frac{1}{4}$, E $\frac{1}{2}$ SE $\frac{1}{4}$, NW $\frac{1}{4}$ SE $\frac{1}{4}$	280 9.55
Adrian Cook			32	S $\frac{1}{2}$ NW $\frac{1}{4}$, NE $\frac{1}{4}$ NW $\frac{1}{4}$, SW $\frac{1}{4}$	400 13.65
Dean Wade			31	NE $\frac{1}{4}$ NE $\frac{1}{4}$, Tax 60E	160 5.46
			32	NW $\frac{1}{4}$ NW $\frac{1}{4}$	
Floyd Hansen			32	SW $\frac{1}{4}$ SE $\frac{1}{4}$	60 2.05
Donald W. Lundblade			33	S $\frac{1}{2}$ SE $\frac{1}{4}$, NW $\frac{1}{4}$ SE $\frac{1}{4}$	180 6.14
Phillip Egbert			33	N $\frac{1}{2}$ SW $\frac{1}{4}$, SE $\frac{1}{4}$ NW $\frac{1}{4}$	180 6.14
Suzie Buxton, Preston			33	SE $\frac{1}{4}$ SW $\frac{1}{4}$	60 2.05
L & P Investment Co.			33	Tax 1381	60 2.05
Tetonia City			33	SW $\frac{1}{4}$ SW $\frac{1}{4}$	60 2.05
C.M. Fullmer			34	SE $\frac{1}{4}$ NE $\frac{1}{4}$, N $\frac{1}{2}$ SE $\frac{1}{4}$	160 5.46
William Hansen			34	N $\frac{1}{2}$ NE $\frac{1}{4}$, NE $\frac{1}{4}$ NW $\frac{1}{4}$	120 4.10
Charles Fullmer			34	E $\frac{1}{2}$ SW $\frac{1}{4}$ NE $\frac{1}{4}$	40 1.36
Junior Hansen			34	W $\frac{1}{2}$ SW $\frac{1}{4}$ NE $\frac{1}{4}$ ($\frac{1}{2}$)	40 1.36
W. H. Hopkins			34	S $\frac{1}{2}$ NW $\frac{1}{4}$, N $\frac{1}{2}$ SW $\frac{1}{4}$	240 8.19
H. K. Fischer			34	S $\frac{1}{2}$ SE $\frac{1}{4}$, S $\frac{1}{2}$ SW $\frac{1}{4}$	240 8.19
Ren B. Kofoed			35	S $\frac{1}{2}$ NE $\frac{1}{4}$, N $\frac{1}{2}$ NE $\frac{1}{4}$ SE $\frac{1}{4}$ N $\frac{1}{2}$ NW $\frac{1}{4}$ SE $\frac{1}{4}$	240 8.19

TETON COUNTY (con't)

CREEKS				TOTAL 24-HR. SEC. FT.		BILL
OWNER	T. 6N	R. 45E	SEC.	DESCRIPTION		
James Hatch			35	Tax 1237	40	1.36
E. E. Gillette			35	W $\frac{1}{2}$ SW $\frac{1}{4}$ Tax 547	160	5.46
Rexburg Realty Co.			35	S $\frac{1}{2}$ NW $\frac{1}{4}$ SE $\frac{1}{4}$	30	1.02
J. E. Fox			35	Part SE $\frac{1}{4}$ SW $\frac{1}{4}$	60	2.05
Ruby Fullmer			35	S $\frac{1}{2}$ NW $\frac{1}{4}$	100	3.41
James W. Beard			36	SE $\frac{1}{4}$ NE $\frac{1}{4}$, W $\frac{1}{2}$ NE $\frac{1}{4}$, NW $\frac{1}{4}$ SE $\frac{1}{4}$, NW $\frac{1}{4}$, N $\frac{1}{2}$ SW $\frac{1}{4}$	240	8.19
Vaughn Nelson			35 36	SE $\frac{1}{4}$ SE $\frac{1}{4}$ S $\frac{1}{2}$ SE $\frac{1}{4}$, S $\frac{1}{2}$ SW $\frac{1}{4}$, NE $\frac{1}{4}$ SE $\frac{1}{4}$	300	10.24
	6N	46E				
George Hatch			31	SW $\frac{1}{4}$	180	6.14
W. A. Fawcett			31	W $\frac{1}{2}$ SE $\frac{1}{4}$	180	6.14
Gem State Broadcasting Co.			19 30	S $\frac{1}{2}$ SW $\frac{1}{4}$, S $\frac{1}{2}$ SE $\frac{1}{4}$ N $\frac{1}{2}$ NE $\frac{1}{4}$	200	6.82
Darwin Brown			30	S $\frac{1}{2}$	400	13.65
Andrew D. Little			31 32	N $\frac{1}{2}$ NW $\frac{1}{4}$, Lots 1, 2, & 3	480	16.38
Lloyd H. Fullmer			31 32	E $\frac{1}{2}$ SE $\frac{1}{4}$ Lot 4, SW $\frac{1}{4}$	420	14.33
	6N	45E				
M. J. Baler			25 26	N $\frac{1}{2}$ NW $\frac{1}{4}$, Tax 1055 NE $\frac{1}{4}$ NE $\frac{1}{4}$	160	5.46
James E. Hatch			26	S $\frac{1}{2}$ S $\frac{1}{2}$ SW $\frac{1}{4}$	30	1.02
Henry Beard			23	S $\frac{1}{2}$ NW $\frac{1}{4}$	60	2.05
Guy D. McMillin			23	NE $\frac{1}{4}$ NW $\frac{1}{4}$	30	1.02
Boyce Reiley			23	NW $\frac{1}{4}$ NW $\frac{1}{4}$	30	1.02
Frank Hansen			22 23 25 26	SE $\frac{1}{4}$ SE $\frac{1}{4}$ S $\frac{1}{2}$ SW $\frac{1}{4}$ S $\frac{1}{2}$ NW $\frac{1}{4}$, N $\frac{1}{2}$ SW $\frac{1}{4}$ SE $\frac{1}{4}$ NE $\frac{1}{4}$, Tax 576 N $\frac{1}{2}$ SE $\frac{1}{4}$, E $\frac{1}{2}$ NW $\frac{1}{4}$, N $\frac{1}{2}$ SW $\frac{1}{4}$	560	19.11
Dennis Thomas			22 23 24	S $\frac{1}{2}$ NE $\frac{1}{4}$ SE $\frac{1}{4}$ N $\frac{1}{2}$ NE $\frac{1}{4}$ SW $\frac{1}{4}$ S $\frac{1}{2}$ N $\frac{1}{2}$ SW $\frac{1}{4}$ N $\frac{1}{2}$ N $\frac{1}{2}$ SW $\frac{1}{4}$, NE $\frac{1}{4}$ NE $\frac{1}{4}$ NW $\frac{1}{4}$ NW $\frac{1}{4}$	300	10.24
R. S. Beard			23	SW $\frac{1}{4}$ NE $\frac{1}{4}$, NW $\frac{1}{4}$ SE $\frac{1}{4}$	120	4.10

TETON COUNTY (con't)

CREEKS						TOTAL 24-HR SEC. FT.		BII
OWNER	T.	R.	SEC.	DESCRIPTION				
	<u>6N</u>	<u>45E</u>						
Stephen Hansen			23	Tax 1951		40		1.36
Martel Hansen			23	Tax 1952		120		4.09
			24	E $\frac{1}{2}$ SW $\frac{1}{4}$				
Clem Hansen			23	SW $\frac{1}{4}$ SE $\frac{1}{4}$		120		4.09
			24	W $\frac{1}{2}$ SW $\frac{1}{4}$				
G. F. Knight			24	Tax 527		60		2.05
			25	Tax 584				
Junior Hansen			24	Tax 1054		90		3.07
			26	N $\frac{1}{2}$ S $\frac{1}{2}$ SW $\frac{1}{4}$				
Easten Hansen			25	S $\frac{1}{2}$ SE $\frac{1}{4}$, S $\frac{1}{2}$ SW $\frac{1}{4}$		160		5.46
LeRoy Hansen			26	S $\frac{1}{2}$ SE $\frac{1}{4}$		240		8.19
			27	E $\frac{1}{2}$ NE $\frac{1}{4}$				
Mrs. William Hansen			27	SE $\frac{1}{4}$ SE $\frac{1}{4}$		60		2.05
Marie Baler			25	S $\frac{1}{2}$ NE $\frac{1}{4}$, N $\frac{1}{2}$ SE $\frac{1}{4}$		160		5.46
Ed O. Hansen			26	W $\frac{1}{2}$ NW $\frac{1}{4}$		240		8.19
			35	N $\frac{1}{2}$ NE $\frac{1}{4}$				
William O. Brien			27	NE $\frac{1}{4}$ SW $\frac{1}{4}$, W $\frac{1}{2}$ SE $\frac{1}{4}$		240		8.19
	<u>6N</u>	<u>46E</u>						
David Lofthouse			30	NW $\frac{1}{4}$		240		8.19
TOTAL LEIGH, SWAMP, CACHE, AND SPRING CREEKS						28,550		\$974.20

TETON COUNTY (con't)

OWNER USERS <u>BILLED DIRECT</u>		TOTAL 24-HR		SEC.	DESCRIPTION	SEC. FT.	BILI
<u>OWNER</u>	<u>T.</u> <u>3N</u>	<u>R.</u> <u>45E</u>					
Victor Ward c/o Dale Marcum			5	SE $\frac{1}{2}$ NE $\frac{1}{4}$	60	2.04	
	<u>5N</u>	<u>45E</u>					
Driggs Ward			24	N $\frac{1}{2}$ SE $\frac{1}{4}$	80	2.73	
Tetonia Ward			4	NW $\frac{1}{2}$ NW $\frac{1}{4}$	40	1.36	
	<u>5N</u>	<u>46E</u>					
Pratt Ward			8	Lot 3, Tax 1	120	4.10	
Driggs Ward			19	N $\frac{1}{2}$ SW $\frac{1}{4}$	120	4.10	
Darby Ward			30	S $\frac{1}{2}$ SW $\frac{1}{4}$	120	4.10	
	<u>6N</u>	<u>45E</u>					
Tetonia Ward			5	Lot 4, S $\frac{1}{2}$ NW $\frac{1}{4}$	80	2.73	

TOTAL TETON COUNTY BILLED DIRECT

620

\$ 21.16

TETON BASIN REGULAR

23,666

\$ 807.55

TOTAL TETON BASIN CREEKS

28,550

\$ 974.20

TOTAL TETON COUNTY

52,836

\$1,802.91

Water District No. 1

OWNER-USERS (above Neeley)TOTAL
24-HR
SEC.FT.BILL

Aberdeen Springfield Canal Co.	174,572	5,956.85
Arnsberger Pump (Beatrice Blakely)	739	25.22
Arrington Concrete Company	844	28.80
Bannock Jim	2,490	84.96
Barkdull Corp.	557	19.01
Bear Island (Ray Andrus, Jr.) (a)	0	0
Bear Trap Slough	4,194	143.11
Blackfoot Irrigation Co.	63,028	2,150.68
Blakely, Marion (M & M Cattle Co.)	330	11.26
Boom Creek Canal Co.	635	21.67
Boyce, Dean	182	6.21
Becker Farms (Bramwell Ditch)	1,093	37.31
Brown, Lorin & Harold	303	10.34
Burgess Canal Co. (c)	153,933	5,252.59
Butler Island Canal Co.	7,123	243.06
Butler Island No. 2	476	16.24
Butte & Market Lake Canal Co. (b)	39,763	1,356.82
Cannon, Alan (d)	48	1.64
Canyon Creek Irrig. Dist.	2,887	98.51
Canyon View Irrigation	0	0
Carter, Earl W.	168	5.73
Cheney Canal (includes Steele)	1,692	57.74
Chester Canal & Irrigation Co.	8,725	297.72
Clark & Edwards Irrigation Co.	16,034	547.12
Conant Creek Canal Co. (includes Zundell)	2,001	68.28
Consolidated Farmers	39,901	1,361.52
Corbett Slough Ditch Co.	24,842	847.67
Croft Ditch	229	7.81
Danskin Ditch Co.	35,131	1,198.76
Dewey Canal Co.	2,531	86.36
Dilts Irrigation Co.	3,769	128.61
Dutson, Rollo	200 (est)	6.82
Egin Irrigation Co.	41,105	1,402.61
Ellis Canal	393	13.41
Erickson, J. Neal	117	3.99
Enterprise Irrig. Dist. (N.F.)	10,637	362.96
Enterprise Canal Co.	31,878	1,087.76
Fall River Irrigation Co.	47,179	1,609.87
Falls Irrigation District	14,100	481.13
Farmers Friend Canal Co. (N.F.)	13,326	454.72
Farmers Friend Canal Co. (S.F.)	67,976	2,319.52
Farmers Own Ditch Co.	8,185	279.29
Ft. Hall Project (Reservation Canal)	90,371	3,083.69
Fox, Dewey (Marlen Georgia)	110 (est)	3.75
Hagenbarth, D. V.	300 (est)	10.24
Half Circle Cattle Co.	1,800 (est)	61.42

Water District No. 1

OWNER-USERS (Above Neeley)TOTAL
24-HR
SEC.FT.BILL

Harrison Canal & Irrigation Co.	85,107	2,904.07
Heise Canal (M. Newby)	290	9.90-
Hunter, Reed	25	.85
Hunter, Vaughn (Dee Stoker)	86	2.93
Idaho Fresh Pak	198	6.76
Idaho Irrigation District	169,018	5,767.33
Independent Canal Co.	32,621	1,113.11
Island Irrigation Co.	30,151	1,028.83
Island Ward Canal Co.	4,481	152.90
Jackson, Marvin M.	120 (est)	4.09
Kite & Nord	1,209	41.25
LaBell Irrigating Co.	19,744	673.72
Last Chance Canal Co.	11,257	384.12
Lenroot Canal Co.	23,649	806.97-
Liberty Park Irrigation Co.	19,982	681.84
Long Island Irrigation Co.	62,046	2,117.17
Lowder Slough Canal	10,555	360.16
Mattson-Craig Canal	2,859	97.56
Martin Canal Co.	3,960	135.13-
Marysville Irrigation Co.	18,955	646.79
Michaud Division (Gov't)	17,380	593.05
Nelson Ditch	388	13.24
Nelson, Gordon	0	0
New Lava Side Ditch	19,964	681.22
New Sweden Irrigation Dist.	107,184	3,657.40
Nielsen-Hansen Ditch	1,610	54.94
North Rigby Canal	9,965	340.03
North Salem Canal	945	32.25-
Orme Ditch	284	9.69
Osgood Canal (U & I Sugar)	7,412	252.92
Owners Mutual Irrigation	2,002	68.31
Parks & Lewisville	58,134	1,983.68
Parkinson, Tim	216	7.37
Parsons Ditch Co.	7,365	251.31
Peoples Canal Co. (e)	60,508	2,064.69
Poplar Irrigation Dist.	3,804	129.80
Progressive Irrigation Dist.	146,162	4,987.43-
Reid Canal	29,340	1,001.16
Rexburg, City of	2,545	86.84
Rexburg Irrigation Co.	24,682	842.21
Rigby Canal Co.	31,364	1,070.22
Riverside Ditch Co.	19,458	663.96
Ross & Rand Canal	461	15.73
Roth, Richard	70	2.39
Roxana Canal	2,531	86.36
Rudy Irrigation Canal	41,505	1,416.26
St. Anthony Union Canal	81,068	2,766.25

Water District No. 1

OWNER-USERS (above Neeley)

	TOTAL 24HR SEC. FT.	<u>COST</u>
Salem Union Canal	26,323	898.21
Smith Pump (Clement Bros.)	609	20.78
Snake River Valley Irrig. Dist.	109,984	3,752.94
Steinke, E. J.	162	5.53
Stott, P. L.	0	0
Stringham, Ray L.	135	4.61
Sunnydell Irrigation Dist.	23,774	811.23
Grover, Russell	178	6.07
Squirrel Creek Irrig. Co.	1,158	39.51
Teton Pipeline Irrig. Assoc.	2,739	93.46
Teton Irrig. Canal (Inc. Siddoway)	14,916	508.97
Teton Island Feeder	44,534	1,519.62-
Texas Canal Co.	19,982	681.84
Tomchak, Burleigh	88	3.00
Trego Ditch	9,429	321.74
Twin Groves Canal Co.	17,091	583.19
Wadsworth, Jay	31	1.06
Watson Slough Canal	19,570	667.78
Wearyrick Ditch Co.	10,899	371.90
West LaBelle Irrig. Co.	23,534	803.04
White Canal	450	15.36
White Island (Brad Foster)	34	1.16
Wilford Irrig. & Mfg. Co.	20,743	707.80
Woodville Canal	11,403	389.10
Woodmansee-Johnson Canal	1,073	36.61
Yellowstone Canal Co.	1,677	57.22

Subtotal regular above Neeley

2,449,073 \$83,568.70

<u>Fremont County Pumps</u>	<u>TOTAL 24-HR SEC.FT</u>	<u>BILL</u>
Baker, Richar D. (1,2)	130	70.30
Baum, Clark & Rex	63	34.07
Baum, Russell	40	21.63
Blanchard, Gail	37	20.01
Bratt, Lloyd	6	3.24
Cherry, LaVar	91	49.21
Clark Brothers	40	21.63
Egbert, Z.J. (1,2,3,4,5)	195	105.44
Fransen, LaRue	75	40.56
Griffel, Earl	7	3.79
Griffel, Fred & Lloyd	94	50.83
Griffel, Henry	50	27.04
Griffel, Mary	81	43.80
Harrigfeld, Hal (W. J. Burns)	0	0
Hesseman, Everett (1,2)	22	11.90
Hill, Jay	11	5.95
Holcomb, Tom	48	25.96
Howell, Ed	54	29.20
Howell, Forrest	27	14.60
Kandler, Kurt (Harshbarger)	79	42.72
Kirkham, Vern & Darrel	58	31.36
Larson, David (Valera)	46	24.87
Lenz, Evva	20	10.81
Lee, Robert	41	22.17
Loosli, Curtis (1,2,3,½)	310	167.63
Loosli, Lynn (1,2,3,½)	670	362.29
Martindale, Leon (1,2)	168	90.84
McCulloch, John	115	62.18
Miller, R. D.	47	25.41
Marotz, George	10	5.41
Nedrow, Alwyn	132	71.38
Nedrow, Dick	86	46.50
Nedrow, George	102	55.16
Nedrow, Jim	177	95.71
Nyborg, Keith	149	80.57
Parkinson, Bob	874	472.60
Reinke, David	9	4.87
Reynolds, Dan	79	42.72
Reynolds, Mac	113	61.10
Reynolds, Mac & Herb Steinman	72	38.93
Ritchey, Reid	66	35.69
Schwendiman, Val	1,060	573.18
Seeley Bros. (Dick)	82	44.34
Seeley, John (Bill Lynn Loosli)	387	209.27
Stewart, Roy (1,2)	26	14.06
Sturm, Ralph	87	47.04
Woodruff, Dave	30	16.22

<u>Madison County Pumps</u>	TOTAL 24HR SEC. FT.	BILL
Brunson, Terry	19	10.27
Canyon Creek Lateral	1,556	841.39
Gardner, Floyd B. (Eddie)	64	34.61
Harris, Jerry	11	5.95
Muir, Hazen	10 (est)	5.41
Maupin, Jim	6	3.24
Neeley, O. Judd	0	0
Olsen, Cal M.	181	97.87
Ricks, Bob	172	93.01
Stevens, J. Wayne	393	212.51
Walker, Keith & Ray	34	18.38
Wright, James S.	15	8.11
<u>Jefferson County Pumps</u>		
Bear Island (Jones) (a)	11	60.02
Bear Island East	2	1.08
Boyle, Dick (1,2) (b)	736	397.98
Boyce, Clyde	59	31.90
Burns, Ross	14	7.57
Carlsen, Leonard (N & S) (c)	225	121.67
Cheney, Marion	29	15.68
Covington, Brent	483	261.18
Ellsworth, Oscar	246	133.02
Fullmer, Norris	29	15.68
Gunderson, Aden	0	0
Jefferson Hills (Elect & Eng)	50	27.04
Jones, J. T.	80	43.26
Jones, J. W.	12	6.49
Hickman, George	21	11.36
Hill, Merlin H.	88	47.58
Mackay North (John Gay)	150	81.11
Mackay South	391	211.43
Martin, A. E.	corrected 5/05/80 LS 324 176	175.20 95.44
Miller, Ray	84	45.42
Miller, Ray & Charles	9	4.87
Roth, Richard	70	37.85
Taylor, Norman	12	6.49
Tomchak, Henry	26	14.06
Yorgenson (Vern Gray)	36	19.47
<u>Bonneville County Pumps</u>		
Beasley, Deloy	67	36.23
Butikofer, Allen	10	5.41
Monroc, Idaho Falls (Large, small & Lyons)	106	57.32
Spauling, Ira (Mason, Jim)	36	19.47
Ward, Wayne	0	0

Water District No. 1

OWNER-USERS (below Neeley)	TOTAL 24-HR SEC.FT	BILL
A & B Irrigation District	27,245	904.21
Am. Falls Reservoir Dist. 2	245,251	8,139.44
Burley Irrigation Dist.	147,828	4,906.14
Idaho Power Co.	52,938	1,756.92
Milner Low Lift	38,598	1,281.00
Minidoka Irrigation Dist.	236,908	7,862.55
North Side Canal Co.	559,288	18,561.75
Twin Falls Canal Co.	569,780	18,909.96

TOTAL OWNER-USERS BELOW NEELEY	1,877,836	\$62,321.97
--------------------------------	-----------	-------------

TOTAL OWNER-USERS DIRECT CHARGE

SUMMARY OF BILLING

WATER DISTRICT NO. 1

WATER YEAR ENDING SEPTEMBER 30, 1979

	TOTAL IN 24-HR SEC. FT.	REGULAR COST OF DELIVERY
Bonneville County		
Fremont County		
Madison County		
Teton County INDIRECT		
INDIRECT CHARGE		
DIRECT CHARGE		
GRAND TOTAL GENERAL EXPENSE		

RATES:

Canals below American Falls
 Canals above American Falls
 Swan Valley Canals
 Leigh, Cache, Swamp Creek users
 (incl. canal distribution)
 Willow Creek users
 Pumpers special

(This report must be made in duplicate, one copy to be forwarded to the Department of
Water Resources, Boise, Idaho, and one copy to the Secretary of the last Annual
Water User's Meeting of your District.)

Watermaster's Proposed Budget

FOR 19 80

Water District No. 1

Stream Snake River and Tributaries

Name of Watermaster Ronald D. Carlson

Post Office Address 1515 Lincoln Road, Idaho Falls, Idaho 83401

Name of Secretary Reed Murdock


Post Office Address Rt. #5, Box 53, Blackfoot, Idaho 83221

Section 42-615 – IDAHO CODE ANNOTATED

PROPOSED BUDGET FOR SUCCEEDING YEAR – Said Watermaster shall on or before November fifteenth in each year, also prepare and file with the secretary of said water meeting a proposed budget for the succeeding year, together with a distribution of the amount of said budget to the respective water users, using the actual deliveries for the past irrigation season or seasons, as the basis for said distribution as hereinabove provided, which said proposed budget and distribution shall be submitted to the water users for consideration and approval at the next annual water meeting.

SCANNED
JUL 25 2023

In conformity with the above statute, I hereby submit a proposed Budget for the season of 19 80


RONALD D. CARLSON

WATER DISTRICT NO. 01

ESTIMATED BILLING - 1980 IRRIGATION SEASON

			BONNEVILLE COUNTY			
TAX NO.	OWNER	DESCRIPTION	TOTAL 24-HR SEC. FT.	1980 EST. COST	1979 ADJUSTED	1980 BILL
20300	T. Ross Clements & Gale W. Clements	Tract 5 & 6, Sec. 1; Lot 1 & Tracts 2 & 3, Sec. 2; Tracts 3 & 4, Sec. 11; Lots 6, 7, & 8 & Tract 2, Sec. 12, all in T. 3N, R. 37E.	609	20.54	5.92	26.46
20296	Julia Shelton c/o Clarence Love	Tract 5, Sec. 11, T. 3N, R. 37E.	143	15.00	0.64	15.64
20341 20342	Ray W. Stoddard	Tract 9, Sec. 11; Tract 9, Sec. 13; Tracts 9, 10, Sec. 14; T. 3N, R. 37E.	371	15.00	-2.84	12.16
20346	T. Sakaguchi c/o Ray Stoddard	Part N $\frac{1}{2}$ SW $\frac{1}{4}$ E. Hwy, Sec. 14, T. 3N, R. 37E	43	15.00	-0.24	14.76
20344	Takeno Sakaguchi	Part NW $\frac{1}{4}$ NW $\frac{1}{4}$; Tract 8, Sec. 14, T. 3N, R. 37E.	214	15.00	-0.68	14.32
20343	Ray Stoddard	11 acres of NE $\frac{1}{4}$ NW $\frac{1}{4}$, Sec. 14, T. 3N, R. 37E.	21	15.00	0.08	15.08
20409	Sam H. Yamasaki	S $\frac{1}{2}$ NW $\frac{1}{4}$, W.R.R., Sec. 25; E $\frac{1}{2}$ NE $\frac{1}{4}$, SW $\frac{1}{4}$ NE $\frac{1}{4}$, NE $\frac{1}{4}$ SE $\frac{1}{4}$, less 116 acres Sec. 26; Tract 1, Sec. 26, T. : N, R. 37E.	413	15.00	1.78	16.78
20409 A	Sam Yamasaki c/o Phillip Holmquist & Son	116 acres of E $\frac{1}{2}$, Sec. 26, T. 3N, R. 37E.	171	15.00	0.72	15.72
20411	K. Yamasaki	Tract 2 less 7 acres, Sec. 23, Tract 2 less 5 acres, Sec. 26, T. 3N, R. 37E.	313	15.00	-1.04	13.96
20288	Charles Schuetz	16 acres W.R.R. NE $\frac{1}{4}$, W $\frac{1}{2}$ NE $\frac{1}{4}$, NW $\frac{1}{4}$ SE $\frac{1}{4}$; Tract 12 less 12 acres Sec. 11, T. 3N, R. 37E.	313	15.00	2.44	17.44
BONNEVILLE COUNTY-MAIN RIVER			2,611	155.54	6.78	162.32
BONNEVILLE COUNTY-SWAN VALLEY						
22811	Afton Holt Smith, et al	W $\frac{1}{2}$ NW $\frac{1}{4}$, Sec. 8, T. 2S, R. 46E,	120	15.00	-16.04	-1.04
16625	Glen Parks	E $\frac{1}{2}$ E $\frac{1}{2}$ less Tracts 7, 9, 11, 10, & 13; N. 27A NW $\frac{1}{4}$ NE $\frac{1}{4}$, Sec. 35, all in T. 1N, R. 44E.	180	15.00	-24.24	-9.24
16611	Jesse Weeks & Sons	E $\frac{1}{2}$ SE $\frac{1}{4}$, Sec. 27, T. 1N, R. 44E.	180	15.00	-24.24	-9.24
16608	Max F. Jacobson	Lots 1, 4, 5; NE $\frac{1}{4}$ SW $\frac{1}{4}$, Sec. 27, T. 1N, R. 44E.	200	15.00	-22.50	-7.50
16590	William S. Holden	Tracts 1, 2, S $\frac{1}{2}$ NW $\frac{1}{4}$, Sec. 25, T. 1N, R. 44E.	125	15.00	-19.16	-4.16
16606	Anna B. Fleming	SE $\frac{1}{4}$ SE $\frac{1}{4}$, Sec. 21; S $\frac{1}{2}$ SW $\frac{1}{4}$, Sec. 22; N $\frac{1}{2}$ NW $\frac{1}{4}$, Sec. 27, T. 1N, R. 44E.	500	16.86	-68.38	-51.52

Winnerville County Continued

TX NO.	OWNER	DESCRIPTION	TOTAL 24-HR. SEC. FT.	1980 EST. COST	1979 ADJUSTED	1980 BILL
5552	Coral Jones et al	W $\frac{1}{2}$ of Lot 3, NW $\frac{1}{4}$ NE $\frac{1}{4}$ SW $\frac{1}{4}$, North of River, Sec. 20, T. 1N, R. 44E.	50	15.00	-6.10	8.90
6604	Milo D. Ford c/o B.J. McGrath & M.B. Hiller	W. 10 acres SE $\frac{1}{4}$ SE $\frac{1}{4}$, SW $\frac{1}{4}$ SE $\frac{1}{4}$, Sec. 22, NW $\frac{1}{4}$ NE $\frac{1}{4}$, Sec. 27, T. 1N, R. 44E.	160	15.00	-23.74	-8.74
6551	Estle A. Traughber	Lots 1, 2, Sec. 20, Lot 1, Sec. 19; Lot 8, Sec. 18; NW $\frac{1}{4}$, Sec. 17, T. 1N, R. 44E.	550	18.54	-68.50	-49.96
6605	Alton S. Jacobsen	NW $\frac{1}{4}$ SE $\frac{1}{4}$, SE $\frac{1}{4}$ NW $\frac{1}{4}$, Sec. 27, T. 1N, R. 44E.	250	15.00	-37.18	-22.18
6556	Jesse Weeks & Sons	SE $\frac{1}{4}$ NE $\frac{1}{4}$, E $\frac{1}{2}$ SE $\frac{1}{4}$, Sec. 27, E $\frac{1}{2}$ NW $\frac{1}{4}$, N $\frac{1}{2}$ SW $\frac{1}{4}$, Lots 1, 2, & 3, NE $\frac{1}{4}$ SE $\frac{1}{4}$, S $\frac{1}{2}$ NE $\frac{1}{4}$, NE $\frac{1}{4}$ NW $\frac{1}{4}$, Sec. 21, NW $\frac{1}{4}$, 750 N $\frac{1}{2}$ SW $\frac{1}{4}$, Sec. 22, T. 1N, R. 44E.	750	25.28	-68.26	-42.98
16555	Vernal H. Jensen	NW $\frac{1}{4}$ NW $\frac{1}{4}$, Sec. 22, N $\frac{1}{2}$ NE $\frac{1}{4}$, Sec. 21, N $\frac{1}{2}$ NE $\frac{1}{4}$, Sec. 16, T. 1N, R. 44E.	250	15.00	-31.22	-16.22
16494	Larry Fleming et al	E $\frac{1}{2}$ NW $\frac{1}{4}$, E $\frac{1}{2}$ SW $\frac{1}{4}$, SW $\frac{1}{4}$ SW $\frac{1}{4}$, SW $\frac{1}{4}$ NE $\frac{1}{4}$, NE $\frac{1}{4}$ SE $\frac{1}{4}$, NW $\frac{1}{4}$ SE $\frac{1}{4}$, Sec. 16, T. 1N, R. 44E.	350	15.00	-35.92	-20.92
16480	Ted Baker	SE $\frac{1}{4}$, E $\frac{1}{2}$ SW $\frac{1}{4}$, Sec. 9, T. 1N, R. 44E.	250	15.00	-31.22	-16.22
16548	Rhett M. Bradford	NE $\frac{1}{4}$ NW $\frac{1}{4}$, Sec. 20, T. 1N, R. 44E.	50	15.00	- 7.60	7.40
16532	Jarius H. Hansen, Jr.	Lots 2 & 3, Sec. 18, T. 1N, R. 44E.	100	15.00	-14.80	.20
16531	John Castle	Lot 1, W $\frac{1}{2}$ NE $\frac{1}{4}$, NE $\frac{1}{4}$ NW $\frac{1}{4}$, Sec. 18, T. 1N, R. 44E.	125	15.00	-19.14	- 4.14
16672	Paul Byrd	Part of Lot 4, Sec. 35; all of Sec. 36, SE $\frac{1}{4}$ SE $\frac{1}{4}$, Sec. 26, SW $\frac{1}{4}$ SW Sec. 25, T. 1N, R. 44E.	220	15.00	-24.86	- 9.86
16559	Lyle Weeks	N. 6 acres NW $\frac{1}{4}$ NW $\frac{1}{4}$, Sec. 21, T. 1N, R. 44E.	30	15.00	-10.44	4.56
16564	Robert Jackson	Tract 5, Sec. 21, T. 1N, R. 44E.	30	15.00	- 4.48	10.52
16560	Reed Ricks	W $\frac{1}{2}$ NW $\frac{1}{4}$, less Tracts 2, 3, 4, 5, 6, 7, & N. 6 acres NW $\frac{1}{4}$ NW $\frac{1}{4}$, Sec. 21, T. 1N, R. 44E.	100	15.00	-12.56	2.44
16562	Edward Daniels	Tract 2 in W $\frac{1}{2}$ NW $\frac{1}{4}$ NW $\frac{1}{4}$, Sec. 21, containing 1.7 acres, T. 1N, R. 44E.	25	15.00	- 3.24	11.76
16544	Lathen Jacobson	S $\frac{1}{2}$ NE $\frac{1}{4}$ less 3 acres NE corner less Tracts No. 3 & 4A; E $\frac{1}{2}$ Lot 3, Lot 4, E $\frac{1}{2}$ NE $\frac{1}{4}$, NW $\frac{1}{4}$ SW $\frac{1}{4}$, 320 Sec. 16, E $\frac{1}{2}$ NE $\frac{1}{4}$, SW $\frac{1}{4}$, north of River, Sec. 20, T. 1N, R. 44E.	320	15.00	-48.62	-33.62
16509	Erma D. McVey	Tract 2, Sec. 17, T. 1N, R. 44E	40	15.00	- 6.20	8.80
16506	Fabyn Hanson et al	Tract 1, 1C, Sec. 17, T. 1N, R. 44E.	30	15.00	- 4.46	10.54
16508	Jarius Hansen	Tract 1A, Sec. 17, T. 1N, R. 44E.	30	15.00	- 4.46	10.54

Winnemucca County Continued

X NO.	OWNER	DESCRIPTION	TOTAL 24-HR. SEC. FT.	1980 EST. COST	1979. ADJUSTED	1980 BILL
505	L. J. McDonough	Tract 1B, Sec. 17, T. 1N, R. 44E.	30	15.00	-4.48	10.52
517	Lawrence R. Miller	NW $\frac{1}{4}$ SE $\frac{1}{4}$, NE $\frac{1}{4}$ SW $\frac{1}{4}$, less Tracts 1, 1A, 1B, 1C, 2, Sec. 17, T. 1N, R. 44E.	120	15.00	-16.04	- 1.04
510 511	Dorothy Weeks	W $\frac{1}{2}$ SW $\frac{1}{4}$, SE $\frac{1}{4}$ SW $\frac{1}{4}$, Sec. 17, T. 1N, R. 44E.	120	15.00	-16.04	- 1.04
500	William S. Holden	NE $\frac{1}{4}$, Sec. 17, T. 1N, R. 44E.	240	15.00	-32.46	-17.46
6476	Ivan R. Weeks	NE $\frac{1}{4}$ NW $\frac{1}{4}$, NW $\frac{1}{4}$ NE $\frac{1}{4}$, Sec. 9, T. 1N, R. 44E.	150	15.00	-34.68	-19.68
6464	Eldon Remon Bithell	S $\frac{1}{2}$ NW $\frac{1}{4}$, Sec. 7, T. 1N, R. 44E.	110	15.00	-25.84	-10.84
6466	Marcus W. Barnes	W $\frac{1}{2}$ SE $\frac{1}{4}$, SE $\frac{1}{4}$ SE $\frac{1}{4}$, less Tract B, Sec. 7, T. 1N, R. 44E.	220	15.00	-32.32	-17.32
6468	Elvin Hincks	NE $\frac{1}{4}$ SE $\frac{1}{4}$, Tract C.; Sec. 7, T. 1N, R. 44E.	120	15.00	-29.10	-14.10
6396	Denis L. Stoltenberg	S. 20 acres NE $\frac{1}{4}$, Sec. 1, NE $\frac{1}{4}$, N $\frac{1}{2}$ NW $\frac{1}{4}$, Sec. 12, T. 1N, R. 43E.	320	15.00	-47.10	-32.10
6432	Herbert A. Stoltenberg	Part of Lot 4, Sec. 4, T. 1N, R. 44E.	50	15.00	- 6.10	8.90
6462	Harry O. & Daniel R. Traugher	SE $\frac{1}{4}$ NE $\frac{1}{4}$, NW $\frac{1}{4}$ NE $\frac{1}{4}$, SW $\frac{1}{4}$ NE $\frac{1}{4}$, east of road, Sec. 7, T. 1N, R. 44E	160	15.00	-24.12	-9.12
6463	Wayne H. Sermon	SW $\frac{1}{4}$ NE $\frac{1}{4}$, west of road, W $\frac{1}{2}$ SW $\frac{1}{4}$, Tract A, Sec. 7, T. 1N, R. 44E.	70	15.00	- 8.82	6.18
6457	Wilford A. Martin	SE $\frac{1}{4}$ SW $\frac{1}{4}$, east of road, SW $\frac{1}{4}$ SE $\frac{1}{4}$, Sec. 6, T. 1N, R. 44E.	90	15.00	- 8.58	6.42
6453	Anthony B. Hinks	9 acres in SE $\frac{1}{4}$ SW $\frac{1}{4}$, Sec. 6, T. 1N, R. 44E.	25	15.00	- 3.60	11.40
6452	Ross J. Muir	1 acre in SE $\frac{1}{4}$ SW $\frac{1}{4}$, Sec. 6, T. 1N, R. 44E.	5	15.00	- 0.86	14.14
6442	Weeks Brothers, Inc.	NE $\frac{1}{4}$, S $\frac{1}{2}$ NW $\frac{1}{4}$, N $\frac{1}{2}$ SW $\frac{1}{4}$, Sec. 5, E $\frac{1}{2}$ NE $\frac{1}{4}$, SW $\frac{1}{4}$ NE $\frac{1}{4}$, S $\frac{1}{2}$ NW $\frac{1}{4}$, NW $\frac{1}{4}$ SW $\frac{1}{4}$, Sec. 9, T. 1N, R. 44E.	700	23.60	-84.54	-60.94
6446	Thomas M. Weeks	SE $\frac{1}{4}$, Sec. 5, T. 1N, R. 44E.	300	15.00	-67.12	-52.12
6431	Francis R. Beam	NE $\frac{1}{4}$ NW $\frac{1}{4}$, N $\frac{1}{2}$ NE $\frac{1}{4}$, SE $\frac{1}{4}$ NE $\frac{1}{4}$, SE $\frac{1}{4}$ SW $\frac{1}{4}$, SW $\frac{1}{4}$ SE $\frac{1}{4}$, Sec. 4, T. 1N, R. 44E.	360	15.00	-54.80	-39.80
6435	I.R. & A.K. Weeks	SW $\frac{1}{4}$ NE $\frac{1}{4}$, SE $\frac{1}{4}$ NW $\frac{1}{4}$, NE $\frac{1}{4}$ SW $\frac{1}{4}$, NW $\frac{1}{4}$ SE $\frac{1}{4}$, Sec. 4, T. 1N, R. 44E.	240	15.00	-29.84	-14.84
6444	Vernal W. & Keith J. Shurtliff	Lot 4, Sec. 5, NE $\frac{1}{4}$, N $\frac{1}{2}$ SE $\frac{1}{4}$, NE $\frac{1}{4}$ SW $\frac{1}{4}$, E $\frac{1}{2}$ NW $\frac{1}{4}$, Sec. 6, NE $\frac{1}{4}$, Sec. 8, T. 1N, R. 44E.	600	20.22	-70.84	-50.62
6436	Charles W. Higham	SW $\frac{1}{4}$ NW $\frac{1}{4}$, W $\frac{1}{2}$ SW $\frac{1}{4}$, Sec. 4, T. 1N, R. 44E.	200	15.00	-43.36	-28.36
6445	Archie McKay	S $\frac{1}{2}$ SW $\frac{1}{4}$, Sec. 5, SE $\frac{1}{4}$ SE $\frac{1}{4}$, Sec. 6 NE $\frac{1}{4}$ NE $\frac{1}{4}$, Sec. 7, NW $\frac{1}{4}$, Sec. 8, T. 1N, R. 44E.	380	15.00	-50.86	-35.86

Bonneville County Continued

TAX NO.	OWNER	DESCRIPTION	TOTAL 24-HR SEC. FT.	1980 EST. COST	1979 ADJUSTED	1980 BILL
16472	David R. Miller	SW $\frac{1}{4}$, W $\frac{1}{2}$ SE $\frac{1}{4}$, Sec. 8, T. 1N, R. 44E.	320	15.00	-58.30	-43.30
16451	Weeks Brothers, Inc.	W $\frac{1}{2}$ SW $\frac{1}{4}$, Sec. 6, T. 1N, R. 44E, SE $\frac{1}{4}$, Sec. 1, T. 1N, R. 43E; E $\frac{1}{2}$ SW $\frac{1}{4}$, Sec. 33, T. 2N, R. 44E.	400	15.00	-49.86	-34.86
16362	Ernest H. Peterson	N $\frac{1}{2}$ NW $\frac{1}{4}$, less Tracts 1, 2, 2A, Sec. 1, T. 1N, R. 43E.	160	15.00	-33.44	-18.44
16363	Everett F. Griffel	S $\frac{1}{2}$ NW $\frac{1}{4}$, N. 140 acres of SW $\frac{1}{4}$, Sec. 1, T. 1N, R. 43E.	240	15.00	-33.56	-18.56
16373	Jerome Fleming	Lot 4, SW $\frac{1}{4}$ NW $\frac{1}{4}$, NW $\frac{1}{4}$ SW $\frac{1}{4}$, Sec. 2, T. 1N, R. 43E.	200	15.00	-37.40	-22.40
16375	Leland D. Beckman	Lots 6, 7, & 8, Sec. 2, T. 1N, R. 43E.	50	15.00	- 7.60	7.40
16443	Oran M. Jacobson	Lot 3, Sec. 5, T. 1N, R. 44E.	15	15.00	- 1.12	13.88
19893	Karen Schoeneich	HES No. 118 in Sec. 6, T. 2N, R. 44E, and in Sec. 31, T. 3N, R. 44E.	130	15.00	-17.38	-2.38
16533	J. Taylor Lott	Lots 4, 6, 7, Sec. 18, Lot 2, Sec. 19, T. 1N, R. 44E.	270	15.00	-52.18	-37.18
16370	H. Wellington Bitton	Lots 2 & 3, SE $\frac{1}{4}$ NW $\frac{1}{4}$, NW $\frac{1}{4}$ SW $\frac{1}{4}$, Sec. 2, T. 1N, R. 43E.	200	15.00	-34.80	-19.80
19916	Steven J. Weeks	NE $\frac{1}{4}$ SW $\frac{1}{4}$, NW $\frac{1}{4}$ SE $\frac{1}{4}$, E $\frac{1}{2}$ SE $\frac{1}{4}$, Sec. 33, T. 2N, R. 44E.	240	15.00	-29.84	-14.84
19834	Pancheri, Inc.	Lots 4, 5, 6, N $\frac{1}{2}$, E $\frac{1}{2}$ SW $\frac{1}{4}$, NW $\frac{1}{4}$ SE $\frac{1}{4}$ Sec. 30, NE $\frac{1}{4}$, N $\frac{1}{2}$ NW $\frac{1}{4}$, SE $\frac{1}{4}$ NW $\frac{1}{4}$, E $\frac{1}{2}$ SE $\frac{1}{4}$, Sec. 31, S $\frac{1}{2}$ NW $\frac{1}{4}$, SW $\frac{1}{4}$, Sec 32, T. 2N, R. 43E.	600	20.24	-49.60	-29.36
16475	Weeks Brothers, Inc.	W $\frac{1}{2}$ NW $\frac{1}{4}$, SE $\frac{1}{4}$ NW $\frac{1}{4}$, NW $\frac{1}{4}$ SW $\frac{1}{4}$, Sec. 9, T. 1N, R. 44E.	240	15.00	-26.12	-11.12
16464 A	Howard Donald Bithell	N $\frac{1}{2}$ NW $\frac{1}{4}$, Sec. 7, T. 1N, R. 44E.	100	15.00	-13.68	1.32
19917	Weeks Brothers, Inc.	W $\frac{1}{2}$ SW $\frac{1}{4}$, Sec. 33, T. 2N, R. 44E.	100	15.00	- 8.26	6.74
BONNEVILLE COUNTY-SWAN VALLEY			12,890	979.74	-1,782.20	-802.46

onneville County Continued

TOTAL 1980
24-HR. EST. 1979 1980
SEC. FT. COST ADJUSTED BILL

WILLOW CREEK USERS

AX NO.	OWNER	DESCRIPTION				
2388	David W. Loertscher	W $\frac{1}{2}$ NW $\frac{1}{4}$, W $\frac{1}{2}$ SW $\frac{1}{4}$, Sec. 10, T. 1N, R. 41E.	286	15.00	+23.35	38.35
21534	George F. Cleverley c/o Stanley Cooper	S of Hwy, E $\frac{1}{2}$ SW $\frac{1}{4}$, NW $\frac{1}{4}$ SW $\frac{1}{4}$, Sec. 11, T. 3N, R. 39E.	240	15.00	- 2.20	12.80
21529	Alfred Moore	SE $\frac{1}{4}$ NE $\frac{1}{4}$, Sec. 11, T. 3N, R. 39E.	200	15.00	- 0.86	14.14
21520 B	Clifford J. Egan c/o Dee Summers	S $\frac{1}{2}$ SE $\frac{1}{4}$, less 6 $\frac{1}{2}$ acres, Sec. 10, T. 3N, R. 39E.	200	15.00	-39.62	-24.62
21568	Hollis Sargent	N $\frac{1}{2}$ NE $\frac{1}{4}$, Sec. 15, T. 3N, R. 39E.	200	15.00	-39.62	-24.62
21089	Thomas F. Christensen	S $\frac{1}{2}$ SW $\frac{1}{4}$, Tract 2, Sec. 34, T. 3N, R. 38E.	90	15.00	+ 0.12	15.12
21089 A	Don M. George	N $\frac{1}{2}$ S $\frac{1}{2}$ SW $\frac{1}{4}$, Sec. 27, T. 3N, R. 38E.	50	15.00	- 0.12	14.88
21090	Joseph Gilgen c/o Stanley A. Gilgen	N $\frac{1}{2}$ S $\frac{1}{2}$ SW $\frac{1}{4}$, Sec. 27, T. 3N, R. 38E.	15	15.00	+ 0.50	15.50
21634	Roy Avery	SE $\frac{1}{4}$ NE $\frac{1}{4}$, Sec. 20, T. 3N, R. 39E.	65	15.00	- 0.72	14.28
21635	Clyde Avery	NE $\frac{1}{4}$ NE $\frac{1}{4}$, Sec. 20, T. 3N, R. 39E.	100	15.00	+ 0.68	15.68
21648	Orval Avery	SW $\frac{1}{4}$ SE $\frac{1}{4}$, Sec. 20, T. 3N, R. 39E.	500	16.86	-28.02	-11.16
21026	George Byram	SE $\frac{1}{4}$ SW $\frac{1}{4}$, SW $\frac{1}{4}$ SW $\frac{1}{4}$, Sec. 24, T. 3N, R. 38E.	200	15.00	- 0.86	14.14
21604	W. A. Miller	S $\frac{1}{2}$ SE $\frac{1}{4}$, less 5.62 acres, Sec. 17, T. 3N, R. 39E.	240	15.00	- 3.32	11.68
21057	Ray Lott	S $\frac{1}{2}$ NW $\frac{1}{4}$, N $\frac{1}{2}$ NE $\frac{1}{4}$, Sec. 26, T. 3N, R. 38E.	320	15.00	- 4.86	10.14
17040	James V. Laird et al	NE $\frac{1}{4}$ NE $\frac{1}{4}$, Sec. 12, T. 2N, R. 37E.	40	15.00	+ .44	15.44
18032	Ancel Haroldsden	Tract 4, SW $\frac{1}{4}$ NE $\frac{1}{4}$, Sec. 5, T. 2N, R. 38E.	160	15.00	- 1.32	13.68
18060	Max Johnson	W $\frac{1}{2}$ SW $\frac{1}{4}$, NE $\frac{1}{4}$ SW $\frac{1}{4}$, less Tract 1, Sec. 6, T. 2N, R. 38E.	120	15.00	+ .90	15.90
18063	H. K. Contractors, Inc.	Part SE $\frac{1}{4}$ SW $\frac{1}{4}$, Sec. 6, T. 2N, R. 38E.	75	15.00	- .40	14.60
18074	Florence E. Marshall	NW $\frac{1}{4}$ NE $\frac{1}{4}$, Lot 2, Sec. 7, T. 2N, R. 38E.	80	15.00	- 1.78	13.22
18088	Lavon Jenkins	N. 30 acres Lot 1, Sec. 7, T. 2N, R. 38E.	50	15.00	+ 1.22	16.22
18089	William Fillmore	S. 10 acres Lot 1, Sec. 7, T. 2N, R. 38E.	20	15.00	- .22	14.78
21570	Hollis Sargent	E $\frac{1}{2}$ NW $\frac{1}{4}$, less Tract 1; SW $\frac{1}{4}$ SW $\frac{1}{4}$, Sec. 15, T. 3N, R. 39E.	360	15.00	- 4.86	10.14

onneville County Continued

<u>TAX NO.</u>	<u>OWNER</u>	<u>DESCRIPTION</u>	<u>TOTAL 24-HR. SEC. FT.</u>	<u>1980 EST. COST</u>	<u>1979 ADJUSTED</u>	<u>1980 BILL</u>
21221	Sam Bennion	N $\frac{1}{2}$ SE $\frac{1}{4}$, SE $\frac{1}{4}$ NE $\frac{1}{4}$, Sec. 32, T. 3N, R. 38E.	300	15.00	- 1.52	13.48
21283	Morgan Haroldsen	SW $\frac{1}{4}$, S $\frac{1}{2}$ NW $\frac{1}{4}$, Sec. 33, T. 3N, R. 38E.	240	15.00	- 3.32	11.68
21278	Oliver Haroldsen	SW $\frac{1}{4}$, N $\frac{1}{2}$ NW $\frac{1}{4}$, Sec. 33, T. 3N, R. 38E.	240	15.00	- 3.32	11.68
21274	George L. Davies c/o Betty M. Vandewiele	NE $\frac{1}{4}$, Sec. 33, T. 3N, R. 38E.	160	15.00	- 1.32	13.68
21275	T. Chase, c/o Lloyd Chase	SE $\frac{1}{4}$ NE $\frac{1}{4}$, Sec. 33, T. 3N, R. 38E	30	15.00	+ .98	15.98
21273	Don Hackworth	NE $\frac{1}{4}$, Sec. 33, T. 3N, R. 38E.	40	15.00	+ .88	15.88
21271	Helman P. Smith	NE $\frac{1}{4}$ NE $\frac{1}{4}$, Sec. 33, T. 3N, R. 38E	80	15.00	- .66	14.34
21272	Robert L. Flint	W $\frac{1}{2}$ NE $\frac{1}{4}$, Sec. 33, T. 3N, R. 38E.	40	15.00	+ .88	15.88
21269	Lois M. Ball	NE $\frac{1}{4}$ NE $\frac{1}{4}$, Sec. 33, T. 3N, R. 38E	45	15.00	+ .16	15.16
21270	G.S. Harrison	NE $\frac{1}{4}$, Tract 6, Sec. 33, T. 3N, R. 38E.	15	15.00	+ .28	15.28
21290	Ancel Haroldsen	N $\frac{1}{2}$ NE $\frac{1}{4}$, Sec. 34, T. 3N, R. 38E.	200	15.00	- .86	14.14
21286	Dean Lamont	S $\frac{1}{2}$ SE $\frac{1}{4}$, Sec. 33, T. 3N, R. 38E.	200	15.00	- .86	14.14
21041	Jean Tracy	NW $\frac{1}{4}$, Sec. 25, T. 3N, R. 38E.	120	15.00	- .90	14.10
17926	Alton Ball	SW $\frac{1}{4}$ NW $\frac{1}{4}$, part NW $\frac{1}{4}$ NW $\frac{1}{4}$, Sec. 2, T. 2N, R. 38E.	200	15.00	- .86	14.14
17923 A	David Stanger	Fr SE $\frac{1}{4}$ NW $\frac{1}{4}$, Lot 3; NE $\frac{1}{4}$ NW $\frac{1}{4}$, Sec. 2, T. 2N, R. 38E.	90	15.00	+ .34	15.34
17923	Eugene Starnes	1 acre NE cor, Lot 1, Sec. 2, T. 2N, R. 38E.	90	15.00	- .32	14.68
17927	Stanley Boyle	SE $\frac{1}{4}$ NW $\frac{1}{4}$, Fr. SW $\frac{1}{4}$ NW $\frac{1}{4}$, Sec. 2, T. 2N, R. 38E.	50	15.00	+ .32	15.32
18259	Utah Idaho Sugar Co.	N $\frac{1}{2}$ SE $\frac{1}{4}$, Sec. 10, T. 2N, R. 38E.	200	15.00	- .86	14.14
18253	Joseph H. Ririe c/o Lin Johnson	NE $\frac{1}{4}$, Sec. 10, T. 2N, R. 38E.	320	15.00	- 2.62	12.38
18240	Russell Rock	E side NE $\frac{1}{4}$ NE $\frac{1}{4}$, Sec. 10, T. 2N, R. 38E.	30	15.00	+ .98	15.98
21540	A. H. Durtschi	SW $\frac{1}{4}$ SW $\frac{1}{4}$, SW $\frac{1}{4}$ NW $\frac{1}{4}$, NW $\frac{1}{4}$ NW $\frac{1}{4}$, NE $\frac{1}{4}$ NW $\frac{1}{4}$, Sec. 11, T. 3N, R. 39E.	280	15.00	+ .48	15.48
18251	Joseph H. Ririe c/o Morris Duncan	NE $\frac{1}{4}$, Sec. 10, T. 2N, R. 38E.	10	15.00	+ 1.00	16.00
18309	Leland Hansen	NE corner, SE $\frac{1}{4}$ NW $\frac{1}{4}$, Sec. 11, T. 2N, R. 38E.	200	15.00	+ .70	15.70
17995	Myrlin D. Ogden	NE $\frac{1}{4}$, Fr NW $\frac{1}{4}$ SE $\frac{1}{4}$, Sec. 3, T. 2N, R. 38E.	25	15.00	+ .82	15.82
17991	Wm. Meierotto, Jr.	NE $\frac{1}{4}$ SE $\frac{1}{4}$, NW $\frac{1}{4}$ SE $\frac{1}{4}$, Sec. 3, T. 2N, R. 38E.	70	15.00	+ .12	15.12

Bonneville County Continued

<u>TAX NO.</u>	<u>OWNER</u>	<u>DESCRIPTION</u>	<u>TOTAL 24-HR. SEC. FT.</u>	<u>1980 EST. COST</u>	<u>1979 ADJUSTED</u>	<u>1980 BILL</u>
17928	Glen Stanger, et al	SW $\frac{1}{2}$, Sec. 2, T. 2N, R. 38E.	400	15.00	- 1.94	13.06
21564	Wallace Reed	S $\frac{1}{2}$ NW $\frac{1}{2}$, SW $\frac{1}{2}$ NW $\frac{1}{2}$, Sec. 14, T. 3N, R. 39E.	240	15.00	-43.42	-28.42
21541	Dearold Ferguson	S $\frac{1}{2}$ SE $\frac{1}{2}$, Sec. 11, N $\frac{1}{2}$ NE $\frac{1}{2}$, Sec. 14, T. 3N, R. 39E.	400	15.00	-116.24	-101.24
21579	John Sperry	N $\frac{1}{2}$ SE $\frac{1}{2}$, SE $\frac{1}{2}$ NE $\frac{1}{2}$, Sec. 15, T. 3N, R. 39E.	240	15.00	+10.70	25.70
18770	Leonard C. McDonald	W $\frac{1}{2}$ NW $\frac{1}{2}$, Sec. 23, T. 2N, R. 38E.	160	15.00	+ 1.34	16.34
18769	John Heath	E $\frac{1}{2}$ NW $\frac{1}{2}$, Sec. 23, T. 2N, R. 38E.	160	15.00	+ 1.34	16.34
21653	C. Allen Avery	Fr. SW $\frac{1}{2}$ NW $\frac{1}{2}$, NW $\frac{1}{2}$ NW $\frac{1}{2}$, Sec. 21, T. 3N, R. 38E.	60	15.00	+ 2.00	17.00
21651	Orval Avery	NE $\frac{1}{2}$ SE $\frac{1}{2}$, Sec. 20, SE $\frac{1}{2}$ NE $\frac{1}{2}$, Fr SW $\frac{1}{2}$ NW $\frac{1}{2}$, NW $\frac{1}{2}$ SW $\frac{1}{2}$, Sec. 21, T. 3N R. 39E.	160	15.00	-66.62	-51.62
21640	Ora J. Campbell	NW $\frac{1}{2}$, Sec. 20, T. 3N, R. 39E.	180	15.00	.24	15.24
21059	Jean Tracy	S $\frac{1}{2}$ SW $\frac{1}{2}$, S $\frac{1}{2}$ NE $\frac{1}{2}$, Sec. 26, T. 3N, R. 38E.	80	15.00	.66	15.66
21058	Ray S. Robinson	S $\frac{1}{2}$ NE $\frac{1}{2}$, S $\frac{1}{2}$ NW $\frac{1}{2}$, Sec. 26, T. 3N, R. 38.	80	15.00	.66	15.66
21072	Samuel A. Hill	S $\frac{1}{2}$ SW $\frac{1}{2}$, Sec. 26, T. 3N, R. 38E.	60	15.00	-.90	14.10
21065	Newell A. Piquet	Part SW $\frac{1}{2}$, Sec. 26, T. 3N, R. 38E.	120	15.00	-1.56	13.44
21091	J. Milton Phillips	N $\frac{1}{2}$ SE $\frac{1}{2}$, Sec. 27, T. 3N, R. 38E.	60	15.00	-.88	14.12
21241	Mrs. Byron C. Telford	SW $\frac{1}{2}$, Sec. 32, T. 3N, R. 38E.	400	15.00	-4.40	10.60
19200	LaFaye Heuer	E $\frac{1}{2}$ SW $\frac{1}{2}$, Sec. 6, T. 2N, R. 39E.	180	15.00	-.88	14.12
19235	Lucile Ivy Smith	Fr S $\frac{1}{2}$ NE $\frac{1}{2}$, Sec. 7, T. 2N, R. 39E.	120	15.00	-1.56	13.44
19234	James B. Steele	Fr. S $\frac{1}{2}$ NE $\frac{1}{2}$, Fr. N $\frac{1}{2}$ NE $\frac{1}{2}$, Sec. 7, T. 2N, R. 39E.	200	15.00	-.86	14.14
18388	Gary Conrad	N $\frac{1}{2}$ NW $\frac{1}{2}$, Sec. 13, T. 2N, R. 38E.	150	15.00	-.78	14.22
18387	Albon Smith	N $\frac{1}{2}$ NW $\frac{1}{2}$, Sec. 13, T. 2N, R. 38E.	50	15.00	-.12	14.88
18389	David Stanger	S $\frac{1}{2}$ NW $\frac{1}{2}$, Sec. 13, T. 2N, R. 38E.	180	15.00	.24	15.24
18481	Utah Idaho Sugar Co.	N $\frac{1}{2}$, Sec. 15, SW $\frac{1}{2}$, Sec. 10, T. 2N, R. 38E.	550	18.54	2.86	21.40
19202	C. N. Scoresby Estate	SE $\frac{1}{2}$ NW $\frac{1}{2}$, NE $\frac{1}{2}$ NW $\frac{1}{2}$, Sec. 6, T. 2N, R. 39E.	180	15.00	2.92	17.92
19206	Lavod Olsen	SW $\frac{1}{2}$ NW $\frac{1}{2}$, NW $\frac{1}{2}$ NW $\frac{1}{2}$, Sec. 6, T. 2N, R. 39E.	140	15.00	3.14	18.14
19207	Reed Olsen	Fr. NW $\frac{1}{2}$ NW $\frac{1}{2}$, Sec. 6, T. 2N, R. 39E.	80	15.00	2.90	17.90

Bonneville County Continued

TAX NO.	OWNER	DESCRIPTION	TOTAL 24-HR. SEC. FT.	1980 EST. COST	1979 ADJUSTED	1980 BILL
18327	Robert St. Clair	SE $\frac{1}{2}$ SW $\frac{1}{2}$, Sec. 11, T. 2N, R. 38E 90		15.00	- .32	14.68
19243	Vivian Howard c/o Jay Longhurst	E $\frac{1}{2}$ SW $\frac{1}{2}$, W $\frac{1}{2}$ SE $\frac{1}{2}$, Sec. 7, T. 2N, R. 39E. 400		15.00	- 1.94	13.06
18234	Edith Nelson	E $\frac{1}{2}$ W $\frac{1}{2}$ SE $\frac{1}{2}$, Sec. 9, T. 2N, R. 38E. 35		15.00	.72	15.72
18235	Virginia L. Questa c/o Dale Bowen	W $\frac{1}{2}$ W $\frac{1}{2}$ SE $\frac{1}{2}$, Sec. 9, T. 2N, R. 38E. 35		15.00	.72	15.72
18233	Warren S. Wright et al	E $\frac{1}{2}$ SE $\frac{1}{2}$, Sec. 9, T. 2N, R. 38E. 35		15.00	.72	15.72
18233 A	Henry Bennett c/o Oliver Halford	E $\frac{1}{2}$ SE $\frac{1}{2}$, Sec. 9, T. 2N, R. 38E. 35		15.00	.72	15.72
21694	Ruby & Hugh Sharp	E $\frac{1}{2}$ SW $\frac{1}{2}$, Lots 3 & 4, Sec. 30, T. 3N, R. 39E. 400		15.00	-1.94	13.06
18908	Derrold Ricks	W $\frac{1}{2}$ SW $\frac{1}{2}$, W $\frac{1}{2}$ E $\frac{1}{2}$ SW $\frac{1}{2}$, Sec. 27, T. 2N, R. 38E. 200		15.00	.04	15.04
18909	Donald Bjornson	E $\frac{1}{2}$ E $\frac{1}{2}$, SW $\frac{1}{2}$, Sec. 27, T. 2N, R. 38E. 160		15.00	.46	15.46
18749	Ivan Ashment	NW $\frac{1}{2}$, Sec. 22, T. 2N, R. 38E. 180		15.00	-2.42	12.58
21711	Blanche Heilesen	W $\frac{1}{2}$ SW $\frac{1}{2}$, Sec. 31, T. 3N, R. 39E 60		15.00	- .90	14.10
21706	Donna K. Rowles et al	SE $\frac{1}{2}$ NW $\frac{1}{2}$, Sec. 31, T. 3N, R. 39E. 35		15.00	.72	15.72
21704	Wendell Hanson c/o Max Fullmer	NE $\frac{1}{2}$ NW $\frac{1}{2}$, Sec. 31, T. 3N, R. 39 35		15.00	.72	15.72
18224	Lula Ferebauer (Qtr Circle O Ranch)	NW $\frac{1}{2}$, Sec. 9, T. 2N, R. 38E. 400		15.00	-4.40	10.60
21052	Gilbert Price	S $\frac{1}{2}$ NE $\frac{1}{2}$, Sec. 25, T. 3N, R. 38 35		15.00	.94	15.94

BONNEVILLE COUNTY - WILLOW CREEK	13,651	1,310.40	-328.37	982.03
MAIN RIVER	2,611	155.54	6.78	162.32
SWAN VALLEY	12,890	979.74	-1,782.20	802.46
GRAND TOTAL BONNEVILLE COUNTY	29,152	2,445.68	-2,103.79	341.89

WATER DISTRICT NO. 1

OWNER	DESCRIPTION	TOTAL	1980	1979	1980
		24-HR. SEC. FT.	EST. COST	ADJUSTED	BILL
<u>BELL DITCH</u>					
<u>MC BEE DITCH</u>					
Virgil Blanchard	SE $\frac{1}{4}$ NE $\frac{1}{4}$, SE $\frac{1}{4}$, N $\frac{1}{2}$ SW $\frac{1}{4}$, SE $\frac{1}{4}$ SW $\frac{1}{4}$, Sec 18, T. 8N, R. 42E.	340	15.00	- 5.41	9.59
<u>SILKEY DITCH</u>					
Harold Martin	Lot 1, Sec. 13, T. 8N, R. 41E.	59	15.00	.18	15.18
John H. Seeley	Lot 2, Lot 3 less S. 13 rods; NE $\frac{1}{4}$ SE $\frac{1}{4}$ less S. 13 rods, Sec. 12, T. 8N, R. 41E.	1,207	40.70	- 4.00	44.70
Lynn Loosli	S. 13 rods S $\frac{1}{2}$ SE $\frac{1}{4}$, Sec. 12, NE $\frac{1}{4}$, Sec. 13, T. 8N, R. 41E.	811	27.35	2.66	30.01
Nettie Tanner	NE $\frac{1}{4}$ less river, Sec. 12, T. 8N, R. 41E.	211	15.00	.70	15.70
Dee Blanchard	NE $\frac{1}{4}$ SE $\frac{1}{4}$, Lot 6, Sec. 18, T. 8N, R. 42E.	481	16.22	1.59	17.81
Oliver Baum	Lot 12, Sec. 13, T. 8N, R. 41E.	149	15.00	.49	15.49
Arthur Blanchard	Lots 3, 4, & 5, SE $\frac{1}{4}$ NW $\frac{1}{4}$, Sec. 13, T. 8N, R. 41E.	211	15.00	.70	15.70
<u>STEWART DITCH</u>					
Conrad Bauer	SW $\frac{1}{4}$, SW $\frac{1}{4}$ SE $\frac{1}{4}$, Sec. 25, T. 7N, R. 40E.	365	15.00	- 3.00	12.00
Dennis Stock	10 acres Tax 4, Sec. 25, T. 7N, R. 40E.	20	15.00	- .17	14.83
Paul Birch	20 acres Tax 4, Sec. 25, T. 7N, R. 40E.	36	15.00	- .30	14.70
Cal Olsen	Tax 3 (28 acres), Sec. 25, T. 7N, R. 40E.	56	15.00	- .47	14.53
Annie Wright	N. 40 rods SE $\frac{1}{4}$, Sec. 25, T. 7N, R. 40E.	76	15.00	- .59	14.41
Boyd Hollist	Tax 5, Sec. 25, T. 7N, R. 40E.	338	15.00	- 2.78	12.22
Birch Brothers	Lot 2, S $\frac{1}{2}$ SW $\frac{1}{4}$, Sec. 30, T. 7N, R. 41E.	46	15.00	- .38	14.62
<u>BIGLER SLOUGH</u>					
James Gardner	SE $\frac{1}{4}$ SW $\frac{1}{4}$, Sec. 36, T. 7N, R. 40E.	531	17.90	- 9.69	8.21
<u>PIONEER DITCH</u>					
Klein Brothers	S $\frac{1}{2}$ NW $\frac{1}{4}$, Sec. 30, T. 7N, R. 41E.	229	15.00	- .68	14.32

FREMONT COUNTY (con't)

OWNER	DESCRIPTION	TOTAL 24-HR SEC. FT.	1980 EST. COST	1979 ADJUSTED	1980 BILL
<u>PIONEER DITCH (con't)</u>					
Lloyd Griffel	S. 38 rods SE $\frac{1}{4}$ NE $\frac{1}{4}$, Sec. 25, T. 7N, R. 40E.	57	15.00	- .17	14.83
Frank Potter	S $\frac{1}{2}$ NE $\frac{1}{4}$, N. 60 rods SE $\frac{1}{4}$, Sec. 30, T. 7N, R. 41E.	57	15.00	- .17	14.83
Gary Birch	N $\frac{1}{2}$ SW $\frac{1}{4}$, Sec. 30, T. 7N, R. 38E.	220	15.00	- .64	14.36
Alice Birch	Lot 4, SE $\frac{1}{4}$ SW $\frac{1}{4}$, Sec. 30, T. 7N, R. 41E.	82	15.00	- .51	14.49
Clarence Leis	SW $\frac{1}{4}$ NE $\frac{1}{4}$, N. 42 rods, SE $\frac{1}{4}$ NE $\frac{1}{4}$, Sec. 25, T. 7N, R. 40E.	173	15.00	- .51	14.49
<u>GARDNER DITCH</u>					
Irvin L. Ball	Tax 4, 11, 12, 14, & S. 57 rods NE $\frac{1}{4}$ SW $\frac{1}{4}$, Sec. 36, T. 7N, R. 40E.	50	15.00	.27	15.27
<u>CURR DITCH</u>					
Floyd Greenhalgh	Tax 1, Sec. 22, Lot 4, Sec. 23, T. 8N, R. 41E.	564	19.01	- .15	18.86
Keith Saurey	Lots 2, 3, & S. 72 rods NE $\frac{1}{4}$, N. 50 rods SE $\frac{1}{4}$, Sec. 23, T. 8N, R. 41E.	846	28.53	- .21	28.32
J. W. Worrell	S $\frac{1}{2}$ NE $\frac{1}{4}$, N $\frac{1}{2}$ SE $\frac{1}{4}$, NE $\frac{1}{4}$ SW $\frac{1}{4}$, SE $\frac{1}{4}$ NW $\frac{1}{4}$, Sec. 24, T. 8N, R. 41E.	1,059	35.71	- .27	35.44
Virgil Blanchard	Lots 2 & 3, SE $\frac{1}{4}$ SE $\frac{1}{4}$, Sec. 14, Lot 1 Sec. 13, NW $\frac{1}{4}$ NW $\frac{1}{4}$, Sec. 24, N. 88 ro NE $\frac{1}{4}$, Sec. 23, T. 8N, R. 41E.	1,502	50.66	- .42	50.24
Dave Winters	Lots 8, 10, East 55 rods Lot 9, Sec. 13, N $\frac{1}{2}$ NE $\frac{1}{4}$, Less Tax 1; and NE $\frac{1}{4}$ NW $\frac{1}{4}$, Sec. 24, T. 8N, R. 41E.	351	15.00	- .08	14.92
Mrs. Henry Trupp	Lots 8, 9, 10, 12, 13, & W. part Lot 9, Sec. 13, T. 8N, R. 41E.	351	15.00	- .08	14.92
J. W. Worrell	Lot 5, Sec. 18, Lots 1, 2, & 3, Sec. 19, T. 8N, R. 42E.	705	23.77	- .18	23.59
Jack Allen	W. 25 rods Lot 9, Sec. 13, Tax 1, Sec. 24, T. 8N, R. 41E.	351	15.00	- .08	14.92
Earl J. Potter	Lot 5, 13, Lots 11 & 12 S. or RR, E. 38 $\frac{1}{2}$ rods NE $\frac{1}{4}$ SW $\frac{1}{4}$; Lot 4, Lot 3 S. of RR, Lots 10 & 11 less RR, 12 N. of highway, W $\frac{1}{2}$ NE $\frac{1}{4}$ SW $\frac{1}{4}$, Sec. 1 T. 8N, R. 42E.	705	23.77	- .18	23.59
Reed Winters	Lots 1 & 11, Sec. 22, T. 8N, R. 41	705	23.77	- .18	23.59
<u>ALMY DITCH</u>					
Travis J. Potter	Lot 6, Sec. 21, Lot 5, S $\frac{1}{2}$ SW $\frac{1}{4}$, Sec. NW $\frac{1}{4}$, Sec. 27, NE $\frac{1}{4}$, Sec. 28, T. 8N, R. 42E.	83	15.00	- 1.84	13.16

Fremont County (con't)

<u>OWNER</u>	<u>DESCRIPTION</u>	<u>TOTAL 24-HR. SEC. FT.</u>	<u>1980 EST. COST</u>	<u>1979 ADJUSTED</u>	<u>1980 BILL</u>
<u>UPPER RIVER</u>					
Bud Leavitt	NW $\frac{1}{4}$, S. of river, Sec. 13, T. 7N, R. 40E.	19	15.00	- .12	14.88
Birch Brothers	NE $\frac{1}{4}$ N. of river, Sec. 36, T. 7N, R. 40E.	30	15.00	- .47	14.53
Sterling Magleby	SE $\frac{1}{4}$, Sec. 13, E $\frac{1}{2}$, E $\frac{1}{2}$ SW $\frac{1}{4}$, SW $\frac{1}{4}$ SW $\frac{1}{4}$, Sec. 24, T. 15N, R. 42E	520	17.53	-2.51	15.02
Kenneth S. Webster	N $\frac{1}{2}$ NW $\frac{1}{4}$, S $\frac{1}{2}$ NE $\frac{1}{4}$, Tax 1, Sec. 19, Lots 1, 2, 3, & 4, E $\frac{1}{2}$ NW $\frac{1}{4}$, E $\frac{1}{2}$ SW $\frac{1}{4}$, Sec. 18, S $\frac{1}{2}$ SW $\frac{1}{4}$ less Tax 1, SW $\frac{1}{4}$ SE $\frac{1}{4}$, Sec. 7, T. 15N, R. 43E.	400	15.00	-2.19	12.81
Wayne Johnson	W $\frac{1}{2}$ SE $\frac{1}{4}$, Sec. 1, N $\frac{1}{2}$ NW $\frac{1}{4}$, NW $\frac{1}{4}$ NE $\frac{1}{4}$, SE $\frac{1}{4}$ NW $\frac{1}{4}$, E $\frac{1}{2}$ SW $\frac{1}{4}$, W $\frac{1}{2}$ SE $\frac{1}{4}$, Sec. 12, T. 15N, R. 42E.	200	15.00	- .82	14.18
John T. Lott, Jr. c/o Leonard Manninen Staley Springs Lodge Star Route 66 Macks Inn, Idaho	Lots 1 & 2, Sec. 6, T. 15N, R. 43E.	65	15.00	- .33	14.67
Moedl Farms, Inc. Rt. #2, Box 67 S. Holmes Road Idaho Falls, Idaho	S $\frac{1}{2}$ NW $\frac{1}{4}$, S $\frac{1}{2}$, Sec. 19, T. 15N, R. 43E.	280	15.00	-1.28	13.72
Jennie Craig Lee Rt. #3 Idaho Falls, Idaho	S $\frac{1}{2}$ N $\frac{1}{2}$ SE $\frac{1}{4}$, N. 60 rods S $\frac{1}{2}$ SE $\frac{1}{4}$, Sec. 22, T. 15N, R. 42E.	35	15.00	- .08	14.92
Maude C. Lyon	NW $\frac{1}{4}$, Sec. 26, T. 15N, R. 42E.	160	15.00	- .48	14.52
Salisbury Inv. Co.	Sec. 2; E $\frac{1}{2}$ less Tax 2, E $\frac{1}{2}$ W $\frac{1}{2}$, Lot 4 less Tax 1, Sec. 3, N $\frac{1}{2}$ NE $\frac{1}{4}$, SE $\frac{1}{4}$, S $\frac{1}{2}$ SW $\frac{1}{4}$ less Tax 1, Sec. 10, W $\frac{1}{2}$ W $\frac{1}{2}$, Sec. 11, W $\frac{1}{2}$ NW $\frac{1}{4}$, NW $\frac{1}{4}$ SW $\frac{1}{4}$, Sec. 14, T. 15N, R. 43E.	750	25.29	-3.41	21.88
Chet Ellicott	S $\frac{1}{2}$ NE $\frac{1}{4}$, N $\frac{1}{2}$ SW $\frac{1}{4}$ less Tax 1, Sec. 10, T. 15N, R. 43E.	220	15.00	- .98	14.02
Clements Bros.	E $\frac{1}{2}$ NE $\frac{1}{4}$, NE $\frac{1}{4}$ SE $\frac{1}{4}$, Sec. 1, T. 15N, R. 43E; W $\frac{1}{2}$, Sec. 6, T. 15N, R. 44E.	260	15.00	-1.15	13.85
D. F. Richards	SE $\frac{1}{4}$, Sec. 11, S $\frac{1}{2}$ SW $\frac{1}{4}$, Sec. 12, N $\frac{1}{2}$ NW $\frac{1}{4}$ Sec. 13, NE $\frac{1}{4}$, Sec. 14, T. 15N, R. 43E; Lots 4, 5, & 6, NE $\frac{1}{4}$ SW $\frac{1}{4}$, Sec. Lots 4, 6, 7, 10, 11, 12, 13, Sec. 7, Lots 1, 2, 3 & 4, Sec. 17, Lots 2, & 3, Sec. 18, T. 14N, R. 44E; N E $\frac{1}{2}$ SW $\frac{1}{4}$, Sec. 1, T. 14N, R. 43E.	900	30.35	- 3.26	27.09
Albert T. Frazier	Tax 1, 12, 15, 43; W $\frac{1}{2}$ SW $\frac{1}{4}$, S $\frac{1}{2}$ NW $\frac{1}{4}$ NW $\frac{1}{4}$, SW $\frac{1}{4}$ NW $\frac{1}{4}$, S $\frac{1}{2}$ SE $\frac{1}{4}$ NW $\frac{1}{4}$, Sec. 31, T. 15N, R. 44E.	90	15.00	- .20	14.80

FREMONT COUNTY (con't)

OWNER	DESCRIPTION	TOTAL 24-HR. SEC. FT.	1980 EST. COST	1979 ADJUSTED	1980 BILL
Phyllis Laird	W $\frac{1}{2}$ NE $\frac{1}{4}$, Sec. 36, T. 15N, R. 43E.	100	15.00	- .28	14.72
J. Albert Laird	NW $\frac{1}{4}$ less highway, Sec. 36, T. 15N, R. 43E.	120	15.00	- .45	14.55
Rich Orme	All less Lots 1, 2 & 3, Sec. 18, all less Lot 12, Sec. 19, T. 14N, R. 44E.	380	15.00	-1.89	13.11
W. E. Enget	SE $\frac{1}{4}$ SW $\frac{1}{4}$, S $\frac{1}{2}$ SE $\frac{1}{4}$, Sec. 8, SW $\frac{1}{4}$ SW $\frac{1}{4}$, E $\frac{1}{2}$ SW $\frac{1}{4}$, SE $\frac{1}{4}$, Sec. 9, E $\frac{1}{2}$ NW $\frac{1}{4}$, NE $\frac{1}{4}$, Sec. 17, T. 14N, R. 44E.	280	15.00	-1.06	13.94
H. B. Rigby & Co.	Sec. 5; NW $\frac{1}{4}$, N $\frac{1}{2}$ NE $\frac{1}{4}$, NW $\frac{1}{4}$ SW $\frac{1}{4}$, Sec. 8, T. 14N, R. 44E.	520	17.53	-2.00	15.53
Lloyd Mickelson	Sec. 11, T. 14N, R. 43E.	180	15.00	- .87	14.13
Island Park Land & Cattle Co.	E $\frac{1}{2}$, SE $\frac{1}{4}$ NW $\frac{1}{4}$, E $\frac{1}{2}$ SW $\frac{1}{4}$, SW $\frac{1}{4}$ SW $\frac{1}{4}$, Sec. 26, all of Sec. 35, 36, and 25, T. 13N, R. 41E; Lots 2, 3, NE $\frac{1}{4}$ SW $\frac{1}{4}$, Sec. 2, T. 12N, R. 41E; Lots 6 to 9, Sec. 19, T. 12N, R. 43E; W $\frac{1}{2}$ W $\frac{1}{2}$, Sec. 23, Lots 5, 6, 7, & 11, E $\frac{1}{2}$ SE $\frac{1}{4}$, Sec. 24, N $\frac{1}{2}$ less Lot 3, Sec. 25, Lots 3 & 8, W $\frac{1}{2}$ SW $\frac{1}{4}$, Sec. 26, NE $\frac{1}{4}$, N $\frac{1}{2}$ SE $\frac{1}{4}$, Sec. 35, T. 1 R. 42E.	850	28.66	-4.12	24.54
Railroad Ranch	Lots 5, 6, 7, & 8, Sec. 18, Lots 1 2, 3, 4, 5, Sec. 19, T. 12N, R. 43 SE $\frac{1}{4}$ SW $\frac{1}{4}$, S $\frac{1}{2}$ SE $\frac{1}{4}$, Sec. 13, SE $\frac{1}{4}$, E $\frac{1}{2}$ SW $\frac{1}{4}$ Sec. 23, Lots 1, 2, 3, 4, 8, 9, 10 W $\frac{1}{2}$ NW $\frac{1}{4}$, NW $\frac{1}{4}$ SW $\frac{1}{4}$, Sec. 24, Lot 3, Sec N $\frac{1}{2}$, Sec. 26, T. 12N, R. 42E	1,500	50.59	-4.02	46.57
Barbara G. Obre	E $\frac{1}{2}$ SE $\frac{1}{4}$, Sec. 22, Sec. 23 less W $\frac{1}{2}$ NW $\frac{1}{4}$ W $\frac{1}{2}$ NW $\frac{1}{4}$, Sec. 24, T. 13N, R. 41E.	160	15.00	- .91	14.09
Mary Grubb	N $\frac{1}{2}$, SE $\frac{1}{4}$, NW $\frac{1}{4}$ SW $\frac{1}{4}$, Sec. 11, T. 13N, R. 41E.	160	15.00	- .91	14.09
TOTAL FREMONT COUNTY		21,206	1,092.34	-52.34	1,040.00

WATER DISTRICT NO. 1

OWNER	DESCRIPTION	TOTAL 24-HR SEC. FT.	1980 EST. COST	1979 ADJUSTED	1980 BILL
<u>SAUREY-SOMMERS DITCH</u>					
Fay Harris	E $\frac{1}{2}$ NW $\frac{1}{4}$, W $\frac{1}{2}$ NW $\frac{1}{4}$, Sec. 35, T. 7N, R. 39E.	307	15.00	- .73	14.27
Jack Sommers	Lots 1 & 2, Sec. 3, T. 6N, R. 39E, S $\frac{1}{2}$ Lot 4, S $\frac{1}{2}$ W $\frac{1}{2}$ Lot 3, Sec. 2, T. 6N, R. 39E; E $\frac{1}{2}$ SW $\frac{1}{4}$ SW $\frac{1}{4}$, SE $\frac{1}{2}$ SW $\frac{1}{4}$, Sec. 35, T. 7N, R. 39E.	609	20.53	-1.55	18.98
Brent Bell	Lots 5, 6, 7, W $\frac{1}{2}$ NW $\frac{1}{4}$, Sec. 34, T. 7N, R. 39E.	307	15.00	- .73	14.27
Blair Withers	Tax 16, Sec. 35, T. 7N, R. 39E.	307	15.00	- .73	14.27
LeRoy B. Saurey	Lot 5, E $\frac{1}{2}$ SE $\frac{1}{4}$ less Tax 8, Sec. 34, Tax 18, Sec. 35, T. 7N, R. 39E.	307	15.00	- .73	14.27
Don Michaels	Lot 3 & 4, S $\frac{1}{2}$ NW $\frac{1}{4}$, Sec. 1, T. 6N, R. 39E.	307	15.00	- .73	14.27
<u>NELSON COREY DITCH</u>					
Adrian Nelson	S. 43 rods of N $\frac{1}{2}$ SW $\frac{1}{4}$, Sec. 27, T. 5N, R. 39E.	308	15.00	-1.55	13.45
John Nelson	Tax 7, 9, 10, Sec. 27, Lots 3 & 4 less tax 1, Sec. 28, T. 5N, R. 39E.	308	15.00	-1.55	13.45
Ervena & Velma M. Scott	NE $\frac{1}{4}$ NW $\frac{1}{4}$, NW $\frac{1}{4}$ SE $\frac{1}{4}$, Sec. 27, T. 5N, R. 39E.	308	15.00	-1.52	13.48
Laura S. Anderson	Tax 5, Sec. 27, T. 5N, R. 39E.	308	15.00	-1.52	13.48
<u>HILL-PETTINGER DITCH</u>					
William Howard Hill	E $\frac{1}{2}$ Lot 7, Sec. 34, T. 5N, R. 39E.	541	18.24	1.31	19.55
Mary Ann Hill	W $\frac{1}{2}$ Lot 7, Sec. 34, T. 5N, R. 39E.	541	18.24	1.31	19.55
<u>PINCOCK-BYINGTON DITCH</u>					
George Peterson	N $\frac{1}{2}$ NE $\frac{1}{4}$, Sec. 34, T. 7N, R. 40E.	604	20.37	4.18	24.55
Dean Crain	E. 140 rods N $\frac{1}{2}$ NE $\frac{1}{4}$, Sec. 35, T. 7N, R. 40E.	684	23.06	4.74	27.80
Harold Borreson	Tax 5 & 6, Sec. 35, T. 7N, R. 40E. (90 acres)	423	15.00	2.93	17.93
Raymond Mauger	10 acres, Sec. 35, T. 7N, R. 40E.	59	15.00	.40	15.40
<u>ROWE DITCH</u>					
Russell Wilding	W $\frac{1}{2}$ SE $\frac{1}{4}$, E $\frac{1}{2}$ SW $\frac{1}{4}$, Sec. 2, T. 6N, R. 40E.	51	15.00	-7.60	7.40
<u>PINCOCK GARNER</u>					
Raymond Mauger, et al	N $\frac{1}{2}$ S $\frac{1}{2}$ NE $\frac{1}{4}$, N $\frac{1}{2}$ S $\frac{1}{2}$ NW $\frac{1}{4}$, Sec. 35, T. 7N, R. 40E.	158	15.00	-2.68	12.32

MADISON COUNTY (con't)

OWNER	DESCRIPTION	TOTAL 24-HR SEC. FT.	1980 EST. COST	1979 ADJUSTED	1980 BILL
<u>PINCOCK GARNER (con't)</u>					
Henry J. Bishoff	N $\frac{1}{2}$ S $\frac{1}{2}$, SE $\frac{1}{2}$ NE $\frac{1}{2}$, N $\frac{1}{2}$ S $\frac{1}{2}$ S $\frac{1}{2}$ NW $\frac{1}{2}$ less Tax 15, S $\frac{1}{2}$ S $\frac{1}{2}$ SW $\frac{1}{2}$, Sec. 35, T. 7N, R. 40E.	119	15.00	-2.01	12.99
George P. Peterson	NE $\frac{1}{2}$, Sec. 34, T. 7N, R. 40E.	174	15.00	-2.93	12.07
S. W. Pincock	SW $\frac{1}{2}$ SE $\frac{1}{2}$ SE $\frac{1}{2}$, NE $\frac{1}{2}$ SE $\frac{1}{2}$, N $\frac{1}{2}$ SE $\frac{1}{2}$ SE $\frac{1}{2}$, Sec. 35, T. 7N, R. 40E.	154	15.00	-2.65	12.35
George Bishoff	E. 50 rods W $\frac{1}{2}$ SE $\frac{1}{2}$, Sec. 35, T. 7N, R. 40E.	133	15.00	-2.25	12.75
Ruben Bishoff	Tax 16, Sec. 35, T. 7N, R. 40E	45	15.00	- .76	14.24
Floyd Gardner	SW $\frac{1}{2}$ NW $\frac{1}{2}$, NW $\frac{1}{2}$ SW $\frac{1}{2}$, Sec. 36, T. 7N, R. 40E.	163	15.00	-2.76	12.24
Gene Brower	Tax 15, Sec. 35. T. 7N, R. 40E.	10	15.00	- .17	14.83
<u>BIGLER SLOUGH</u>					
Doyle Otteson	Lot 4, SW $\frac{1}{2}$ NW $\frac{1}{2}$, Sec. 1, T. 6N, R. 40E.	305	15.00	-1.10	13.90
Milton Wilding	W $\frac{1}{2}$ Lot 1, W $\frac{1}{2}$ SW $\frac{1}{2}$, NE $\frac{1}{2}$, Sec. 2, T. 6N, R. 40E.	113	15.00	- .39	14.61
William Pincock	E $\frac{1}{2}$ Lot 1, E $\frac{1}{2}$ SE $\frac{1}{2}$ NE $\frac{1}{2}$, Sec. 2, T. 6N, R. 40E.	113	15.00	- .39	14.61
J. Wayne Stevens	SW $\frac{1}{2}$ NW $\frac{1}{2}$, NW $\frac{1}{2}$ SW $\frac{1}{2}$, Sec. 10, SE $\frac{1}{2}$ NE $\frac{1}{2}$, NE $\frac{1}{2}$ SE $\frac{1}{2}$, Sec. 9, SW $\frac{1}{2}$ SE $\frac{1}{2}$, Sec. 15, Sec. 22, T. 6N, R. 44E; SE $\frac{1}{2}$, Sec. 12, NE $\frac{1}{2}$, Sec. 13, T. 6N, R. 42E.	393	15.00	2.41	17.41
O. J. Neeley Ranch, Inc.	NE $\frac{1}{2}$, N $\frac{1}{2}$ NW $\frac{1}{2}$, SE $\frac{1}{2}$ NW $\frac{1}{2}$, Sec. 19, SW $\frac{1}{2}$ NV S $\frac{1}{2}$, Sec. 18, SW $\frac{1}{2}$, Sec. 17, T. 6N, R. 43E.	0	0	-5.09	- 5.09
Brent E. & E. Blair Covington	W $\frac{1}{2}$ SW $\frac{1}{2}$, SE $\frac{1}{2}$, Sec. 1, NE $\frac{1}{2}$ NE $\frac{1}{2}$, S $\frac{1}{2}$ NE $\frac{1}{2}$, SE $\frac{1}{2}$ NW $\frac{1}{2}$, N $\frac{1}{2}$ SW $\frac{1}{2}$, NE $\frac{1}{2}$ SE $\frac{1}{2}$, Sec. 11, N $\frac{1}{2}$ N $\frac{1}{2}$ SW $\frac{1}{2}$, SE $\frac{1}{2}$ SW $\frac{1}{2}$, SE $\frac{1}{2}$, Sec. 12, W $\frac{1}{2}$ NE $\frac{1}{2}$, N $\frac{1}{2}$ NW $\frac{1}{2}$, Sec. 13, T. 4N, R. 40E; NW $\frac{1}{2}$ Sec. 6, NW $\frac{1}{2}$, Sec. 7, T. 4N, R. 41	483	16.28	-13.03	3.25
TOTAL MADISON COUNTY		8,642	476.72	-37.87	438.85

TETON COUNTY

WATER DISTRICT NO. 1

<u>OWNER</u>	<u>T.</u> <u>3N</u>	<u>R.</u> <u>45E</u>	<u>SEC.</u>	<u>DESCRIPTION</u>	<u>TOTAL</u> <u>24-HR</u> <u>SEC. FT.</u>	<u>1980</u> <u>EST.</u> <u>COST</u>	<u>1979</u> <u>ADJUSTED</u>	<u>1980</u> <u>BILL</u>
Lyle Kay			1	Lot 4	20	15.00	- .17	14.83
Peter H. Wright-Clark			1	N $\frac{1}{2}$ SW $\frac{1}{4}$, SW $\frac{1}{4}$ NW $\frac{1}{4}$	60	15.00	- .50	14.50
Walter J. McBride			1	E $\frac{1}{2}$ SE $\frac{1}{4}$ SW $\frac{1}{4}$	10	15.00	- .08	14.92
William E. Schiess			12	E $\frac{1}{2}$ NW $\frac{1}{4}$, SE $\frac{1}{4}$ NW $\frac{1}{4}$	60	15.00	- .50	14.50
Garren Anderson			12	SW $\frac{1}{4}$ NW $\frac{1}{4}$	20	15.00	- .17	14.83
Peter H. Wright-Clark			1	Lots 1, 2, 3 SE $\frac{1}{4}$ NE $\frac{1}{4}$, NE $\frac{1}{4}$ SE $\frac{1}{4}$	80	15.00	- .67	14.33
Clarence Murdock			1	Tax 2083	10	15.00	- .08	14.92
Kenneth Cooper			1	SE $\frac{1}{4}$ SE $\frac{1}{4}$, Tax 6	20	15.00	- .17	14.83
Laddie Schiess			1	SW $\frac{1}{4}$ SW $\frac{1}{4}$	20	15.00	- .17	14.83
David R. Park			2 3	NW $\frac{1}{4}$ N $\frac{1}{2}$ NE $\frac{1}{4}$ NE $\frac{1}{4}$	75	15.00	- .62	14.38
Harlan Allen			2	NW $\frac{1}{4}$ SW $\frac{1}{4}$	20	15.00	- .17	14.83
Leona Daniels			13	SW $\frac{1}{4}$ NW $\frac{1}{4}$, Tax 119	40	15.00	- .33	14.67
Laura Bressler			2	S $\frac{1}{2}$ SW $\frac{1}{4}$	40	15.00	- .33	14.67
Frank Jones			2	S $\frac{1}{2}$ NE $\frac{1}{4}$ SW $\frac{1}{4}$	10	15.00	- .08	14.92
Audra I. Pence			2	N $\frac{1}{2}$ NE $\frac{1}{4}$ SW $\frac{1}{4}$	20	15.00	- .17	14.83
Thomas W. Cherry			2	N $\frac{1}{2}$ N $\frac{1}{2}$ NE $\frac{1}{4}$	20	15.00	- .17	14.83
Emmil Sherman			2	Tax 1750	4	15.00	- .03	14.97
Delmar Sant			2	Tax 1749	9	15.00	- .07	14.93
Arnold Dertschi			2	Tax 2088	10	15.00	- .08	14.92
Micky Yamashiro			2	Tax 1309 Tax 687, SE $\frac{1}{4}$ SE $\frac{1}{4}$	60	15.00	- .50	14.50
Raymond C. Berger			2	Tax 684, 1321	30	15.00	- .25	14.75
J. E. Lauritzen c/o Gerald F. Winn			2	Tax 881	15	15.00	- .13	14.87
Eugene B. Lynn			3	NW $\frac{1}{4}$	65	15.00	- .54	14.46
Burton Johnson			3	Tax 12, Lot 2	30	15.00	- .25	14.75
Eldon A. Johnson			3 4 10	SW $\frac{1}{4}$ S $\frac{1}{2}$ NE $\frac{1}{4}$, SE $\frac{1}{4}$ NW $\frac{1}{4}$, Tax 1327	90	15.00	- .75	14.25
Rose Wilson			3	SE $\frac{1}{4}$ NE $\frac{1}{4}$, S $\frac{1}{2}$ NE $\frac{1}{4}$ NE $\frac{1}{4}$	30	15.00	- .25	14.75

TETON COUNTY (con't)

OWNER	T.	R.	SEC.	DESCRIPTION	TOTAL 24-HR. SEC. FT.	1980 EST. COST	1979 ADJUSTED	1980 BILL
	<u>3N</u>	<u>45E</u>						
Verl & Wendell Bagley			3	SE $\frac{1}{4}$				
			8	W $\frac{1}{2}$ NE $\frac{1}{4}$, W $\frac{1}{2}$ NE $\frac{1}{4}$ NE $\frac{1}{4}$				
			9	Tax 16, S $\frac{1}{2}$ SE $\frac{1}{4}$				
			16	S $\frac{1}{2}$ SE $\frac{1}{4}$	120	15.00	-1.00	14.00
Wendell Bagley			8	E $\frac{1}{2}$ NE $\frac{1}{4}$ NE $\frac{1}{4}$	15	15.00	- .13	14.87
Art Kearsley			4	NE $\frac{1}{4}$ NW $\frac{1}{4}$, Lot 3, W $\frac{1}{2}$ SW $\frac{1}{4}$	100	15.00	- .84	14.16
Miles Hastings			14	E $\frac{1}{2}$ SW $\frac{1}{4}$				
			23	E $\frac{1}{2}$ NW $\frac{1}{4}$	80	15.00	- .67	14.33
Art W. Kearsley			4	E $\frac{1}{2}$ SW $\frac{1}{4}$ S $\frac{1}{2}$ SE $\frac{1}{4}$, NW $\frac{1}{4}$ SE $\frac{1}{4}$	110	15.00	- .92	14.08
D. E. Lauritzen			2	Tax 1263	10	15.00	- .08	14.92
Raymond Berger			1	SE $\frac{1}{4}$ NW $\frac{1}{4}$, SW $\frac{1}{4}$ NE $\frac{1}{4}$ less Tax 2083	60	15.00	- .50	14.50
Richard Stewart			1	N $\frac{1}{2}$ SW $\frac{1}{4}$ SE $\frac{1}{4}$	10	15.00	- .08	14.92
Robert Stewart			1	S $\frac{1}{2}$ SW $\frac{1}{4}$ SE $\frac{1}{4}$	10	15.00	- .08	14.92
Ralph Jones			4	N $\frac{1}{2}$ NE $\frac{1}{4}$	60	15.00	- .50	14.50
Lynn Kearsley			1	W $\frac{1}{2}$ SE $\frac{1}{4}$ SW $\frac{1}{4}$	10		- .08	14.92
Anderson Dairy			5	E $\frac{1}{2}$ NW $\frac{1}{4}$, N $\frac{1}{2}$ NE $\frac{1}{4}$	80	15.00	- .67	14.33
Fred Dirksen & Larry Cooke			5	E $\frac{1}{2}$ SE $\frac{1}{4}$	40	15.00	- .33	14.67
Keith Kunz			5	N $\frac{1}{2}$ SW $\frac{1}{4}$				
			6	N $\frac{1}{2}$ SE $\frac{1}{4}$, NE $\frac{1}{4}$ SW $\frac{1}{4}$	120	15.00	-1.00	14.00
Udall & Wylie			6	S $\frac{1}{2}$ SE $\frac{1}{4}$				
			5	S $\frac{1}{2}$ SW $\frac{1}{4}$				
			7	N $\frac{1}{2}$ N $\frac{1}{2}$ NE $\frac{1}{4}$				
			8	N $\frac{1}{2}$ N $\frac{1}{2}$ NW $\frac{1}{4}$	120	15.00	-1.00	14.00
Ellis Kunz			6	NE $\frac{1}{4}$	80	15.00	- .67	14.33
Ferren Kinghorn			5	W $\frac{1}{2}$ NW $\frac{1}{4}$	20	15.00	- .17	14.83
Monroe Dustin, Jr.			6	E $\frac{1}{2}$ NW $\frac{1}{4}$	40	15.00	- .33	14.67
J. Wendell & Verl Bagley			5	W $\frac{1}{2}$ SE $\frac{1}{4}$	30	15.00	- .25	14.75
Keith Kunz			6	SE $\frac{1}{4}$ SW $\frac{1}{4}$	10	15.00	- .08	14.92
Rodney Taylor			7	S $\frac{1}{2}$ N $\frac{1}{2}$ NE $\frac{1}{4}$, S $\frac{1}{2}$ NE $\frac{1}{4}$	80	15.00	- .67	14.33
			8	S $\frac{1}{2}$ N $\frac{1}{2}$ NW $\frac{1}{4}$, S $\frac{1}{2}$ NW $\frac{1}{4}$				
Blaine Boyle			7	SE $\frac{1}{4}$	120	15.00	-1.00	14.00
			8	W $\frac{1}{2}$ SW $\frac{1}{4}$				
Gary Wilse			8	SE $\frac{1}{4}$ NE $\frac{1}{4}$	20	15.00	- .17	14.83
Robert Lee Blanchard			8	E $\frac{1}{2}$ SE $\frac{1}{4}$	40	15.00	- .33	14.67
Horace Kearsley			8	W $\frac{1}{2}$ SE $\frac{1}{4}$	30	15.00	- .25	14.75
Randal Woolstenhulm			9	NE $\frac{1}{4}$, Tax 15	100	15.00	- .84	14.16
Kitchner Head			9	E $\frac{1}{2}$ W $\frac{1}{2}$	50	15.00	- .41	14.59

ETON COUNTY (con't)

OWNER	T.	R.	SEC.	DESCRIPTION	TOTAL 24-HR SEC. FT.	1980 EST. COST	1979 ADJUSTED	1980 BILL
	3N	45E						
			9	W $\frac{1}{2}$ NW $\frac{1}{4}$, NW $\frac{1}{4}$ SW $\frac{1}{4}$	60	15.00	- .50	14.50
Gary Wilse			9	SW $\frac{1}{4}$ SW $\frac{1}{4}$	20	15.00	- .17	14.83
Annie M. Hamblin			10	Tax 1444	20	15.00	- .17	14.83
Eric Sprado			10	Tax 1445	5	15.00	- .04	14.96
Eugene W. Ashby			10	Tax 18	40	15.00	- .33	14.67
Frank McBride			10	Tax 19	40	15.00	- .33	14.67
Wm. S. Morse, et al			10	NW $\frac{1}{4}$	80	15.00	- .67	14.33
Edward Sulper			10	SW $\frac{1}{4}$	80	15.00	- .67	14.33
Owens & Martins			11	Tax 1641	15	15.00	- .13	14.87
Eugene Downer			11	NE $\frac{1}{4}$ NE $\frac{1}{4}$	20	15.00	- .17	14.83
Emil Sherman			11	Tax 377	10	15.00	- .08	14.92
Phyllis H. Kearsley			11	Tax 845	15	15.00	- .13	14.87
Thomas Ryan, et al			10	Tax 1328	35	15.00	- .30	14.70
L. L. Rudd			11	Tax 1642, 1643, 744	20	15.00	- .17	14.83
Mrs. T. W. Cherry			11	SE $\frac{1}{4}$ NE $\frac{1}{4}$	80	15.00	- .67	14.33
Kenneth Cooper			12	N $\frac{1}{2}$ NE $\frac{1}{4}$, SW $\frac{1}{4}$ NE $\frac{1}{4}$	40	15.00	- .33	14.67
			12	NW $\frac{1}{4}$ SE $\frac{1}{4}$, SW $\frac{1}{4}$ SE $\frac{1}{4}$	40	15.00	- .33	14.67
Gattis Construction			11	Tax 1067	20	15.00	- .17	14.83
Leon Stratton			5	SW $\frac{1}{4}$ NE $\frac{1}{4}$	20	15.00	- .17	14.83
Phyllis Davis			8	E $\frac{1}{2}$ SW $\frac{1}{4}$	40	15.00	- .33	14.67
L.S. Kearsley			8	SE $\frac{1}{4}$ NE $\frac{1}{4}$	20	15.00	- .17	14.83
Clyde Hamblin			13	Tax 1976, 1907	20	15.00	- .17	14.83
Cleon Ross			13	W $\frac{1}{2}$ NE $\frac{1}{4}$, Tax 839, 1197, 1977	80	15.00	- .67	14.33
Eugene Ross			13	Tax 1198	40	15.00	- .33	14.67
Owens & Martins			13	Tax 1973	10	15.00	- .08	14.92
Sherrill Ross			13	Tax 2013	40	15.00	- .33	14.67
Vaughn Cross			13	E $\frac{1}{2}$ NE $\frac{1}{4}$	40	15.00	- .33	14.67
Boyd Moulton			12	NW $\frac{1}{4}$ NW $\frac{1}{4}$	20	15.00	- .17	14.83
Laddie Schiess			12	SE $\frac{1}{4}$ SW $\frac{1}{4}$	20	15.00	- .17	14.83
Claren J. Woolstenhulme			11	SW $\frac{1}{4}$ less Tax 377A	70	15.00	- .58	14.42
Hal Woolstenhulme			13	Tax 1630, 1631				
William H. Fischer			24	Tax 844, W $\frac{1}{2}$ NE $\frac{1}{4}$	60	15.00	- .50	14.50

TETON COUNTY (con't)

TETON COUNTY (con't)					TOTAL 24-HR.	1980 EST.	1979	1980
OWNER	T.	R.	SEC.	DESCRIPTION	SEC. FT.	COST	ADJUSTED	BILL
	3N	45E						
Gattis Construction			12	W½SW¼, NW¼SE¼	40	15.00	- .33	14.67
Gattis Construction			12	NE¼SW¼	20	15.00	- .17	14.83
LeRoy E. Woolstenhulme			13 24	E½SE¼ E½NE¼	110	15.00	- .92	14.08
Leon Rammell			13 24	Tax 1957 Tax 1957	110	15.00	- .92	14.08
Max Rammell			14	Tax 1987	50	15.00	- .41	14.59
Merrill Rammell			13 14 24	Tax 1958	90	15.00	- .75	14.25
Dell Matkin c/o Vaughn Ward			14	W½NE¼	40	15.00	- .33	14.67
Lavana Ross c/o John Owens			14	E½NE¼	40	15.00	- .33	14.67
Max Rammell			23	Tax 1987	80	15.00	- .67	14.33
Merrill Rammell			23	Tax 1958	30	15.00	- .25	14.75
Phyllis H. Kearsley			14 23	W½SW¼ Tax 40	80	15.00	- .67	14.33
Jay Calderwood			14	Tax 1542	10	15.00	- .08	14.92
Albert Trail			14	S½NW¼, Less Tax 1624	60	15.00	- .50	14.50
Mike Calderwood			14	Tax 1624	10	15.00	- .08	14.92
Albert Trail			15	NE¼ Less Tax 907	80	15.00	- .67	14.33
Val Kunz			15	Tax 907, S½NW¼	80	15.00	- .67	14.33
Harlan Allen			15	W½SE¼	40	15.00	- .33	14.67
Thomas Oliver			14 15	NW¼NW¼ NW¼SW¼	100	15.00	- .84	14.16
Helen Fowler			21	W½NW¼	40	15.00	- .33	14.67
John Winger (Victor)			15 22	E½SE¼ E½NE¼, Tax 37	100	15.00	- .84	14.16
Thomas K. Woolstenhulme, et al			15	N½NW¼	40	15.00	- .33	14.67
Vernal Parsons			15 21	S½SW¼ E½NW¼, NW¼NE¼, S½NE¼	100	15.00	- .84	14.16
Frank McBride			15	NE¼SW¼	20	15.00	- .17	14.83
Fred W. Blanchard			16	S½NE¼SW¼, Tax 837, 838	50	15.00	- .41	14.59
Larry Cooke			16 17	N½NW¼, SW¼NW¼, NW¼SW¼, Tax 1139 S½SE¼, NE¼SE¼	110	15.00	- .92	14.08

TETON COUNTY (con't)

OWNER	T.	R.	SEC.	DESCRIPTION	TOTAL 24-HR SEC. FT.	1980 EST. COST	1979 ADJUSTED	1980 BILL
	<u>3N</u>	<u>45E</u>						
Milo Bahr			17	NW $\frac{1}{4}$ SE $\frac{1}{4}$, SW $\frac{1}{4}$ NW $\frac{1}{4}$ E $\frac{1}{2}$ SW $\frac{1}{4}$	80	15.00	- .67	14.33
Jack Blanchard			16	S $\frac{1}{2}$ SW $\frac{1}{4}$	40	15.00	- .33	14.67
Larry Cooke			17	E $\frac{1}{2}$ NE $\frac{1}{4}$	40	15.00	- .33	14.67
Robert L. Blanchard			16	N $\frac{1}{2}$ SE $\frac{1}{4}$, Tax 836	60	15.00	- .50	14.50
Bob Blanchard			16	Tax 1284	20	15.00	- .17	14.83
Horace Kearsley			17	NW $\frac{1}{4}$ NE $\frac{1}{4}$, Tax 1745	40	15.00	- .33	14.67
Leon Stratton c/o James Porter			17	SW $\frac{1}{4}$ NE $\frac{1}{4}$	20	15.00	- .17	14.83
Lorin P. Kearsley			17 18	NW $\frac{1}{4}$ NW $\frac{1}{4}$ NE $\frac{1}{4}$ NE $\frac{1}{4}$	40	15.00	- .33	14.67
Lester E. Moulton			21 22	NE $\frac{1}{4}$ NE $\frac{1}{4}$ NW $\frac{1}{4}$ NW $\frac{1}{4}$	40	15.00	- .33	14.67
William A. Strong			22	Tax 38, NE $\frac{1}{4}$ NW $\frac{1}{4}$	40	15.00	- .33	14.67
Vernon Winger			23	Part of W $\frac{1}{2}$ NW $\frac{1}{4}$ Tax 993	40	15.00	- .33	14.67
	<u>3N</u>	<u>46E</u>						
Geisla Kenyon			19	Tax 1843	60	15.00	- .50	14.50
Moose Creek Co.			19	Tax 966	20	15.00	- .17	14.83
Karlheing Gottschall			19	Tax 1842	20	15.00	- .17	14.83
Lynn Van Daden			20	Tax 1279	10	15.00	- .08	14.92
Connie Woolstenhulme			19	W $\frac{1}{2}$ NW $\frac{1}{4}$	40	15.00	- .33	14.67
Siddoway Sheep Company			29	Tax 644	20	15.00	- .17	14.83
	<u>4N</u>	<u>44E</u>						
Oren Furniss			1	Tax 954	40	15.00	- .33	14.67
Lorin A. Murdock			1 12	Tax 955, N $\frac{1}{2}$ SE $\frac{1}{4}$, SW $\frac{1}{4}$ SE $\frac{1}{4}$ NW $\frac{1}{4}$ NE $\frac{1}{4}$	100	15.00	- .84	14.16
Calvin Udall			1	SE $\frac{1}{4}$ SE $\frac{1}{4}$	20	15.00	- .17	14.83
Fred Bowen			2	W $\frac{1}{2}$ NW $\frac{1}{4}$ NE $\frac{1}{4}$	10	15.00	- .08	14.92
Udall & Wylie			12	NE $\frac{1}{4}$ NE $\frac{1}{4}$	20	15.00	- .17	14.83
J. Erwin Furniss			1	Tax 1342	20	15.00	- .17	14.83
Neil J. Furniss			1	Tax 1344, 1889	35	15.00	- .30	14.70
John Furniss			1	Tax 1741	20	15.00	- .17	14.83
Golden Wood			1 12	E $\frac{1}{2}$ SW $\frac{1}{4}$ E $\frac{1}{2}$ NW $\frac{1}{4}$	60	15.00	- .50	14.50

WETON COUNTY (con't)

WETON COUNTY (con't)					TOTAL	1980	1979	1980
OWNER	T.	R.	SEC.	DESCRIPTION	24-HR	EST.	ADJUSTED	COST
	4N	44E			SEC. FT.	COST		
Edwin Hill			1	W $\frac{1}{2}$ SW $\frac{1}{4}$	80	15.00	- .67	14.33
			2	E $\frac{1}{2}$ SE $\frac{1}{4}$				
Milo & Lowell Bowen			2	S $\frac{1}{2}$ NE $\frac{1}{4}$	20	15.00	- .17	14.83
Stephen Bates			12	SW $\frac{1}{4}$ NE $\frac{1}{4}$, NE $\frac{1}{4}$ SW $\frac{1}{4}$	20	15.00	- .17	14.83
D. C. Buxton			12	SE $\frac{1}{4}$ NE $\frac{1}{4}$, N $\frac{1}{2}$ SE $\frac{1}{4}$, SE $\frac{1}{4}$ SE $\frac{1}{4}$	40	15.00	- .33	14.67
J. Farrell Buxton			12	SW $\frac{1}{4}$ SE $\frac{1}{4}$, SE $\frac{1}{4}$ SW $\frac{1}{4}$, W $\frac{1}{2}$ SW $\frac{1}{4}$	80	15.00	- .67	14.33
O. J. Buxton			13	N $\frac{1}{2}$ SE $\frac{1}{4}$ SE $\frac{1}{4}$, N $\frac{1}{2}$ SE $\frac{1}{4}$, Tax 799, NE $\frac{1}{4}$ SW $\frac{1}{4}$	80	15.00	- .67	14.33
George Foster			13	S $\frac{1}{2}$ SE $\frac{1}{4}$ SE $\frac{1}{4}$, SW $\frac{1}{4}$ SE $\frac{1}{4}$	30	15.00	- .25	14.75
Cloyde V. Bates			13	Tax 114, NW $\frac{1}{4}$, N $\frac{1}{2}$ N $\frac{1}{2}$ NE $\frac{1}{4}$	70	15.00	- .58	14.42
Jacob Zohner c/o Gary Zohner			24	Tax 692	10	15.00	- .08	14.92
	4N	45E						
George Zohner			30	NE $\frac{1}{4}$ NE $\frac{1}{4}$	10	15.00	- .08	14.92
Gary Zohner			19	E $\frac{1}{2}$ SE $\frac{1}{4}$, SE $\frac{1}{4}$ NE $\frac{1}{4}$				
			20	SW $\frac{1}{4}$ NE $\frac{1}{4}$, NW $\frac{1}{4}$ SW $\frac{1}{4}$				
			29	N $\frac{1}{2}$ NW $\frac{1}{4}$	90	15.00	- .75	14.25
A. C. Christensen			1	N $\frac{1}{2}$ N $\frac{1}{2}$ NE $\frac{1}{4}$	10	15.00	- .08	14.92
Lenace Burnside			1	N $\frac{1}{2}$ S $\frac{1}{2}$ NE $\frac{1}{4}$, S $\frac{1}{2}$ N $\frac{1}{2}$ NE $\frac{1}{4}$	20	15.00	- .17	14.83
David Johnson			1	S $\frac{1}{2}$ S $\frac{1}{2}$ NE $\frac{1}{4}$	10	15.00	- .08	14.92
Mildred Hillman c/o Clair Hillman			1	SE $\frac{1}{4}$	80	15.00	- .67	14.33
Eugene Toone			1	S $\frac{1}{2}$ NW $\frac{1}{4}$, N $\frac{1}{2}$ SW $\frac{1}{4}$				
			2	Tax 1691	140	15.00	-1.16	13.84
Lyle Murdock			1	N $\frac{1}{2}$ NW $\frac{1}{4}$	40	15.00	- .33	14.67
Dale & James Price			1	S $\frac{1}{2}$ SW $\frac{1}{4}$	40	15.00	- .33	14.67
Clarence Murdock			2	SW $\frac{1}{4}$ SE $\frac{1}{4}$	20	15.00	- .17	14.83
Dale Price			2	N $\frac{1}{2}$ SE $\frac{1}{4}$, SE $\frac{1}{4}$ SE $\frac{1}{4}$	60	15.00	- .50	14.50
Robert E. Griggs, Jr.			2	Lot 4	15	15.00	- .13	14.87
Dr. K. Head			2	Lots 1 & 2	30	15.00	- .25	14.75
Vern Little			2	SW $\frac{1}{4}$				
			3	E $\frac{1}{2}$ SE $\frac{1}{4}$, SW $\frac{1}{4}$ SE $\frac{1}{4}$, SE $\frac{1}{4}$ SW $\frac{1}{4}$	90	15.00	- .75	14.25
Leon Weston			3	Lots 2 & 3	40	15.00	- .33	14.67
Dale Price			3	Lot 4	20	15.00	- .17	14.83

TETON COUNTY (con't)

OWNER	T.	R.	SEC.	DESCRIPTION	TOTAL 24-HR. SEC. FT.	1980 EST. COST	1979 ADJUSTED	1980 BILL
	4N	45E						
Ralph Martin			3	S $\frac{1}{2}$ NW $\frac{1}{4}$, N $\frac{1}{2}$ SW $\frac{1}{4}$, T. 884, S $\frac{1}{2}$ NE $\frac{1}{4}$	120	15.00	-1.00	14.00
Carl Drake			5	W $\frac{1}{2}$ NE $\frac{1}{4}$	40	15.00	- .33	14.67
Martin Piquet			5	SW $\frac{1}{4}$ SW $\frac{1}{4}$, N $\frac{1}{2}$ SW $\frac{1}{4}$	60	15.00	- .50	14.50
Morris Josephson			6	S $\frac{1}{2}$ SW $\frac{1}{4}$, SW $\frac{1}{4}$ SE $\frac{1}{4}$	60	15.00	- .50	14.50
Jay Dell Buxton			7	Lots 1 & 2	40	15.00	- .33	14.67
Eugene Toone			12	NW $\frac{1}{4}$, N $\frac{1}{2}$ NE $\frac{1}{4}$	100	15.00	- .84	14.16
Blake Dustin			6 5	SE $\frac{1}{4}$ NE $\frac{1}{4}$, E $\frac{1}{2}$ SE $\frac{1}{4}$ N $\frac{1}{2}$ NW $\frac{1}{4}$	100	15.00	- .84	14.16
Oren Furniss			6	N $\frac{1}{2}$ NE $\frac{1}{4}$	40	15.00	- .33	14.67
Glenwood Stone			6	SW $\frac{1}{4}$ NE $\frac{1}{4}$, NW $\frac{1}{4}$ SE $\frac{1}{4}$, S $\frac{1}{2}$ NW $\frac{1}{4}$, N $\frac{1}{2}$ SW $\frac{1}{4}$	60	15.00	- .50	14.50
Clinton H. Withers			6	Lots 3 & 4	40	15.00	- .33	14.67
J. D. Buxton			7	NE $\frac{1}{4}$ NW $\frac{1}{4}$, NW $\frac{1}{4}$ NE $\frac{1}{4}$	20	15.00	- .17	14.83
James Egbert			7	Lots 3 & 4	40	15.00	- .33	14.67
D. C. Burton			7	SE $\frac{1}{4}$ NW $\frac{1}{4}$, SW $\frac{1}{4}$ NE $\frac{1}{4}$	40	15.00	- .33	14.67
Randy Murdock			9 23 10	SE $\frac{1}{4}$ NW $\frac{1}{4}$ SW $\frac{1}{4}$ NE $\frac{1}{4}$	60	15.00	- .50	14.50
Guy Hillman			2	Tax 1073	20	15.00	- .17	14.83
Clair Hillman			2	Tax 768	20	15.00	- .17	14.83
Alvie C. Christensen			9	SW $\frac{1}{4}$	80	15.00	- .67	14.33
Parley Winger			10	E $\frac{1}{2}$ NE $\frac{1}{4}$, NE $\frac{1}{4}$ SE $\frac{1}{4}$	60	15.00	- .50	14.50
Silvon Murdock			10	NE $\frac{1}{4}$ SW $\frac{1}{4}$, NW $\frac{1}{4}$ SE $\frac{1}{4}$, SE $\frac{1}{4}$ NW $\frac{1}{4}$	60	15.00	- .50	14.50
William W. Lewis			10 15	S $\frac{1}{2}$ SW $\frac{1}{4}$, NW $\frac{1}{4}$ SW $\frac{1}{4}$ NE $\frac{1}{4}$ NW $\frac{1}{4}$	100	15.00	- .84	14.16
Eugene Toone			11	NE $\frac{1}{4}$	80	15.00	- .67	14.33
Eldon Winger			11	N $\frac{1}{2}$ NW $\frac{1}{4}$	40	15.00	- .33	14.67
Parley Winger			11	S $\frac{1}{2}$ NW $\frac{1}{4}$	40	15.00	- .33	14.67
Jack W. Hansen			12	SW $\frac{1}{4}$	80	15.00	- .67	14.33
Roy L. Hillman			12	S $\frac{1}{2}$ NE $\frac{1}{4}$	40	15.00	- .33	14.67
Jack W. Hansen			12	SE $\frac{1}{4}$	80	15.00	- .67	14.33

TETON COUNTY (con't)

TETON COUNTY (con't)					TOTAL 24-HR	1980 EST.	1979	1980
OWNER	T.	R.	SEC.	DESCRIPTION	SEC. FT.	COST	ADJUSTED	BILL
	4N	45E						
Grant Kunz			23	N½NE¼	100	15.00	- .84	14.16
			24	N½NW¼, W½NE¼				
Clarence Kunz (Victor)			14	SW¼	80	15.00	- .67	14.33
Parley Winger c/o Keith Clements			14	NW¼	80	15.00	- .67	14.33
Ross Foster (Driggs)			15	SE¼	80	15.00	- .67	14.33
Parley Winger c/o Keith Clements			15	S½NW¼, S½NE¼	80	15.00	- .67	14.33
Sylvon Murdock Randy			15	N½NE¼				
			15	NW¼NW¼	60	15.00	- .50	14.50
Rednal Inc.			23	NW¼SW¼				
Max Hammond			23	NE¼SW¼	60	15.00	- .50	14.50
Reed Christensen			3	SW¼SW¼				
			5	Tax 1186	180	15.00	-1.32	13.68
			22	S½NE¼, NE¼NE¼, NE¼SE¼				
Hugh Hoopes			22	Tax 46, NW¼SW¼	50	15.00	- .41	14.59
Max Palmer			22	S½SE¼				
			27	N½NE¼	80	15.00	- .67	14.33
Edwin Schiess			17	N½NW¼	40	15.00	- .33	14.67
Duane Kunz			17	S½NW¼	40	15.00	- .33	14.67
Dale Josephson			18	Lot 1, E½NW¼	20	15.00	- .17	14.83
Burton Kunz			18	N½SE¼, SW¼SE¼	40	15.00	- .33	14.67
Rex Miller			19	SE¼SW¼, SW¼SE¼	40	15.00	- .33	14.67
Clarence & Darrell Kunz			29	SW¼NE¼, SE¼NW¼ E½SW¼NW¼, E½NW¼S'	60	15.00	- .50	14.50
Grant Kunz			30	S½SW¼	40	15.00	- .33	14.67
Homer Kunz			29	W½SW¼NW¼, W½NW¼SW¼	40	15.00	- .33	14.67
Mabel Dewey			21	NE¼NE¼, S½NE¼	80	15.00	- .67	14.33
Dwight C. Stone			23	S½NE¼, Tax 45, 1106	80	15.00	- .67	14.33
Max Hammon			23	Tax 1933, 1934	40	15.00	- .33	14.67
Donald H. Beard c/o H. B. Hashagen			23	Tax 472, E½SE¼	50	15.00	- .41	14.59
R. S. Dansie			24	S½SW¼	40	15.00	- .33	14.67
Grant Kunz			24	E½NE¼, N½SE¼ SE¼SE¼, N½SW¼SE¼	170	15.00	-1.42	13.58
Stan Nelson			24	S½SW¼SE¼				
			25	NE¼NE¼, E½SW¼NE¼ NW¼, Tax 194	100	15.00	- .84	14.16

TETON COUNTY (con't)

TETON COUNTY (con't)					TOTAL 24-HR.	1980 EST.	1979	1980
OWNER	T.	R.	SEC.	DESCRIPTION	SEC. FT.	COST	ADJUSTED	BILL
	4N	45E						
Merle G. Kunz			24	S½NW¼, W½NE¼	90	15.00	- .75	14.25
Merle Kunz			24	N½SW¼	40	15.00	- .33	14.67
Parley E. Hansen			25	Tax 1377	15	15.00	- .13	14.87
Hal Rasmussen c/o James Merrill			25 26	N½NW¼SW¼ N½NE¼SE¼	60	15.00	- .50	14.50
Hal Rasmussen c/o Vern Little			25 26	Tax 1378 Tax 1374	65	15.00	- .54	14.46
Dale Price			13	NW¼NE¼, S½NE¼, NW¼SE¼, NE¼SE¼, NW¼, SW¼	140	15.00	-1.16	13.84
Virgil Beard			13	NE¼NE¼	20	15.00	- .17	14.83
Don Atkinson			13	S½SE¼	40	15.00	- .33	14.67
Dale & James Price			14	SE¼	80	15.00	- .67	14.33
Walter Atkinson			25	W½SW¼NE¼ ¼ part NW¼NE¼	20	15.00	- .17	14.83
Land Syndication			25 26	SW¼SW¼, S½NW¼SW¼ NE¼, E½SE¼	80	15.00	- .67	14.33
James O. Kay			26 35	S½NW¼ Tax 596	60	15.00	- .50	14.50
Ned Hibbert			34 35 26	NE¼SE¼ NW¼SW¼ Tax 469	60	15.00	- .50	14.50
A. E. Stone			26	NW¼SW¼	20	15.00	- .17	14.83
Ray Gordon			26 27	S½SW¼ S½SE¼	80	15.00	- .67	14.33
Ross Foster			26	N½NW¼	40	15.00	- .33	14.67
Boyd Moulton			27	S½NE¼, NW¼	120	15.00	-1.00	14.00
Eunice Williams			29	SW¼SW¼	40	15.00	- .33	14.67
Hal Rasmussen			27	SW¼, W½NW¼SE¼	90	15.00	- .75	14.25
Daniel Kirkham			28	SE¼, N½SW¼	70	15.00	- .58	14.42
Deloy Brown			27	Tax 1690	10	15.00	- .08	14.92
Marlon Kvigne			27	Tax 1689	40	15.00	- .33	14.67
Otto A. Powers 578 Highland Dr. Pocatello, Idaho			28 29	S½SW¼, E½NW¼, SW¼NW¼, E½SE¼	100	15.00	- .84	14.16
Duane Kunz			29 32	SW¼SE¼, SE¼SW¼ SW¼NE¼, Tax 11	65	15.00	- .54	14.46

TETON COUNTY (con't)

OWNER	T.	R.	SEC.	DESCRIPTION	TOTAL 24-HR SEC. FT.	1980 EST. COST	1979 ADJUSTED	1980 BILL
	4N	45E						
Burton W. Kunz			30	NW $\frac{1}{4}$ NE $\frac{1}{4}$	20	15.00	- .17	14.83
Denton Dustin			30	SW $\frac{1}{4}$ SE $\frac{1}{4}$	20	15.00	- .17	14.83
Marvin H. Williams			30	SE $\frac{1}{4}$ SE $\frac{1}{4}$	20	15.00	- .17	14.83
LeRoy Miller			30	Lot 1, Tax 820	20	15.00	- .17	14.83
Eva Dustin			31	N $\frac{1}{2}$ NE $\frac{1}{4}$	60	15.00	- .50	14.50
Grant Kunz			31	N $\frac{1}{2}$ NW $\frac{1}{4}$, Tax 822	40	15.00	- .33	14.67
Edwin E. Schiess			31	Tax 824, 828, 823	50	15.00	- .41	14.59
William E. Schiess			31	Lot 4, Tax 826, 827	50	15.00	- .41	14.59
A. M. B. Drake			31 32	S $\frac{1}{2}$ NE $\frac{1}{4}$ NW $\frac{1}{4}$	80	15.00	- .67	14.33
Homer & Clarence Kunz			31	SE $\frac{1}{4}$, SE $\frac{1}{4}$ NW $\frac{1}{4}$, NE $\frac{1}{4}$ SW $\frac{1}{4}$	100	15.00	- .84	14.16
Peter Krafka c/o Homer Kunz			32	W $\frac{1}{2}$ SW $\frac{1}{4}$	40	15.00	- .33	14.67
J. O. Beard			32	W $\frac{1}{2}$ SE $\frac{1}{4}$	40	15.00	- .33	14.67
Merle Kunz			32	NE $\frac{1}{4}$ NE $\frac{1}{4}$	20	15.00	- .17	14.83
Lloyd Woolstenhulme			33 34	NE $\frac{1}{4}$, NW $\frac{1}{4}$ SE $\frac{1}{4}$, NE $\frac{1}{4}$ NW $\frac{1}{4}$, NW $\frac{1}{4}$ SE $\frac{1}{4}$, NE $\frac{1}{4}$ SW $\frac{1}{4}$	110	15.00	- .92	14.08
John K. Bagley			35	SW $\frac{1}{4}$ SW $\frac{1}{4}$, E $\frac{1}{2}$ SW $\frac{1}{4}$	60	15.00	- .50	14.50
Vernal Parsons			32	NE $\frac{1}{4}$ SW $\frac{1}{4}$	20	15.00	- .17	14.83
L. B. Moulton			32	SE $\frac{1}{4}$ SW $\frac{1}{4}$	20	15.00	- .17	14.83
Eugene B. Lynn			33	NE $\frac{1}{4}$ SE $\frac{1}{4}$	20	15.00	- .17	14.83
Brent Moulton			33	S $\frac{1}{2}$ SE $\frac{1}{4}$, SW $\frac{1}{4}$ NW $\frac{1}{4}$	60	15.00	- .50	14.50
John K. Bagley			34	SE $\frac{1}{4}$ SW $\frac{1}{4}$, S $\frac{1}{2}$ SE $\frac{1}{4}$	60	15.00	- .50	14.50
Dr. K. Head			34	NW $\frac{1}{4}$ SW $\frac{1}{4}$, S $\frac{1}{2}$ NW $\frac{1}{4}$	60	15.00	- .50	14.50
Merle G. Kunz			34	N $\frac{1}{2}$ NW $\frac{1}{4}$, N $\frac{1}{2}$ NE $\frac{1}{4}$	80	15.00	- .67	14.33
Stan Nelson			34	S $\frac{1}{2}$ NE $\frac{1}{4}$	40	15.00	- .33	14.67
James Albiston			35	Tax 598	20	15.00	- .17	14.83
T. W. Cherry			35	Tax 597, NW $\frac{1}{4}$	30	15.00	- .25	14.75
Peter H. Wright-Clark			36	E $\frac{1}{2}$ E $\frac{1}{2}$ NW $\frac{1}{4}$, W $\frac{1}{2}$ NE $\frac{1}{4}$, SE $\frac{1}{4}$, SE $\frac{1}{4}$ SW $\frac{1}{4}$	110	15.00	- .92	14.08
Lyle Kay			36	N $\frac{1}{2}$ SW $\frac{1}{4}$, SW $\frac{1}{4}$ SW $\frac{1}{4}$	60	15.00	- .50	14.50
Vern Little			36	E $\frac{1}{2}$ NE $\frac{1}{4}$	40	15.00	- .33	14.67

TETON COUNTY (con't)

OWNER	T.	R.	SEC.	DESCRIPTION	TOTAL 24-HR SEC. FT.	1980 EST. COST	1979 ADJUSTED	1980 BILL
	<u>4N</u>	<u>45E</u>						
Gloria Parrish			25 36	E $\frac{1}{2}$ SE $\frac{1}{4}$ W $\frac{1}{2}$ NW $\frac{1}{4}$, W $\frac{1}{2}$ E $\frac{1}{2}$ NW $\frac{1}{4}$	165	15.00	-1.38	13.62
	<u>4N</u>	<u>46E</u>						
Ned Hibbert			5	Lot 1, 2, Tax 91	70	15.00	- .58	14.42
Delmar Hill			5	Tax 92, Lot 5, NE $\frac{1}{4}$ SW $\frac{1}{4}$	60	15.00	- .50	14.50
Boyd E. Bowles			5	Lot 6, SE $\frac{1}{4}$ SW $\frac{1}{4}$	40	15.00	- .33	14.67
Basil Hill			5 6	W $\frac{1}{2}$ NW $\frac{1}{4}$ SE $\frac{1}{4}$ NE $\frac{1}{4}$	60	15.00	- .50	14.50
Clint Larson c/o R. F. Hanson			5	W $\frac{1}{2}$ SW $\frac{1}{4}$	40	15.00	- .33	14.67
Boyd Bowles			6	Lot 1	20	15.00	- .17	14.83
Daniel Larson			6	W $\frac{1}{2}$ SW $\frac{1}{4}$ NE $\frac{1}{4}$, E $\frac{1}{2}$ SE $\frac{1}{4}$ N NW $\frac{1}{4}$ SE $\frac{1}{4}$	40	15.00	- .33	14.67
George Jensen			6	Lot 2, E $\frac{1}{2}$ SW $\frac{1}{4}$ NE $\frac{1}{4}$	50	15.00	- .41	14.59
Wayne Schiess			6	Lots 5, 4, 6	110	15.00	- .92	14.08
David Clair Hillman			6	SE $\frac{1}{4}$ SW $\frac{1}{4}$, Lot 7	40	15.00	- .33	14.67
Clint A. Jorgensen			6	E $\frac{1}{2}$ SE $\frac{1}{4}$	40	15.00	- .33	14.67
E. Wayne Schiess			6	NE $\frac{1}{4}$ SW $\frac{1}{4}$	20	15.00	- .17	14.83
Clair Hillman			7	Lot 2	20	15.00	- .17	14.83
Don Penfold			7 8	E $\frac{1}{2}$ NE $\frac{1}{4}$, E $\frac{1}{2}$ SE $\frac{1}{4}$, SW $\frac{1}{4}$ NE $\frac{1}{4}$, SE $\frac{1}{4}$ NW $\frac{1}{4}$, W $\frac{1}{2}$ NW $\frac{1}{4}$, S $\frac{1}{2}$ SW $\frac{1}{4}$, NW $\frac{1}{4}$ SW $\frac{1}{4}$	220	15.00	-1.83	13.17
Wilford Jacobson			7	NE $\frac{1}{4}$ SW $\frac{1}{4}$, NW $\frac{1}{4}$ SE $\frac{1}{4}$	40	15.00	- .33	14.67
Clair Hillman			7	Lot 1 less Tax 1538	20	15.00	- .17	14.83
Virgil Beard			7 18	Lots 3 & 4 Lot 1	60	15.00	- .50	14.50
John Sessions (Driggs)			7	SE $\frac{1}{4}$ SW $\frac{1}{4}$, SW $\frac{1}{4}$ SE $\frac{1}{4}$	40	15.00	- .33	14.67
Otto Weston			8	Lots 1 & 2	40	15.00	- .33	14.67
Sharon D. Booth			7	N $\frac{1}{2}$ NE $\frac{1}{4}$ NW $\frac{1}{4}$	10	15.00	- .08	14.92
Aleata Delaney			7	S $\frac{1}{2}$ NE $\frac{1}{4}$ NW $\frac{1}{4}$	10	15.00	- .08	14.92
Rosemary Morrell			7	N $\frac{1}{2}$ NW $\frac{1}{4}$ NE $\frac{1}{4}$	10	15.00	- .08	14.92
Larry Booth			7	S $\frac{1}{2}$ NW $\frac{1}{4}$ NE $\frac{1}{4}$	10	15.00	- .08	14.92
Ernest Weston			8	E $\frac{1}{2}$ NW $\frac{1}{4}$	40	15.00	- .33	14.67
Boyd Bowles			8	Lots 3 & 4, NE $\frac{1}{4}$ SW $\frac{1}{4}$	60	15.00	- .50	14.50

TETON COUNTY (con't)

OWNER	T.	R.	SEC.	DESCRIPTION	TOTAL 24-HR SEC. FT.	1980 EST. COST	1979 ADJUSTED	1980 COST
Arthur Bowles			17	Lot 1, NE $\frac{1}{4}$ NW $\frac{1}{4}$	40	15.00	- .33	14.67
R. R. West			17	S $\frac{1}{2}$ SW $\frac{1}{4}$, Lot 4	100	15.00	- .84	14.16
			18	S $\frac{1}{2}$ SE $\frac{1}{4}$				
Clifton Yearsley			17	NW $\frac{1}{4}$ NW $\frac{1}{4}$	20	15.00	- .17	14.83
Mark Zohner			17	N $\frac{1}{2}$ SW $\frac{1}{4}$, S $\frac{1}{2}$ NW $\frac{1}{4}$, Lot 2 & 3	80	15.00	- .67	14.33
Bill D. Hanson			18	Tax 1695	40	15.00	- .33	14.67
Reed Smith			18	E $\frac{1}{2}$ NW $\frac{1}{4}$, W $\frac{1}{2}$ W $\frac{1}{2}$ NE $\frac{1}{4}$	40	15.00	- .33	14.67
Dale Price			18	NE $\frac{1}{4}$ SW $\frac{1}{4}$, N $\frac{1}{2}$ SE $\frac{1}{4}$, Lots 2 & 3	80	15.00	- .67	14.33
Don D. Atkinson			18	S $\frac{1}{2}$ SW $\frac{1}{4}$	80	15.00	- .67	14.33
			19	N $\frac{1}{2}$ NW $\frac{1}{4}$				
Vernal Foster			19	N $\frac{1}{2}$ NE $\frac{1}{4}$	40	15.00	- .33	14.67
Leo E. Nikolas			19	S $\frac{1}{2}$ NE $\frac{1}{4}$	40	15.00	- .33	14.67
R. R. West			19	SE $\frac{1}{4}$	80	15.00	- .67	14.33
Merle G. Kunz			19	Lot 4				
			30	Lot 1	40	15.00	- .33	14.67
David J. Shakes			30	Tax 1605	20	15.00	- .17	14.83
Gloria Parrish			30	Tax 1789	40	15.00	- .33	14.67
Charles M. Parrish			30	NE $\frac{1}{4}$ SW $\frac{1}{4}$, Lot 7 & 8, NW $\frac{1}{4}$ SE $\frac{1}{4}$	80	15.00	- .67	14.33
E. Hal Rasmussen c/o Vern Little			31	Lots 1 & 2	40	15.00	- .33	14.67
Eugene B. Lynn			30	Lot 4, SE $\frac{1}{4}$ SW $\frac{1}{4}$	40	15.00	- .33	14.67
Clarence Kunz			19	S $\frac{1}{2}$ NW $\frac{1}{4}$, N $\frac{1}{2}$ SW $\frac{1}{4}$	80	15.00	- .67	14.33
Daniel B. Jones			19	SE $\frac{1}{4}$ SW $\frac{1}{4}$	24	15.00	- .20	14.80
	<u>5N</u>	<u>44E</u>						
J. Lynn Bevan			1	W $\frac{1}{2}$ SW $\frac{1}{4}$	40	15.00	- .33	14.67
Ray Sorensen			1	SE $\frac{1}{4}$, E $\frac{1}{2}$ SW $\frac{1}{4}$	120	15.00	-1.00	14.00
			12	S $\frac{1}{2}$ NE $\frac{1}{4}$, N $\frac{1}{2}$ SE $\frac{1}{4}$, NE $\frac{1}{4}$ SW $\frac{1}{4}$, SE $\frac{1}{4}$ NW $\frac{1}{4}$				
James E. Hatch			2	SE $\frac{1}{4}$ SW $\frac{1}{4}$, SW $\frac{1}{4}$ SE $\frac{1}{4}$	20	15.00	- .17	14.83
Richard Egbert			2	NW $\frac{1}{4}$, E $\frac{1}{2}$ SE $\frac{1}{4}$, N $\frac{1}{2}$ SW $\frac{1}{4}$ SW $\frac{1}{4}$ SW $\frac{1}{4}$	80	15.00	- .67	14.33
Murel H. Kay			4	Tax 726, 729, SE $\frac{1}{4}$ SE $\frac{1}{4}$	90	15.00	- .75	14.25
Vernal Kay			4	Tax 727, 728	60	15.00	- .50	14.50

TETON COUNTY (con't)

TETON COUNTY (con't)					TOTAL 24-HR	1980 EST.	1979	1980
OWNER	T.	R.	SEC.	DESCRIPTION	SEC. FT.	COST	ADJUSTED	BILL
	<u>5N</u>	<u>44E</u>						
Donald Jardine			4 9 10	Tax 725 NE $\frac{1}{4}$, Tax 1224 NE $\frac{1}{4}$	120	15.00	-1.00	14.00
Echo, Inc. Earl Hoopes			6	E $\frac{1}{2}$ SE $\frac{1}{4}$	20	15.00	- .17	14.83
Gary Lerwell			9	Tax 1780	20	15.00	- .17	14.83
Harold Lerwell			9	S $\frac{1}{2}$, Tax 1781	60	15.00	- .50	14.50
J. Lynn Bevan			11 12	SW $\frac{1}{4}$, NE $\frac{1}{4}$ NE $\frac{1}{4}$, W $\frac{1}{2}$ NW $\frac{1}{4}$	80	15.00	- .67	14.33
Floyd Bagley			15	SE $\frac{1}{4}$	50	15.00	- .41	14.59
Raymond Ripplinger			22 35	SE $\frac{1}{4}$ E $\frac{1}{2}$ SE $\frac{1}{4}$	100	15.00	- .84	14.16
Floyd Bagley			22 27	NE $\frac{1}{4}$ NE $\frac{1}{4}$, NE $\frac{1}{4}$ NW $\frac{1}{4}$	120	15.00	-1.00	14.00
Nona H. Ripplinger			26	SW $\frac{1}{4}$	80	15.00	- .67	14.33
Weston Ripplinger			26	SE $\frac{1}{4}$	80	15.00	- .67	14.33
Fred Bowen			35	W $\frac{1}{2}$ SE $\frac{1}{4}$	40	15.00	- .34	14.66
Ivan Kay			36	N $\frac{1}{2}$ State Contract	80	15.00	- .67	14.33
Lorin Murdock			36	W $\frac{1}{2}$ SW $\frac{1}{4}$	40	15.00	- .34	14.66
	<u>5N</u>	<u>45E</u>						
Arlin W. Knight			10	N $\frac{1}{2}$ NE $\frac{1}{4}$	40	15.00	- .34	14.66
Dean W. Knight			11	N $\frac{1}{2}$ NW $\frac{1}{4}$	40	15.00	- .34	14.66
Joyce Rowberry			10	SW $\frac{1}{4}$	80	15.00	- .67	14.33
Erma Egbert			10 11	S $\frac{1}{2}$ NE $\frac{1}{4}$ S $\frac{1}{2}$ NW $\frac{1}{4}$	80	15.00	- .67	14.33
Gail A. Sheppherd			10 11	S $\frac{1}{2}$ SE $\frac{1}{4}$ S $\frac{1}{2}$ SW $\frac{1}{4}$	80	15.00	- .67	14.33
Earl Hamblin			10 11	N $\frac{1}{2}$ SE $\frac{1}{4}$ N $\frac{1}{2}$ SW $\frac{1}{4}$	80	15.00	- .67	14.33
Grant Packer			12	E $\frac{1}{2}$ NW $\frac{1}{4}$ SW $\frac{1}{4}$, NE $\frac{1}{4}$ SW $\frac{1}{4}$	30	15.00	- .25	14.75
George C. Hatch			11	W $\frac{1}{2}$ NW $\frac{1}{4}$ NE $\frac{1}{4}$	15	15.00	- .13	14.87
Jay Dell Butler			11 12	E $\frac{1}{2}$ NW $\frac{1}{4}$ NE $\frac{1}{4}$, NE $\frac{1}{4}$ NE $\frac{1}{4}$ N $\frac{1}{2}$ NW $\frac{1}{4}$	150	15.00	-1.25	13.75
Troy Butler			11	S $\frac{1}{2}$ NE $\frac{1}{4}$	40	15.00	- .34	14.66
Elwin Butler			12	S $\frac{1}{2}$ NW $\frac{1}{4}$, NE $\frac{1}{4}$	80	15.00	- .67	14.33

TETON COUNTY (con't)

TETON COUNTY (con't)					TOTAL 24-HR	1980 EST.	1979	1980
OWNER	T.	R.	SEC.	DESCRIPTION	SEC. FT.	COST	ADJUSTED	BILL
	5N	45E						
Lowell Curtis			11	S½SE¼	40	15.00	- .34	14.66
Rex Rigby			11	N½SE¼	40	15.00	- .34	14.66
Floyd Bagley			12	SE¼				
			13	SE¼, Tax 787				
			24	NE¼	240	15.00	-2.00	13.00
Barbara Dittmore			13	Tax 781	50	15.00	- .41	14.59
William A. Strong			13	NW¼	160	15.00	-1.33	13.67
			14	NE¼				
Calvin G. Kite			14	N½NW¼	40	15.00	- .34	14.66
Lowell Curtis			12	S½SW¼, W½NW¼SW¼	50	15.00	- .41	14.59
L. H. Little			14	S½NW¼	160	15.00	-1.33	13.67
			15	E½NE¼, N½SE¼, N½SW¼				
Reese Chambers			13	SW¼	120	15.00	-1.00	14.00
			14	SE¼				
Daniel J. Leatham			14	N½SW¼	80	15.00	- .67	14.33
			15	S½SW¼				
Lavell Johnson			14	S½SW¼	40	15.00	- .34	14.66
John E. Hatch			23	N½NW¼ less Tax 1816	40	15.00	- .34	14.66
Leroy Fowler			23	Tax 1816	10	15.00	- .08	14.92
Warren O. Erbe			23	Tax 1433	20	15.00	- .17	14.83
			24	Tax 1433				
Alvin Dalley			23	Tax 1379	60	15.00	- .50	14.50
			24	Tax 1379				
Lavell Johnson			15	SE¼SE¼	20	15.00	- .17	14.83
John Sperry			15	NW¼, E½NE¼	80	15.00	- .67	14.33
Lavell Johnson			22	E½NE¼, NW¼				
			23	N½SW¼, S½NW¼	160	15.00	-1.33	13.67
Dan Leatham			15	SW¼SE¼	20	15.00	- .17	14.83
J. Lynn Bevan			19	E½SW¼, E½NW¼, NE¼	60	15.00	- .50	14.50
Theodore E. Bloch			19	N½SE¼, SE¼SE¼	40	15.00	- .34	14.66
Clinton H. Withers			19	Lot 4	100	15.00	- .84	14.16
			30	NW¼				
			31	S½SW¼				
Ralph Martin			22	W½NE¼, NW¼SE¼, NE¼SW¼	80	15.00	- .67	14.33
Lowell Curtis			22	S½SE¼	40	15.00	- .34	14.66

TETON COUNTY (con't)

ETON COUNTY (con't)

OWNER	- T. R.	SEC.	DESCRIPTION	TOTAL	1980	1979	1980
				24-HR.	EST.	ADJUSTED	BILL
				SEC. FT.	COST		
	5N	45E					
Byron J. Curtis c/o Lowell Curtis		22	NE $\frac{1}{4}$ SE $\frac{1}{4}$				
		23	S $\frac{1}{2}$ SW $\frac{1}{4}$	160	15.00	-1.33	13.67
		26	Tax 568				
		27	E $\frac{1}{2}$ NE $\frac{1}{4}$, SW $\frac{1}{4}$ NE $\frac{1}{4}$, N $\frac{1}{2}$ SE $\frac{1}{4}$				
E. L. Casper		23	NE $\frac{1}{4}$				
		24	NW $\frac{1}{4}$	160	15.00	-1.33	13.67
Phoebe Christensen		24	S $\frac{1}{2}$ SE $\frac{1}{4}$				
		25	SE $\frac{1}{4}$, NE $\frac{1}{4}$ less Tax 1673, Tax 1567, 1569	200	15.00	-1.67	13.33
Alvin Dalley		25	N $\frac{1}{2}$ NW $\frac{1}{4}$	40	15.00	- .34	14.66
Milton Butler		25	Tax 560, 1569,				
		26	SW $\frac{1}{4}$ NW $\frac{1}{4}$, Tax 841, 514	70	15.00	- .58	14.42
Tracy Collins		25	S $\frac{1}{2}$ NW $\frac{1}{4}$	40	15.00	- .34	14.66
Ross Foster		26	Tax 66, 134, 135	40	15.00	- .34	14.66
Cleo Kirkham		27	NE $\frac{1}{4}$ NW $\frac{1}{4}$	20	15.00	- .17	14.83
Dale Price		26	Part NW $\frac{1}{4}$ NE $\frac{1}{4}$, Tax 1502, Part SW $\frac{1}{4}$ NE $\frac{1}{4}$				
		33	SE $\frac{1}{4}$				
		34	SW $\frac{1}{4}$	180	15.00	-1.50	13.50
Dave Bergener		26	Tax 842, 515	10	15.00	- .08	14.92
George H. Foster		26	Tax 136, 137	10	15.00	- .08	14.92
George Spencer		26	Tax 133	20	15.00	- .17	14.83
Steve Harrop		27	S $\frac{1}{2}$ SE $\frac{1}{4}$	40	15.00	- .34	14.66
Dale Price		26	NW $\frac{1}{4}$ SW $\frac{1}{4}$, Tax 146	110	15.00	- .92	14.08
W. J. Casper		30	S $\frac{1}{2}$ SE $\frac{1}{4}$, NW $\frac{1}{4}$ SE $\frac{1}{4}$, NE $\frac{1}{4}$ SW $\frac{1}{4}$	80	15.00	- .67	14.33
Mabel Buxton		30	S $\frac{1}{2}$ SW $\frac{1}{4}$, NE $\frac{1}{4}$ SE $\frac{1}{4}$	60	15.00	- .50	14.50
Mabel J. Buxton		31	N $\frac{1}{2}$ NW $\frac{1}{4}$	40	15.00	- .34	14.66
Ivan Kay		31	Lot 2, SE $\frac{1}{4}$ NW $\frac{1}{4}$, S $\frac{1}{2}$ NE $\frac{1}{4}$	40	15.00	- .34	14.66
Oren Furniss		31	SE $\frac{1}{4}$, Lot 3	40	15.00	- .34	14.66
Alvie Christensen		35	Tax 1215, NE $\frac{1}{4}$ SE $\frac{1}{4}$				
		36	S $\frac{1}{2}$ SW $\frac{1}{4}$	60	15.00	- .50	14.50
Val Christensen		35	SW $\frac{1}{4}$ NW $\frac{1}{4}$	40	15.00	- .34	14.66
		36	S $\frac{1}{2}$ NW $\frac{1}{4}$, N $\frac{1}{2}$ SW $\frac{1}{4}$				
Blake Dustin		32	W $\frac{1}{2}$ SE $\frac{1}{4}$	40	15.00	- .34	14.66

TETON COUNTY (con't)

OWNER	T.	R.	SEC.	DESCRIPTION	TOTAL 24-HR	1980 EST.	1979	1980
					SEC. FT.	COST	ADJUSTED	BILL
	<u>5N</u>	<u>45E</u>						
Cooperative Sec. Corp.			35	Tax 1385	40	15.00	- .34	14.66
Mark E. Christensen			34	NW $\frac{1}{4}$, NW $\frac{1}{4}$ NE $\frac{1}{4}$	40	15.00	- .34	14.66
Mark J. Zohner			34	SE $\frac{1}{4}$ SE $\frac{1}{4}$, S $\frac{1}{2}$ NE $\frac{1}{4}$ SE $\frac{1}{4}$	30	15.00	- .25	14.75
Gordon Sorenson			34	W $\frac{1}{2}$ SE $\frac{1}{4}$	40	15.00	- .34	14.66
Grant Grover			35	Tax 1612	20	15.00	- .17	14.83
Robert E. Griggs, Jr.			35	Tax 936	20	15.00	- .17	14.83
Dr. K. Head			35	S $\frac{1}{2}$ SE $\frac{1}{4}$	40	15.00	- .34	14.66
Ezra Murdock			36	SE $\frac{1}{4}$	40	15.00	- .34	14.66
	<u>5N</u>	<u>46E</u>						
Ray Durtschi			8	Tax 1236	40	15.00	- .34	14.66
Earl Bainbridge			8	Tax 1237	20	15.00	- .17	14.83
Examiner Realty			7	N $\frac{1}{2}$ NE $\frac{1}{4}$	40	15.00	- .34	14.66
Robert I. Lucas			7	Tax 1793	20	15.00	- .17	14.83
Floyd Bagley			7	S $\frac{1}{2}$ SW $\frac{1}{4}$, NW $\frac{1}{4}$ SW $\frac{1}{4}$				
			19	NW $\frac{1}{4}$	120	15.00	-1.00	14.00
Joe Peacock			7	N $\frac{1}{2}$ SE $\frac{1}{4}$	80	15.00	- .67	14.33
			8	Tax 99, Tax 112				
Examiner Realty			7	S $\frac{1}{2}$ N $\frac{1}{2}$	60	15.00	- .50	14.50
Herman Hastings			17	NW $\frac{1}{4}$, Lots 1 & 2	120	15.00	-1.00	14.00
Teton Targhee Ranch			17	N $\frac{1}{2}$ SW $\frac{1}{4}$, Lots 3 &				
			18	SE $\frac{1}{4}$	160	15.00	-1.33	13.67
Franz Mel Hammond			17	S $\frac{1}{2}$ SW $\frac{1}{4}$	40	15.00	- .34	14.66
Floyd S. Bagley			18	W $\frac{1}{2}$	120	15.00	-1.00	14.00
Twino, Inc.			18	NE $\frac{1}{4}$	120	15.00	-1.00	14.00
			7	S $\frac{1}{2}$ SE $\frac{1}{4}$				
Targhee Ranches Ltd.			19	NE $\frac{1}{4}$, N $\frac{1}{2}$ SE $\frac{1}{4}$ less Tax 1664	120	15.00	-1.00	14.00
Ray Moss (Driggs)			20	Tax 105, N $\frac{1}{2}$ NW $\frac{1}{4}$, Tax 1196				
			29	Tax 111	80	15.00	- .67	14.33
Byron Christensen			19	S $\frac{1}{2}$ S $\frac{1}{2}$	160	15.00	-1.33	13.67
			20	S $\frac{1}{2}$ NW $\frac{1}{4}$, Tax 1191, Tax 104, SW $\frac{1}{4}$ SW $\frac{1}{4}$				
Targhee Investment Ventures			20	Lots 1, 2 & 3 Tax 1190	40	15.00	- .34	14.66
Wayne Wright			29	Tax 1270	40	15.00	- .34	14.66

TETON. COUNTY (con't)

OWNER	T.	R.	SEC.	DESCRIPTION	TOTAL 24-HR	1980 EST.	1979 ADJUSTED	1980 BILL
					SEC. FT.	COST		
	<u>5N</u>	<u>46E</u>						
Fred Weston			29	Part Lot 4, S $\frac{1}{2}$ SW $\frac{1}{4}$				
			30	SE $\frac{1}{4}$ SE $\frac{1}{4}$	70	15.00	- .58	14.42
Willis Moffat			29	Tax 106	30	15.00	- .25	14.75
Boyd Bowles			29	Tax 107, 108	60	15.00	- .50	14.50
R. O. Christensen			30	N $\frac{1}{2}$ SE $\frac{1}{4}$, NE $\frac{1}{4}$ SW $\frac{1}{4}$	60	15.00	- .50	14.50
Lorraine Grover			30	NE $\frac{1}{4}$ NE $\frac{1}{4}$	20	15.00	- .17	14.83
Lorraine Grover			30	Tax 991, S $\frac{1}{2}$ NI	40	15.00	- .34	14.66
Bryce Sorenson			30	SW $\frac{1}{4}$ SE $\frac{1}{4}$	20	15.00	- .17	14.83
Douglas P. Sorenson			31	N $\frac{1}{2}$ NE $\frac{1}{4}$	40	15.00	- .34	14.66
Neb Hibbert			31	NE $\frac{1}{4}$ SW $\frac{1}{4}$, NW $\frac{1}{4}$ NI NE $\frac{1}{4}$ NE $\frac{1}{4}$ less 1 1831, NW $\frac{1}{4}$	240	15.00	-2.00	13.00
			32	N $\frac{1}{2}$ NW $\frac{1}{4}$, Tax 10 Tax 1011				
Phil Hathaway			31	NW $\frac{1}{4}$ SW $\frac{1}{4}$	20	15.00	- .17	14.83
Bill Hansen			31	S $\frac{1}{2}$ SE $\frac{1}{4}$	40	15.00	- .34	14.66
Basil Hill			32	S $\frac{1}{2}$ SW $\frac{1}{4}$, Lots 3 4	60	15.00	- .50	14.50
Leon Weston			31	S $\frac{1}{2}$ SW $\frac{1}{4}$	40	15.00	- .34	14.66
Walter Durtschi			32	Lot 1	20	15.00	- .17	14.83
Wayne Wright			32	Lot 2	20	15.00	- .17	14.83
	<u>6N</u>	<u>44E</u>						
G. W. Bithel			26	S $\frac{1}{2}$ SW $\frac{1}{4}$, W $\frac{1}{2}$ NW $\frac{1}{4}$	60	15.00	- .50	14.50
Elvin McCulloch			2	N $\frac{1}{2}$, N $\frac{1}{2}$ S $\frac{1}{2}$				
			34	N $\frac{1}{2}$ S $\frac{1}{2}$, SE $\frac{1}{4}$ SE $\frac{1}{4}$, SE $\frac{1}{4}$ NE $\frac{1}{4}$, SW $\frac{1}{4}$ NW $\frac{1}{4}$	118	15.00	- .21	14.79
Shayne Linderman	<u>7N</u>	<u>43E</u>	15	E $\frac{1}{2}$	0	0	0	0
			21	all				
			22	all				
Ray Brown			24	SW $\frac{1}{4}$, W $\frac{1}{2}$ SE $\frac{1}{4}$				
			25	NW $\frac{1}{4}$				
	<u>7N</u>	<u>44E</u>	19	Lots 2 & 3, NW $\frac{1}{4}$ SW $\frac{1}{4}$,	266	15.00	-2.21	12.79
			20	S $\frac{1}{2}$ NW $\frac{1}{4}$, SW $\frac{1}{4}$, 1				
			29	NW $\frac{1}{4}$, pt of NI				
TETON COUNTY REGULAR TOTAL					23,666	6,390.00	-196.62	6,193.38

Teton County - continued

OWNER	T.	R.	SEC.	DESCRIPTION	TOTAL 24-HR. SEC. FT.	1980 EST. COST	1979 ADJUSTED	1980 BILL
<u>Leigh, Swamp, Cache, & Spring Creeks</u>								
	<u>6N</u>	<u>45E</u>						
John Reilley			3	SE $\frac{1}{4}$	120	15.00	- .99	14.01
Alfred Ricks			6	Lot 1	60	15.00	- .50	14.50
Francis Williams			5	E $\frac{1}{2}$ SE $\frac{1}{4}$, SW $\frac{1}{4}$ SE $\frac{1}{4}$, SE $\frac{1}{4}$ SW $\frac{1}{4}$	160	15.00	-1.39	13.61
Floyd Bagley			6	W $\frac{1}{2}$	200	15.00	-1.67	13.33
Ralph Ure			7	Tax 1767	120	15.00	- .99	14.01
Donald Eck			6	Tax 1195, Tax 4	120	15.00	- .99	14.01
Herb Phillips			22	W $\frac{1}{2}$ SE $\frac{1}{4}$, SE $\frac{1}{4}$ SW $\frac{1}{4}$	180	15.00	-1.50	13.50
	<u>5N</u>	<u>44E</u>						
Dale Breckenridge			1	N $\frac{1}{2}$ NE $\frac{1}{4}$, N $\frac{1}{2}$ NW $\frac{1}{4}$	240	15.00	-2.00	13.00
Jim Breckenridge			2 1	E $\frac{1}{2}$ NE $\frac{1}{4}$ S $\frac{1}{2}$ NE $\frac{1}{4}$, S $\frac{1}{2}$ NW $\frac{1}{4}$	270	15.00	-2.25	12.75
Richard A. Egbert			2	E $\frac{1}{2}$ SE $\frac{1}{4}$	120	15.00	- .99	14.01
Harold K. Dunn			12	SE $\frac{1}{4}$ SE $\frac{1}{4}$	50	15.00	- .41	14.59
Talmadge Mickelsen			13	N $\frac{1}{2}$ SE $\frac{1}{4}$	120	15.00	- .99	14.01
Floyd Bagley			15 22	S $\frac{1}{2}$ NE $\frac{1}{4}$, SE $\frac{1}{4}$ NE $\frac{1}{4}$	180	15.00	-1.50	13.50
	<u>5N</u>	<u>45E</u>						
Allen L. Miller			2	Tax 1698	60	15.00	- .50	14.50
Valley Bank			1 2	N $\frac{1}{2}$ Lot 1	100	15.00	-1.80	13.20
Vernal Lofthouse			2	Lots 3 & 4	120	15.00	- .99	14.01
John Stewart			2	Tax 1670	20	15.00	- .17	14.83
Lorna L. Fullmer			2	Tax 1697	60	15.00	- .50	14.50
Douglas M. Alvard			2	Tax 52	60	15.00	- .50	14.50
Earl Spencer, Idaho Falls			3	S $\frac{1}{2}$ N $\frac{1}{2}$	170	15.00	-1.42	13.58
John J. Stewart			3	N $\frac{1}{2}$ S $\frac{1}{2}$	170	15.00	-1.42	13.58
Arnold Kunz			3	N $\frac{1}{2}$ N $\frac{1}{2}$	170	15.00	-1.42	13.58
Martin Hansen			3	S $\frac{1}{2}$ SW $\frac{1}{4}$	120	15.00	- .99	14.01
Clem Hansen			3	S $\frac{1}{2}$ SE $\frac{1}{4}$	120	15.00	- .99	14.01
Donald Lundblade			4	N $\frac{1}{2}$ NE $\frac{1}{4}$	120	15.00	- .99	14.01
Bessie Fullmer Wilson			4	S $\frac{1}{2}$ NE $\frac{1}{4}$	120	15.00	- .99	14.01
Arden Klingler			4	SE $\frac{1}{4}$	230	15.00	-1.92	13.08
Susie Buxton			4	E $\frac{1}{2}$ NW $\frac{1}{4}$, SW $\frac{1}{4}$ NW $\frac{1}{4}$	170	15.00	-1.42	13.58

TETON COUNTY (con't)

CREEKS					TOTAL	1980		
					24-HR.	EST.	1979	1980
OWNER	T.	R.	SEC.	DESCRIPTION	SEC. FT.	COST	ADJUSTED	BILL
Edward Hemsley	5N	45E	4	Tax 971	20	15.00	- .17	14.83
Edward Hemsley			4	Tax 1795	170	15.00	-1.42	13.58
Y. W. Hanami			9	N½NE¼ (State Contract)	120	15.00	- .99	14.01
Richard A. Egbert			5	Lot 1	60	15.00	- .50	14.50
Darwin Baxter			5	SW¼NW¼	60	15.00	- .50	14.50
James Hatch			5	E½NW¼, S½NE¼, Lot 2, NE¼SW¼	600	20.23	-5.01	15.22
Glendon & Kerry Gee			9	NW¼				
			5	SE¼, S½SW¼	360	15.00	-3.01	11.99
Floyd Hansen			6	Lots 1 & 2	120	15.00	- .99	14.01
Mack Bell			6	SE¼	240	15.00	-2.00	13.00
Jim Breckenridge			6	Lot 5	40	15.00	- .34	14.66
William E. Crowell			6	S½NE¼	120	15.00	- .99	14.01
Owen Larsen			6	N½ Lot 4	30	15.00	- .25	14.75
Wayne Tibbetts			6	S½ Lot 3 S½ Lot 4	120	15.00	- .99	14.01
Donald McCracken			6	SE¼NW¼	60	15.00	- .50	14.50
H.K. Dunn			7	SW¼NE¼, SE¼NW¼, NE¼SW¼, NW¼SE¼, W½SW¼	400	15.00	-3.33	11.67
Talmadge Mickelson			8	E½SW¼, SE¼				
			9	SW¼	600	20.23	-5.01	15.22
Darwin Baxter			7	NW¼NE¼, N½NW¼ SW¼NW¼	240	15.00	-2.00	13.00
Vernice Douglas			7	S½SE¼, SE¼SW¼				
			18	NW¼NW¼	200	15.00	-1.67	13.33
John Bagley			7	E½NE¼, NE¼SW¼	450	15.17	-3.75	11.42
			8	W½W½				
Vernon Christofferson			17	SE¼NW¼	450	15.17	-3.75	11.42
			8	NE¼, E½NW¼				
David Rushton			9	SE¼	240	15.00	-2.00	13.00
N.J. LeRoy Hansen			9	S½NE¼	360	15.00	-3.01	11.99
			10	NW¼				
John Sperry			15	W½NE¼	100	15.00	- .84	14.16
Martin & Chambers			16	Tax 1434				
			17	NE¼, SE¼, S½SW¼, E½NW¼	560	18.87	-4.67	14.20
Talmadge Mickelson			17	NW¼SW¼	520	17.53	-4.34	13.19
			18	S½NE¼, NW¼				
C.O. Douglas			18	NE¼NE¼	120	15.00	- .99	14.01
			17	NW¼NW¼				

TETON COUNTY (con't)

CREEKS				TOTAL 24-HR	1980 EST.	1979	1980	
OWNER	T.	R.	SEC.	DESCRIPTION	SEC. FT.	COST	ADJUSTED	BILL
	<u>5N</u>	<u>46E</u>						
Examiner Realty Co.			5	NW $\frac{1}{4}$, NW $\frac{1}{4}$ SW $\frac{1}{4}$	160	15.00	-1.33	13.67
Joseph W. Peacock			5	SW $\frac{1}{4}$ SW $\frac{1}{4}$, Lot 6	420	15.00	-3.50	11.50
			8	Tax 100, 1126				
			7	N $\frac{1}{2}$ NE $\frac{1}{4}$, N $\frac{1}{2}$ SE $\frac{1}{4}$, NE $\frac{1}{4}$ NW $\frac{1}{4}$				
George Hatch			6	W $\frac{1}{2}$ NE $\frac{1}{4}$	120	15.00	- .99	14.01
Joseph W. Peacock			8	Tax 99	60	15.00	- .50	14.50
	<u>6N</u>	<u>44E</u>						
Clara Ward			1	NE $\frac{1}{4}$	100	15.00	- .84	14.16
Stanley Ward			1	SW $\frac{1}{4}$, W $\frac{1}{2}$ SE $\frac{1}{4}$	80	15.00	- .67	14.33
Reuland Ward			1	E $\frac{1}{2}$ SE $\frac{1}{4}$, NW $\frac{1}{4}$	240	15.00	-2.00	13.00
Steve Harrop, et al			23	E $\frac{1}{2}$, E $\frac{1}{2}$ NW $\frac{1}{4}$, E $\frac{1}{2}$ SW SW $\frac{1}{4}$ SW $\frac{1}{4}$				
			24	W $\frac{1}{2}$ NW $\frac{1}{4}$, W $\frac{1}{2}$ SW $\frac{1}{4}$, SE $\frac{1}{4}$ SW $\frac{1}{4}$, SW $\frac{1}{4}$ SE $\frac{1}{4}$	630	21.24	-5.25	15.99
			26	NW $\frac{1}{4}$ NE $\frac{1}{4}$				
Ralph Ure			24	SE $\frac{1}{4}$ NW $\frac{1}{4}$, NE $\frac{1}{4}$ SW $\frac{1}{4}$, NW $\frac{1}{4}$ SE $\frac{1}{4}$	180	15.00	-1.50	13.50
J.J.J. & D. Corp.			24	E $\frac{1}{2}$ NE $\frac{1}{4}$, E $\frac{1}{2}$ W $\frac{1}{2}$ NE $\frac{1}{4}$	120	15.00	- .99	14.01
Ralph Ure			25	N $\frac{1}{2}$ NW $\frac{1}{4}$, NW $\frac{1}{4}$ NE $\frac{1}{4}$				
			26	NE $\frac{1}{4}$ NE $\frac{1}{4}$	240	15.00	-2.00	13.00
Bert Summers			25	NE $\frac{1}{4}$ NE $\frac{1}{4}$, S $\frac{1}{2}$ N $\frac{1}{2}$, NW $\frac{1}{4}$ SW $\frac{1}{4}$				
			26	NE $\frac{1}{4}$ SE $\frac{1}{4}$, SE $\frac{1}{4}$ NE $\frac{1}{4}$	200	15.00	-1.67	13.33
Reece Brothers			25	N $\frac{1}{2}$ SE $\frac{1}{4}$, NE $\frac{1}{4}$ SW $\frac{1}{4}$	180	15.00	-1.50	13.50
Ronald Fullmer			25	S $\frac{1}{2}$ S $\frac{1}{2}$	380	15.00	-3.16	11.84
			36	NW $\frac{1}{4}$ NE $\frac{1}{4}$, N $\frac{1}{2}$ NW $\frac{1}{4}$				
Betty Breckenridge			26	W $\frac{1}{2}$ NW $\frac{1}{4}$, NW $\frac{1}{4}$ SW $\frac{1}{4}$	180	15.00	-1.50	13.50
Isabella Breckenridge			26	S $\frac{1}{2}$ SE $\frac{1}{4}$, SE $\frac{1}{4}$ NW $\frac{1}{4}$, NE $\frac{1}{4}$ SW $\frac{1}{4}$	100	15.00	- .84	14.16
Dale Breckenridge			26	SW $\frac{1}{4}$ NE $\frac{1}{4}$, NW $\frac{1}{4}$ SE $\frac{1}{4}$	100	15.00	- .84	14.16
Isabella Breckenridge			35	S $\frac{1}{2}$ N $\frac{1}{2}$, SE $\frac{1}{4}$	160	15.00	-1.33	13.67
Dale Breckenridge			36	S $\frac{1}{2}$, S $\frac{1}{2}$ N $\frac{1}{2}$	600	20.23	-5.01	15.22
	<u>6N</u>	<u>45E</u>						
Leland Widdison			30	NW $\frac{1}{4}$	240	15.00	-2.00	13.00
Blaine Hendricks			33	W $\frac{1}{2}$ NW $\frac{1}{4}$	120	15.00	- .99	14.01
Dale Robson			6	Lot 2	320	15.00	-2.67	12.33
	<u>7N</u>	<u>45E</u>	31	SE $\frac{1}{4}$, W $\frac{1}{2}$				

TETON COUNTY (con't)

CREEKS		T.	R.	SEC.	DESCRIPTION	TOTAL 24-HR.	1980	1979	1980
OWNER						SEC. FT.	EST. COST		
		<u>6N</u>	<u>45E</u>						
Ralph Ure				7	Tax 1767	210	15.00	-1.75	13.25
Floyd Bagley				7	NE $\frac{1}{4}$ NW $\frac{1}{4}$ less Tax 1767	30	15.00	- .25	14.75
Shayne B. Linderman				7	SE $\frac{1}{4}$ NW $\frac{1}{4}$ Lots 1 & 2	0	0	0	0
Francis Williams				8	N $\frac{1}{2}$	300	15.00	-2.50	12.50
Phillip Farms, Inc.				8 17	SE $\frac{1}{4}$, Tax 397 NE $\frac{1}{4}$	360	15.00	-3.01	11.99
Royce Reiley				10	NE $\frac{1}{4}$ NE $\frac{1}{4}$	40	15.00	- .34	14.66
Merrill Brower				8	Tax 2037	70	15.00	- .58	14.42
Ted Brower				8	Tax 2038	60	15.00	- .50	14.50
Tibbetts Farms, Inc.				11	NE $\frac{1}{4}$	160	15.00	-1.33	13.67
David Lofthouse				11	S $\frac{1}{2}$ NW $\frac{1}{4}$	60	15.00	- .50	14.50
Amy Beard				10	W $\frac{1}{2}$ SW $\frac{1}{4}$, SE $\frac{1}{4}$ SW $\frac{1}{4}$	70	15.00	- .58	14.42
Cindy Beard				11	E $\frac{1}{2}$ SW $\frac{1}{4}$, SW $\frac{1}{4}$ SW $\frac{1}{4}$	70	15.00	- .58	14.42
Paul Petzold				15	NE $\frac{1}{4}$	140	15.00	-1.17	13.83
Royce Reilly				15	E $\frac{1}{2}$ SW $\frac{1}{4}$, SE $\frac{1}{4}$	140	15.00	-1.17	13.83
Ted Brower				17	Tax 1608	60	15.00	- .50	14.50
Reed Brower				17	Tax 1010	60	15.00	- .50	14.50
Leo Lynn Brower				17	Tax 1611	60	15.00	- .50	14.50
Merrill Brower				17	Tax 1609	60	15.00	- .50	14.50
Milo D. Bahr, Jr.				19	SW $\frac{1}{4}$, SE $\frac{1}{4}$	360	15.00	-3.01	11.99
Dale Robson				20	Tax 84 & 163, Tax 1214	230	15.00	-1.92	13.08
Merrell H. Fullmer				33	S $\frac{1}{2}$ NE $\frac{1}{4}$, NE $\frac{1}{4}$ SE $\frac{1}{4}$	180	15.00	-1.50	13.50
A. K. Smellie				28	Tax 1540	60	15.00	- .50	14.50
G. R. Fullmer				28	Tax 1060	40	15.00	- .34	14.66
Russell Rammell				28	Tax 626	40	15.00	- .34	14.66
Wayne Stevens				29	NW $\frac{1}{4}$ NE $\frac{1}{4}$	40	15.00	- .34	14.66
Elvin McCulloch				29	NW $\frac{1}{4}$, Tax 1246 SW $\frac{1}{4}$ NE $\frac{1}{4}$	240	15.00	-2.00	13.00
Adrian Cook				29	E $\frac{1}{2}$ SW $\frac{1}{4}$, W $\frac{1}{2}$ SE $\frac{1}{4}$	180	15.00	-1.50	13.50
Blaine Hendricks				33	Tax 1767	40	15.00	- .34	14.66
Wayne Atchley				33	Tax 1382	60	15.00	- .50	14.50

TETON COUNTY (con't)

CREEKS				TOTAL		1980	1979	1980
OWNER	T.	R.	SEC.	DESCRIPTION	SEC. FT.	EST. COST	ADJUSTED	BILL
	6N	45E						
Martin Hill			33	Tax 1383	40	15.00	- .34	14.66
Royce Riley			34	NW $\frac{1}{4}$ NW $\frac{1}{4}$	60	15.00	- .50	14.50
Elmer Beard			29	W $\frac{1}{2}$ SW $\frac{1}{4}$	240	15.00	-2.00	13.00
			30	N $\frac{1}{2}$ S $\frac{1}{2}$, SE $\frac{1}{4}$ SE $\frac{1}{4}$				
Clifton & Rulon Muir			30	NE $\frac{1}{4}$	240	15.00	-2.00	13.00
Ronald Fullmer			30	Lot 4	120	15.00	- .99	14.01
			31	Lot 1				
Ferrell Buxton			31	S $\frac{1}{2}$ NE $\frac{1}{4}$ Tax 1021	170	15.00	-1.42	13.58
Nelson H. Gibbons			31	SE $\frac{1}{4}$	170	15.00	-1.42	13.58
Miles Hansen			31	NE $\frac{1}{4}$ NW $\frac{1}{4}$	180	15.00	-1.50	13.50
			30	SE $\frac{1}{4}$ SW $\frac{1}{4}$, SW $\frac{1}{4}$ SE $\frac{1}{4}$				
Charles Thomasen			31	Lot 3, S $\frac{1}{2}$ NW $\frac{1}{4}$	200	15.00	-1.67	13.33
Owen Larsen			31	Lot 4	60	15.00	- .50	14.50
Tibbetts Produce			31	E $\frac{1}{2}$ SW $\frac{1}{4}$	120	15.00	- .99	14.01
Frank B. Hansen			32	W $\frac{1}{2}$ NE $\frac{1}{4}$	120	15.00	- .99	14.01
Richard A. Egbert			32	E $\frac{1}{2}$ NE $\frac{1}{4}$, E $\frac{1}{2}$ SE $\frac{1}{4}$, NW $\frac{1}{4}$ SE $\frac{1}{4}$	280	15.00	-2.34	12.66
Adrian Cook			32	S $\frac{1}{2}$ NW $\frac{1}{4}$, NE $\frac{1}{4}$ NW $\frac{1}{4}$, SW $\frac{1}{4}$	400	15.00	-3.34	11.66
Dean Wade			31	NE $\frac{1}{4}$ NE $\frac{1}{4}$, Tax 608				
			32	NW $\frac{1}{4}$ NW $\frac{1}{4}$	160	15.00	-1.33	13.67
Floyd Hansen			32	SW $\frac{1}{4}$ SE $\frac{1}{4}$	60	15.00	- .50	14.50
Donald W. Lundblade			33	S $\frac{1}{2}$ SE $\frac{1}{4}$, NW $\frac{1}{4}$ SE $\frac{1}{4}$	180	15.00	-1.50	13.50
Phillip Egbert			33	N $\frac{1}{2}$ SW $\frac{1}{4}$, SE $\frac{1}{4}$ NW $\frac{1}{4}$	180	15.00	-1.50	13.50
Suzie Buxton, Preston			33	SE $\frac{1}{4}$ SW $\frac{1}{4}$	60	15.00	- .50	14.50
L & P Investment Co.			33	Tax 1381	60	15.00	- .50	14.50
Tetonia City			33	SW $\frac{1}{4}$ SW $\frac{1}{4}$	60	15.00	- .50	14.50
C.M. Fullmer			34	SE $\frac{1}{4}$ NE $\frac{1}{4}$, N $\frac{1}{2}$ SE $\frac{1}{4}$	160	15.00	-1.33	13.67
William Hansen			34	N $\frac{1}{2}$ NE $\frac{1}{4}$, NE $\frac{1}{4}$ NW $\frac{1}{4}$	120	15.00	- .99	14.01
Charles Fullmer			34	E $\frac{1}{2}$ SW $\frac{1}{4}$ NE $\frac{1}{4}$	40	15.00	- .34	14.66
Junior Hansen			34	W $\frac{1}{2}$ SW $\frac{1}{4}$ NE $\frac{1}{4}$ ($\frac{1}{2}$)	40	15.00	- .34	14.66
W. H. Hopkins			34	S $\frac{1}{2}$ NW $\frac{1}{4}$, N $\frac{1}{2}$ SW $\frac{1}{4}$	240	15.00	-2.00	13.00
H. K. Fischer			34	S $\frac{1}{2}$ SE $\frac{1}{4}$, S $\frac{1}{2}$ SW $\frac{1}{4}$	240	15.00	-2.00	13.00
Ren B. Kofoed			35	S $\frac{1}{2}$ NE $\frac{1}{4}$, N $\frac{1}{2}$ NE $\frac{1}{4}$ SE $\frac{1}{4}$, N $\frac{1}{2}$ NW $\frac{1}{4}$ SE $\frac{1}{4}$	240	15.00	-2.00	13.00

TETON COUNTY (con't)

CREEKS						TOTAL 1980	24-HR. EST.	1979	1980
OWNER		T.	R.	SEC.	DESCRIPTION	SEC.FT.	COST	ADJUSTED	BILL
		6N	45E						
James Hatch				35	Tax 1237	40	15.00	- .34	14.66
E. E. Gillette				35	W $\frac{1}{2}$ SW $\frac{1}{4}$ Tax 547	160	15.00	-1.33	13.67
Rexburg Realty Co.				35	S $\frac{1}{2}$ NW $\frac{1}{4}$ SE $\frac{1}{4}$	30	15.00	- .25	14.75
J. E. Fox				35	Part SE $\frac{1}{4}$ SW $\frac{1}{4}$	60	15.00	- .50	14.50
Ruby Fullmer				35	S $\frac{1}{2}$ NW $\frac{1}{4}$	100	15.00	- .84	14.16
James W. Beard				36	SE $\frac{1}{4}$ NE $\frac{1}{4}$, W $\frac{1}{2}$ NE $\frac{1}{4}$, NW $\frac{1}{4}$ SE $\frac{1}{4}$, NW $\frac{1}{4}$, N $\frac{1}{2}$ SW $\frac{1}{4}$	240	15.00	-2.00	13.00
Vaughn Nelson				35	SE $\frac{1}{4}$ SE $\frac{1}{4}$	300	15.00	-2.50	12.50
				36	S $\frac{1}{2}$ SE $\frac{1}{4}$, S $\frac{1}{2}$ SW $\frac{1}{4}$, NE $\frac{1}{4}$ SE $\frac{1}{4}$				
		6N	46E						
George Hatch				31	SW $\frac{1}{4}$	180	15.00	-1.50	13.50
W. A. Fawcett				31	W $\frac{1}{2}$ SE $\frac{1}{4}$	180	15.00	-1.50	13.50
Gem State Broadcasting Co.				19	S $\frac{1}{2}$ SW $\frac{1}{4}$, S $\frac{1}{2}$ SE $\frac{1}{4}$	200	15.00	-1.67	13.33
				30	N $\frac{1}{2}$ NE $\frac{1}{4}$				
Darwin Brown				30	S $\frac{1}{2}$	400	15.00	-3.34	11.66
Andrew D. Little				31	N $\frac{1}{2}$	480	16.18	-4.00	12.18
				32	NW $\frac{1}{4}$, Lots 1, 2, & 3				
Lloyd H. Fullmer				31	E $\frac{1}{2}$ SE $\frac{1}{4}$	420	15.00	-3.51	11.49
				32	Lot 4, SW $\frac{1}{4}$				
		6N	45E						
M. J. Baler				25	N $\frac{1}{2}$ NW $\frac{1}{4}$, Tax 1055				
				26	NE $\frac{1}{4}$ NE $\frac{1}{4}$	160	15.00	-1.33	13.67
James E. Hatch				26	S $\frac{1}{2}$ S $\frac{1}{2}$ SW $\frac{1}{4}$	30	15.00	- .25	14.75
Henry Beard				23	S $\frac{1}{2}$ NW $\frac{1}{4}$	60	15.00	- .50	14.50
Guy D. McMillin				23	NE $\frac{1}{4}$ NW $\frac{1}{4}$	30	15.00	- .25	14.75
Boyce Reiley				23	NW $\frac{1}{4}$ NW $\frac{1}{4}$	30	15.00	- .25	14.75
Frank Hansen				22	SE $\frac{1}{4}$ SE $\frac{1}{4}$	560	18.88	-4.67	14.21
				23	S $\frac{1}{2}$ SW $\frac{1}{4}$				
				25	S $\frac{1}{2}$ NW $\frac{1}{4}$, N $\frac{1}{2}$ SW $\frac{1}{4}$				
				26	SE $\frac{1}{4}$ NE $\frac{1}{4}$, Tax 576 N $\frac{1}{2}$ SE $\frac{1}{4}$, E $\frac{1}{2}$ NW $\frac{1}{4}$, N $\frac{1}{2}$ SW $\frac{1}{4}$				
Dennis Thomas				22	S $\frac{1}{2}$ NE $\frac{1}{4}$ SE $\frac{1}{4}$ N $\frac{1}{2}$ NE $\frac{1}{4}$ SW $\frac{1}{4}$	300	15.00	-2.50	12.50
				23	S $\frac{1}{2}$ N $\frac{1}{2}$ SW $\frac{1}{4}$ N $\frac{1}{2}$ N $\frac{1}{2}$ SW $\frac{1}{4}$, NE $\frac{1}{4}$ NE $\frac{1}{4}$				
				24	NW $\frac{1}{4}$ NW $\frac{1}{4}$				
R. S. Beard				23	SW $\frac{1}{4}$ NE $\frac{1}{4}$, NW $\frac{1}{4}$ SE $\frac{1}{4}$	120	15.00	- .99	14.01

TETON COUNTY (con't)

CREEKS

OWNER

	T.	R.	SEC.	DESCRIPTION	TOTAL 24-HR SEC. FT.	1980 EST. COST	1979 ADJUSTED	1980 BII
	6N	45E						
Stephen Hansen			23	Tax 1951	40	15.00	- .34	14.66
Martel Hansen			23	Tax 1952	120	15.00	-1.00	14.00
			24	E½SW½				
Clem Hansen			23	SW½SE½	120	15.00	-1.00	14.00
			24	W½SW½				
G. F. Knight			24	Tax 527	60	15.00	- .50	14.50
			25	Tax 584				
Junior Hansen			24	Tax 1054	90	15.00	- .75	14.25
			26	N½S½SW½				
Easten Hansen			25	S½SE½, S½SW½	160	15.00	-1.33	13.67
LeRoy Hansen			26	S½SE½	240	15.00	-2.00	13.00
			27	E½NE½				
Mrs. William Hansen			27	SE½SE½	60	15.00	- .50	14.50
Marie Baler			25	S½NE½, N½SE½	160	15.00	-1.33	13.67
Ed O. Hansen			26	W½NW½	240	15.00	-2.00	13.00
			35	N½NE½				
William O. Brien			27	NE½SW½, W½SE½	240	15.00	-2.00	13.00
	6N	46E						
David Lofthouse			30	NW½	240	15.00	-2.00	13.00

TOTAL LEIGH, SWAMP, CACHE,
AND SPRING CREEKS

28,550 2,508.73 -238.94 2,269.79

TETON COUNTY (con't)

OWNER USERS <u>BILLED DIRECT</u>		TOTAL 24-HR		1980 EST.	1979	1980		
<u>OWNER</u>	<u>T.</u>	<u>R.</u>	<u>SEC.</u>	<u>DESCRIPTION</u>	<u>SEC. FT.</u>	<u>COST</u>	<u>ADJUSTED</u>	<u>BILL</u>
	<u>3N</u>	<u>45E</u>						
Victor Ward c/o Dale Marcum			5	SE $\frac{1}{2}$ NE $\frac{1}{2}$	60	15.00	3.38	18.38
	<u>5N</u>	<u>45E</u>						
Driggs Ward			24	N $\frac{1}{2}$ SE $\frac{1}{2}$	80	15.00	5.46	20.46
Tetonia Ward			4	NW $\frac{1}{2}$ NW $\frac{1}{2}$	40	15.00	- .34	14.66
	<u>5N</u>	<u>46E</u>						
Pratt Ward			8	Lot 3, Tax 1	120	15.00	6.76	21.76
Driggs Ward			19	N $\frac{1}{2}$ SW $\frac{1}{2}$	120	15.00	6.76	21.76
Darby Ward			30	S $\frac{1}{2}$ SW $\frac{1}{2}$	120	15.00	- .99	14.01
	<u>6N</u>	<u>45E</u>						
Tetonia Ward			5	Lot 4, S $\frac{1}{2}$ NW $\frac{1}{2}$	80	15.00	-1.04	13.96
TOTAL TETON COUNTY BILLED DIRECT					620	105.00	19.99	124.99
TETON BASIN REGULAR					23,666	6,390.00	-196.62	6,193.38
TOTAL TETON BASIN CREEKS					28,550	2,508.73	-238.94	2,269.79
TOTAL TETON COUNTY					52,836	9,003.73	-415.57	8,588.16

Water District No. 1	TOTAL 24-HR SEC. FT.	1980 EST COST	1979 ADJUSTED	1980 BILL
<u>OWNER-USERS (above Neeley)</u>				
Aberdeen Springfield Canal Co.	155,488	5,245.13	-198.62	5,046.51
Arnsberger Pump (Beatrice Blakely)	1,636	55.18	6.88	62.06
Arrington Concrete Company	2,180	73.53	- .71	72.82
Bannock Jim	2,225	75.05	- 20.57	54.48
Barkdull Corp.	681	22.96	17.94	40.90
Bear Island (Ray Andrus, Jr.) (a)	0	0	- 11.21	- 11.21
Bear Trap Slough	4,575	154.32	- 3.12	151.20
Blackfoot Irrigation Co.	52,392	1,767.35	236.17	2,003.52
Blakely, Marion (M & M Cattle Co.)	324	15.00	2.17	17.17
Boom Creek Canal Co.	786	26.50	22.60	49.10
Boyce, Dean	100	15.00	- .34	14.66
Becker Farms (Bramwell Ditch)	945	31.87	5.34	37.21
Brown, Lorin & Harold	238	15.00	3.12	18.12
Burgess Canal Co. (c)	139,007	4,689.17	88.60	4,777.77
Butler Island Canal Co.	5,923	199.79	19.94	219.73
Butler Island No. 2	518	17.46	- 5.41	12.05
Butte & Market Lake Canal Co. (b)	36,331	1,225.56	-172.98	1,052.58
Cannon, Alan (d)	52	15.00	- 2.18	12.82
Canyon Creek Irrig. Dist.	3,498	117.99	- 19.52	98.47
Canyon View Irrigation	0	0	0	0
Carter, Earl W.	226	15.00	- 4.29	10.71
Cheney Canal (includes Steele)	1,603	54.06	- 3.70	50.36
Chester Canal & Irrigation Co.	8,823	297.62	11.72	309.34
Clark & Edwards Irrigation Co.	14,041	473.64	24.00	497.64
Conant Creek Canal Co. (includes Zundell)	2,048	69.07	- 9.89	59.18
Consolidated Farmers	29,437	993.00	339.09	1,332.09
Corbett Slough Ditch Co.	24,502	826.53	-112.05	714.48
Croft Ditch	387	15.00	- 2.38	12.62
Danskin Ditch Co.	30,421	1,026.19	44.88	1,071.07
Dewey Canal Co.	3,159	106.55	- 11.25	95.30
Dilts Irrigation Co.	4,261	143.73	- 30.86	112.87
Dutson, Rollo	195	15.00	- 1.46	13.54
Egin Irrigation Co.	39,910	1,346.29	-283.90	1,062.39
Ellis Canal	345	15.00	1.35	16.35
Erickson, J. Neal	157	15.00	- 7.13	7.87
Enterprise Irrig. Dist. (N.F.)	9,798	330.51	- 45.91	284.60
Enterprise Canal Co.	29,109	981.94	-178.11	808.83
Fall River Irrigation Co.	34,698	1,170.47	327.72	1,498.19
Falls Irrigation District	13,621	459.47	- 58.34	401.13
Farmers Friend Canal Co. (N.F.)	14,018	472.86	- 13.63	459.23
Farmers Friend Canal Co. (S.F.)	58,957	1,988.81	30.70	2,019.51
Farmers Own Ditch Co.	8,087	272.79	- 30.95	241.84
Ft. Hall Project (Reservation Canal)	60,473	2,039.95	694.45	2,734.40
Fox, Dewey (Marlen Georgia)	120	15.00	- 5.17	9.83
Hagenbarth, D. V.	267	15.00	1.75	16.75
Half Circle Cattle Co.	1,344	45.33	- 8.38	36.95

Water District No. 1

OWNER-USERS (Above Neeley)	TOTAL 24-HR SEC. FT.	1980 EST. COST	1979 ADJUSTED	1980 BILL
Harrison Canal & Irrigation Co.	82,154	2,771.33	-195.96	2,575.37
Heise Canal (M. Newby)	283	15.00	- .12	14.88
Hunter, Reed	54	15.00	- 4.24	10.76
Hunter, Vaughn (Dee Stoker)	166	15.00	- 4.46	10.54
Idaho Fresh Pak	258	15.00	- 7.76	7.24
Idaho Irrigation District	142,788	4,816.72	184.62	5,001.34
Independent Canal Co.	32,877	1,109.04	- 20.77	1,088.27
Island Irrigation Co.	26,907	907.65	58.49	966.14
Island Ward Canal Co.	3,139	105.88	173.83	279.71
Jackson, Marvin M.	107	15.00	- .16	14.84
Kite & Nord	1,154	38.92	- .95	37.97
LaBell Irrigating Co.	17,432	588.03	- 32.23	555.80
Last Chance Canal Co.	12,566	423.88	- 81.77	342.11
Lenroot Canal Co.	21,572	727.69	48.03	775.72
Liberty Park Irrigation Co.	17,052	575.21	16.40	591.61
Long Island Irrigation Co.	56,553	1,907.72	-258.48	1,649.24
Lowder Slough Canal	9,403	317.18	50.90	368.08
Mattson-Craig Canal	2,468	83.24	8.82	92.06
Martin Canal Co.	4,320	145.72	- 31.86	113.86
Marysville Irrigation Co.	17,326	584.45	6.57	591.02
Michaud Division (Gov't)	16,402	553.29	- 94.28	459.01
Nelson Ditch	419	15.00	- 1.92	13.08
Nelson, Gordon	0	0	0	0
New Lava Side Ditch	17,615	594.20	- 30.67	563.53
New Sweden Irrigation Dist.	102,890	3,470.82	-417.08	3,053.74
Nielsen-Hansen Ditch	1,317	44.42	4.91	49.33
North Rigby Canal	9,106	307.17	- 10.33	296.84
North Salem Canal	789	26.60	11.79	38.39
Orme Ditch	344	15.00	- 7.51	7.49
Osgood Canal (U & I Sugar)	7,322	246.99	- 57.79	189.20
Owners Mutual Irrigation	1,166	39.32	37.23	76.55
Parks & Lewisville	52,314	1,764.72	-117.86	1,646.86
Parkinson, Tim	245	15.00	- 3.50	11.50
Parsons Ditch Co.	6,867	231.64	- 16.09	215.55
Peoples Canal Co. (e)	54,128	1,825.91	- 37.57	1,788.34
Poplar Irrigation Dist.	3,428	115.63	5.61	121.24
Progressive Irrigation Dist.	127,530	4,302.01	271.37	4,573.38
Reid Canal	29,091	981.33	- 99.48	881.85
Rexburg, City of	1,924	64.89	23.75	88.64
Rexburg Irrigation Co.	22,016	742.66	- 23.68	718.98
Rigby Canal Co.	28,735	969.32	- 40.35	928.97
Riverside Ditch Co.	18,244	615.42	- 52.01	563.41
Ross & Rand Canal	451	15.20	- 1.93	13.27
Roth, Richard	55	15.00	- 3.98	11.02
Roxana Canal	1,574	53.09	36.77	89.86
Rudy Irrigation Canal	40,402	1,362.89	-129.59	1,233.30
St. Anthony Union Canal	71,190	2,401.47	-134.27	2,267.20

Water District No. 1

OWNER-USERS (above Neeley)

	<u>TOTAL 24-HR SEC. FT.</u>	<u>1980 EST COST</u>	<u>1979 ADJUSTED</u>	<u>1980 COST</u>
Salem Union Canal	21,910	739.09	46.12	785.21
Smith Pump (Clement Bros.)	457	15.41	1.08	16.49
Snake River Valley Irrig. Dist.	98,017	3,306.44	134.97	3,441.41
Steinke, E. J.	213	15.00	- 4.07	10.93
Stott, P. L.	40	15.00	- 2.67	12.33
Stringham, Ray L.	86	15.00	1.72	16.72
Sunnydell Irrigation Dist.	24,852	838.33	-122.76	715.57
Grover, Russell	178	15.00	- 1.91	13.09
Squirrel Creek Irrig. Co.	1,220	41.14	- 4.05	37.09
Teton Pipeline Irrig. Assoc.	2,874	96.94	- 22.07	74.87
Teton Irrig. Canal (Inc. Siddoway)	11,365	383.37	108.12	491.49
Teton Island Feeder	36,340	1,225.36	208.31	1,434.17
Texas Canal Co.	17,052	575.21	16.35	591.56
Tomchak, Burleigh	89	15.00	- 2.09	12.91
Trego Ditch	8,901	300.25	- 26.16	274.09
Twin Groves Canal Co.	15,539	524.17	38.16	562.33
Wadsworth, Jay	24	15.00	- 7.31	7.69
Watson Slough Canal	17,366	585.80	10.32	596.12
Wearyrick Ditch Co.	9,334	314.86	12.75	327.61
West LaBelle Irrig. Co.	17,151	578.55	186.72	765.27
White Canal	559	18.85	- 6.29	12.56
White Island (Brad Foster)	213	15.00	- 10.94	4.06
Wilford Irrig. & Mfg. Co.	16,055	541.58	212.99	754.57
Woodville Canal	11,647	392.88	- 56.03	336.85
Woodmansee-Johnson Canal	1,036	34.94	- 3.64	31.30
Yellowstone Canal Co.	1,315	44.35	14.63	58.98

Subtotal regular above Neeley	2,174,882	73,595.34	384.05	73,979.39
-------------------------------	-----------	-----------	--------	-----------

<u>Fremont County Pumps</u>	<u>TOTAL 24-HR SEC. FT.</u>	<u>1980 EST. COST</u>	<u>1979 ADJUSTED</u>	<u>1980 BILL</u>
✓ Baker, Richar D. (1,2)	154	15.00	-48.46	-33.46
Baum, Clark & Rex	86	15.00	- 3.29	11.71
Baum, Russell	42	15.00	- 2.39	12.61
Blanchard, Gail	32	15.00	2.00	17.00
Bratt, Lloyd	5	15.00	1.24	16.24
Cherry, LaVar	86	15.00	- 4.83	10.17
Clark Brothers	39	15.00	17.09	32.09
Egbert, Z.J. (1,2,3,4,5)	205	15.00	-40.67	-25.67
Fransen, LaRue	74	15.00	- 7.48	7.52
Griffel, Earl	21	15.00	- 7.55	7.45
Griffel, Fred & Lloyd	106	15.00	-31.90	-16.90
Griffel, Henry	60	15.00	-19.00	- 4.00
Griffel, Mary	96	15.00	-14.44	.56
Harrigfeld, Hal (W. J. Burns)	5	15.00	- 6.67	8.33
Hesseman, Everett (1,2)	30	15.00	-14.12	.88
Hill, Jay	10	15.00	4.09	19.09
Holcomb, Tom	48	15.00	- 5.40	9.60
Howell, Ed	88	15.00	-52.20	-37.20
Howell, Forrest	28	15.00	- 1.41	13.59
Kandler, Kurt (Harshbarger)	74	15.00	- 3.98	11.02
Kirkham, Vern & Darrel	44	15.00	10.68	25.68
Larson, David (Valera)	40	15.00	1.52	16.52
Lenz, Evva	21	15.00	- 3.87	11.13
Lee, Robert	34	15.00	3.49	18.49
Loosli, Curtis (1,2,3,½)	314	15.00	26.77	41.77
Loosli, Lynn (1,2,3,½)	416	15.00	-253.52	-238.52
Martindale, Leon (1,2)	170	15.00	98.52	113.52
McCulloch, John	119	15.00	1.47	16.47
Miller, R. D.	46	15.00	- 5.28	9.72
Marotz, George	8	15.00	1.41	16.41
Nedrow, Alwyn	100	15.00	25.34	40.34
Nedrow, Dick	52	15.00	24.83	39.83
Nedrow, George	103	15.00	23.14	38.14
Nedrow, Jim	154	15.00	- 1.03	13.97
Nyborg, Keith	135	15.00	- .16	14.84
Parkinson, Bob	826	27.85	940.66	968.51
Reinke, David	24	15.00	-20.48	- 5.48
Reynolds, Dan	90	15.00	-24.67	- 9.67
Reynolds, Mac	261	15.00	1.05	16.05
Reynolds, Mac & Herb Steinman	60	15.00	6.24	21.24
Ritchey, Reid	78	15.00	-24.36	- 9.36
Schwendiman, Val	910	30.69	66.79	97.48
Seeley Bros. (Dick)	71	15.00	4.31	19.31
Seeley, John (Bill Lynn Loosli)	266	15.00	112.53	127.53
Stewart, Roy (1,2)	37	15.00	2.77	17.77
Sturm, Ralph	58	15.00	28.36	43.36
Woodruff, Dave	51	15.00	22.44	37.44

<u>Madison County Pumps</u>	<u>TOTAL 24-HR SEC. FT.</u>	<u>1980 EST. COST</u>	<u>1979 ADJUSTED</u>	<u>1980 COST</u>
Brunson, Terry	20	15.00	- 4.41	10.59
Canyon Creek Lateral	1,433	48.33	-32.61	15.72
Gardner, Floyd B. (Eddie)	63	15.00	- 6.76	8.24
Harris, Jerry	9	15.00	1.28	16.28
Muir, Hazen	8	15.00	.74	15.74
Maupin, Jim	6	15.00	6.85	21.85
Neeley, O. Judd	0	0	9.58	9.58
Olsen, Cal M.	181	15.00	97.87	112.87
Ricks, Bob	172	15.00	60.49	75.49
Stevens, J. Wayne	342	15.00	19.03	34.03
Walker, Keith & Ray	35	15.00	- 5.64	9.36
Wright, James S.	10	15.00	5.44	20.44
<u>Jefferson County Pumps</u>				
Bear Island (Jones) (a)	90	15.00	13.98	28.98
Bear Island East	10	15.00	1.08	16.08
Boyle, Dick (1,2) (b)	418	15.00	458.74	473.74
Boyce, Clyde	36	15.00	22.56	37.56
Burns, Ross	20	15.00	- 9.11	5.89
Carlsen, Leonard (N & S) (c)	122	15.00	133.70	148.70
Cheney, Marion	26	15.00	.33	15.33
Covington, Brent	398	15.00	52.35	67.35
Ellsworth, Oscar	132	15.00	120.34	135.34
Fullmer, Norris	24	15.00	2.34	17.34
Gunderson, Aden	0	0	- 3.34	- 3.34
Gunderson, Grant	0	0	- 6.67	- 6.67
Jefferson Hills (Elect & Eng)	84	15.00	-51.02	-36.02
Jones, J. T.	72	15.00	.56	15.56
Jones, J. W.	20	15.00	0	15.00
Hickman, George	21	15.00	4.69	19.69
Hill, Merlin H.	104	15.00	-32.48	-17.48
Mackay North (John Gay)	94	15.00	55.76	70.76
Mackay South	391	15.00	204.76	219.76
Martin, A. E.	200	15.00	124.49	139.49
Miller, Ray	52	15.00	31.41	46.41
Miller, Ray & Charles	6	15.00	2.87	17.87
Roth, Richard	47	15.00	21.84	36.84
Taylor, Norman	15	15.00	- 5.52	9.48
Tomchak, Henry	30	15.00	- 7.96	7.04
Yorgenson (Vern Gray)	28	15.00	6.13	21.13
<u>Bonneville County Pumps</u>				
Beasley, Deloy	98	15.00	-49.17	-34.17
Butikofer, Allen	26	15.00	-22.61	- 7.61
Monroc, Idaho Falls	64	15.00	22.63	37.63
(Large, small & Lyons)	78	15.00	-60.59	-45.59
Spauling, Ira (Mason, Jim)				
Ward, Wayne	0	0	0	0

<u>Bingham County Pumps</u>	EST. 24-HR. SEC.FT.	1980 EST. COST	1979 ADJUSTED	1980 COST
Adams, R. Chester (e)	109	15.00	81.32	96.32
Blackfoot Monroc	26	15.00	14.83	29.83
Hill, Pete	5	15.00	- 1.18	13.82
Hopkins Packing (f)	46	15.00	52.85	67.85
Lambert, Richard (f)	49	15.00	56.22	71.22
<hr/>				
PUMP TOTAL	10,997	1,426.87	2,217.57	\$3,644.44
<hr/>				
Willow Creek DIRECT				
Cooper, Wayne & Orval	997	33.62	412.58	446.20
<hr/>				

Water District No. 1

OWNER-USERS (below Neeley)	<u>TOTAL 24-HR SEC. FT.</u>	<u>1980 EST. COST</u>	<u>1979 ADJUSTED</u>	<u>1980 COST</u>
A & B Irrigation District	25,789	840.37	- 130.42	709.95
Am. Falls Reservoir Dist. 2	220,482	7,180.87	392.24	7,573.11
Burley Irrigation Dist.	129,633	4,222.22	270.98	4,493.20
Idaho Power Co.	30,138	982.00	1,211.63	2,193.63
Milner Low Lift	32,221	1,049.84	138.32	1,188.16
Minidoka Irrigation Dist.	228,547	7,443.52	- 825.17	6,618.35
North Side Canal Co.	526,689	17,153.01	- 949.00	16,204.01
Twin Falls Canal Co.	526,470	17,145.88	- 945.57	16,200.31
TOTAL OWNER-USERS BELOW NEELEY	1,719,969	\$56,017.71	\$- 836.99	\$55,180.72
TOTAL OWNER-USERS DIRECT CHARGE	3,907,465	\$131,178.53	\$2,197.20	\$133,375.73

SUMMARY OF BILLING
WATER DISTRICT NO. 1
WATER YEAR ENDING SEPTEMBER 30, 1979

	<u>TOTAL IN 24-HR SEC. FT.</u>	<u>REGULAR COST OF DELIVERY</u>
Bonneville County	29,152	2,445.68
Fremont County	21,206	1,092.34
Madison County	8,642	476.72
Teton County INDIRECT	52,216	8,893.73
INDIRECT CHARGE	111,216	12,908.47
DIRECT CHARGE	3,907,465	131,178.53
GRAND TOTAL GENERAL EXPENSE	4,018,681	\$144,092.00

RATES:

Canals below American Falls	.0325666631
Canals and diversions above American Falls	.0337334371
Minimum Charge per diversion	\$15.00