State of Idaho
Department of Water Resources

322 East Front St, PO Box 83720, Boise, ID 83720-0098 • 208-287-4800 • www.idwr.idaho.gov

Certificate of Appointment

This is to certify that I have appointed ***Brandi Horton*** as ***Watermaster*** of ***Water District 67***, from this day until the ***2016*** annual meeting or until his/her successor is appointed and qualified under the provisions of Idaho Code Section 42-605, at such rate of compensation as established by applicable law.

DEPARTMENT OF WATER RESOURCES SEAL IDAHO DIRECTOR

This certificate has been issued and the seal of the Director fixed at Boise, Idaho, this day, June 3rd, 2015.

Gary Spackman
IDWR Director

SCANNED
JUN 05 2015

2/2/2015 RENEWED AT
ANNUAL MEETING

Probably OK to keep
renewing until not needed?

-JC

AGREEMENT TO BORROW IDWR - STATE OF IDAHO OWNED EQUIPMENT

Request for the use of the following equipment for the dates and purpose(s) outlined below:

Equipment & State of Idaho Identification No.:

Pygmy Propeller Meter (w/ travel & measurement pins) **IDWR ID #090175**
Price AA Propeller Meter (w/ fins, oil & small Phillips head screwdriver) **IDWR #090128**
Aqua Calc (w/ meter cable, computer cable & computer disc) **IDWR ID #274108**
Wading Rod w/ green wire
Tape Measure 100 ft Lufkin

Dates: From 6/25/14 To 1/1/15

Purpose: Flow measurement of water sources regulated within the Weiser River Water District No. 67.

In consideration for the privilege of borrowing Idaho Department of Water Resources (IDWR) - State of Idaho owned equipment identified above, I, Brandi S. Horton understand and acknowledge I am responsible for this equipment while it is in my custody and control, and agree to return the equipment in the same condition in which it was received.

Borrower Name (printed): Brandi S. Horton - Watermaster Dist. 67

Borrower Address: 2297 Snapp Lane Midvale, ID 83645

Borrower Telephone Number: (208) 550-0313

2014

Borrower Signature: [signature] Date Signed: June 25, 2014

Authorizer Signature: [signature] Date Signed: 6/27/14

Manager Weiser Reg

This agreement is renewed through 1/1/2016.

2015

Borrower Signature: [signature] Date Signed: Feb. 2nd, 2015

Authorizer Signature: [signature] Date Signed: 2/2/2015

Interim Weiser Region Manager

RENEWED LOAN OF Pygmy etc Flowmeter to Jan 1st 1/2016

SCANNED MAY 19 2015

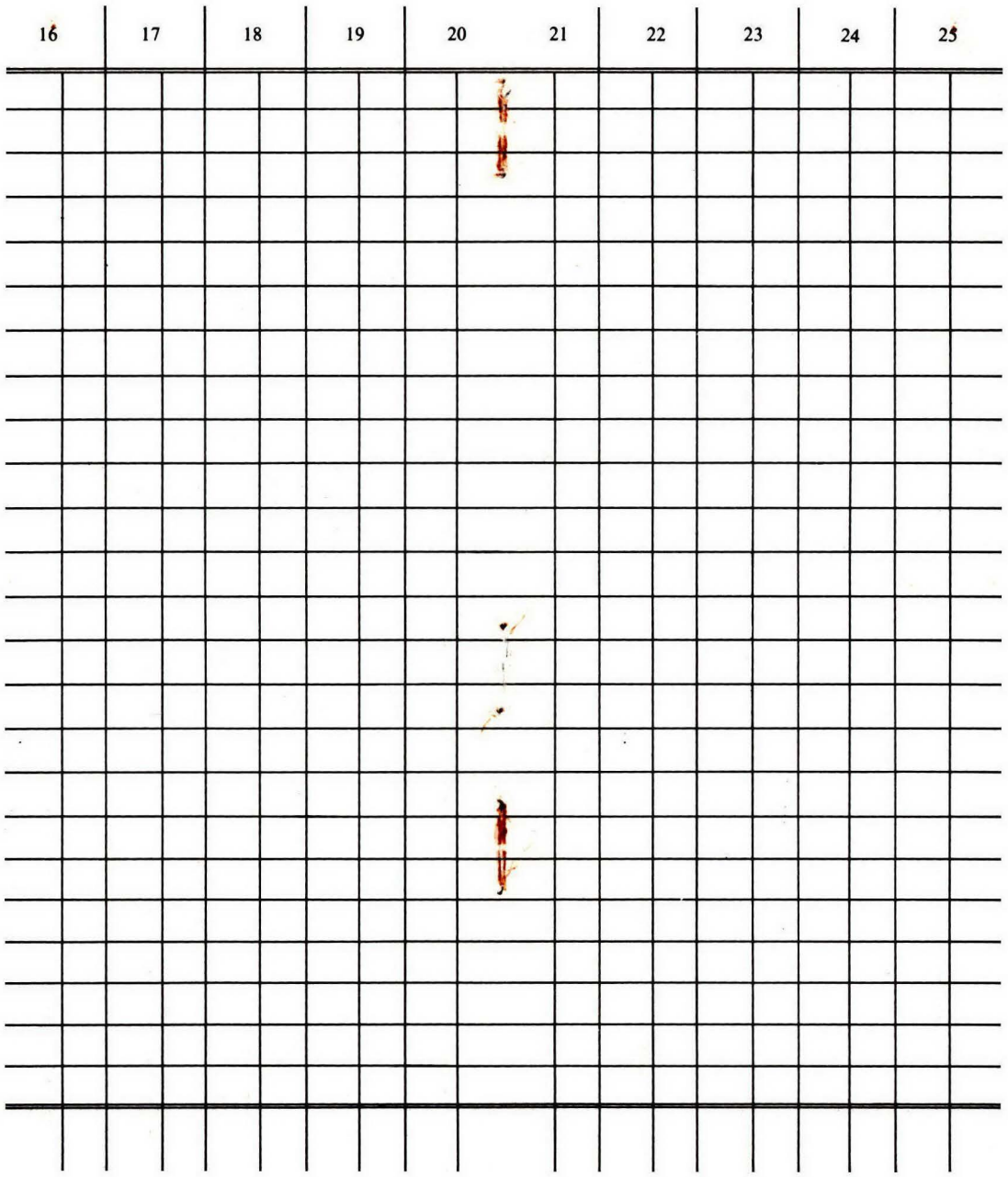
16
17
18
19
20
21
22
23
24
25

26	27	28	29	30	July 31st	Aug. 15th	Aug. 31st
					68.8	66.1	61.4
					15.3	12.5	12.8
					13.6	12.8	13.8
					2.7	0.0	0.0
					0.5	0.5	0.5
					1.2	1.0	1.0
					2.6	2.4	2.3
					2.5	2.3	2.1
					7.0	6.6	6.6
					4.8	4.7	4.6
					4.7	4.1	4.0

SCANNED
JAN 25 2010

6 June 30th	7	8 July 15th	9	10	31	Total in 24-hour Sec.	Total in 24-hour Feet	REMARKS
67.	4	68.	1					
15.	3	15.	0					
13.	3	14.	5					
6.	0	4.	4					
0.	5	0.	7					
1.	3	1.	0					
2.	5	2.	4					
2.	6	2.	5					
6.	1	6.	8					
4.	6	4.	6					
5.	4	4.	7					

SCANNED
JAN 2 5 2019

DESCRIPTION OF Subdivision	1 May 15th	2	3 May 31st	4	5 June 15th	
•	73.	7	71.	6	68.	1
•	27.	1	24.	5	17.	9
	24.	2	24.	5	13.	3
	0.	∞	0.	0	0.	0
	6.	2	5.	9	3.	5
	0.	0	4.	1	3.	1
	5.	3	5.	3	2.	4
	4.	3	4.	0	2.	3
•	12.	2	11.	7	7.	0
•	6.	7	6.	4	5.	1
	0.	0	10.	1	6.	7

SCANNED
JAN 2 5 2019

Month of ..... 19 .....

NOTE—Figures to be given in cubic feet per second for 24-hour periods, or 24-hour second feet. Give name of owner of water rights, not tenant.

Name of Present Owner	~~Address~~	Water Right Ident. No.	Amount Second Feet (cfs)	DAYS OF MONTH — LAND	Acres Cultivated	Sec.	Twp.	Rge.
Middle Valley Ditch	8' par. →							
Allison-Jewel	8' rec. →							
Cambridge Ditch	4' par. →							
Bacon Valley	18" par. →							
Carolex-Yantis	4' cip. →							
Haun Ditch	18" par. →							
TJ Glenn	18" par. →							
Osborn-Groom	3' cip. →							
Farmer's Canal	6' rec. (replaced, July, 5' rec.) →							
Robertson-Sevey	2' par. →							
East fork Ditch	5' par. →							

SCANNED
JAN 2 5 2019

Time of Water Master and Assistants

MONTH OF .....

NAMES	1	2	3	4	5	6	7	8
	9	10	11	12	13	14	15	16
	17	18	19	20	21	22	23	24
	25	26	27	28	29	30	31	Total

REMARKS

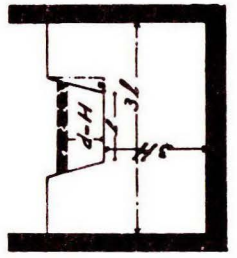

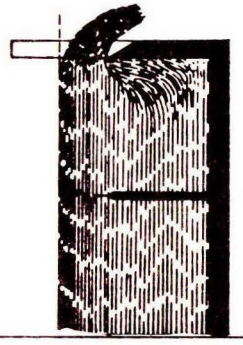



THE CIPPOLETTI WEIR

SCANNED
JAN 2 5 2019

Discharge of Cippoletti Weirs in Cubic Feet per Second

Discharge Computed for head in inches, and length of crest in inches.

Head in Ins.	LENGTH OF WEIR—INCHES 12	18	24	36	Head in Ins.	LENGTH OF WEIR—INCHES 12	18	24	36
1	.08	.12	.16	.24	6 5/8	.....	2.07	2.76	4.14
1 1/8	.10	.15	.19	.29	6 3/4	.....	2.13	2.84	4.26
1 1/4	.11	.17	.23	.34	6 7/8	.....	2.19	2.92	4.38
1 3/8	.13	.20	.26	.39					
1 1/2	.15	.22	.30	.45	7	.....	2.25	3.00	4.50
1 5/8	.17	.25	.33	.50	7 1/8	.....	.....	3.08	4.62
1 3/4	.19	.28	.38	.56	7 1/4	.....	.....	3.16	4.74
1 7/8	.21	.31	.42	.62	7 3/8	.....	.....	3.25	4.87
					7 1/2	.....	.....	3.33	4.99
2	.23	.34	.46	.69	7 5/8	.....	.....	3.41	5.12
2 1/8	.25	.38	.50	.75	7 3/4	.....	.....	3.50	5.24
2 1/4	.27	.41	.55	.82	7 7/8	.....	.....	3.58	5.37
2 3/8	.30	.45	.59	.89					
2 1/2	.32	.48	.64	.96	8	.....	.....	3.67	5.50
2 5/8	.34	.52	.69	1.03	8 1/8	.....	.....	3.75	5.63
2 3/4	.37	.55	.74	1.11	8 1/4	.....	.....	3.84	5.76
2 7/8	.40	.59	.79	1.19	8 3/8	.....	.....	3.93	5.89
					8 1/2	.....	.....	4.01	6.02
3	.42	.63	.84	1.26	8 5/8	.....	.....	4.11	6.16
3 1/8	.45	.67	.89	1.34	8 3/4	.....	.....	4.19	6.29
3 1/4	.47	.71	.95	1.42	8 7/8	.....	.....	4.29	6.43
3 3/8	.50	.75	1.00	1.51					
3 1/2	.53	.80	1.06	1.59	9	.....	.....	4.37	6.56
3 5/8	.56	.84	1.12	1.68	9 1/8	.....	.....	.....	6.69
3 3/4	.59	.88	1.17	1.76	9 1/4	.....	.....	.....	6.84
3 7/8	.62	.93	1.24	1.86	9 3/8	.....	.....	.....	6.98
					9 1/2	.....	.....	.....	7.12
4	.65	.97	1.29	1.94	9 5/8	.....	.....	.....	7.26
4 1/8	.68	1.02	1.36	2.04	9 3/4	.....	.....	.....	7.40
4 1/4	.71	1.06	1.42	2.13	9 7/8	.....	.....	.....	7.54
4 3/8	.74	1.11	1.48	2.22					
4 1/2	.77	1.16	1.55	2.32	10	.....	.....	.....	7.69
4 5/8	.80	1.21	1.61	2.42	10 1/8	.....	.....	.....	7.84
4 3/4	.84	1.26	1.68	2.52	10 1/4	.....	.....	.....	7.97
4 7/8	.87	1.31	1.74	2.62	10 3/8	.....	.....	.....	8.12
					10 1/2	.....	.....	.....	8.27
5	.91	1.36	1.81	2.72	10 5/8	.....	.....	.....	8.42
5 1/8	.....	1.41	1.88	2.82	10 3/4	.....	.....	.....	8.56
5 1/4	.....	1.46	1.95	2.92	10 7/8	.....	.....	.....	8.72
5 3/8	.....	1.51	2.02	3.03					
5 1/2	.....	1.56	2.09	3.13	11	.....	.....	.....	8.87
5 5/8	.....	1.62	2.16	3.24	11 1/8	.....	.....	.....	9.02
5 3/4	.....	1.67	2.23	3.35	11 1/4	.....	.....	.....	9.17
5 7/8	.....	1.73	2.31	3.46	11 3/8	.....	.....	.....	9.33
					11 1/2	.....	.....	.....	9.48
6	.....	1.78	2.38	3.57	11 5/8	.....	.....	.....	9.63
6 1/8	.....	1.84	2.45	3.68	11 3/4	.....	.....	.....	9.79
6 1/4	.....	1.90	2.53	3.80	11 7/8	.....	.....	.....	9.94
6 3/8	.....	1.95	2.61	3.91					
6 1/2	.....	2.02	2.69	4.03	12	.....	.....	.....	10.10

To convert discharge to miner's inches, multiply discharge in cubic feet per second by 50.

SCANNED
JAN 2 5 2019

THE SUBMERGED ORIFICE

This form of measuring device is illustrated on page 19. The submerged orifice may be used where physical conditions or lack of fall in ditch make it impracticable to use a weir. The essential requirements in setting and the methods of using the submerged orifice are as follows:

1. The front should be set at right angles to the direction of the flow and in a perpendicular position.

2. The orifice opening should be rectangular and have sharp edges. It should have an area of one square foot or 144 square inches, or an easy multiple thereof, to conform to standard discharge tables.

3. The depth of submergence (the distance from the water surface to the top of the orifice opening) should not be less than the height of the orifice opening, and more is desirable.

4. The bottom of the orifice opening should be not less than the height of the orifice opening above the grade of the ditch—to prevent silt from obstructing the opening.

5. With the orifice two gages are required, indicating the level of water on each side of the orifice opening. The difference between these two elevations is called the effective head, which should not be less than one inch.

6. Care should be taken at all times to see that the submerged opening is not obstructed by trash or silt.

The discharge of the submerged orifice is found by first obtaining the effective head, then looking down the left-hand column of the table printed on page 18, till you find this particular effective head, and then across to the discharge column. As this discharge is computed for an opening of one square foot only, any other size opening must be computed as a fraction, or multiple of this discharge.

Discharge of Submerged Rectangular Orifices in Cubic Feet per Second

Discharge computed for head in inches

Effective Head in Inches	Discharge in Sec. Feet	Effective Head in Inches	Discharge in Sec. Feet	Effective Head in Inches	Discharge in Sec. Feet
1/2	.999	4 3/8	2.956	8 1/4	4.059
5/8	1.117	4 1/2	2.998	8 3/8	4.090
3/4	1.224	4 3/8	3.039	8 1/2	4.120
7/8	1.322	4 3/4	3.080	8 5/8	4.150
		4 7/8	3.120	8 3/4	4.180
1	1.413			8 7/8	4.210
1 1/8	1.499	5	3.160		
1 1/4	1.580	5 1/8	3.200	9	4.239
1 3/8	1.656	5 1/4	3.238	9 1/8	4.269
1 1/2	1.731	5 3/8	3.276	9 1/4	4.298
1 5/8	1.801	5 1/2	3.314	9 3/8	4.311
1 3/4	1.869	5 5/8	3.352	9 1/2	4.356
1 7/8	1.935	5 3/4	3.388	9 5/8	4.385
		5 7/8	3.425	9 3/4	4.412
2	1.998			9 7/8	4.440
2 1/8	2.060	6	3.461		
2 1/4	2.120	6 1/8	3.496	10	4.469
2 3/8	2.178	6 1/4	3.533	10 1/8	4.496
2 1/2	2.235	6 3/8	3.566	10 1/4	4.524
2 5/8	2.289	6 1/2	3.603	10 3/8	4.551
2 3/4	2.343	6 5/8	3.635	10 1/2	4.579
2 7/8	2.396	6 3/4	3.671	10 5/8	4.606
		6 7/8	3.706	10 3/4	4.633
3	2.448			10 7/8	4.661
3 1/8	2.498	7	3.739		
3 1/4	2.547	7 1/8	3.772	11	4.686
3 3/8	2.596	7 1/4	3.805	11 1/8	4.713
3 1/2	2.644	7 3/8	3.838	11 1/4	4.739
3 5/8	2.690	7 1/2	3.870	11 3/8	4.765
3 3/4	2.736	7 5/8	3.913	11 1/2	4.792
3 7/8	2.782	7 3/4	3.934	11 5/8	4.817
		7 7/8	3.965	11 3/4	4.844
4	2.826			11 7/8	4.869
4 1/8	2.870	8	3.997		
4 1/4	2.913	8 1/8	4.028	12	4.895

To convert discharge to miner's inches, multiply discharge in cubic feet per second by 50.

Above discharges are for an area of orifice of one square foot.

THE CIPPOLETTI WEIR

This form of measuring device is illustrated on page 5. It has a thin horizontal crest and thin sides; the weirs notch is wider across the top than at the bottom, the sides having a slope of one inch out to four inches up, or a 1:4 slope.

The essential requirements in setting, and the method of using the weir are as follows:

1. It should be set at the lower end of a stilling pool of sufficient length, width and depth to give an even, smooth current with a velocity of approach to the weir of not over one-half foot per second. This pool should be straight and of constant cross section, and the center line should pass through the middle of the weir crest.

2. The crest of the weir should be at right angles to the direction of the flow, and the face of the weir should be perpendicular.

3. The crest of the weir should be level so that the water passing over it will be of the same depth at all points along the crest.

4. The height of the crest above the bottom of the pool should be about three times the depth of the water flowing over it, and the sides of the pool, or box should be a distance from the sides of the crest at least twice the depth of the water passing over it.

5. The length of the crest should be at least three times the depth of the water passing over it, and of even feet, or multiples thereof, to conform to the accompanying tables.

6. The crest should be placed high enough to retard the flow above the weir to the required velocity; and so that the downstream water surface is far enough below the crest that air has free access under the falling sheet of water.

7. The depth of the water passing over the weir should be measured with accuracy at a point where the surface curve does does not affect the measurement. This may be done by driving a nail partially into the upstream face of the weir structure at the exact level of the crest and far enough to one side that it will be in comparatively still water; or by driving a substantial peg into the bottom of the pool several feet upstream from the crest, in still water, the top of which is exactly level with the crest; then measuring the depth of water above this nail or peg. The discharge in cubic feet per second can then be determined directly by this depth, or head, in inches and the length of the crest in inches from the table printed on page 4.

SCANNED
JAN 2 5 2019

MEASUREMENT OF WATER

Hydraulic Equivalents Which Will Be Found Useful To Irrigators

A cubic foot of water per second of time shall be the legal standard for the measurement of water in this state.

1. One Idaho Miner's inch equals approximately 1/50th of a cubic foot per second, or 9 gallons per minute.

2. A cubic foot per second equals approximately 50 miner's inches, or 450 gallons per minute.

3. One cubic foot per second for 24 hours equals approximately 2 acre feet.

4. One acre foot equals enough water to cover one acre exactly one foot in depth, or 43,560 cubic feet.

5. One miner's inch per acre for 100 days equals 3.97 feet deep on the land.

6. One miner's inch per acre for 150 days equals 5.95 feet deep on the land.

7. Five-eighths miner's inch per acre for 100 days equals 2.48 feet deep on the land.

8. Five-eighths miner's inch per acre for 150 days equals 3.72 feet deep on the land.

9. One-half miner's inch per acre for 100 days equals 1.98 feet deep on the land.

10. One-half miner's inch per acre for 150 days equals 2.98 feet deep on the land.

SCANNED
JAN 2 5 2019

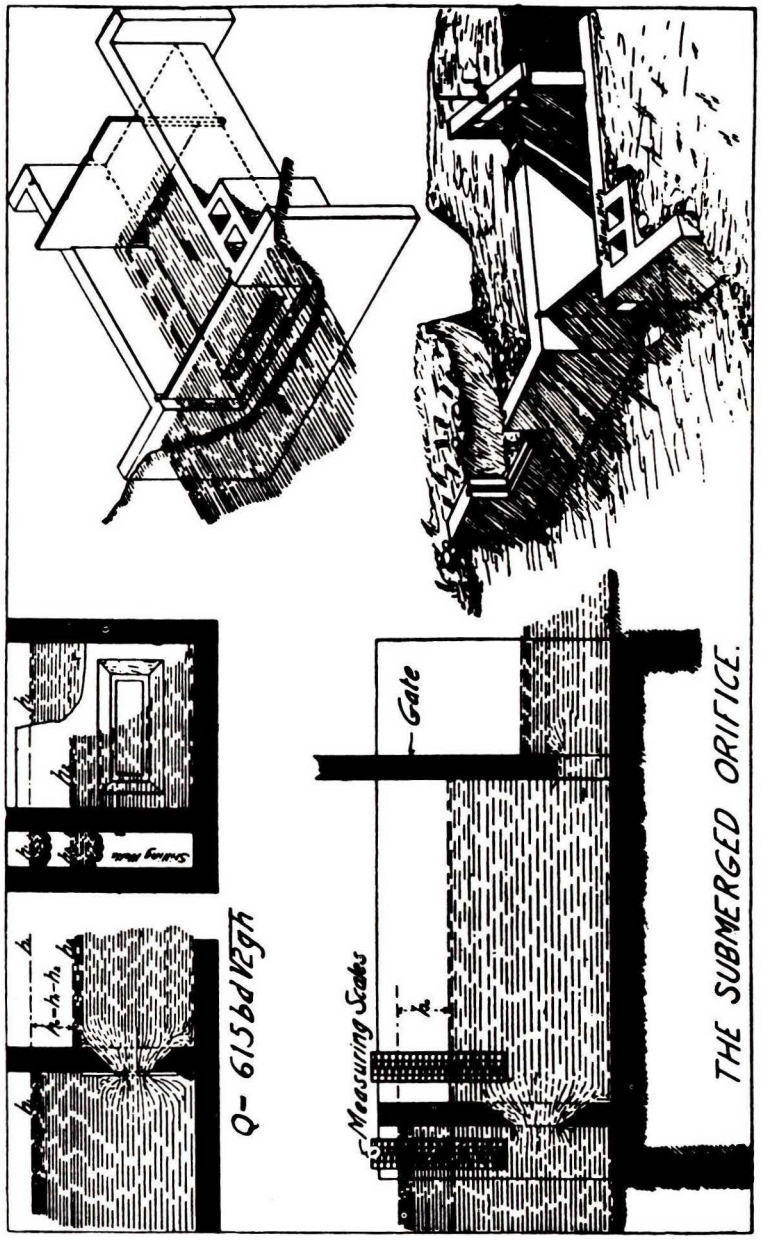

PROPERTY OF THE STATE OF IDAHO

Form No. 300-W

RECEIVE
FEB 08 2016
WATER RESOURCES
WESTERN REGION

WATERMASTER'S

DAILY RECORD

Stream Weiser River

Water District #67

Month of May - Aug., ~~19~~ 2015

Watermaster Brandi Hatton

~~P. O.~~ Address 2277 Snapplane Midvale, ID 83645

Ten days after the close of the Irrigation season the Watermaster must forward this book to

DEPARTMENT OF WATER RESOURCES
STATE HOUSE
BOISE, IDAHO 83701

If this book is lost, the finder will please return it to the Watermaster of the district, as it contains valuable records.

SCANNED
JAN 25 2019

WATERMASTER REQUIREMENT SHEET

WATER DISTRICT: 67

2015

Date/Time of Meeting: Feb. 2, 2015 @ 1:00 PM

Place of Meeting: Cambridge, ID

Watermaster	Assistant Watermaster
Name: Brandi Horton	Name: Deputy water masters (3)
Address:	Address: Jacqueline Wray
Phone:	Phone: Mark Rudd Sandra Grales
Secretary/Treasurer	**Chairman**
Name: Terry Horton	Name: Vernon Lolley
Address:	Address:
Phone:	Phone:

Sent

- ☐ Certificate of Appointment
  - ☒ Watermaster
  - ☐ Assistant Watermaster
  - ☐ Secretary/Treasurer
- ☐ Daily Record books and instructions

don't need to send cert. to treasurer

Received

- ☒ Annual Meeting Minutes
- ☒ Adopted Budget
- ☐ Oath(s)
  - ☐ Watermaster
  - ☒ Assistant Watermaster (Deputy Water Masters)
  - ☐ Secretary/Treasurer
- ☐ Watermaster Report
- ☐ Daily Record Books

State of Idaho
DEPARTMENT OF WATER RESOURCES
Western Region, 2735 Airport Way • Boise, Idaho 83705-5082
Phone: (208) 334-2190 • Fax: (208) 334-2348 • Web Site: www.idwr.idaho.gov

C. L. "BUTCH" OTTER
Governor

GARY SPACKMAN
Director

June 9, 2015

BRANDI S. HORTON
2297 SNAPP LN
MIDVALE ID 83645

RE: Information Request – Water District 67

Dear Watermaster:

The Department has not yet received the following information from your Water District. The referenced form has been enclosed for your convenience.

- Watermaster report for 2014 (Watermaster's Report form enclosed).

Please submit the requested information as soon as possible. Feel free to contact me at 208-334-2190 if you have any questions or need assistance during the irrigation season.

Sincerely,

Rachel Neely
Administrative Assistant 1

Enclosure

SCANNED
JUN 08 2015

State of Idaho
DEPARTMENT OF WATER RESOURCES
Western Region, 2735 Airport Way • Boise, Idaho 83705-5082
Phone: (208) 334-2190 • Fax: (208) 334-2348 • Web Site: www.idwr.idaho.gov

C. L. "BUTCH" OTTER
Governor

GARY SPACKMAN
Director

June 5, 2015

BRANDI S. HORTON
2297 SNAPP LN
MIDVALE ID 83645

Dear Ms. Horton,
Enclosed is your certificate of appointment as watermaster of Water District 67 Weiser River. Per Idaho Code Section 42-608(1), the watermaster's term of service "*...is throughout the year, extending until the annual meeting for the ensuing year, or until a successor is appointed.*" Based on the code, the watermaster's appointment is from one annual meeting to the next, generally speaking.

Thank you for serving the State of Idaho and your community. Feel free to contact this office with any questions or concerns.

Sincerely,

Rachel Neely
Administrative Assistant I

SCANNED
JUN 05 2015

BEFORE THE DEPARTMENT OF WATER RESOURCES
OF THE STATE OF IDAHO

RECEIVED
MAY 21 2015
WATER RESOURCES
WESTERN REGION

State of Idaho)
) ss
County of Washington)

Official Oath

I do solemnly swear or affirm that I will support the Constitution of the United States, the Constitution and laws of the State of Idaho, specifically including the provisions of Section 42-605 and 42-607, Idaho Code, and that I will faithfully discharge all duties as Assistant Watermaster of District 67 according to the best of my ability. So help me God.

Assistant Watermaster

SUBSCRIBED AND SWORN TO before me this 1st day of May, 2015

SHYLEEN N HOUSER
NOTARY PUBLIC
SEAL
STATE OF IDAHO

Shyleen N Houser
Notary Public
Residing At Weiser Idaho
Commission Expires 3-11-16

SCANNED
SEP 26 2016

Weiser River Water District 67
% Terry Horton
2574 School Road
Midvale, Idaho 83645

RECEIVED
MAY 21 2015
WATER RESOURCES
WESTERN REGION

Watermaster: Brandi Horton (208) 550-0313
Chairman: Vernon Lolley (208) 549-0248
Secretary: Terry Horton (208) 355-2315

May 18, 2015

IDWR,

Here is a copy of the letter I received from Sunnyside Ditch. Luke Moss has taken over the position of Assistant Watermaster from Mark Rundle.
Enclosed you will find the Official Oath.

Thank you,

Terry Horton ,Secretary-WD67

Cc. Vernon Lolley
Brandi Horton

SCANNED
SEP 26 2016

Sunnyside Ditch Company

Post Office Box 829
Weiser, Idaho 83672
208-549-0765

RECEIVED
MAY 21 2015
WATER RESOURCES
WESTERN REGION

May 1, 2015

Mrs. Terry Horton
Secretary
Idaho Water District 67
2517 School Road
Midvale, Idaho 83615

Re: Deputy Watermaster for Sunnyside Ditch

Dear Terry:

This letter is to inform you that the ditchrider, Mark Rundle, representing Sunnyside Ditch Company at the annual meeting in February and acting as the Deputy Watermaster to divert water into the ditch quit on April 13th. He has been replaced by the following individual:

Luke Moss
1923 Cove Road
Weiser, Idaho 83672
SS #: 624-66-2886

I downloaded an oath for an Assistant Watermaster and had Luke take it to the bank and sign before a Notary Public. The original is enclosed herewith. Please forward it on to the Depart-ment of Water Resources so that he is covered by the State's bond and a certificate can be issued in his name.

If there is any additional information you require, please do not hesitate to get in touch with me.

Thank you,

SUNNYSIDE DITCH COMPANY

Jacque Wray
Secretary-Treasurer

JW
Encl.

SCANNED
SEP 26 2016

Lester, Steve

From: Lester, Steve
Sent: Thursday, March 26, 2015 8:16 AM
To: 'Dave Tuthill'
Cc: watermaster67@hotmail.com; Peppersack, Jeff; Luke, Tim; Clark, Cynthia (Bridge); Grimm, Angie
Subject: RE: Weiser Basin Flow Measurements

Dave:

A quick reply before I wrap up my time here.

IDWR is working on an initial package for WD 67: map of Weiser River main stem & major forks showing all the PODs, major storage, known gages etc. Will include a river rights delivery list matching the map. All of this type of information will be funneled thru the Watermaster as it appropriately should be. We will not be "reporting" separately to any Assistant Watermaster since that would not be appropriate. The Watermaster and WD 67 working group can distribute the information provided by IDWR to interested parties, including Assistant Watermasters.

Our department working group continues to be in touch with Brandi as the project develops. Other aspects of delivery lists will be developed for the project, i.e. comprehensive list, Assistant Watermaster area lists etc.

A river rights delivery list is not ready at this time.

Best regards,

Steve

From: Dave Tuthill [mailto:dave@idahowaterengineering.com]
Sent: Tuesday, March 24, 2015 9:01 AM
To: Clark, Cynthia (Bridge); Broesch, Randy; VanGreuningen, Stuart; Miller, Nick; Grimm, Angie; Luke, Tim; Lester, Steve; Jay Edwards
Cc: Jim Brock; Jacque Wray; Hal Anderson; Ernie Carlsen
Subject: Weiser Basin Flow Measurements

Good morning, all.

I am following up on our meeting on February 17th at IDWR regarding flow measurements in the Weiser River Basin.

As shown in the email chain below, on February 18th Randy received the 2014 records from Jim Brock, so this reporting process was completed. In future years we anticipate Jacque will submit the records using this format.

As late-breaking news, I met with the Lost Valley Reservoir Company last night in Council. Their Board subsequently voted to cost-share in the installation of a measuring device for the reservoir level (like the one for Crane Creek Reservoir), with the understanding that Water District 67 will cost share in the device for Lost Valley Creek. Thus, we have the following potential funding sources for additional gaging in the Weiser River Basin:

- Water District 67 (flow measurement was discussed at the annual meeting)
- Lost Valley Reservoir Company (see above)

SCANNED
MAY 19 2015

- Weiser Irrigation District proposal for funding has been made to WID Board -- no action taken yet)
- Idaho Water Resource Board
- Other state and federal agencies

What was remarkable about the meeting last night (to me) was that Harmon Horton and I had the same message. Harmon expressed support for broad-based instrumentation of the Weiser River Basin to "come out of the dark ages" (his term). Harmon and I often have different viewpoints so this is a change.

At this point I would propose two steps:

1. Jacque has requested a listing of water rights in the Weiser River Basin above Galloway Diversion. Her understanding has been that Steve would provide this prior to his retirement. Is it possible to make that happen?
2. Conduct a follow-up meeting to further discuss automation in the Weiser Basin. This does not mean that IWE must be selected to do the work. While we would like to do this work, we do understand that a bid process is preferable, if IDWR does not have the people power to do the work. My interest, on behalf of Lost Valley Reservoir Company, is that the devices on Lost Valley Reservoir and Lost Valley Creek be installed ASAP this summer, to begin to build a record of flow information. Raising Lost Valley Reservoir has the support of the County Commissioners in Adams and Washington counties and the support of many others. Flow measurement is a critical element of this investigation. Additional flow information will also be helpful in the Galloway Dam analysis.

Thanks,

Dave

David R. Tuthill, Jr., Ph.D., P.E.
Idaho Water Engineering, LLC
Boise: 2918 N. El Rancho Pl., 83704
Ketchum: 321 S. Leadville, Suite A, 83340
Office: (208) 378-1513
Cell: (208) 870-0345
Fax: (888) 538-7703
email: dave@idahowaterengineering.com
website: www.idahowaterengineering.com

On Wed, Feb 18, 2015 at 4:42 PM, Broesch, Randy <Randall.Broesch@idwr.idaho.gov> wrote:

Jim,

Thanks for the information. I have downloaded the files and saved them to the project folder.

Thanks again

SCANNED
MAY 19 2015

Randall A. Broesch P.E.

IDWR Staff Engineer

Phone: 208.287.4879

Fax: 208.287.6700

From: Jim Brock [mailto:jim@idahowaterengineering.com]
Sent: Wednesday, February 18, 2015 1:00 PM
To: Broesch, Randy
Cc: VanGreuningen, Stuart; Jacque Wray; Dave Tuthill; Clark, Cynthia (Bridge)
Subject: Submission of Weiser Basin Gaging Station Reports via FTP

Hi Randy,

I followed the instructions you provided and have put the four files with gaging results from Weiser Basin stations into the Incoming folder on the ftp1.idaho.gov site.

The file names are listed below:

Crane_Ck_Res_Pool_11Feb2015.xlsx

CCR_Tail_Flow_2014_11Feb2015_jb.xlsx

Weiser_Galloway_Flow_2014_rev11Feb2015_jtb.xlsx
Weiser_Sunny_Flow_2014_rev11Feb15_jb.xlsx

Attached is a screenshot of the folder.

The files contained in the dropbox are intended to meet the requirement of WID, Sunnyside Ditch and the Crane Creek Adm. Board to make an annual electronic report to the State as required by the Memorandums of Agreement with IDWR.

SCANNED

MAY 19 2015

Please let me know if you have questions or any problems accessing the files. Further, please advise if any changes to the format or content of the files would be useful. We thought the use of an Excel spreadsheet was an efficient way to present the data.

Jacque would appreciate an email for her records that the files have been received and meet the requirements for delivery of an annual electronic report.

Thanks and best regards,

Jim Brock

Idaho Water Engineering

SCANNED
MAY 19 2015

WD67 mop-draft

Lester, Steve

From: Grimm, Angie
Sent: Wednesday, March 18, 2015 11:24 AM
To: Lester, Steve
Subject: RE: Water District 76 Map Available

Steve,

Thought I'd send you my thoughts/suggestions you can share with Linda and/or Paula if you think they'd be good tweaks:

1) Add Midvale & label Council
2) Cambridge gage on Weiser River? Or off to West like shown on map?
3) Is there a way to show active vs. non-active/historic gages on the map?
4) Is there a way to arrange the WRs in traditional numeric/sequential order?
5) Was Linda able to find out where the new gages for Galloway Canal, Sunnyside Ditch, & Crane Creek Reservoir are located from Cynthia's group? If so, should we add those to the map?

Hope these comments help. Overall it looks GREAT and I think it'll be a really useful tool.

Thanks,
Angie

From: Davis, Linda
Sent: Tuesday, March 17, 2015 5:26 PM
To: Lester, Steve; Grimm, Angie
Subject: RE: Water District 76 Map Available

Please take a look and let us know what adjustments you would like.

From: Dillon, Paula
Sent: Tuesday, March 17, 2015 4:44 PM
To: Lester, Steve; Grimm, Angie
Cc: Davis, Linda
Subject: Water District 76 Map Available

P:\PDillon\WD67

Paula Dillon | GIS Analyst | Idaho Department of Water Resources
208-287-4939| 322 E Front St, Boise, ID 83720

SCANNED
MAY 19 2015

Idaho Water District 67

Water Right Numbers							
67-10	67-12412	67-14594	67-2012	67-28A	67-4124	67-548	67-72
67-10129	67-12413	67-14619	67-2055	67-288	67-4125	67-55	67-7204
67-10538	67-12414	67-14620	67-21	67-29	67-4135A	67-57A	67-7238
67-108	67-12415	67-14621	67-2117	67-3	67-4147	67-57B	67-7363
67-10899	67-12418	67-14706	67-2164A	67-30A	67-4150	67-57C	67-7370
67-10968	67-12419	67-14728	67-2164B	67-30B	67-4159	67-57D	67-7376
67-11	67-12508	67-14736	67-2168B	67-30C	67-4163	67-58A	67-7396
67-11107	67-12509	67-14737	67-2169A	67-31	67-42	67-58B	67-73A
67-11178	67-12602	67-14738	67-2169C	67-32A	67-4250	67-58C	67-738
67-11179A	67-13233	67-14739	67-2169G	67-32C	67-4258	67-58D	67-73C
67-111798	67-13234	67-14749	67-2169H	67-32D	67-4300	67-58E	67-7417
67-11243	67-13257	67-14788	67-2186	67-33	67-4412	67-59A	67-7442
67-11330	67-13323	67-14789	67-2199	67-34E	67-4415	67-59B	67-74A
67-11413	67-13339	67-14809	67-22	67-35A	67-4434	67-60B	67-748
67-11416	67-13435	67-14810	67-2200	67-35B	67-4470	67-61B	67-74C
67-11448	67-13442	67-14827	67-2204	67-36	67-4472	67-63B	67-75
67-11449	67-138	67-14828	67-2212	67-37	67-45	67-64	67-7573
67-11810	67-14	67-14829	67-2213	67-38	67-4504	67-65	67-7685
67-11821	67-14018	67-14830	67-2219	67-4	67-4512	67-65B	67-7733
67-11847	67-14020	67-14843	67-23	67-4017	67-4523A	67-66A	67-7937
67-11848	67-14059	67-14889	67-2374	67-4019	67-4523E	67-66B	67-79A
67-11849	67-14076	67-14996	67-238	67-4039	67-4523F	67-66C	67-79B
67-11855	67-14091	67-14997	67-24	67-4051	67-4523G	67-66D	67-79C
67-11856	67-14129	67-14998	67-240	67-4087	67-4523H	67-66E	67-79E
67-11870	67-14280	67-14999	67-25	67-4088	67-4532	67-66F	67-79F
67-11871	67-14281	67-15	67-268	67-4092A	67-4564	67-66G	67-79G
67-11872	67-143	67-15000	67-26C	67-4092B	67-46	67-66H	67-79H
67-11875	67-14352	67-15001	67-26D	67-4095	67-47	67-66I	67-79K
67-11878	67-14353	67-15060	67-26E	67-41	67-48	67-69	67-79L
67-12	67-14365	67-15061	67-26F	67-4114B	67-49	67-7	67-79M
67-12397	67-14444	67-15062	67-26G	67-4115A	67-497	67-70	67-8
67-12398	67-14445	67-16	67-27B	67-4115B	67-498	67-7102	67-80B
67-12404	67-144A	67-17	67-27C	67-4116	67-50A	67-7154A	67-9
67-12405	67-144B	67-18	67-27D	67-4121	67-50B	67-7154B	
67-12409	67-144C	67-19	67-27E	67-4122A	67-51	67-7156	
67-12411	67-14593	67-20	67-27F	67-4122B	67-53	67-7167	



Area of Interest Imagery Credit
Service Name aerial-imagery/ortho_2013_idaho
URL https://gis.northwestknowledge.net/arcgis/services/aerial-imagery/ortho_2013_idaho/ImageServer

March 17, 2015 IDWR pdillon

Map Perimeter Service Layer Credits: The USDA-FSA Aerial Photography Field office asks to be credited in derived products.
Source: Esri, DigitalGlobe, GeoEye, Earthstar Geographics, CNES/Airbus DS, USDA, USGS, AEX, Getmapping, Aerogrid, IGN, IGP, swisstopo, and the GIS User Community

SCANNED
MAY 1 1 2015

Idaho Water District 67

Water Right Numbers						
67-10	67-12412	67-14594	67-2012	67-28A	67-4124	67-54B	67-72
67-10129	67-12413	67-14619	67-2055	67-28B	67-4125	67-55	67-7204
67-10538	67-12414	67-14620	67-21	67-29	67-4135A	67-57A	67-7238
67-108	67-12415	67-14621	67-2117	67-3	67-4147	67-57B	67-7363
67-10899	67-12418	67-14706	67-2164A	67-30A	67-4150	67-57C	67-7370
67-10968	67-12419	67-14728	67-2164B	67-30B	67-4159	67-57D	67-7376
67-11	67-12508	67-14736	67-2168B	67-30C	67-4163	67-58A	67-7396
67-11107	67-12509	67-14737	67-2169A	67-31	67-42	67-58B	67-73A
67-11178	67-12602	67-14738	67-2169C	67-32A	67-4250	67-58C	67-738
67-11179A	67-13233	67-14739	67-2169G	67-32C	67-4258	67-58D	67-73C
67-11179B	67-13234	67-14749	67-2169H	67-32D	67-4300	67-58E	67-7417
67-11243	67-13257	67-14788	67-2186	67-33	67-4412	67-59A	67-7442
67-11330	67-13323	67-14789	67-2199	67-34E	67-4415	67-59B	67-74A
67-11413	67-13339	67-14809	67-22	67-35A	67-4434	67-60B	67-748
67-11416	67-13435	67-14810	67-2200	67-35B	67-4470	67-61B	67-74C
67-11448	67-13442	67-14827	67-2204	67-36	67-4472	67-63B	67-75
67-11449	67-138	67-14828	67-2212	67-37	67-45	67-64	67-7573
67-11810	67-14	67-14829	67-2213	67-38	67-4504	67-65	67-7685
67-11821	67-14018	67-14830	67-2219	67-4	67-4512	67-65B	67-7733
67-11847	67-14020	67-14843	67-23	67-4017	67-4523A	67-66A	67-7937
67-11848	67-14059	67-14889	67-2374	67-4019	67-4523E	67-66B	67-79A
67-11849	67-14076	67-14996	67-238	67-4039	67-4523F	67-66C	67-79B
67-11855	67-14091	67-14997	67-24	67-4051	67-4523G	67-66D	67-79C
67-11856	67-14129	67-14998	67-240	67-4087	67-4523H	67-66E	67-79E
67-11870	67-14280	67-14999	67-25	67-4088	67-4532	67-66F	67-79F
67-11871	67-14281	67-15	67-26B	67-4092A	67-4564	67-66G	67-79G
67-11872	67-143	67-15000	67-26C	67-4092B	67-46	67-66H	67-79H
67-11875	67-14352	67-15001	67-26D	67-4095	67-47	67-66I	67-79K
67-11878	67-14353	67-15060	67-26E	67-41	67-48	67-69	67-79L
67-12	67-14365	67-15061	67-26F	67-4114B	67-49	67-7	67-79M
67-12397	67-14444	67-15062	67-26G	67-4115A	67-497	67-70	67-8
67-12398	67-14445	67-16	67-27B	67-4115B	67-498	67-7102	67-80B
67-12404	67-144A	67-17	67-27C	67-4116	67-50A	67-7154A	67-9
67-12405	67-144B	67-18	67-27D	67-4121	67-50B	67-7154B	
67-12409	67-144C	67-19	67-27E	67-4122A	67-51	67-7156	
67-12411	67-14593	67-20	67-27F	67-41228	67-53	67-7167	



SCANNED MAY 19 20

Area of Interest Imagery Credit:
Service Name: aerial-imageryortho_2013_idaho
URL: https://gis.northwestknowledge.net/arcgis/services/aerial-imageryortho_2013_idaho/ImageServer

0 1 2 4 6 8 10 Miles

March 17, 2015 IDWR edition

Map Perimeter, Service Layer Credits: The USDA-FSA Aerial Photography Field office asks to be credited in derived products.
Source: Esri, DigitalGlobe, GeoEye, Earthstar Geographics, CNES/Airbus DS, USDA, USGS, AEX, Getmapping, Aerogrid, IGN, IGP, swisstopo, and the GIS User Community

Idaho

Water Right Numbers

67-10	67-12412	67-14594	67-2012	67-28A	67-4124	67-54B	67-72
67-10129	67-12413	67-14619	67-2055	67-28B	67-4125	67-55	67-720
67-10538	67-12414	67-14620	67-21	67-29	67-4135A	67-57A	67-723
67-108	67-12415	67-14621	67-2117	67-3	67-4147	67-57B	67-736
67-10899	67-12418	67-14706	67-2164A	67-30A	67-4150	67-57C	67-737
67-10968	67-12419	67-14728	67-2164B	67-30B	67-4159	67-57D	67-737
67-11	67-12508	67-14736	67-2168B	67-30C	67-4163	67-58A	67-739
67-11107	67-12509	67-14737	67-2169A	67-31	67-42	67-58B	67-73A
67-11178	67-12602	67-14738	67-2169C	67-32A	67-4250	67-58C	67-73B
67-11179A	67-13233	67-14739	67-2169G	67-32C	67-4258	67-58D	67-73C
67-11179B	67-13234	67-14749	67-2169H	67-32D	67-4300	67-58E	67-741
67-11243	67-13257	67-14788	67-2186	67-33	67-4412	67-59A	67-744
67-11330	67-13323	67-14789	67-2199	67-34E	67-4415	67-59B	67-74A
67-11413	67-13339	67-14809	67-22	67-35A	67-4434	67-60B	67-74B
67-11416	67-13435	67-14810	67-2200	67-35B	67-4470	67-61B	67-74C
67-11448	67-13442	67-14827	67-2204	67-36	67-4472	67-63B	67-75
67-11449	67-13B	67-14828	67-2212	67-37	67-45	67-64	67-757
67-11810	67-14	67-14829	67-2213	67-38	67-4504	67-65	67-768
67-11821	67-14018	67-14830	67-2219	67-4	67-4512	67-658	67-773
67-11847	67-14020	67-14843	67-23	67-4017	67-4523A	67-66A	67-793
67-11848	67-14059	67-14889	67-2374	67-4019	67-4523E	67-66B	67-79A
67-11849	67-14076	67-14996	67-238	67-4039	67-4523F	67-66C	67-79B
67-11855	67-14091	67-14997	67-24	67-4051	67-4523G	67-66D	67-79C
67-11856	67-14129	67-14998	67-240	67-4087	67-4523H	67-66E	67-79E
67-11870	67-14280	67-14999	67-25	67-4088	67-4532	67-66F	67-79F
67-11871	67-14281	67-15	67-26B	67-4092A	67-4564	67-66G	67-79G
67-11872	67-143	67-15000	67-26C	67-4092B	67-46	67-66H	67-79H
67-11875	67-14352	67-15001	67-26D	67-4095	67-47	67-66I	67-79K
67-11878	67-14353	67-15060	67-26E	67-41	67-48	67-69	67-79L
67-12	67-14365	67-15061	67-26F	67-4114B	67-49	67-7	67-79M
67-12397	67-14444	67-15062	67-26G	67-4115A	67-497	67-70	67-8
67-12398	67-14445	67-16	67-27B	67-4115B	67-498	67-7102	67-80B
67-12404	67-144A	67-17	67-27C	67-4116	67-50A	67-7154A	67-9
67-12405	67-144B	67-18	67-27D	67-4121	67-50B	67-7154B	
67-12409	67-144C	67-19	67-27E	67-4122A	67-51	67-7156	
67-12411	67-14593	67-20	67-27F	67-4122B	67-53	67-7167	

SCANNED
MAY 19 2015

BEFORE THE DEPARTMENT OF WATER RESOURCES

OF THE STATE OF IDAHO

RECEIVED
MAR 16 2015
WATER RESOURCES
WESTERN REGION

State of Idaho)
) **ss**
County of Washington)

Official Oath

I do solemnly swear or affirm that I will support the Constitution of the United States, the Constitution and laws of the State of Idaho, specifically including the provisions of Section 42-605 and 42-607, Idaho Code, and that I will faithfully discharge all duties as Deputy Watermaster of District 67 according to the best of my ability. So help me God.

Jacqueline J. Wraey
Deputy Watermaster

SUBSCRIBED AND SWORN TO before me this 2 **day of** 2, **2015**

JAMIE HASTIE
Notary Public
State of Idaho

SEAL

Jamie Hastie
Notary Public
Residing At Cambridge, ID
Commission Expires 10-17-20

SCANNED
MAY 19 2015
MAY 15 2015

BEFORE THE DEPARTMENT OF WATER RESOURCES

OF THE STATE OF IDAHO

RECEIVED
MAR 16 2015
WATER RESOURCES
WESTERN REGION

State of Idaho)
) **ss**
County of Washington)

Official Oath

I do solemnly swear or affirm that I will support the Constitution of the United States, the Constitution and laws of the State of Idaho, specifically including the provisions of Section 42-605 and 42-607, Idaho Code, and that I will faithfully discharge all duties as Deputy Watermaster of District 67 **according to the best of my ability. So help me God.**

Mark M Purdle
Deputy Watermaster

SUBSCRIBED AND SWORN TO before me this 2nd **day of** Feb, 2015

JAMIE HASTIE
Notary Public
State of Idaho
SEAL

Jamie Hastie
Notary Public
Residing At Cambridge, ID
Commission Expires 10-17-20

SCANNED
MAY 19 2015

BEFORE THE DEPARTMENT OF WATER RESOURCES

OF THE STATE OF IDAHO

RECEIVED
MAR 16 2015
WATER RESOURCES
WESTERN REGION

State of Idaho)
) **ss**
County of Washington)

Official Oath

I do solemnly swear or affirm that I will support the Constitution of the United States, the Constitution and laws of the State of Idaho, specifically including the provisions of Section 42-605 and 42-607, Idaho Code, and that I will faithfully discharge all duties as Deputy Watermaster of District 67 according to the best of my ability. So help me God.

Dalton A Gales
Deputy Watermaster

SUBSCRIBED AND SWORN TO before me this 2nd **day of** Feb., 2015

JAMIE HASTIE
Notary Public
State of Idaho
SEAL

Jamie Hastie
Notary Public
Residing At Cambridge, ID
Commission Expires 10-17-20

SCANNED
MAY 19 2015

Lester, Steve

From: Lester, Steve
Sent: Thursday, March 05, 2015 2:11 PM
To: watermaster67@hotmail.com
Subject: IDWR meet & lunch March 16
Attachments: Water Center.pdf

Hi Brandi:

We'll see you on Monday, March 16 about 11:15 at the IDWR Water Center in downtown Boise for a brief introduction & visit with a few key people here who can give you a hand this year. We can talk about making some progress for upgrading measurements etc. for WD 67. Then lunch is on us!

Attached shows general idea of getting there: From Interstate 84, take city center freeway exit & follow it all the way, no turns, until get downtown, continue straight past Capitol Blvd, keep going & turn left on Avenue A immediately past Winco (Julia Davis Park will be on your right). Then 2 blocks straight shot into parking area. Use underground parking on right side, that will be beneath the Water Center building. Take elevator to 6th floor, meet in lobby.

A closer view of the location is seen at our website under "contact us" link.

If you overshoot Avenue A, just continue a short way to next light & turn left on Broadway, go 1 block and then left on Front Street, far right lane will take you 1 block to light at Avenue A, turn right into parking area.

We'll cover any parking cost (pay on way out, not in way in).

Looking forward to seeing you then. Let me know if you need anything before that.

Regards,

Steve

p.s. if needed when getting to the Water Center, call Water Center front desk for help, 287-4800.

SCANNED
MAY 19 2015

RECEIVED
MAR 0 2 2015
WATER RESOURCES
WESTERN REGION

WATER DISTRICT 67 - WATERMASTER'S PROPOSED BUDGET 2015

	2014 Proposed Budget	2014 Actual Expenses	2015 Proposed Budget
Watermaster's Salary	$ 15,500.00	$ 15,500.00	$ 21,000.00
Deputies Salaries	$ 9,700.00	$ 8,304.86	$ 9,700.00
Secretary Salary	$ 1,000.00	$ 1,000.00	$ 1,000.00
Mileage	$ 6,170.00	$ 2,876.72	$ 6,170.00
Internet & Phone Purdium	$ 490.00	$ 490.00	$ 490.00
Office-(Postage,envelopes,etc...)	$ 140.00	$ 46.00	$ 140.00
State Insurance Fund	$ 1,600.00	$ 1,290.00	$ 1,600.00
Insurance (Insurance Group)	$ 100.00	$ 100.00	$ 100.00
Social Security	$ 1,800.00	$ 1,896.93	$ 1,800.00
Miscellaneous	$ 200.00	$ -	$ 200.00
Idaho Water Users Association	$ 4,500.00	$ 4,500.00	$ 4,500.00
TOTALS	**$ 41,200.00**	**$ 36,004.51**	**$ 46,700.00**
US Bank Savings Account		**$ 64,088.19**	
US Bank Checking Account		**$ 2,248.99**	
Balance		**$ 66,337.18**	
Receivables			
Washington County		**$ 23,277.37**	
Adams County		**$ 5,501.12**	
TOTALS		**$ 28,778.49**	
ASSESSMENTS			
2014 Assessment @ $ .60 (w/ $15.00 minimum)		**$ 26,987.60**	
2015 Assessment @ $ .90 (w/ $15.00 minimum)		**$ 40,745.32**	

SCANNED
MAY 1 9 2015

RECEIVED
MAR 0 2 2015
WATER RESOURCES
WESTERN REGION

Weiser River Water District 67
% Terry Horton
2574 School Road
Midvale, Idaho 83645

Watermaster: Brandi Horton (208) 550-0313
Chairman: Vernon Lolley (208) 549-0248
Secretary: Terry Horton (208) 355-2315

February 2, 2015

Chairman Vernon Lolley called to order the meeting of Weiser River Water District 67 at 1:06 p.m. in Cambridge, Idaho US Bank Community Room.
Minutes read by secretary- Terry Horton. Jackie Wray moved to accept minutes as read, Harmon Horton 2nd, minutes stand approved as read.
Election of Chairman and Vice Chairman- Harmon Horton moved to retain Vernon Lolley as Chairman, John Sachtjen as Vice Chairman and Terry Horton as Secretary, Jackie Wray moved to cast a unanimous ballet, Jackie Wray moved to cease nominations, Jeri Bemis 2nd, motion carried.

Idaho Department of Water Resources- Steve Lester

Mr. Lester spoke to the shareholders of the states focus on updating resources and operations of the water district. The need to implement tools to improve management and distribution of the water we have.
Harmon Horton mentioned about using the Advisory board as the working group.

Weiser Irrigation District- Jay Edwards

Mr. Edwards presented to the shareholders the Automated Head-gate Project they put in. They have seven sites in the canal can be accessed on the internet and with a smartphone instead of having a ditch-rider driving up and down the canal all the time. The auto head-gate self-adjusts to keep consistency in the water-flow.

Election of Watermaster and Deputies

John Sachtjen moved to keep Brandi Horton as Watermaster, Jackie Wray 2nd, John Sachtjen moved to cease all nominations, Jackie Wray 2nd, motion carried

Harmon Horton moved to keep same deputies, Curtis Hickey 2nd, motion carried. Deputies will need to sign an Oath of Office.

Advisory & Credential Committee's

SCANNED
MAY 1 9 2015

The Advisory Committee needs to find a replacement for Laurie Chandler- Monroe Creek.
The Credential Committee needs to find a replacement for Laurie Chandler- Monroe Creek and Bill Shore- Council.
Curtis Hickey moved to nominate Jennifer Hawkins (Chandler's daughter), no 2nd.

Robert Bumgarner moved to give the board the leeway to find replacements. Harmon Horton 2nd, motion carried.

Budget- Watermaster- Brandi Horton

Jeri Bemis asked about the mileage.
Harmon Horton said if we are to update and improve the resources and operations of the district, it will put more work on the watermaster. She will have to set up meetings with the Advisory committee and so forth. With the added work the watermaster's salary needs to be raised. Jackie Wray agreed and said that we need to get a list of all the water rights from the IDWR.
Stuart Syme suggested about raising the assessement.
John Sachtjen moved to increase the assessment from 60 cents to 90 cents and raise the watermaster's salary from $15,500.00 to $21,000.00. Gordy Galus 2nd, motion carried.
Harmon Horton moved to accept the budget as amended, Jackie Wray 2nd, motion carried.

Old Business- None
New Business- None

John Sachtjen moved to ask Washington and Adams Counties to continue to collecting and dispersing the monies through the tax system, Harmon Horton 2nd, motion carried.

Set date for next WD67 annual meeting
The next meeting date would be February 1, 2016.
Harmon Horton move to set the date, time and place Feb. 1, 2016- 1:00p.m.- Cambridge, Idaho- US Bank- Community room, Jeri Bemis 2nd, motion carried.

John Sachtjen moved to adjourn, Harmon Horton 2nd, meeting adjourned at 2:16p.m.

Those present:
Terry Horton, Harmon Horton-Middle Valley Ditch Corp., Brandi Horton, Jackie Wray, Mark Rundle, Jon Wray, David Lawrence, Tom Hill, Jerry Yantis, Neal Nielsen, Gordon Galus, Calvin Hickey, Curtis Hickey, Robert Bumgarner, John Bonner, Wade Bonner, John Sachtjen, Robert Sachtjen, Stuart Syme-Weiser Irrigation Dist., Jay Edwards-Weiser Irrigation Dist., Carl McElhinney-Weiser Irrigation Dist., Jeri Bemis, Vernon Lolley, Steven Johnson, Mike Getusky, Roy G. Braun, Lloyd Roberts, Ken Roberts, Steve Lester- Idaho Dept. of Water Resources, Karen Hood, Wendell Walker, Darin Walker.

SCANNED
MAY 1 ? 2015

Lester, Steve

From: Lester, Steve
Sent: Monday, February 23, 2015 4:56 PM
To: Sommer, Rachel
Subject: Scheduling a meeting

Rachel:

Will you schedule a meeting at some SO conference room like this:

- Subject: Weiser River Water District improvements
- People: Sean Vincent, Linda Davis, Liz Cresto, Nick Miller, Angie & me.
- Duration: 1 hour
- Sometime in March, prefer 8:30 thru about 2:30 start time. Ok if it's office day for me or Angie, including those Friday "ltd od" we have.

Thx,

Steve

SCANNED
MAY 19 2015

Lester, Steve

From: Lester, Steve
Sent: Monday, February 23, 2015 4:49 PM
To: Cresto, Liz
Subject: RE: SWE Map

Hi Liz:

Why oh why are the 2 reddest spots in Western? Yikes, I smell trouble in 2015! I'm just saying…

Along those lines, our ideas for starting down the water accounting path for Weiser River water district got somewhat derailed by totally unexpected staff shortages at Western. Between last October and sometime this summer, we will have experienced turnover in 8 of 12 positions here, unbelievable! We are focused on keeping the doors open and rebuilding staff while still getting some stuff done this year. It's a handful.

That said, I have been talking to Watermaster & others about getting started, building on Tuthill et al 2014 work partly funded by IWRB to install measurement equipment in lower part of WD 67, so far so good. He's pitching for more funding to continue this up the middle and upper reaches of the river, including Lost Valley Reservoir. Good stuuf. The Watermaster and I, along with Jay Edwards of Weiser Irrigation District (Galloway Canal, Crane Creek Reservoir etc.), were surprised and pleased with WD 67 voting to raise money this year to help with measuring equipment and so forth. I got a pretty good reception at their annual meeting early this month in this regard, saying IDWR wants not to boss them around but to facilitate this progress as much as we can (re staff issues etc.). At the very least, I want us to coordinate with Watermaster during delivery calls this year so we can learn first-hand how it's been done, what else is needed, where etc. Of course all this will take time, money & hard work but at least enough people are on board with the realization the time has come for this effort.

I say all this to let you know where things are at now & hope we can work together this year as our situations allow to make a positive contribution for WD 67. My remaining time is short with IDWR but want to at least talk about it some & get things primed for some good follow up.

Hope all is well with you,

Steve

From: Cresto, Liz
Sent: Monday, February 23, 2015 8:27 AM
Subject: SWE Map

Good morning,

It shouldn't be any surprise that the SWE dropped from last week. Precipitation is forecasted for later this week. The long term forecast is for cold weather. This should slow the rate of melt and help maintain the existing snowpack.

Liz

Liz Cresto
Hydrologist
Idaho Department of Water Resources
208-287-4833
liz.cresto@idwr.idaho.gov

SCANNED
MAY 19 2015

Lester, Steve

From: Lester, Steve
Sent: Thursday, February 19, 2015 5:22 PM
To: 'Jay Edwards'
Cc: watermaster67@hotmail.com
Subject: RE: early water use
Attachments: Early use of water right.docx

Jay:

There probably is not any easy/quick way to do that, assuming Weiser Irrigation Rights* do not include special conditions of approval addressing this issue – please see attached summary of possible options.

Temporary right does not look good unless 5 AF will help.

Water Supply Bank is potentially more promising than temporary right, although timing could be a problem. There is no rental pool for Basin 67. However, some Basin 67 surface water rights are leased to WSB, see following link:

http://www.idwr.idaho.gov/apps/ExtSearch/WSBSearch/WSBSearch.aspx

If there is enough available to make a difference, please realize a backlog of rental applications are being processed now for this season. IDWR staff at our downtown Water Center office are processing those rentals as fast as possible, so Weiser Irrigation District would be subject to not being near head of the line if you find it worthwhile to apply (IDWR Regional Offices are not processing WSB applications). Please call our main office at 208-287-4800 and ask for WSB help if you want more details for that option.

I hope this helps.

Steve

From: Jay Edwards [mailto:jay.edwards@ameri-title.com]
Sent: Thursday, February 19, 2015 8:49 AM
To: Lester, Steve
Subject: early water use

Steve: If the spring like weather continues, we will need to turn our canal on earlier than April 15. Do we need to apply for early use permit? Jay

* But WID rights have 3/1 start date so probably not an issue?
-SL

SCANNED
MAY 19 2015

"EARLY USE" OF A WATER RIGHT

A water user seeking to use a water right prior to the earliest annual start date defined by the right cannot apply to IDWR for an "early use" approval – there is no such thing included as part of that water right. (Example: irrigation right with March 15th start date cannot be diverted before then[1].)

POSSIBLE BUT PERHAPS DUBIOUS TEMPORARY ALTERNATIVES

1) Application for Temporary Approval of Water Appropriation, $50 -- seek a temporary water right.

- Temporary right is limited by total volume not to exceed 5 acre-feet (AF) during the approval period.
- Approval period cannot exceed 1 year.
- Temporary right is subject to existing rights.
- IDWR might seek comments for the application – watermaster etc.
- Legal notices generally not required.
- "Stacking" temporary rights for duplicative approvals totaling more than 5 AF probably viewed skeptically by IDWR (loopholes?).

2) Application to Rent Water from the Water Supply Bank (WSB), rental rate per AF set by Idaho Water Resource Board (IWRB).

- Rights leased into WSB cannot be used at their current described place of use during the lease period.
- Leased rights can be rented from WSB for 1 to 5 years period, possibly renewable.
- Source of water proposed in a rental application must be hydraulically connected to source for right leased into WSB. (Example: Hornet Creek right leased to WSB, Weiser River water rented from WSB).
- Point of diversion, place of use, nature of use &/or period of use change possible in rental application, could seek season of use change for earlier use.
- IDWR might seek comments for the application – watermaster, ditch company etc.
- Legal notices generally not required.
- Approvals based on IDWR analysis (for IWRB) -- enlargement, injury, public interest etc.
- Some areas sometimes have storage water in a Rental Pool subcategory of WSB.
- IWRB delegates authority to rent from a Rental Pool to watermaster of the water district (WD). (Examples: WD 63 Boise River rental pool, WD 65 Payette River rental pool.)

[1] Some irrigation rights include a condition of approval authorizing use under limited criteria prior to the beginning of the irrigation season stated on the face of the right.

SCANNED
MAY 19 2015

MEMORANDUM

TO: WD 67 File

FROM: Steve Lester

DATE: February 17, 2015

RE: Measurement Equipment

Dave Tuthill for Idaho Water Engineering made a presentation to IDWR staff today at SO. A number of SO and Western Region people attended.

He summarized 2014 work to install equipment, including telemetry, for Crane Creek Reservoir, Sunnyside Ditch and Weiser Irrigation District (Galloway Canal). IWRB funded some of this work. Results reportedly helped water users manage their available water in a poor runoff year, including using less storage and increasing carryover for 2015. This included some remotely accessed real-time data.

These irrigation entities are the primary users in lower part of the water district. Deputy Watermaster Jacque Wray (Crane Creek Reservoir water) was present and provided her (?) delivery records to SO staff resulting from this 2014 measurement work. She provided Western Region a copy of the records at the annual water district meeting in Cambridge earlier this month. IDWR needs to confirm if these records are consistent with proper Watermaster delivery information suggested by our records.

Tuthill proposed additional IWRB funding to install more equipment somewhere along midpoints and upper reaches of the Weiser River and for Lost Valley Reservoir releases. The combination of 2014 work and proposed 2015 (& beyond?) work could provide useful tools for the Weiser River Watermaster to improve water management.

I spoke to support this work, regardless of who funds it. I mentioned WD 67 voted to increase its 2015 assessment to raise money for a Watermaster raise and a fund for improved measurement equipment in other key parts of the district. WD 67 could assist with seeking IWRB help with such work. IDWR could help facilitate WD 67 work on improving water management for the users.

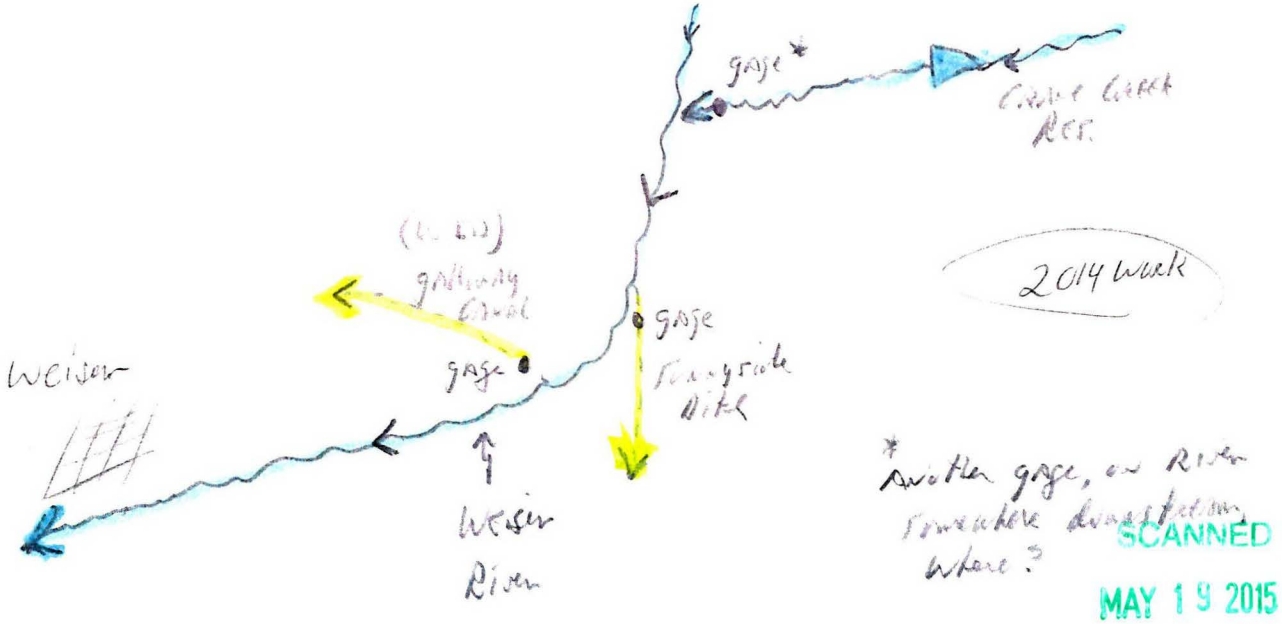

SCANNED
MAY 19 2015

MEMORANDUM

TO: WD 67 File

FROM: Steve Lester

DATE: February 17, 2015

RE: Measurement Equipment

Dave Tuthill for Idaho Water Engineering made a presentation to IDWR staff today at SO. A number of SO and Western Region people attended.

He summarized 2014 work to install equipment, including telemetry, for Crane Creek Reservoir, Sunnyside Ditch and Weiser Irrigation District (Galloway Canal). IWRB funded some of this work. Results reportedly helped water users manage their available water in a poor runoff year, including using less storage and increasing carryover for 2015. This included some remotely accessed real-time data.

These irrigation entities are the primary users in lower part of the water district. Deputy Watermaster Jacque Wray (Crane Creek Reservoir water) was present and provided her (?) delivery records to SO staff resulting from this 2014 measurement work. She provided Western Region a copy of the records at the annual water district meeting in Cambridge earlier this month. IDWR needs to confirm if these records are consistent with proper Watermaster delivery information suggested by our records.

Tuthill proposed additional IWRB funding to install more equipment somewhere along midpoints and upper reaches of the Weiser River and for Lost Valley Reservoir releases. The combination of 2014 work and proposed 2015 (& beyond?) work could provide useful tools for the Weiser River Watermaster to improve water management.

I spoke to support this work, regardless of who funds it. I mentioned WD 67 voted to increase its 2015 assessment to raise money for a Watermaster raise and a fund for improved measurement equipment in other key parts of the district. WD 67 could assist with seeking IWRB help with such work. IDWR could help facilitate WD 67 work on improving water management for the users.

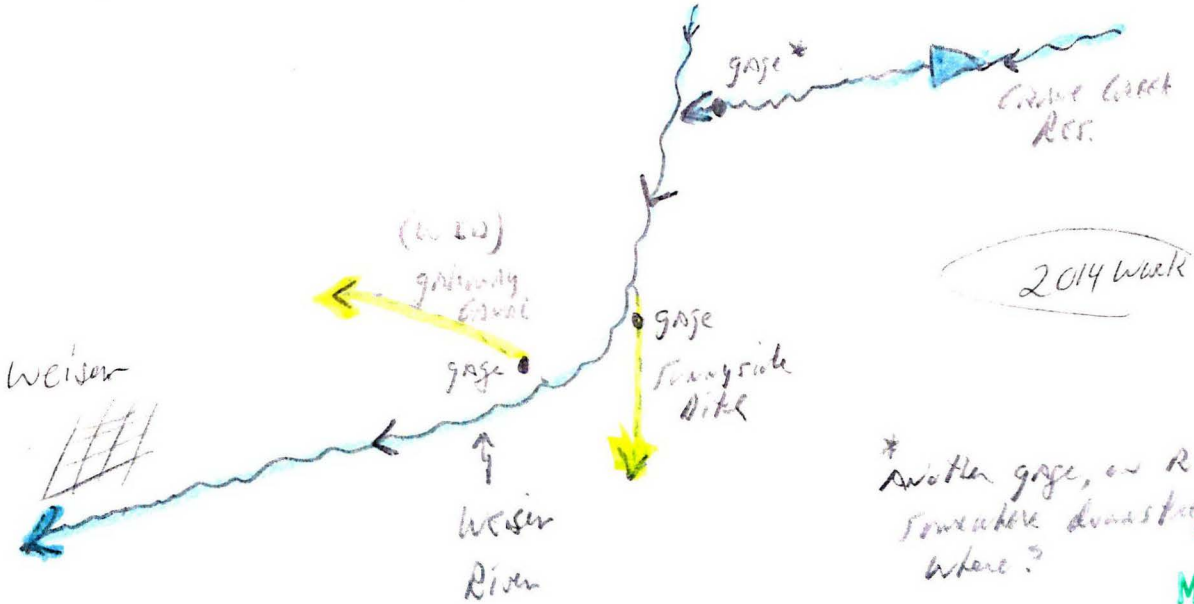

SCANNED
MAY 19 2015

MEMORANDUM

TO: WD 67 File

FROM: Steve Lester

DATE: February 17, 2015

RE: Measurement Equipment

Dave Tuthill for Idaho Water Engineering made a presentation to IDWR staff today at SO. A number of SO and Western Region people attended.

He summarized 2014 work to install equipment, including telemetry, for Crane Creek Reservoir, Sunnyside Ditch and Weiser Irrigation District (Galloway Canal). IWRB funded some of this work. Results reportedly helped water users manage their available water in a poor runoff year, including using less storage and increasing carryover for 2015. This included some remotely accessed real-time data.

These irrigation entities are the primary users in lower part of the water district. Deputy Watermaster Jacque Wray (Crane Creek Reservoir water) was present and provided her (?) delivery records to SO staff resulting from this 2014 measurement work. She provided Western Region a copy of the records at the annual water district meeting in Cambridge earlier this month. IDWR needs to confirm if these records are consistent with proper Watermaster delivery information suggested by our records.

Tuthill proposed additional IWRB funding to install more equipment somewhere along midpoints and upper reaches of the Weiser River and for Lost Valley Reservoir releases. The combination of 2014 work and proposed 2015 (& beyond?) work could provide useful tools for the Weiser River Watermaster to improve water management.

I spoke to support this work, regardless of who funds it. I mentioned WD 67 voted to increase its 2015 assessment to raise money for a Watermaster raise and a fund for improved measurement equipment in other key parts of the district. WD 67 could assist with seeking IWRB help with such work. IDWR could help facilitate WD 67 work on improving water management for the users.

SCANNED

MAY 19 2015

Lester, Steve

From: Lester, Steve
Sent: Tuesday, February 17, 2015 9:24 AM
To: 'Brandi Horton'
Subject: RE: Assessments Question

REVISIT ASSESSMENT METHODS IN 2015 - FOR 2016 MEETING

Brandi:

This note confirms we discussed this today and agreed to use same assessment etc. method this year that you have been using before. Also agreed we should use this year to see what changes are needed in this regard, probably resulting in some type of notification to people, maybe during/after next annual meeting when members have a chance to discuss and vote on it. For example: minimum assessment per owner since everyone actually has a stake in what's going on & needs to contribute to improving management of water in the district, I. C. §42-612.

Will talk to you again soon.

Best regards,

Steve

From: Brandi Horton [mailto:watermaster67@hotmail.com]
Sent: Friday, February 13, 2015 1:19 PM
To: Lester, Steve
Subject: Assessments Question

Hi Steve!

I've been working on the water assessments for the water district, which has brought up a question that I can't answer. Since the SRBA is finally done with, I decided that now was the ideal time to rebuild the books with the most accurate information available.

Bosco created the original Excel spreadsheets that we've been doing our assessments from, and those spreadsheets didn't include many water rights which were either contested, changed, split, assigned new numbers...etc. So I'm creating new spreadsheets using info from the IDWR search engine. I've completed Adams County, and that's when the question came to me.....

In the past, only those who's water is routinely regulated by the watermaster and deputies have paid an assessment. Many of the water rights listed in the new books were previously unknown to myself and my deputies, and as a result weren't regularly measured, nor assessed. But with the proposed changes/improvements to the water district, many more are going to be regulated, eventually. So do I include all the rights now? Since we're transitioning to a greater knowledge of and delivery of all rights in the district, shouldn't they be paying an assessment for that?

I haven't included in the books any of the "unnamed streams" as these don't have enough water by March/April to run to the creeks they are listed as tributary to. I also haven't included any domestic water rights, as these are considered non-consumptive use. And all the water rights not included in the book are 0.02cfs or less.

SCANNED
MAY 19 2015

I'm about 90% of the mind that these previously un-assessed water rights should be included, but wanted to know where the state stands before running out and getting myself in trouble. I really appreciate your taking the time to read through and consider this…just drop me a quick line to say either "charge 'em" or "forget about 'em."

Thanks Again!

Brandi Horton
Watermaster - Dist.67
2297 Snapp Lane
Midvale, ID 83645
(208) 550-0313

Sent from Windows Mail

SCANNED
MAY 19 2015

Lester, Steve

From: Lester, Steve
Sent: Tuesday, February 03, 2015 9:01 AM
To: 'Jay Edwards'
Subject: RE: Water 67 meeting

Hello Jay:

Likewise, I was surprised & encouraged by a positive result. I think there is enough momentum & support to make some real progress this year. I'll do my best to set that in motion by coordinating with Brandi & other interested people like you.

It's a big job, but you have already made good progress for your area. That will help as we broaden the effort throughout the water district. Thank you for your hard work & interest in this. Please don't hesitate to get in touch if you need anything.

Regards,

Steve Lester
Interim Western Region manager

From: Jay Edwards [mailto:jay.edwards@ameri-title.com]
Sent: Monday, February 02, 2015 4:58 PM
To: Lester, Steve
Subject: Water 67 meeting

Steve: Thank you for your timely talk and presence at the meeting. I was presently surprised by the positive attitude about measuring water and paying for the Water Master position. A lot of progress was made today. A key to this momentum will be your Department working onsite with Brandi and additional education for her.

Thanks again.

Jay Edwards
Sec. Weiser Irrigation District

SCANNED
MAY 19 2015

WATER DISTRICT MEETING NOTES
WEISER RIVER #67

Steve Lester February 2, 2015

I attended the annual meeting in Cambridge today. Attendance was good, "full house."

Results

Officers, WM, Advisory Committee – same.

Funding – Current balance is good, about 1.5 (?) times annual budget. It was suggested by 1 member that this is about the right cushion organizations should have.

Budget – Approved 50% increase to restore assessment to $0.90/acre (where it was several years ago). Will raise about an additional $12-13,000. Designate half for Watermaster raise and half to save for measuring equipment etc. fund. Also adopted $15 minimum if individual assessment is less than that (but this is not a minimum assessment per right owner?).

Oath & Certificate of Appointment – Deputy Watermasters have not been covered by this in past and should be. They will submit completed oaths to IDWR so we can issue certificates.

Discussion

I discussed recent work completed on lower ½ of system and how it starts the process of upgrading water management so people get more benefit from it. Said IDWR will try to help them by providing information and other tools, work more closely with Watermaster, help identify key sites for measurement etc. This will include site visit(s) with Watermaster to understand how delivery decisions are made and deliveries accomplished.

IDWR can facilitate this work starting this year, although we are experiencing significant staff turnover. Told them we will do our best to help.

Jay Edwards of Weiser Irrigation District discussed good results they got from installing modern measurement & telemetry devices, partly funded by IWRB. Installation, calibration etc. work done by Idaho Water Engineering (Tuthill et al). Includes real-time remote access to data.

This message was surprisingly well received. District voted to proceed with this work, suggesting a steering committee to work with Watermaster. Jay would be good candidate for that working group.

2016 meeting same schedule as 2015 for date, time and place.

SCANNED
MAY 19 2015

ORIGIN OF WEISER RIVER WATER DISTRICT #67

IDWR Microfiche Records, 1/30/2015

Steve Lester,
Interim Western Region Manager[1]

Muir vs. Allison last binding decree was in 1921.

1922, IDWR records describe water master reports for Water District 41, which included the Weiser River and South Fork Weiser River and surrounding creeks such as Mann Creek, Mill Creek, Hornet Creek, and South Fork Ditch.

Did not find definite record stating when entire river drainage except Little Weiser River system was renamed & renumbered as Weiser River Water District #67. But staff thinks this happened sometime in the late 1970's.

The river has been part of a water district in one way or another since at least the early 1920s. Anyone wanting more details is welcome to visit the IDWR State Office located in downtown Boise, 208-287-4800, ask for Water Distribution Section.

[1] Information from Sarah Shaul at IDWR State Office per SL request.

SCANNED
MAY 13 2015

Lester, Steve

From: Lester, Steve
Sent: Thursday, January 29, 2015 8:53 AM
To: 'Terry Horton'
Subject: RE: WD67

Terry:

We are looking into it, not sure we have a definite answer, oddly enough! I will bring the results to the annual meeting next Monday if I can't get back to you before then.

See you then,

Steve Lester

From: Terry Horton [mailto:thhortonfarms@gmail.com]
Sent: Wednesday, January 28, 2015 8:18 PM
To: Lester, Steve
Subject: WD67

Good morning Mr. Lester,

I have been trying to get you by phone but haven't been able to make the connection yet. So I asked Brandi for your email.
My question to you is When was Water District 67 established? I have received packets from both Washington & Adams counties that have to start filing with the state each year and this is one of the questions asked and I have no idea. I would really appreciate your help in this matter.
Thank you, Terry Horton-Secretary WD67

Live long, laugh often, love much,

SSCANNED
MAY 19 2015

Lester, Steve

From: Jay Edwards [jay.edwards@ameri-title.com]
Sent: Tuesday, January 13, 2015 9:48 AM
To: Luke, Tim; Lester, Steve; Dave Tuthill (dave@idahowaterengineering.com)
Subject: middle Valley flow information
Attachments: Middle Valley flow.pdf

The Middle Valley Ditch Co. delivers only their water through their canal. Brandi Horton provided me a copy of her 2014 measurements. Historically when the Weiser River drops below 300 cfs at USGS site 13266000, we turn on Crane Creek storage water to keep the flow above 200 cfs during the irrigation season. As you can see from the USGS historical data, around July 12th, the River dropped and we supplemented with Crane Creek water. The turn on date is moving earlier into June apparently from unmeasured upstream diversion as well as decreased natural flow. Attached is USGS, Brandi's data and s synopsis.

Jay Edwards
Sec. Weiser Irrigation District

SCANNED
MAY 19 2015

1/12/15

Middle Valley Ditch Co. water rights

67-23	7/7/83	20cfs	1000 inches
67-24	11/1/87	14cfs	700 inches
67-25	5/1/89	10cfs	500 inches
67-4434	6/1/21	32cfs	1600 inches
Total		76cfs	3800 inches

Measured intake through 8 foot parshall flume by Brandi Horton for 2014
As of the 4th of July 2014 there was no Lost Valley Storage water flowing.(personal observation)

May 15	May 31	June 15	June 30
2469 inches	3037 inches	3613 inches	3789 inches

On June 24 the Weiser Irrigation District started on Crane Creek water storage and by July 9th, River flow according to the USGS Weiser Site, was down to our 1902 water rights from Muir vs Allison for 120 cfs (6000 inches).

Technically, the Middle Valley right 67-4434 (1600 inches) should have been shut off about June 24, leaving only 2200 inches of adjudicated water for the June 30th measurement at the Middle Valley headgate.

In layman terms, Middle Valley's storage water should have been turned on about June 24th or earlier and 10 day of natural flow passed to the Galloway Dam. The Weiser Irrigation District could then start drawing on Crane Creek storage shortly after the 4th of July adding 10 days of river flow for irrigation.

SCANNED
MAY 19 2015

Watermaster Bosco Bosler

Reviewed by Board Member

Weiser River
Water District 67
Month of May, June, July, August
~~2003~~ 2014

CANAL	May 15	May 31	June 15	June 30	July 15	July 31	Aug 15	Aug 31
Middle Valley Ditch 8' par	1.31'	1.49'	1.66'	1.71'	1.79'	1.67'	1.65'	1.69'
Allison-Jewel 8' rec	0.30'	0.34'	0.41'	0.47'	0.50'	0.49'	0.33'	0.31'
Cambridge Ditch 4' par	0.81'	1.00'	1.21'	1.25'	1.19'	1.21'	0.99'	1.10'
Bacon Valley 18" par	0.11'	0.29'	0.38'	0.78'	0.82'	0.71'	0.58'	0.40'
Middle Fork 4' cip	0.25'	0.51'	0.54'	0.65'	0.63'	0.59'	0.62'	0.69'
Haun Ditch 18" par	0.00'	0.13'	0.49'	0.47'	0.39'	0.31'	0.39'	0.38'
T J Glenn 18" par	0.00'	0.00'	0.54'	0.72'	0.59'	0.46'	0.47'	0.46'
Osborn-Groom 3' cip	0.00'	0.00'	0.00'	0.34'	0.45'	0.39'	0.44'	0.50'
Farmers Canal 6' rec	0.00'	0.00'	0.44'	0.41'	0.40'	0.35'	0.42'	0.47'
Robertson-Sevey 2' par	0.00'	0.00'	0.77'	0.80'	0.79'	0.70'	0.73'	0.82'
East Fork Canal 5' par	0.00'	0.00'	0.90'	0.87'	0.77'	0.44'	0.49'	0.52'
middle valley CFS	49.98	60.14	72.24	75.77	81.56	72.96	71.56	74.37
Combined	11.48	16.00	21.61	22.35	21.05	21.61	19.25	18.60

SCANNED
MAY 19 2015

2014-05-15
End date
2014-08-31

Discharge, cubic feet per second
Most recent instantaneous value: Ice 11-19-2014 16:00 MST

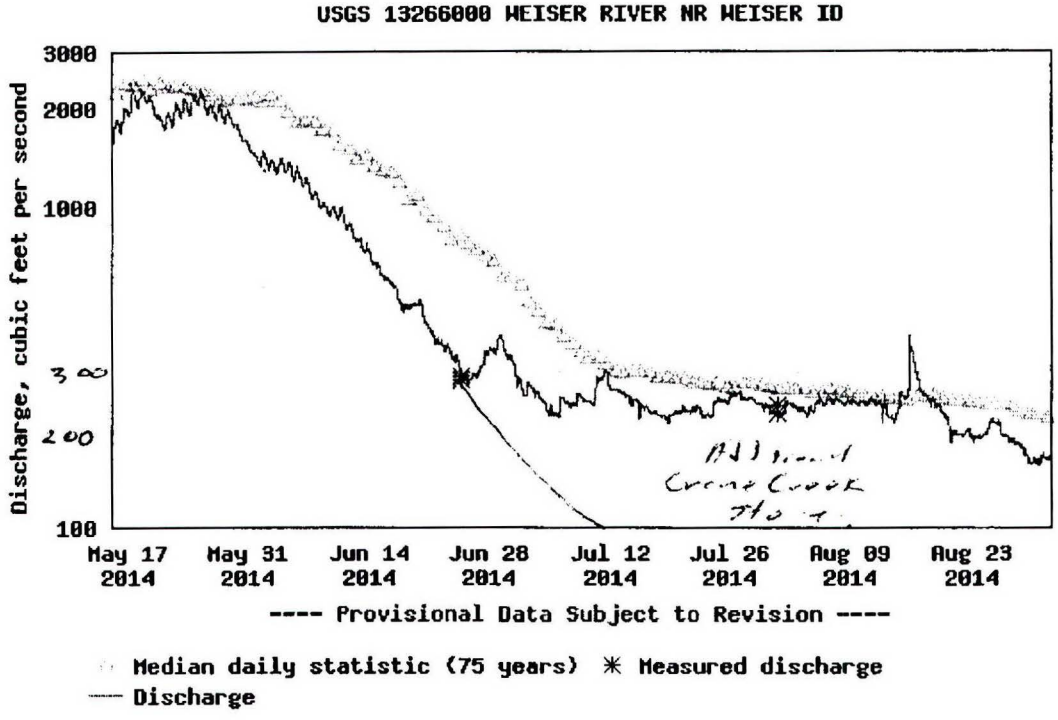

Add up to 2 more sites and replot for "Discharge, cubic feet per second"

?
Add site numbers
Note

700

Enter up to 2 site numbers separated by a comma. A site number consists of 8 to 15 digits

GO

Create presentation-quality / stand-alone graph. Subscribe to ? WaterAlert

Share this graph |

SCANNED
MAY 19 2015

Gage height, feet

STATE OF IDAHO
DEPARTMENT OF WATER RESOURCES
2735 Airport Way
Boise, Idaho 83705-5082

Return Service Requested

BOISE ID 837
13 JAN 2015 PM 3 T



TYLER AMANO
1160 INDIANHEAD RD
WEISER ID 83672-5052

RECEIVED
JAN 20 2015
WATER RESOURCES
WESTERN REGION

NIXIE 841 N7E 1 15I0001/13/15
RETURN TO SENDER
NOT DELIVERABLE AS ADDRESSED
UNABLE TO FORWARD
BC: 83705508235 *1536-14274-13-39

SCANNED
MAY 19 2015

State of Idaho
DEPARTMENT OF WATER RESOURCES
Western Region, 2735 Airport Way, Boise, Idaho 83705-5082
PHONE: (208) 334-2190 FAX: (208) 334-2348 www.idwr.idaho.gov

C.L. "BUTCH" OTTER, Governor **GARY SPACKMAN, Director**

January 12, 2015

To: Distribution List

Re: Weiser River Water District #67

Dear Interested Parties:

I want to send you this letter before the annual meeting early next month. Last year included considerable discussion about water delivery in your water district. There are some concerns and questions along those lines regarding natural flow and storage rights, priority calls, curtailments and so forth. I understand some people in your area have benefited by installing improved measuring devices and implementing other management methods to improve beneficial use under their water rights. I imagine everyone would agree that is a worthwhile goal for every water user.

As you know, your district covers a lot of territory with many rights from numerous sources. It is a big challenge to manage water rights on that scale. Storage provides some relief but adds complexity to the mixture.

The Idaho Department of Water Resources (IDWR) supports your Watermaster in her efforts to manage this situation. Ideally we would have had more resources in recent years to help with training, measuring devices, delivery calls etc. Now that the Snake River Basin Adjudication (SRBA) is essentially behind us, IDWR Western Region staff can focus more on supporting a number of water districts, including yours.

One purpose of the SRBA was to provide some level of certainty regarding water right owners and help all of us deal with current and future water uses. IDWR hopes to work with you to determine how we can best do that for your district. Of course, this will not be easy and will take some time, probably years. Funding for more measuring devices and other water management tools will be a challenge.

I think IDWR can help facilitate this process by working closely with you and other interested participants. I look forward to talking with you about this at the upcoming water district meeting. A good start would be to develop a plan and authorize a working group to get started along these lines.

Best Regards,

Steve Lester
Interim Western Region Manager

Enclosure: Distribution List

SCANNED
MAY 19 2015

TYLER AMANO - ADV comm?
NO ADDRESS!

WEISER RIVER WATER DISTRICT #67 DISTRIBUTION LIST

OFFICERS

VERNON LOLLEY

JOHN SACHTJEN

TERRY HORTON
2574 SCHOOL RD
MIDVALE ID 83645-5044

WATERMASTER

BRANDI HORTON
2297 SNAPP LN
MIDVALE ID 83645-5005

ADVISORY COMMITTEE

ALVIN YANTIS
2235 MIDDLE FORK RD
COUNCIL ID 83612-5247

RANDY NOAH
2874 WARFIELD RD
CAMBRIDGE ID 83610-5104

JOHN SACHTJEN
2757 BURTON LN
CAMBRIDGE ID 83610-5171

WENDELL WALKER
1721 COVE RD
WEISER ID 83672-5345

HARMON HORTON
2574 SCHOOL RD
MIDVALE ID 83645-5044

PAUL STRIKER
1790 STRIKER LN
WEISER ID 83672-5569

VERNON LOLLEY
732 HALE RD
WEISER ID 83672-5136

TYLER AMANO
1160 INDIANHEAD RD
WEISER ID 83672-5052

OTHERS

JAY EDWARDS
WEISER IRRIGATION DISTRICT
PO BOX 591
WEISER ID 83672-0591

SCANNED
MAY 19

State of Idaho
DEPARTMENT OF WATER RESOURCES
Western Region, 2735 Airport Way, Boise, Idaho 83705-5082
PHONE: (208) 334-2190 FAX: (208) 334-2348 www.idwr.idaho.gov

C.L. "BUTCH" OTTER, Governor **GARY SPACKMAN, Director**

January 12, 2015

To: Distribution List

Re: Weiser River Water District #67

Dear Interested Parties:

I want to send you this letter before the annual meeting early next month. Last year included considerable discussion about water delivery in your water district. There are some concerns and questions along those lines regarding natural flow and storage rights, priority calls, curtailments and so forth. I understand some people in your area have benefited by installing improved measuring devices and implementing other management methods to improve beneficial use under their water rights. I imagine everyone would agree that is a worthwhile goal for every water user.

As you know, your district covers a lot of territory with many rights from numerous sources. It is a big challenge to manage water rights on that scale. Storage provides some relief but adds complexity to the mixture.

The Idaho Department of Water Resources (IDWR) supports your Watermaster in her efforts to manage this situation. Ideally we would have had more resources in recent years to help with training, measuring devices, delivery calls etc. Now that the Snake River Basin Adjudication (SRBA) is essentially behind us, IDWR Western Region staff can focus more on supporting a number of water districts, including yours.

One purpose of the SRBA was to provide some level of certainty regarding water right owners and help all of us deal with current and future water uses. IDWR hopes to work with you to determine how we can best do that for your district. Of course, this will not be easy and will take some time, probably years. Funding for more measuring devices and other water management tools will be a challenge.

I think IDWR can help facilitate this process by working closely with you and other interested participants. I look forward to talking with you about this at the upcoming water district meeting. A good start would be to develop a plan and authorize a working group to get started along these lines.

Best Regards,

Steve Lester
Interim Western Region Manager

Enclosure: Distribution List

SCANNED
MAY 19 2015

WEISER RIVER WATER DISTRICT #67 DISTRICT LIST

OFFICERS

VERNON LOLLEY

JOHN SACHTJEN

TERRY HORTON
2574 SCHOOL RD
MIDVALE ID 83645-5044

WATERMASTER

BRANDI HORTON
2297 SNAPP LN
MIDVALE ID 83645-5005

ADVISORY COMMITTEE

ALVIN YANTIS
2235 MIDDLE FORK RD
COUNCIL ID 83612-5247

RANDY NOAH
2874 WARFIELD RD
CAMBRIDGE ID 83610-5104

JOHN SACHTJEN
2757 BURTON LN
CAMBRIDGE ID 83610-5171

WENDELL WALKER
1721 COVE RD
WEISER ID 83672-5345

HARMON HORTON
2574 SCHOOL RD
MIDVALE ID 83645-5044

PAUL STRIKER
1790 STRIKER LN
WEISER ID 83672-5569

VERNON LOLLEY
732 HALE RD
WEISER ID 83672-5136

TYLER AMANO
1160 INDIANHEAD RD
WEISER ID 83672-5052

OTHERS

JAY EDWARDS
WEISER IRRIGATION DISTRICT
PO BOX 591
WEISER ID 83672-0591

SCANNED
MAY 19 20

State of Idaho
DEPARTMENT OF WATER RESOURCES
Western Region, 2735 Airport Way, Boise, Idaho 83705-5082
PHONE: (208) 334-2190 FAX: (208) 334-2348 www.idwr.idaho.gov

C.L. "BUTCH" OTTER, Governor GARY SPACKMAN, Director

January 12, 2015

To: Distribution List

Re: Weiser River Water District #67

Dear Interested Parties:

I want to send you this letter before the annual meeting early next month. Last year included considerable discussion about water delivery in your water district. There are some concerns and questions along those lines regarding natural flow and storage rights, priority calls, curtailments and so forth. I understand some people in your area have benefited by installing improved measuring devices and implementing other management methods to improve beneficial use under their water rights. I imagine everyone would agree that is a worthwhile goal for every water user.

As you know, your district covers a lot of territory with many rights from numerous sources. It is a big challenge to manage water rights on that scale. Storage provides some relief but adds complexity to the mixture.

The Idaho Department of Water Resources (IDWR) supports your Watermaster in her efforts to manage this situation. Ideally we would have had more resources in recent years to help with training, measuring devices, delivery calls etc. Now that the Snake River Basin Adjudication (SRBA) is essentially behind us, IDWR Western Region staff can focus more on supporting a number of water districts, including yours.

One purpose of the SRBA was to provide some level of certainty regarding water right owners and help all of us deal with current and future water uses. IDWR hopes to work with you to determine how we can best do that for your district. Of course, this will not be easy and will take some time, probably years. Funding for more measuring devices and other water management tools will be a challenge.

I think IDWR can help facilitate this process by working closely with you and other interested participants. I look forward to talking with you about this at the upcoming water district meeting. A good start would be to develop a plan and authorize a working group to get started along these lines.

Best Regards,

Steve Lester
Interim Western Region Manager

Enclosure: Distribution List

SCANNED
MAY 19 2015

WEISER RIVER WATER DISTRICT #67 DISTRIBUTION LIST

OFFICERS

VERNON LOLLEY

JOHN SACHTJEN

TERRY HORTON
2574 SCHOOL RD
MIDVALE ID 83645-5044

WATERMASTER

BRANDI HORTON
2297 SNAPP LN
MIDVALE ID 83645-5005

ADVISORY COMMITTEE

ALVIN YANTIS
2235 MIDDLE FORK RD
COUNCIL ID 83612-5247

RANDY NOAH
2874 WARFIELD RD
CAMBRIDGE ID 83610-5104

JOHN SACHTJEN
2757 BURTON LN
CAMBRIDGE ID 83610-5171

WENDELL WALKER
1721 COVE RD
WEISER ID 83672-5345

HARMON HORTON
2574 SCHOOL RD
MIDVALE ID 83645-5044

PAUL STRIKER
1790 STRIKER LN
WEISER ID 83672-5569

VERNON LOLLEY
732 HALE RD
WEISER ID 83672-5136

TYLER AMANO
1160 INDIANHEAD RD
WEISER ID 83672-5052

OTHERS

JAY EDWARDS
WEISER IRRIGATION DISTRICT
PO BOX 591
WEISER ID 83672-0591

State of Idaho
DEPARTMENT OF WATER RESOURCES
Western Region, 2735 Airport Way, Boise, Idaho 83705-5082
PHONE: (208) 334-2190 FAX: (208) 334-2348 www.idwr.idaho.gov

C.L. "BUTCH" OTTER, Governor GARY SPACKMAN, Director

January 12, 2015

To: Distribution List

Re: Weiser River Water District #67

Dear Interested Parties:

I want to send you this letter before the annual meeting early next month. Last year included considerable discussion about water delivery in your water district. There are some concerns and questions along those lines regarding natural flow and storage rights, priority calls, curtailments and so forth. I understand some people in your area have benefited by installing improved measuring devices and implementing other management methods to improve beneficial use under their water rights. I imagine everyone would agree that is a worthwhile goal for every water user.

As you know, your district covers a lot of territory with many rights from numerous sources. It is a big challenge to manage water rights on that scale. Storage provides some relief but adds complexity to the mixture.

The Idaho Department of Water Resources (IDWR) supports your Watermaster in her efforts to manage this situation. Ideally we would have had more resources in recent years to help with training, measuring devices, delivery calls etc. Now that the Snake River Basin Adjudication (SRBA) is essentially behind us, IDWR Western Region staff can focus more on supporting a number of water districts, including yours.

One purpose of the SRBA was to provide some level of certainty regarding water right owners and help all of us deal with current and future water uses. IDWR hopes to work with you to determine how we can best do that for your district. Of course, this will not be easy and will take some time, probably years. Funding for more measuring devices and other water management tools will be a challenge.

I think IDWR can help facilitate this process by working closely with you and other interested participants. I look forward to talking with you about this at the upcoming water district meeting. A good start would be to develop a plan and authorize a working group to get started along these lines.

Best Regards,

Steve Lester
Interim Western Region Manager

Enclosure: Distribution List

SCANNED
MAY

WEISER RIVER WATER DISTRICT #67 DISTRIBUTION LIST

OFFICERS

VERNON LOLLEY

JOHN SACHTJEN

working group ... + 2 more?

TERRY HORTON
2574 SCHOOL RD
MIDVALE ID 83645-5044

WATERMASTER

BRANDI HORTON
2297 SNAPP LN
MIDVALE ID 83645-5005

ADVISORY COMMITTEE

ALVIN YANTIS
2235 MIDDLE FORK RD
COUNCIL ID 83612-5247

RANDY NOAH
2874 WARFIELD RD
CAMBRIDGE ID 83610-5104

JOHN SACHTJEN
2757 BURTON LN
CAMBRIDGE ID 83610-5171

WENDELL WALKER
1721 COVE RD
WEISER ID 83672-5345

HARMON HORTON
2574 SCHOOL RD
MIDVALE ID 83645-5044

PAUL STRIKER
1790 STRIKER LN
WEISER ID 83672-5569

VERNON LOLLEY
732 HALE RD
WEISER ID 83672-5136

TYLER AMANO
1160 INDIANHEAD RD
WEISER ID 83672-5052

OTHERS

JAY EDWARDS
WEISER IRRIGATION DISTRICT
PO BOX 591
WEISER ID 83672-0591

WD 67 ACCOUNTING PROGRAM

Do 3/16 Notes

8/19/2014 Meeting, SO

Sean V, Liz C. & new staff member, Matt A., JFW, Angie & SL

Set framework for bringing Weiser into watermaster accounting program.

Do in phases, similar to other areas?

- Mainstem 1st
- 1+ key tribs next (Hornet Ck re meas. order, Pine Ck per meas. order, Rush Ck …?)
- Continue …

What data now available?

- Crane Creek Res thru lower end of river (Jacque Wray & Weiser Irr Dist?)
- Lost Valley Res
- Existing stream gages on mainstem
- Other

Funding

- BOR water smart grants? As in WD #2 etc., timing/other factors
- IWRB
- Other

Steve Baker's WM data program (on website?), will this help?

If lower Weiser working ok, what benefits found, what has worked or not worked?

Discussions to get going

- WM ✓
- Then WM & Adv Comm ✓
- Then annual water district meeting ✓ } good Results 2/2015
- Liz &/or WM 65 talk to folks, what's working elsewhere, what not, benefits of accounting etc.

Have outline/framework ready along these lines so can present to users more successfully, not just us telling them what to do

- **Start w/ Map** – Linda Davis group? So can continue with project as evolves
  - Mainstem Weiser + main forks(s)
  - PODs (and wr table for those)
  - Existing stream gages
  - Note main ditch companies
  - Show Lost Valley & Crane Ck reservoirs (also af storage)
  - Differentiate upper & lower Weiser areas
  - Show proposed Galloway POD

- date deliverable
  1st draft
  2nd draft

- 1st RR/irrig call(s) by when?
- Determine sites on river for gages + Lo Valley
- when delivery left!

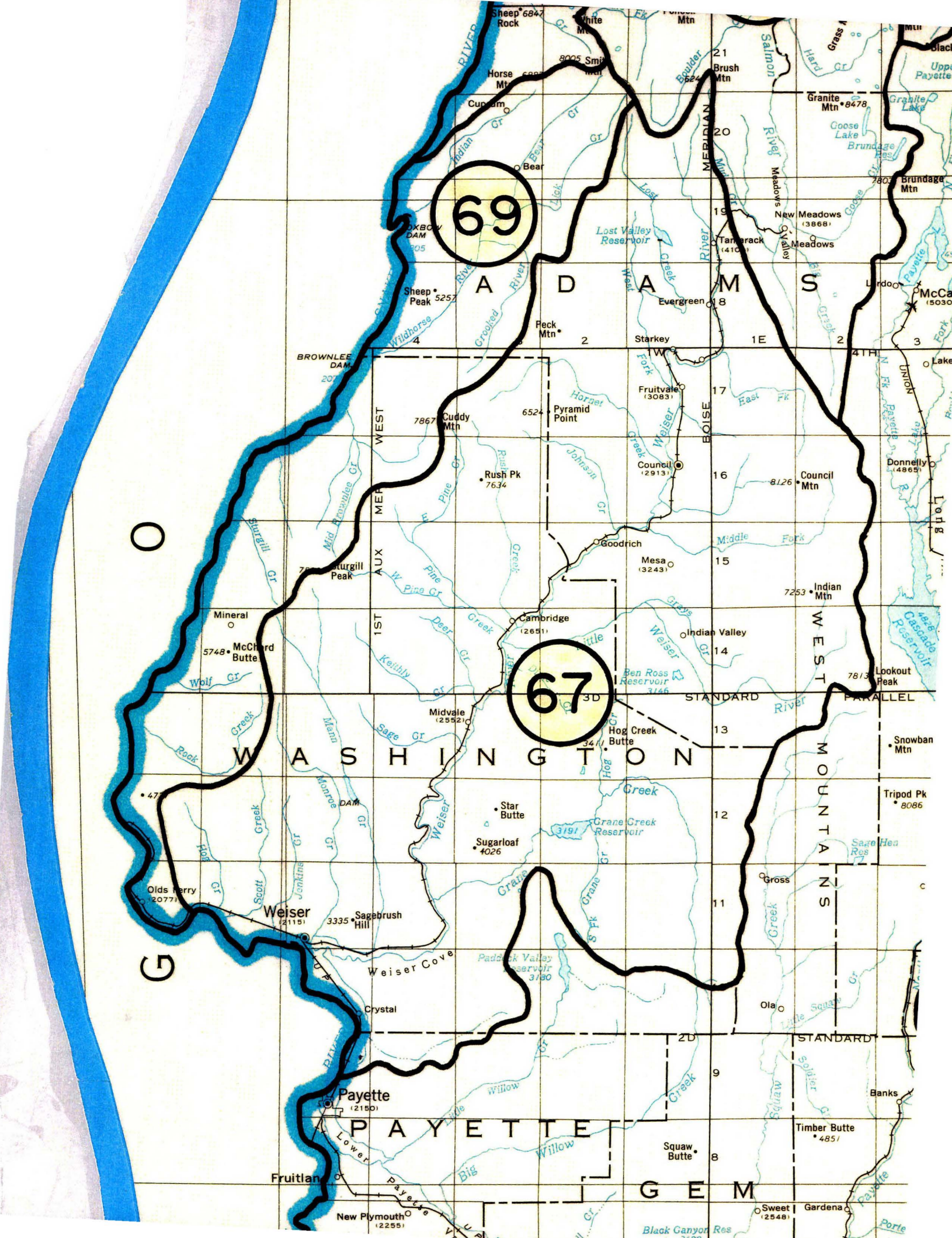
69
67
ADAMS
WASHINGTON
PAYETTE
GEM
OWYHEE
BOISE MERIDIAN
1ST AUX MER
WEST
STANDARD PARALLEL
UNION
Sheep Rock 6847
Horse Mtn
Cuprum
Bear
Brush Mtn
Granite Mtn 8478
Brundage Mtn
New Meadows (3868)
Tamarack (4100)
Meadows
Lost Valley Reservoir
OXBOW DAM
Sheep Peak 5257
Peck Mtn
Evergreen
Starkey
Lardo
McCall (5030)
BROWNLEE DAM
Fruitvale (3083)
Cuddy Mtn 7867
Pyramid Point 6524
Council (2913)
Rush Pk 7634
Council Mtn 8126
Donnelly (4865)
Goodrich
Mesa (3243)
Indian Mtn 7253
Sturgill Peak
Mineral
McChord Butte 5748
Cambridge (2651)
Indian Valley
Lookout Peak 7813
Ben Ross Reservoir 3146
Midvale (2552)
Hog Creek Butte 3411
Snowban Mtn
Tripod Pk 8086
Star Butte
Sugarloaf 4026
Crane Creek Reservoir 3191
Sage Hen Res
Gross
Olds Ferry (2077)
Weiser (2115)
Sagebrush Hill 3335
Weiser Cove
Paddock Valley Reservoir 3180
Crystal
Ola
Payette (2150)
Banks
Timber Butte 4851
Squaw Butte
Fruitland
New Plymouth (2255)
Sweet (2548)
Gardena
Black Canyon Res
Lake
Lodge
Grass Valley
Granite Lake
Coose Lake
Brundage Res
Cascade Reservoir 4826
Boulder
Salmon River
Hard Cr
Indian Cr
Bear Cr
Lick Cr
Lost Cr
Meadows Valley Cr
Goose Cr
Wildhorse River
Crooked River
West Fork
Hornet Cr
East Fk
Weiser River
Johnson Cr
Pine Cr
W Pine Cr
Mid Brownlee Cr
Sturgill Cr
Deer Creek
Keithly Cr
Greys Cr
Little Weiser
Middle Fork
Wolf Cr
Rock Creek
Mann Creek
Sage Cr
Hog Cr
Monroe Creek
Scott Cr
Jenkins Cr
Crane Cr
S Fk Crane Cr
Willow Creek
Little Willow Cr
Big Willow Cr
Squaw Cr
Soldier Cr
Little Squaw Cr
Lower Payette
Payette River
N Fk Payette
Porte
Lake
Fk
Creek
Cr
River
Res
Reservoir
Mtn
Butte
Pk
Hill
Point
Valley
Meadows
Ferry
Plymouth
Fruitland
Gardena
Sweet
Banks
Ola
Gross
Council
Cambridge
Midvale
Weiser
Starkey
Evergreen
Meadows
Lardo
Donnelly
Goodrich
Mesa
Indian Valley
Crystal
Payette
Fruitvale
Brundage Mtn
Granite Mtn
Brush Mtn
Sheep Rock
Horse Mtn
Cuprum
Bear
Peck Mtn
Starkey
Fruitvale
Cuddy Mtn
Pyramid Point
Council
Rush Pk
Council Mtn
Donnelly
Goodrich
Mesa
Indian Mtn
Sturgill Peak
Mineral
McChord Butte
Cambridge
Indian Valley
Lookout Peak
Midvale
Hog Creek Butte
Snowban Mtn
Tripod Pk
Star Butte
Sugarloaf
Gross
Olds Ferry
Weiser
Sagebrush Hill
Crystal
Ola
Payette
Banks
Timber Butte
Squaw Butte
Fruitland
New Plymouth
Sweet
Gardena
Lake
Lodge
Grass Valley
Granite Lake
Coose Lake
Brundage Res
Cascade Reservoir
Boulder
Salmon River
Hard Cr
Indian Cr
Bear Cr
Lick Cr
Lost Cr
Meadows Valley Cr
Goose Cr
Wildhorse River
Crooked River
West Fork
Hornet Cr
East Fk
Weiser River
Johnson Cr
Pine Cr
W Pine Cr
Mid Brownlee Cr
Sturgill Cr
Deer Creek
Keithly Cr
Greys Cr
Little Weiser
Middle Fork
Wolf Cr
Rock Creek
Mann Creek
Sage Cr
Hog Cr
Monroe Creek
Scott Cr
Jenkins Cr
Crane Cr
S Fk Crane Cr
Willow Creek
Little Willow Cr
Big Willow Cr
Squaw Cr
Soldier Cr
Little Squaw Cr
Lower Payette
Payette River
N Fk Payette
Porte
Lake
Fk
Creek
Cr
River
Res
Reservoir
Mtn
Butte
Pk
Hill
Point
Valley
Meadows
Ferry
Plymouth
Fruitland
Gardena
Sweet
Banks
Ola
Gross
Council
Cambridge
Midvale
Weiser
Starkey
Evergreen
Meadows
Lardo
Donnelly
Goodrich
Mesa
Indian Valley
Crystal
Payette
Fruitvale

5 color FEMA map?

< 1890

1890 - 1910

1911 - 1940

1941 - 1970

≥ 1971

5 min. w/ to GIS Extinsky Atlantic

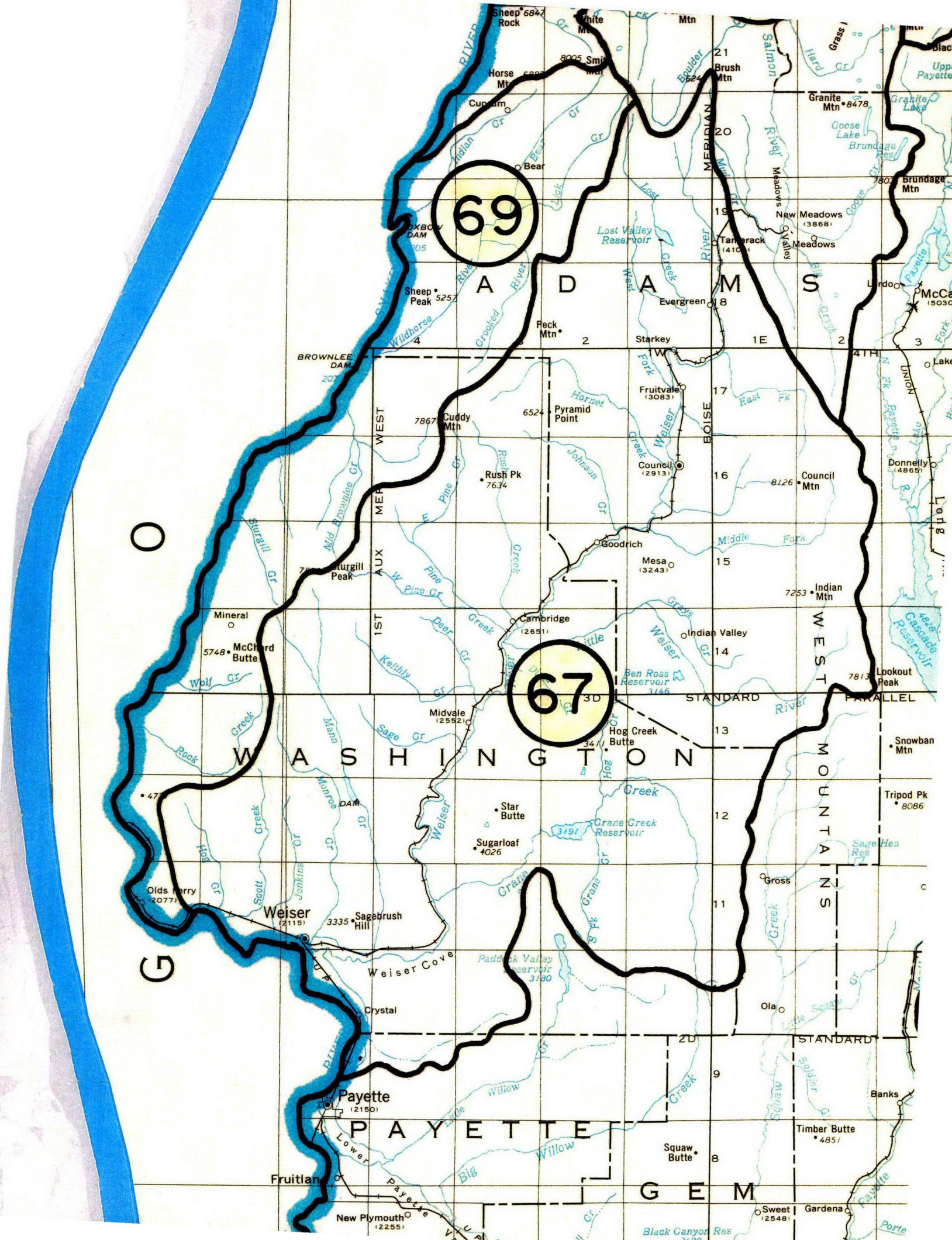
69
67
ADAMS
WASHINGTON
PAYETTE
GEM
OWYHEE
BOISE MERIDIAN
1ST AUX MER
WEST
STANDARD PARALLEL
Sheep Rock 6847
Horse Mt
Cuprum
Bear
Indian Cr
Bear Gr
Lick Gr
Lost Gr
Boulder 6624
Brush Mtn
Salmon River
Meadows River
Granite Mtn 8478
Granite Lake
Goose Lake
Brundage Res
Brundage Mtn
New Meadows (3868)
Meadows Valley
Tamarack (410)
Lost Valley Reservoir
OXBOW DAM
Sheep Peak 5257
Wildhorse River
Crooked River
Peck Mtn
Evergreen
Starkey
Lardo
McCall (5030)
BROWNLEE DAM
Fruitvale (3083)
Pyramid Point 6524
Cuddy Mtn 7867
Hornet Gr
Weiser River
East Fk
Johnson Gr
Council (2913)
Rush Pk 7634
Pine Gr
Mid Brownlee Gr
Sturgill Gr
Sturgill Peak
Council Mtn 8126
Donnelly (4865)
Goodrich
Mesa (3243)
Middle Fork
Indian Mtn 7253
Mineral
McChord Butte 5748
Cambridge (2651)
Deer Creek
Keithly Gr
Indian Valley
Grays Gr
Ben Ross Reservoir 3146
Cascade Reservoir 4828
Lookout Peak 7813
Wolf Gr
Midvale (2552)
Hog Creek Butte 3411
Rock Creek
Mann Creek
Sage Gr
Snowban Mtn
Tripod Pk 8086
Star Butte
Sugarloaf 4026
Crane Creek Reservoir 3191
Monroe Gr
Hog Gr
Scott Gr
Jenkins Gr
Olds Ferry (2077)
Weiser (2115)
Sagebrush Hill 3335
Gross
Weiser Cove
Paddock Valley Reservoir 3180
Crystal
Ola
Payette (2150)
Willow Creek
Banks
Timber Butte 4851
Squaw Butte
Fruitland
Lower Payette
New Plymouth (2255)
Sweet (2548)
Gardena
Black Canyon Res

Water Dist[illegible]t 61D - Little Canyo[illegible]Creek PODs

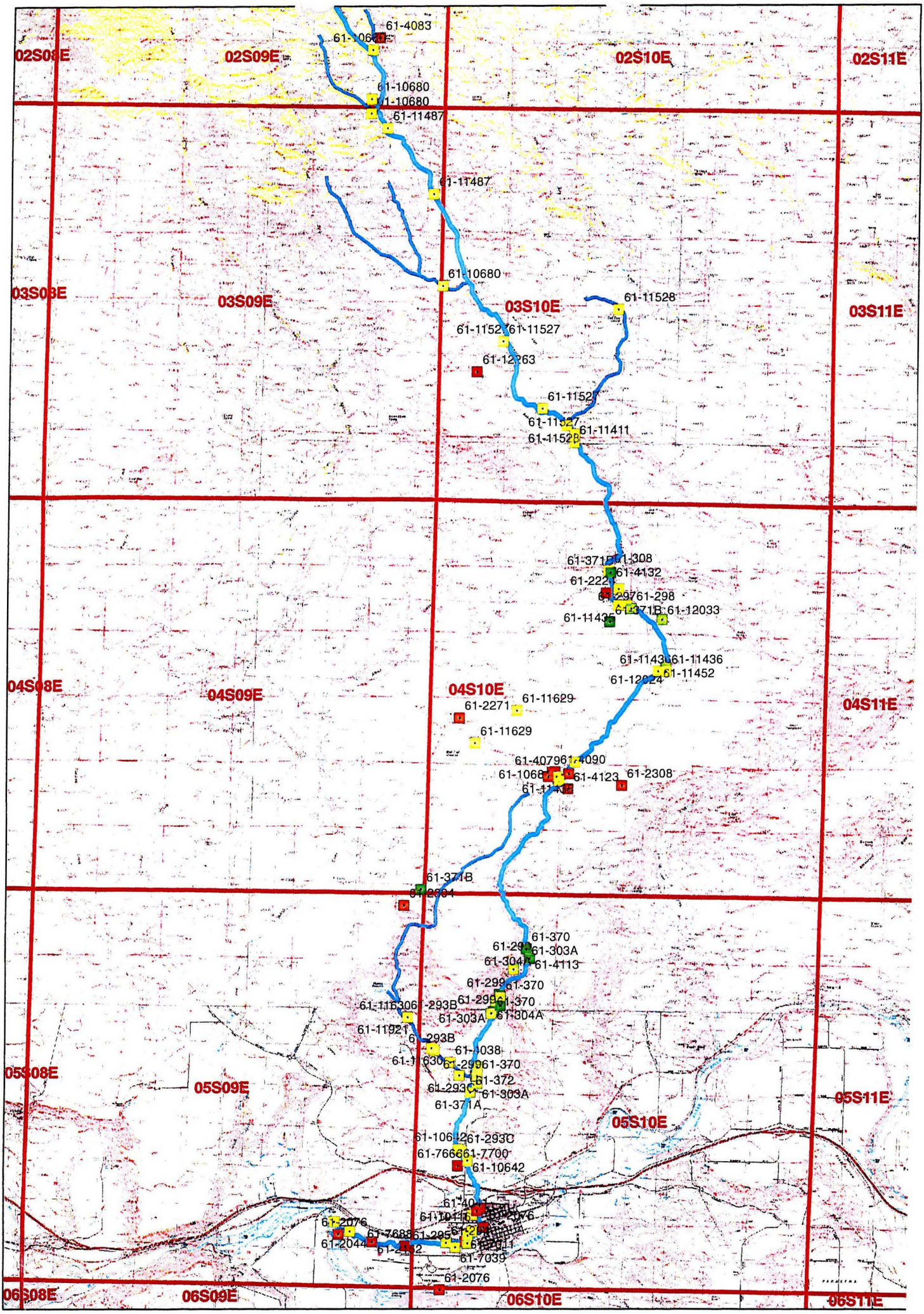

- Weiser River only
- Triple Duo only
- generally in Rights

- 12/2014 list
- ~~e~~ N/water district

1888 thru 1994

Basin	Sequence	Water Right Type	Right ID	Source	Priority Date	Twp	Rge	Sec	QQQ	Gov Lot	Div Rate(cfs)	Vol(af)	Total Acres	Acre Limit	Water Use(s)	Current Owner(s)
67	8	Water Right	591957	WEISER RIVER	5/1/1868	11N	04W	35	NENE		2		9489		IRRIGATION	WEISER IRRIGATION DISTRICT
67	7	Water Right	594869	WEISER RIVER	9/1/1880	10N	05W	1	NWSW		9		925		IRRIGATION	EAST WEISER IRRIG DISTRICT; WEISER CITY DITCH & IRRIG CO
67	29	Water Right	576387	WEISER RIVER	7/4/1882	14N	02W	6	SWNW	5	2		160		IRRIGATION	SACHTJEN, JOHN V
67	14619	Water Right	598684	WEISER RIVER	7/4/1882	14N	02W	6	NWSWNW	5	0.083		10	6.6	IRRIGATION	JONES, ALAN L
67	14843	Water Right	612082	WEISER RIVER	7/4/1882	14N	02W	6	SWNW		0.04		2		IRRIGATION	CAWYER, JANICE; CAWYER, RICHARD
67	14996	Water Right	622606	WEISER RIVER	7/4/1882	14N	02W	6	NWSWNW	5	0.13		18.5	10.2	IRRIGATION	WESTFALL, SHIRLEY A
67	14997	Water Right	622607	WEISER RIVER	7/4/1882	14N	02W	6	NWSWNW	5	0.24		35.1	19.4	IRRIGATION	JOHNSON, DEBRA J; JOHNSON, STEVEN L
67	26B	Water Right	576326	WEISER RIVER	7/4/1882	14N	02W	6	NWSWNW		0.121		17.2	9.7	IRRIGATION	DANIELSON, JOHN G G
67	26C	Water Right	576329	WEISER RIVER	7/4/1882	14N	02W	6	SWNW	5	0.198		35.8	15.8	IRRIGATION	BARTON RANCH INC
67	26D	Water Right	576331	WEISER RIVER	7/4/1882	14N	02W	6	NWSWNW	5	0.083		10	6.6	IRRIGATION	BRAUN, ROY G
67	26E	Water Right	576340	WEISER RIVER	7/4/1882	14N	03W	10	NESE		0.183		44	20	IRRIGATION	JAEGER, KRISTEN D; JAEGER, RONALD E
67	26F	Water Right	576347	WEISER RIVER	7/4/1882	14N	02W	6	SWNW	5	0.165		19	13.2	IRRIGATION	BRANDT, DENNIS; BRANDT, RUBY
67	26G	Water Right	576357	WEISER RIVER	7/4/1882	14N	02W	6	SWNW	5	0.158		75.7	12.4	IRRIGATION	MINK LAND & LIVESTOCK CO
67	28A	Water Right	576366	WEISER RIVER	7/4/1882	14N	02W	6	SWNW	5	1.94		155		IRRIGATION	BARTON RANCH INC
67	28B	Water Right	576367	WEISER RIVER	7/4/1882	14N	02W	6	SWNW	5	0.006		0.5		IRRIGATION	STUART , WILLIAM R; WORLE, JUDITH K
67	30A	Water Right	576388	WEISER RIVER	7/4/1882	14N	02W	6	SWNW	5	2		160		IRRIGATION	SACHTJEN, JOHN V
67	30B	Water Right	576390	WEISER RIVER	7/4/1882	14N	02W	6	NWSWNW	5	0.375		30		IRRIGATION	CAWARD, DONALD E; LEACHMAN, GREGG; et al
67	30C	Water Right	576464	WEISER RIVER	7/4/1882	14N	02W	6	SWNW		0.925		141	74	IRRIGATION	MINK LAND & LIVESTOCK CO
67	23	Water Right	579301	WEISER RIVER	7/7/1883	14N	03W	22	SESW		20		3094	1600	IRRIGATION	MIDDLE VALLEY DITCH CORP
67	9	Water Right	591961	WEISER RIVER	8/29/1883	11N	04W	35	NENE		30		9489		IRRIGATION	WEISER IRRIGATION DISTRICT
67	14280	Water Right	592624	WEISER RIVER	5/6/1884	15N	02W	16	SESESW		0.5		40		IRRIGATION	FOX, JANET M; FOX, MIKE E
67	14281	Water Right	592625	WEISER RIVER	5/6/1884	15N	02W	16	SESESW		0.5		40		IRRIGATION	CHE ENTERPRISES INC
67	14736	Water Right	601722	WEISER RIVER	5/6/1884	15N	02W	31	SENENE		0.93		74.5		IRRIGATION	NOAH, KATHRYN A; NOAH, RANDY E
67	14737	Water Right	601724	WEISER RIVER	5/6/1884	15N	02W	31	SENENE		0.07		5.5		IRRIGATION	KENT, KAREN L; KENT, RONALD L
67	34E	Water Right	576520	WEISER RIVER	5/6/1884	15N	02W	16	SESESW		0.5		40		IRRIGATION	BARTON RANCH INC
67	35A	Water Right	605363	WEISER RIVER	5/6/1884	14N	02W	6	NWNWNW	4	0.46		36.8		IRRIGATION	NOLAN, JOHN D; NOLAN, REBECCA A
67	35B	Water Right	576521	WEISER RIVER	5/6/1884	14N	02W	6	NWNWNW	4	0.04		2		IRRIGATION	YOST, DAVID H; YOST, DELORES J
67	31	Water Right	576477	WEISER RIVER	7/4/1886	14N	02W	6	SWNW		0.2		15		IRRIGATION	TURNBULL, CAROL ORGAN; TURNBULL, ROBERT W
67	33	Water Right	576497	WEISER RIVER	7/4/1886	14N	02W	6	SWNW	5	1.8		144		IRRIGATION	BARTON RANCH INC
67	32A	Water Right	576479	WEISER RIVER	7/4/1886	14N	02W	6	SWNW	5	1		80		IRRIGATION	SACHTJEN, JOHN V
67	32C	Water Right	576482	WEISER RIVER	7/4/1886	15N	02W	31	NENE		0.4		73	30	IRRIGATION	NOAH, KATHRYN A; NOAH, RANDY E
67	32D	Water Right	576483	WEISER RIVER	7/4/1886	15N	02W	16	SESW		0.4		70	30	IRRIGATION	LARKIN, ALBERT; LARKIN, JOY
67	10	Water Right	591972	WEISER RIVER	5/1/1887	11N	04W	35	NENE		5		9489		IRRIGATION	WEISER IRRIGATION DISTRICT
67	13435	Water Right	591990	WEISER RIVER	6/1/1887	11N	04W	25	SWSENW		3.5		3313		IRRIGATION	SUNNYSIDE DITCH CO
67	24	Water Right	579302	WEISER RIVER	11/1/1887	14N	03W	22	SESW		14		3094	1120	IRRIGATION	MIDDLE VALLEY DITCH CORP
67	11	Water Right	591973	WEISER RIVER	5/1/1888	11N	04W	35	NENE		5		9489		IRRIGATION	WEISER IRRIGATION DISTRICT
67	12	Water Right	591974	WEISER RIVER	5/1/1889	11N	04W	35	NENE		6		9489		IRRIGATION	WEISER IRRIGATION DISTRICT
67	25	Water Right	579303	WEISER RIVER	5/1/1889	14N	03W	22	SESW		10		3094	800	IRRIGATION	MIDDLE VALLEY DITCH CORP
67	13442	Water Right	591991	WEISER RIVER	6/1/1889	11N	04W	25	SWSENW		1.7		3313		IRRIGATION	SUNNYSIDE DITCH CO
67	498	Water Right	603925	WEISER RIVER	5/1/1890	10N	05W	2	SWNWSW		0.78		166.4	62.4	IRRIGATION	ALDRICH, BRENDA; ALDRICH, WAYNE D
67	13B	Water Right	591975	WEISER RIVER	5/1/1890	11N	04W	35	NENE		4		9489		IRRIGATION	WEISER IRRIGATION DISTRICT
67	14	Water Right	591977	WEISER RIVER	5/1/1891	11N	04W	35	NENE		4		9489		IRRIGATION	WEISER IRRIGATION DISTRICT
67	15	Water Right	591978	WEISER RIVER	5/1/1892	11N	04W	35	NENE		3		9489		IRRIGATION	WEISER IRRIGATION DISTRICT
67	16	Water Right	591980	WEISER RIVER	5/1/1893	11N	04W	35	NENE		4		9489		IRRIGATION	WEISER IRRIGATION DISTRICT
67	17	Water Right	591982	WEISER RIVER	5/1/1894	11N	04W	35	NENE		3		9489		IRRIGATION	WEISER IRRIGATION DISTRICT
67	18	Water Right	591984	WEISER RIVER	5/1/1895	11N	04W	35	NENE		3		9489		IRRIGATION	WEISER IRRIGATION DISTRICT
67	19	Water Right	591985	WEISER RIVER	5/1/1896	11N	04W	35	NENE		3		9489		IRRIGATION	WEISER IRRIGATION DISTRICT
67	20	Water Right	591986	WEISER RIVER	5/1/1897	11N	04W	35	NENE		3		9489		IRRIGATION	WEISER IRRIGATION DISTRICT
67	21	Water Right	565296	WEISER RIVER	5/1/1898	11N	04W	35	NENE		5		9489		IRRIGATION	WEISER IRRIGATION DISTRICT

67	3	Water Right	584176	WEISER RIVER	5/1/1899	11N	04W	25	SWSENW		2	3313		IRRIGATION	SUNNYSIDE DITCH CO
67	4	Water Right	568207	WEISER RIVER	5/1/1900	11N	04W	25	SWSENW		8.72	3313		IRRIGATION	SUNNYSIDE DITCH CO
67	14620	Water Right	598679	WEISER RIVER	5/1/1902	14N	02W	6	NWSWNW	5	0.065	10	5.2	IRRIGATION	BRAUN, ROY G
67	14809	Water Right	609371	WEISER RIVER	5/1/1902	14N	02W	6	NESWNW	5	0.125	75.7	10	IRRIGATION, STOCKWATER	MINK LAND & LIVESTOCK CO
67	14998	Water Right	622608	WEISER RIVER	5/1/1902	14N	02W	6	NWSWNW	5	0.1	18.5	8.3	IRRIGATION	WESTFALL, SHIRLEY A
67	14999	Water Right	622609	WEISER RIVER	5/1/1902	14N	02W	6	NWSWNW	5	0.2	35.1	15.7	IRRIGATION	JOHNSON, DEBRA J; JOHNSON, STEVEN L
67	27B	Water Right	576359	WEISER RIVER	5/1/1902	14N	02W	6	NWSWNW	5	0.096	17.2	7.7	IRRIGATION	DANIELSON, LOIS
67	27C	Water Right	576360	WEISER RIVER	5/1/1902	14N	02W	6	SWNW	5	0.152	35.8	12.2	IRRIGATION	BARTON RANCH INC
67	27D	Water Right	576361	WEISER RIVER	5/1/1902	14N	02W	6	NWSWNW	5	0.065	10	5.2	IRRIGATION	JONES, ALAN L
67	27E	Water Right	576363	WEISER RIVER	5/1/1902	14N	03W	10	NESE		0.145	44	28	IRRIGATION	JAEGER, KRISTEN D; JAEGER, RONALD E
67	27F	Water Right	576365	WEISER RIVER	5/1/1902	14N	02W	6	SWNW	5	0.131	19	10.5	IRRIGATION	BRANDT, DENNIS; BRANDT, RUBY
67	22	Water Right	591987	WEISER RIVER	5/1/1904	11N	04W	35	NENE		40	9489		IRRIGATION	WEISER IRRIGATION DISTRICT
67	497	Water Right	578960	WEISER RIVER	6/1/1904	15N	02W	16	SESESW		1.2	225.3	96	IRRIGATION	CHE ENTERPRISES INC
67	238	Water Right	625222	WEISER RIVER	8/11/1906	14N	03W	10	SENE		0.2	16		IRRIGATION	HOBBS, DONALD E; HOBBS, JEAN S
67	240	Water Right	625223	WEISER RIVER	8/11/1906	14N	03W	10	SENE		0.04	16	3	IRRIGATION	HOBBS, DONALD E; HOBBS, JEAN S
67	658	Water Right	578972	WEISER RIVER	6/1/1910	15N	02W	16	SESESW		0.8	225.3	64	IRRIGATION	CHE ENTERPRISES INC
67	36	Water Right	576565	WEISER RIVER	8/27/1910	15N	02W	16	SESESW		1	80		IRRIGATION	CHE ENTERPRISES INC
67	37	Water Right	576566	WEISER RIVER	8/27/1910	15N	02W	31	SENENE		1	164.5	80	IRRIGATION	CHE ENTERPRISES INC
67	38	Water Right	576567	WEISER RIVER	3/25/1911	14N	02W	6	SWNW	5	0.82	65.6		IRRIGATION	MARTI, DENNIS; MARTI, RHONDA
67	14129	Water Right	635291	WEISER RIVER	12/31/1912	11N	05W	32	SWSW		3.81			MUNICIPAL	CITY OF WEISER
67	10538	Water Right	607790	WEISER RIVER	5/10/1918	14N	02W	6	NWSWNW	5	0.225	30		IRRIGATION, STOCKWATER	CAWARD, DONALD E; LEACHMAN, GREGG; et al
67	15000	Water Right	622611	WEISER RIVER	5/10/1918	14N	02W	6	NWSWNW	5	0.14	18.5		IRRIGATION	WESTFALL, SHIRLEY A
67	15001	Water Right	622612	WEISER RIVER	5/10/1918	14N	02W	6	NWSWNW	5	0.26	35.1		IRRIGATION	JOHNSON, DEBRA J; JOHNSON, STEVEN L
67	4523A	Water Right	592364	WEISER RIVER	5/10/1918	14N	02W	6	SWNW		3.2	225	156	IRRIGATION	TURNBULL, CAROL ORGAN; TURNBULL, ROBERT W
67	4523E	Water Right	598686	WEISER RIVER	5/10/1918	14N	02W	6	NWSWNW	5	0.15	20		IRRIGATION	BRAUN, ROY G; JONES, ALAN L
67	4523F	Water Right	608250	WEISER RIVER	5/10/1918	14N	02W	6	SWNW	5	0.084	19		IRRIGATION	BRANDT, DENNIS; BRANDT, RUBY
67	4523G	Water Right	604564	WEISER RIVER	5/10/1918	14N	02W	6	SWNW		1.36	367		IRRIGATION	BARTON RANCH INC
67	4523H	Water Right	604675	WEISER RIVER	5/10/1918	14N	02W	6	SWNW	5	3	400		IRRIGATION	SACHTJEN, JOHN V
67	4250	Water Right	589273	WEISER RIVER	3/1/1919	11N	04W	35	NENE		16	809		IRRIGATION	INSTITUTE CANAL CO INC
67	4434	Water Right	579304	WEISER RIVER	6/1/1921	14N	03W	22	NESESW		32	3094		IRRIGATION	MIDDLE VALLEY DITCH CORP
67	4415	Water Right	591955	WEISER RIVER	4/1/1922	11N	04W	25	SWSENW		32	3313		IRRIGATION	SUNNYSIDE DITCH CO
67	2164A	Water Right	574098	WEISER RIVER	8/15/1933	10N	04W	4	NENENE		2.36	118		IRRIGATION	SMITH LAND & LIVESTOCK CO
67	2164B	Water Right	574117	WEISER RIVER	8/15/1933	11N	04W	35	SWNENE		3.14	157		IRRIGATION	POLLARD SR, EDWARD L
67	14444	Water Right	593703	WEISER RIVER	8/16/1933	11N	04W	35	SWNENE		1	50		IRRIGATION	SMITH, CLYDE; SMITH, DAN C
67	14445	Water Right	598957	WEISER RIVER	8/16/1933	11N	04W	35	SWNENE		1.34	67		IRRIGATION	POLLARD SR, EDWARD L
67	12397	Water Right	412516	WEISER RIVER	6/28/1934	12N	04W	27	SENWNE		0.02			STOCKWATER	UNITED STATES OF AMERICA ACTING THROUGH
67	12398	Water Right	210320	WEISER RIVER	6/28/1934	12N	04W	22	NESENE		0.02			STOCKWATER	UNITED STATES OF AMERICA ACTING THROUGH
67	12404	Water Right	412520	WEISER RIVER	6/28/1934	12N	04W	27	SESENW		0.02			STOCKWATER	UNITED STATES OF AMERICA ACTING THROUGH
67	12405	Water Right	412521	WEISER RIVER	6/28/1934	12N	04W	28	SENWSE		0.02			STOCKWATER	UNITED STATES OF AMERICA ACTING THROUGH
67	12409	Water Right	207248	WEISER RIVER	6/28/1934	11N	04W	3	NESWNE		0.02			STOCKWATER	UNITED STATES OF AMERICA ACTING THROUGH
67	12411	Water Right	206480	WEISER RIVER	6/28/1934	11N	04W	14	NESWNW		0.02			STOCKWATER	UNITED STATES OF AMERICA ACTING THROUGH
67	12412	Water Right	206602	WEISER RIVER	6/28/1934	11N	04W	23	NENENW		0.02			STOCKWATER	UNITED STATES OF AMERICA ACTING THROUGH
67	12413	Water Right	412523	WEISER RIVER	6/28/1934	11N	04W	26	SESESE		0.02			STOCKWATER	UNITED STATES OF AMERICA ACTING THROUGH
67	12414	Water Right	206127	WEISER RIVER	6/28/1934	11N	04W	23	SWNWNE		0.02			STOCKWATER	UNITED STATES OF AMERICA ACTING THROUGH
67	12415	Water Right	206130	WEISER RIVER	6/28/1934	11N	04W	23	SWSENE		0.02			STOCKWATER	UNITED STATES OF AMERICA ACTING THROUGH
67	12418	Water Right	412524	WEISER RIVER	6/28/1934	11N	04W	25	SWSENW		0.02			STOCKWATER	UNITED STATES OF AMERICA ACTING THROUGH
67	12419	Water Right	205876	WEISER RIVER	6/28/1934	11N	04W	25	SWNWSW		0.02			STOCKWATER	UNITED STATES OF AMERICA ACTING THROUGH
67	12508	Water Right	412567	WEISER RIVER	6/28/1934	12N	04W	11	NESWNE		0.02			STOCKWATER	UNITED STATES OF AMERICA ACTING THROUGH
67	12509	Water Right	412568	WEISER RIVER	6/28/1934	12N	04W	11	SENWNW		0.02			STOCKWATER	UNITED STATES OF AMERICA ACTING THROUGH
67	12602	Water Right	412630	WEISER RIVER	6/28/1934	14N	03W	15	SWNWSW		0.02			STOCKWATER	UNITED STATES OF AMERICA ACTING THROUGH

67	2169A	Water Right	574208	WEISER RIVER	12/18/1936	11N	04W	35	NENE		0.56		28		IRRIGATION	GREG AMARAL LTD PENSION PLAN & TRUST
67	2169C	Water Right	574214	WEISER RIVER	12/18/1936	11N	04W	35	NENE		1		57	50	IRRIGATION	KELLEY, VAUGHN W
67	2169G	Water Right	574219	WEISER RIVER	12/18/1936	11N	04W	35	NENE		117.04		9489		IRRIGATION	WEISER IRRIGATION DISTRICT
67	2169H	Water Right	608260	WEISER RIVER	12/18/1936	11N	04W	35	NENE		1.4		55		IRRIGATION	SHIRTS, ROBERT A "BOB"; SHIRTS, RONALD W
67	2168B	Water Right	574206	WEISER RIVER	4/13/1937	11N	04W	35	NENE		1		9489	100	IRRIGATION	WEISER IRRIGATION DISTRICT
67	4564	Water Right	591989	WEISER RIVER	4/25/1942	11N	04W	25	SWSENW		16.08		3313		IRRIGATION	SUNNYSIDE DITCH CO
67	4159	Water Right	593117	WEISER RIVER	3/15/1943	15N	02W	31	SENENE		2.29		164.5		IRRIGATION	CHE ENTERPRISES INC
67	14353	Water Right	597511	WEISER RIVER	3/1/1947	11N	04W	35	SWNENE		1.48		74		IRRIGATION	POLLARD SR, EDWARD L
67	2199	Water Right	652623	WEISER RIVER	7/18/1950	10N	05W	3	SENW		0.76		62		IRRIGATION	THE GREG AMARALL PENSION PLAN & TRUST
67	2200	Water Right	574292	WEISER RIVER	9/19/1950	10N	05W	3	SWSENW		1.92		261		IRRIGATION	SCHOONHOVEN, DIANE M; SCHOONHOVEN, GARY S
67	2204	Water Right	574325	WEISER RIVER	7/11/1951	10N	05W	3	SWSENW		2.24		261		IRRIGATION	SCHOONHOVEN, DIANE M; SCHOONHOVEN, GARY S
67	11178	Water Right	587654	WEISER RIVER	7/12/1951	10N	05W	2	SWNWSW		2.55		166.4		IRRIGATION	ALDRICH, BRENDA; ALDRICH, WAYNE D
67	2212	Water Right	574378	WEISER RIVER	2/20/1952	15N	02W	16	SESESW		0.6		80		IRRIGATION	CHE ENTERPRISES INC
67	2213	Water Right	574380	WEISER RIVER	2/20/1952	15N	02W	16	SESESW		3.6		225.3		IRRIGATION	CHE ENTERPRISES INC
67	14738	Water Right	601730	WEISER RIVER	2/20/1952	15N	02W	31	NENE		0.56		74.5		IRRIGATION	NOAH, KATHRYN A; NOAH, RANDY E
67	14739	Water Right	601732	WEISER RIVER	2/20/1952	15N	02W	31	NENE		0.04		5.5		IRRIGATION	KENT, KAREN L; KENT, RONALD L
67	10899	Water Right	587711	WEISER RIVER	9/26/1952	10N	05W	2	NWSWSE		3.9		257		IRRIGATION	ROBERTS, LLOYD
67	4504	Water Right	587552	WEISER RIVER	12/18/1952	10N	05W	3	SWSENW		1.06		261		IRRIGATION	SCHOONHOVEN, DIANE M; SCHOONHOVEN, GARY S
67	4017	Water Right	223495	WEISER RIVER	10/21/1953	10N	05W	5	NENENE	1	0.56		28		IRRIGATION	DUVALL, JEANINE A; DUVALL, JOHN B
67	4412	Water Right	618046	WEISER RIVER	6/1/1954	11N	05W	32	SESW		0.4		20		IRRIGATION	CITY OF WEISER
67	14352	Water Right	597494	WEISER RIVER	9/3/1954	11N	04W	35	SWNENE		0.55		27.5		IRRIGATION	SYME, GREGORY C; SYME, RENATE
67	4019	Water Right	578573	WEISER RIVER	3/1/1957	10N	05W	4	NWNW	4	0.48		24		IRRIGATION	WELDON, BERNHARD L; WELDON, JENNIFER A
67	4150	Water Right	587586	WEISER RIVER	4/12/1957	10N	05W	2	NWSENW		3.43		171.3		IRRIGATION	GREG AMARAL LTD PENSION PLAN & TRUST
67	14621	Water Right	607997	WEISER RIVER	4/15/1957	11N	04W	35	NENE		26.15		9489	14000	IRRIGATION	WEISER IRRIGATION DISTRICT
67	4472	Water Right	585268	WEISER RIVER	6/1/1958	11N	05W	32	SWSE		0.73		36.5		IRRIGATION	ADAMS, ANGELA A; ADAMS, ROBERT D
67	10968	Water Right	608050	WEISER RIVER	3/1/1960	10N	05W	1	NWNWSW		25.72		925		IRRIGATION	EAST WEISER IRRIG DISTRICT; WEISER CITY DITCH & IRRIG CO
67	4092A	Water Right	593157	WEISER RIVER	5/15/1962	15N	02W	16	SESW		1		70		IRRIGATION, STOCKWATER	LARKIN, ALBERT; LARKIN, JOY
67	4092B	Water Right	593171	WEISER RIVER	5/15/1962	15N	02W	31	NENE		1.06		73		IRRIGATION, STOCKWATER	NOAH, KATHRYN A; NOAH, RANDY E
67	4532	Water Right	592365	WEISER RIVER	7/1/1963	14N	03W	11	SENENW		0.2		9		IRRIGATION	MANN, VICTOR L
67	4051	Water Right	585089	WEISER RIVER	3/15/1965	14N	02W	6	SWNW	5	1.26		63		IRRIGATION	MINK, JODIE L; MINK, JUSTIN C
67	14810	Water Right	609372	WEISER RIVER	3/15/1965	14N	02W	6	NWSWNW	5	1.23		75.7		IRRIGATION, STOCKWATER	MINK LAND & LIVESTOCK CO
67	2219	Water Right	574414	WEISER RIVER	12/2/1965	15N	02W	16	SESW		2.4	480	157	120	IRRIGATION	VOLLE, ELEANOR
67	14020	Water Right	585307	WEISER RIVER	4/20/1966	10N	05W	3	SWSENW		1.92		96		IRRIGATION	SCHOONHOVEN, DIANE M; SCHOONHOVEN, GARY S
67	4470	Water Right	646790	WEISER RIVER	6/1/1966	11N	04W	35	NENE		3.13		171.5		IRRIGATION	GREG AMARAL LTD PENSION PLAN & TRUST
67	2374	Water Right	575095	WEISER RIVER	1/4/1967	11n	04w	35	NENE		0.42	94.5	21		IRRIGATION	KERNER, LOLA DEANE; KERNER, MILTON
67	4512	Water Right	592483	WEISER RIVER	3/15/1967	14N	02W	6	SWNW		2.13		166.8		IRRIGATION, STOCKWATER	BARTON RANCH INC
67	2186	Water Right	574231	WEISER RIVER	5/6/1967	10N	05W	3	NESWNW		2.6	585	130		IRRIGATION	WILLIAMS, GLENN M
67	14076	Water Right	593730	WEISER RIVER	1/12/1968	11N	04W	33	SESENW		8.52		426		IRRIGATION	YOUNGBLOOD, BILL; YOUNGBLOOD, CAROL
67	14018	Water Right	587611	WEISER RIVER	4/29/1968	10N	05W	3	SWSENW		1.22		61		IRRIGATION	SCHOONHOVEN, DIANE M; SCHOONHOVEN, GARY S
67	4135A	Water Right	585244	WEISER RIVER	5/19/1971	11N	05W	32	SESESE		0.27		13.3		IRRIGATION	MICHAEL, RICHARD A; MICHAEL, SANDRA K
67	7102	Water Right	575498	WEISER RIVER	5/5/1972	13N	03W	17	SWSW		2	404	354.3	101	IRRIGATION	FAIRCHILD, DEAN D; FAIRCHILD, VELDA C
67	7154A	Water Right	575607	WEISER RIVER	7/20/1973	11N	04W	35	SWNENE		3.54	765.6	276		IRRIGATION	WOODS, C ROBERT
67	7154B	Water Right	575608	WEISER RIVER	7/20/1973	11N	04W	35	SWNENE		3.94	851.6	307		IRRIGATION	PANIKE, RODNEY C
67	7156	Water Right	575610	WEISER RIVER	8/8/1973	10N	04W	4	SENESW		1.38	311	69		IRRIGATION	SMITH LAND & LIVESTOCK CO
67	7167	Water Right	575614	WEISER RIVER	8/24/1973	14N	03W	34	SENW		1.45	400	100		IRRIGATION	FAIRCHILD, VIRGIL
67	7204	Water Right	575689	WEISER RIVER	10/29/1973	15N	02W	31	NENE		0.1	16.4	4		IRRIGATION, STOCKWATER	WILSON, JOE F
67	14365	Water Right	605226	WEISER RIVER	5/7/1974	13N	03W	5	SENE		0.76	368.3	99		IRRIGATION	JENSON, MARLISE
67	14788	Water Right	607841	WEISER RIVER	5/7/1974	13N	03W	5	SENE		0.14	70.7	19		IRRIGATION	BLENDU, BETTY M; BLENDU, RONALD D
67	14789	Water Right	607843	WEISER RIVER	5/7/1974	13N	03W	5	SENE		0.21	100.4	27		IRRIGATION	GRIFFIN, WILLIAM A
67	7238	Water Right	575697	WEISER RIVER	2/28/1975	10N	05W	3	NESWNW		0.8	180	40		IRRIGATION	WILLIAMS, GLENN M

67	7370	Water Right	577511	WEISER RIVER	2/12/1978	14N	03W	2	NESE	1.41	425.7	123	IRRIGATION	BUMGARNER, JAMES L; BUMGARNER, TIM
67	7374	Permit	74623	WEISER RIVER	2/27/1978	12N	04W	27	SESW	2.56		205	IRRIGATION	GRANDI, JEROME; GRANDI, JILL
67	7376	Water Right	620136	WEISER RIVER	3/14/1978	15N	02W	16	SESESW	9.4	3007.2	751.8	IRRIGATION	CAMBRIDGE DITCH CO
67	7396	Water Right	577478	WEISER RIVER	6/16/1978	13N	03W	19	NWNWSE	1.25		100	IRRIGATION	FAIRCHILD, DEAN D; FAIRCHILD, VELDA C
67	14728	Water Right	602781	WEISER RIVER	3/15/1982	15N	02W	16	SESESW	0.39		27.6	IRRIGATION	CHE ENTERPRISES INC
67	7590	App	74838	WEISER RIVER	7/9/1982	11N	04W	25	SWSW	7800		133460	IRRIGATION STORAGE, etc	IDAHO WATER RESOURCE BOARD
67	7965	Water Permit	84101	WEISER RIVER	6/3/1994	14N	03W	34	NWSWSE	1.88		94	IRRIGATION	SUTTON, DIXIE; SUTTON, THOMAS A

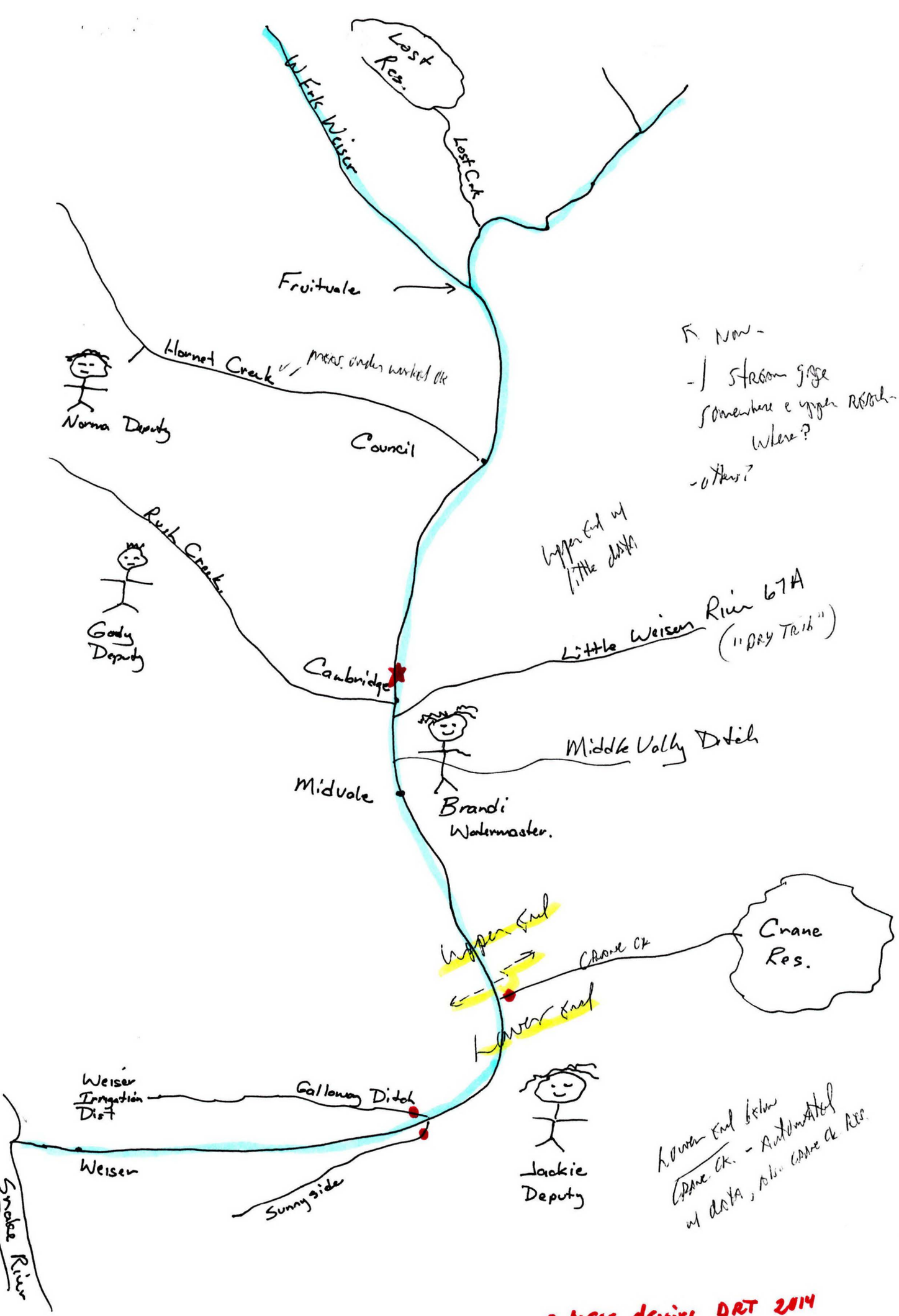

— Weiser Irrigation Dist.
Storage in Last & Crane Res.

Schematic drawn 8/19/2014 mtg. w/ S.C. staff

↑ Now -
- 1 stream gage somewhere upper Reach - where?
- others?

upper end of little ditch

Little Weiser River 67A ("DRY TRIB")

Lower End below Crane Ck. - Automated w/ data, also Crane Ck Res.

• MEAS. devices DRT 2014
- storage into river
- div out at 2 main canals

★ USGS gage ?
- 3/16/2015 update @ S.C. mtg.

Rachel,
Should this
be adelced to
2014 folder?

Watermaster
hand-delivered 3 of
6 deputy OATHs.
Others to be mailed in.
See file note & MAY 1
letter re deputies.
-JL

ELECTRONIC RECORDS

Deputy WM Jacque Werry

Crane Creek Reservoir & downstream

2014 Records

Oversized hard copy version available at Western Region Manager's office

- SR 2/2/2015 Annual WD Meeting

WATER DISTRICT MEETING NOTES
WEISER RIVER #67

Steve Lester February 2, 2015

I attended the annual meeting in Cambridge today. Attendance was good, "full house."

Results

Officers, WM, Advisory Committee – same.

Funding – Current balance is good, about 1.5 (?) times annual budget. It was suggested by 1 member that this is about the right cushion organizations should have.

Budget – Approved 50% increase to restore assessment to $0.90/acre (where it was several years ago). Will raise about an additional $12-13,000. Designate half for Watermaster raise and half to save for measuring equipment etc. fund. Also adopted $15 minimum if individual assessment is less than that (but this is not a minimum assessment per right owner?).

Oath & Certificate of Appointment – Deputy Watermasters have not been covered by this in past and should be. They will submit completed oaths to IDWR so we can issue certificates.

Discussion

I discussed recent work completed on lower ½ of system and how it starts the process of upgrading water management so people get more benefit from it. Said IDWR will try to help them by providing information and other tools, work more closely with Watermaster, help identify key sites for measurement etc. This will include site visit(s) with Watermaster to understand how delivery decisions are made and deliveries accomplished.

IDWR can facilitate this work starting this year, although we are experiencing significant staff turnover. Told them we will do our best to help.

Jay Edwards of Weiser Irrigation District discussed good results they got from installing modern measurement & telemetry devices, partly funded by IWRB. Installation, calibration etc. work done by Idaho Water Engineering (Tuthill et al). Includes real-time remote access to data.

This message was surprisingly well received. District voted to proceed with this work, suggesting a steering committee to work with Watermaster. Jay would be good candidate for that working group.

2016 meeting same schedule as 2015 for date, time and place.

Attached info received at meeting:
- CD electronic records
- Automated headgate report

Weiser Irrigation Automated Head Gate Project



Weiser River Soil Conservation District

& Weiser Irrigation District

S514

1 of 2

from Jay Edwards Weiser Irr Dist.
At Annual meeting 2/2/2015
-SL

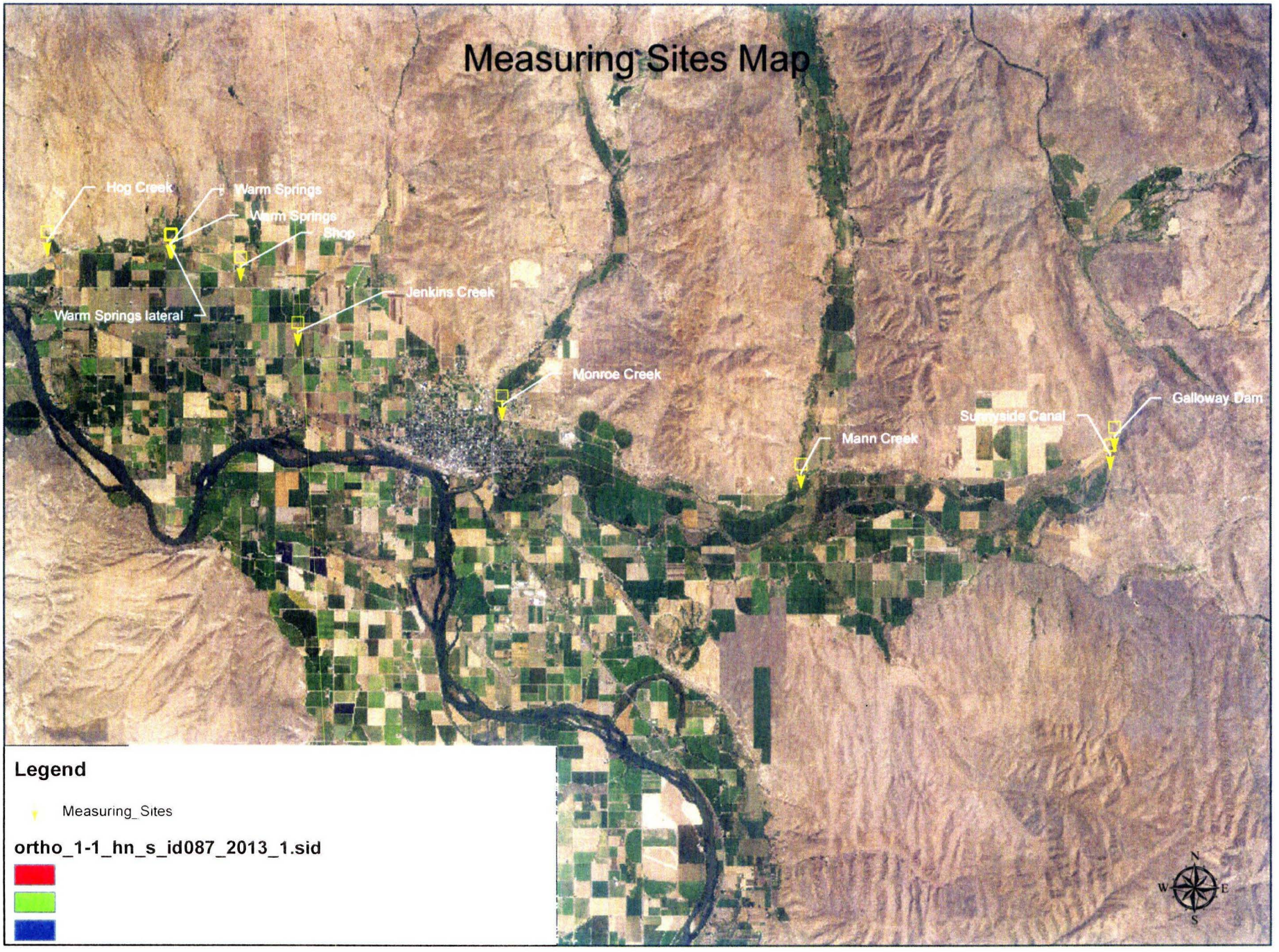
Measuring Sites Map
Hog Creek
Warm Springs
Warm Springs
Shop
Warm Springs lateral
Jenkins Creek
Monroe Creek
Sunnyside Canal
Galloway Dam
Mann Creek
Legend
Measuring_Sites
ortho_1-1_hn_s_id087_2013_1.sid
N
W
E
S
0
0 75
1 5
3
4 5
Miles

Galloway Canal Pictures



Before automation (notice the wheel that had to be turned manually to open or close the gates)



Installing Automation for the head gates



Installing Automation for the head g

Warm Springs Creek Pictures



Before installing automated head gates, stilling well installed and the power box is installed



Screw jack installed



Both screw jacks installed on both head gates

Monroe Creek Pictures



efore installing automated head gate (not the padlocked manual turning wheel, to raise and lower the gate)



The power housing box is installed and the head gate has been modified to allow for automation



Screw jacks, solar panel and antanna poles installed.

Jenkins Creek Pictures



Installing the screw jacks



Campbell Scientific technician is connecting the electronic components to the power sources



The power box is open. The backup battery is on the left.



Installation complete (shown from the back side)

Hogg Creek Pictures



Before installation of the stilling well



Digging the trench for the stilling well



Measuring device installed

Stilling Well Pictures













Repeater Pictures









Conclusion:

There will be more accurate accounting of consumption and an elimination of excess water in the irrigation delivery and return drain system. These practices will reduce the amount of pollutant loads going into the Weiser and Snake Rivers.

Partners:

- Weiser River Soil Conservation District
- Weiser Irrigation District
- Idaho Department of Environmental Quality
- Idaho Department of Agriculture
- City of Weiser
- Washington County
- Weiser River Watershed Advisory Group
- Natural Resource Conservation Service
- University of Idaho Extension Services

Preliminary

Prepared by Jacque Wray.

WEISER RIVER ADJUDICATED WATER DOWN RIVER FROM MOUTH OF CRANE CREEK

CURRENT 1/1/2014

EXAMPLE ONLY

Priority Date	Diversion Rate (cfs)	Inches	GALLOWAY DITCH: Weiser Irrigation District	E. Weiser Irr Dst/ Weiser City Ditch & Irr.	City of Weiser –	Institute Canal Co.	Smith Land & Livestock	Pollard Sr., Edward L.	Smith, Clyde; Smith Dan C.	Greg Amaral LTD Pension Plan and Trust	Vaughn Kelley	Shirts, Robert A. and Ronald W.	Syme, Gregory C; Syme, Renate	Kerner Lola Dean, Kerner, Milton	TOTAL FOR GALLOWAY
Junior Rights - 8.419 cfs (420.95")															
03/01/1919	16.00	800.00	6,000.00	450.00	190.50	800.00									7,440.50
Junior Rights - 32 cfs (1,600)															
04/01/1922	32.00	1600.00	6,000.00	450.00	190.50	800.00									7,440.50
08/15/1933	2.36	118.00	6,000.00	450.00	190.50	800.00	118.00								7,558.50
08/15/1933	3.14	157.00	6,000.00	450.00	190.50	800.00	118.00	157.00							7,715.50
08/16/1933	1.00	50.00	6,000.00	450.00	190.50	800.00	118.00	157.00	50.00						7,765.50
08/16/1933	1.34	67.00	6,000.00	450.00	190.50	800.00	118.00	224.00	50.00						7,832.50
12/18/1936	0.56	28.00	6,000.00	450.00	190.50	800.00	118.00	224.00	50.00	28.00					7,860.50
12/18/1936	1.00	50.00	6,000.00	450.00	190.50	800.00	118.00	224.00	50.00	28.00	50.00				7,910.50
12/18/1936	117.04	5852.00	11,852.00	450.00	190.50	800.00	118.00	224.00	50.00	28.00	50.00				13,762.50
12/18/1936	1.40	70.00	11,852.00	450.00	190.50	800.00	118.00	224.00	50.00	28.00	50.00	70.00			13,832.50
04/13/1937	1.00	50.00	11,902.00	450.00	190.50	800.00	118.00	224.00	50.00	28.00	50.00	70.00			13,882.50
04/25/1942	16.08	804.00	11,902.00	450.00	190.50	800.00	118.00	224.00	50.00	28.00	50.00	70.00			13,882.50
Junior Rights - 2.29 cfs (114.5")															
03/01/1947	1.48	74.00	11,902.00	450.00	190.50	800.00	118.00	298.00	50.00	28.00	50.00	70.00			13,956.50
07/18/1950	0.76	38.00	11,902.00	450.00	190.50	800.00	118.00	298.00	50.00	28.00	50.00	70.00			13,965.50
09/19/1950	1.92	96.00	11,902.00	450.00	190.50	800.00	118.00	298.00	50.00	28.00	50.00	70.00			13,956.50
07/11/1951	2.24	112.00	11,902.00	450.00	190.50	800.00	118.00	298.00	50.00	28.00	50.00	70.00			13,956.50
07/12/1952	2.55	127.50	11,902.00	450.00	190.50	800.00	118.00	298.00	50.00	28.00	50.00	70.00			13,956.50
Junior Rights - 4.8 cfs (240")															
09/26/1952	3.90	195.00	11,902.00	450.00	190.50	800.00	118.00	298.00	50.00	28.00	50.00	70.00			13,956.50
12/18/1952	1.06	53.00	11,902.00	450.00	190.50	800.00	118.00	298.00	50.00	28.00	50.00	70.00			13,956.50
10/21/1953	0.56	28.00	11,902.00	450.00	190.50	800.00	118.00	298.00	50.00	28.00	50.00	70.00			13,956.50
06/01/1954	0.40	20.00	11,902.00	450.00	210.50	800.00	118.00	298.00	50.00	28.00	50.00	70.00			13,976.50
09/03/1954	0.55	27.50	11,902.00	450.00	210.50	800.00	118.00	298.00	50.00	28.00	50.00	70.00	27.50		14,004.00
03/01/1957	0.48	24.00	11,902.00	450.00	210.50	800.00	118.00	298.00	50.00	28.00	50.00	70.00	27.50		14,004.00
04/12/1957	3.43	171.50	11,902.00	450.00	210.50	800.00	118.00	298.00	50.00	28.00	50.00	70.00	27.50		14,004.00
04/15/1957	26.15	1307.50	13,209.50	450.00	210.50	800.00	118.00	298.00	50.00	28.00	50.00	70.00	27.50		15,311.50

6-1-66 3.13 156.5

To find how much water is in river, go to USGS Site 13266000 and subtract amount found at USGS Site 1326550.

(27.85) 14897.5

Water diverted through Sunnyside Ditch for users down river.

Preliminary Annual meeting 1 continued

2 of 2