

WATERMASTER LIST
 WD 61E, Cold Springs Creek
 Priority Date Order - Single POD
 W/O FS Stockwater Rts

7/9/2014

Basin	Seq	Source	Tributary	Priority	Twp	Rge	Sec	QQQ	Rate(cfs)	Vol(af)	Total Ac	Acre Limit	Water Use(s)	Current Owner(s)
61	10296	SPRINGS	COLD SPRINGS CREEK	1/1/1800	04S	09E	33	NWSWNW	0.23				DOMESTIC, STOCKWATER	DOUBLE ANCHOR RANCHES INC
61	10304	SPRINGS	W FK COLD SPRINGS CREEK	1/1/1890	02S	09E	19	NESENW	0.23				DOMESTIC, STOCKWATER	DOUBLE ANCHOR RANCHES INC
61	11856	SPRINGS	COLD SPRINGS CREEK	12/31/1870	04S	09E	3	SENE	0.06				DOMESTIC	CHARTER MTN RANCH INC
61	10363	SPRINGS	COLD SPRINGS CREEK	3/15/1870	04S	09E	15	NESWNW	3.25		246.6	246.6	IRRIGATION	CHARTER MTN RANCH INC
61	11906	COLD SPRINGS CREEK	SNAKE RIVER	5/18/1870	04S	09E	10	NENENW	1.54				STOCKWATER	CHARTER MTN RANCH INC
61	338	COLD SPRINGS CREEK	SNAKE RIVER	6/30/1870	03S	09E	35	NWSWNE	1.84		847.3		IRRIGATION	CHARTER MTN RANCH INC
61	322	SPRING	COLD SPRINGS CREEK	5/1/1871	04S	09E	33	SESWNW	0.08		74.7		IRRIGATION	DOUBLE ANCHOR RANCHES INC
61	323	COLD SPRINGS CREEK	SNAKE RIVER	5/1/1872	04S	09E	32	SWNWNE	1		708.5		IRRIGATION	DOUBLE ANCHOR RANCHES INC
61	10349	COLD SPRINGS CREEK	SNAKE RIVER	5/1/1873	04S	09E	16	NWSWSE	1.26		708.5		IRRIGATION	DOUBLE ANCHOR RANCHES INC
61	339	COLD SPRINGS CREEK	SNAKE RIVER	5/1/1875	03S	09E	35	NWSWNE	1.5		847.3		IRRIGATION	CHARTER MTN RANCH INC
61	332	COLD SPRINGS CREEK	SNAKE RIVER	5/18/1875	04S	09E	10	SENE	2.72		847.3		IRRIGATION	CHARTER MTN RANCH INC
61	318	COLD SPRINGS CREEK	SNAKE RIVER	5/1/1877	05S	09E	5	SENE	0.5		303.8		IRRIGATION	HALF MOON RANCH
61	328	COLD SPRINGS CREEK	SNAKE RIVER	5/1/1877	04S	09E	32	NWSE	1.4		500	183.5	IRRIGATION	ARK PROPERTIES LLC
61	326	COLD SPRINGS CREEK	SNAKE RIVER	5/1/1878	04S	09E	32	SWNWNE	1		708.5		IRRIGATION	DOUBLE ANCHOR RANCHES INC
61	319	COLD SPRINGS CREEK	SNAKE RIVER	5/1/1878	05S	09E	5	SENE	0.8		303.8		IRRIGATION	HALF MOON RANCH
61	327	COLD SPRINGS CREEK	SNAKE RIVER	5/1/1879	04S	09E	16	NWSWSE	2.5		708.5		IRRIGATION	DOUBLE ANCHOR RANCHES INC
61	10813	SPRINGS	COLD SPRINGS CREEK	6/30/1879	05S	09E	30	SESE	0.23				STOCKWATER	JOE BLACK & SONS
61	345	COLD SPRINGS CREEK	SNAKE RIVER	6/30/1879	05S	09E	29	NESW	0.5		469.8	40	IRRIGATION	MULE SHOE LLC
61	317	COLD SPRINGS CREEK	SNAKE RIVER	5/1/1880	05S	09E	8	SWSWSE	1.36		178.7		IRRIGATION	BARBER CAVEN RANCHES
61	320	COLD SPRINGS CREEK	SNAKE RIVER	5/1/1881	05S	09E	5	SENE	0.7		303.8		IRRIGATION	HALF MOON RANCH
61	321	COLD SPRINGS CREEK	SNAKE RIVER	5/1/1883	05S	09E	5	SENE	0.9		303.8		IRRIGATION	HALF MOON RANCH
61	10578	COLD SPRINGS CREEK	SNAKE RIVER	5/1/1883	04S	09E	32	NWSE	2.27		500	183.5	IRRIGATION	ARK PROPERTIES LLC
61	330	COLD SPRINGS CREEK	SNAKE RIVER	5/1/1884	04S	09E	16	NWSWSE	0.36		708.5		IRRIGATION	DOUBLE ANCHOR RANCHES INC
61	347	COLD SPRINGS CREEK	SNAKE RIVER	5/1/1884	05S	09E	20	NESW	3.2		469.8	160	IRRIGATION	MULE SHOE LLC
61	333	COLD SPRINGS CREEK	SNAKE RIVER	5/1/1885	04S	09E	10	SENE	0.54		847.3		IRRIGATION	CHARTER MTN RANCH INC
61	346	COLD SPRINGS CREEK	SNAKE RIVER	5/1/1885	05S	09E	8	SWSWSE	0.7		178.7	178.7	IRRIGATION	BARBER CAVEN RANCHES
61	331	COLD SPRINGS CREEK	SNAKE RIVER	5/1/1886	04S	09E	32	SWNWNE	1		708.5		IRRIGATION	DOUBLE ANCHOR RANCHES INC

WATERMASTER LIST
 WD 61E, Cold Springs Creek
 Priority Date Order - Single POD
 W/O FS Stockwater Rts

7/9/2014

61	334	COLD SPRINGS CREEK	SNAKE RIVER	5/1/1886	04S	09E	10	NENENW	0.5		847.3		IRRIGATION	20	CHARTER MTN RANCH INC
61	364	COLD SPRINGS CREEK	SNAKE RIVER	5/1/1887	03S	09E	35	NWSWNE	0.12		847.3		IRRIGATION	20	CHARTER MTN RANCH INC
61	341	COLD SPRINGS CREEK	SNAKE RIVER	5/7/1887	04S	09E	16	NWSWSE	1.22		120		IRRIGATION		BLACKWELL, SAMUEL D
61	342	COLD SPRINGS CREEK	SNAKE RIVER	6/30/1887	04S	09E	16	NWSWSE	1.18		120		IRRIGATION		BLACKWELL, SAMUEL D
61	340	COLD SPRINGS CREEK	SNAKE RIVER	6/30/1887	04S	09E	10	NWNESW	0.5		847.3		IRRIGATION	20	CHARTER MTN RANCH INC
61	343	COLD SPRINGS CREEK	SNAKE RIVER	6/30/1888	04S	09E	10	NENENW	0.6		847.3		IRRIGATION	20	CHARTER MTN RANCH INC
61	335	COLD SPRINGS CREEK	SNAKE RIVER	5/1/1889	04S	09E	10	SENENW	0.48		847.3		IRRIGATION	20	CHARTER MTN RANCH INC
61	336	COLD SPRINGS CREEK	SNAKE RIVER	5/1/1895	04S	09E	10	NWNESW	0.8		847.3		IRRIGATION	20	CHARTER MTN RANCH INC
61	337	COLD SPRINGS CREEK	SNAKE RIVER	12/1/1895	04S	09E	10	SWNWNE	2.4		847.3		IRRIGATION	20	CHARTER MTN RANCH INC
61	2008	COLD SPRINGS CREEK	SNAKE RIVER	2/26/1908	04S	09E	10	SENENW	6.96		847.3	247.3	IRRIGATION, STOCKWATER	20	CHARTER MTN RANCH INC
61	2007	COLD SPRINGS CREEK	SNAKE RIVER	2/29/1908	05S	09E	20	NESW	2.1		469.8	136	IRRIGATION		MULE SHOE LLC
61	11854	SPRINGS	COLD SPRINGS CREEK	4/1/1910	04S	09E	16	SESWNE	0.42		161		IRRIGATION	20	CHARTER MTN RANCH INC
61	11844	UNNAMED STREAM	COLD SPRINGS CREEK	2/15/1911	04S	09E	3	NWNE	0.54		50.6		IRRIGATION, STOCKWATER	20	CHARTER MTN RANCH INC
61	2029	ALKALI CREEK	SNAKE RIVER	12/18/1911	04S	10E	7	NWNW	1.64		82		IRRIGATION		DILLINGHAM, LINA J
61	2038	COLD SPRINGS CREEK	SNAKE RIVER	7/10/1913	04S	09E	32	SWNWNE	1.2		708.5	60	IRRIGATION		DOUBLE ANCHOR RANCHES INC
61	2048	COLD SPRINGS CREEK	SNAKE RIVER	7/16/1916	05S	09E	8	SWSWSE	0.4		178.7	178.7	IRRIGATION		BARBER CAVEN RANCHES
61	2052	COLD SPRINGS CREEK	SNAKE RIVER	12/19/1917	05S	09E	20	NESW	0.64		469.8	32	IRRIGATION		MULE SHOE LLC
61	11899	COLD SPRINGS CREEK	SNAKE RIVER	3/15/1920	05S	09E	5	SENESEW	3.18		303.8		IRRIGATION		HALF MOON RANCH
61	12236	COLD SPRINGS CREEK	SNAKE RIVER	6/14/1922	05S	09E	29	NWSESW	0.44		22		IRRIGATION		HUNT, JOANN
61	12237	COLD SPRINGS CREEK	SNAKE RIVER	6/14/1922	05S	09E	29	NWSESW	0.46		23		IRRIGATION		DENNY, SUSAN
61	12238	COLD SPRINGS CREEK	SNAKE RIVER	6/14/1922	05S	09E	29	NWSESW	0.38		19		IRRIGATION		NEUER, EDUARD
61	4029	RYEGRASS CREEK	COLD SPRINGS CREEK	4/1/1927	04S	09E	7	SWSWNE	5.14	6.7	235		IRRIGATION, STOCKWATER		WALKER, MARGARET; WALKER, WILLIAM H
61	10660	UNNAMED STREAM	COLD SPRINGS CREEK	3/15/1930	05S	09E	5	NWSWSE	0.8		303.8		IRRIGATION		HALF MOON RANCH
61	10659	HENLEY SPRINGS	COLD SPRINGS CREEK	12/31/1930	05S	09E	5	NENWSE	0.13				DOMESTIC, STOCKWATER	20	ARK PROPERTIES LLC
61	10718	COLD SPRINGS CREEK	SNAKE RIVER	2/1/1931	05S	09E	31	NWNESW	0.02				STOCKWATER		WILBUR F WILSON RANCH
61	10536	SPRING	COLD SPRINGS CREEK	5/20/1939	05S	09E	31	NWSW	0.04				DOMESTIC		REYNOLDS, ANNE M
61	10299	COLD SPRINGS CREEK	SNAKE RIVER	3/15/1943	04S	09E	28	NENW	6.73		120		IRRIGATION		BLACKWELL, SAMUEL D
61	11807	UNNAMED STREAM	COLD SPRINGS CREEK	4/30/1952	05S	09E	5	NENWSE	0.34		500	17	IRRIGATION	20	ARK PROPERTIES LLC
61	2031	COLD SPRINGS CREEK	SNAKE RIVER	5/20/1952	04S	09E	16	SWSE	2.02		101		IRRIGATION		BEAN, ANNABETH N
61	2111	COLD SPRINGS CREEK	SNAKE RIVER	7/5/1955	03S	09E	35	NWSWNE	1.02	436.6	215		IRRIGATION	20	CHARTER MTN RANCH INC

WATERMASTER LIST
 WD 61E, Cold Springs Creek
 Priority Date Order - Single POD
 W/O FS Stockwater Rts

7/9/2014

61	11885	COLD SPRINGS CREEK	SNAKE RIVER	7/5/1955	03S	09E	35	NWSWNE	0.48		215		IRRIGATION	23	CHARTER MTN RANCH INC
61	11904	COLD SPRINGS CREEK	SNAKE RIVER	7/5/1955	03S	09E	35	NWSWNE	0.72				STOCKWATER	26	CHARTER MTN RANCH INC
61	2338	COLD SPRINGS CREEK	SNAKE RIVER	7/3/1957	05S	09E	31	NWNESW	1.51		64.1		IRRIGATION		WILBUR F WILSON RANCH
61	4147	COLD SPRINGS CREEK	SNAKE RIVER	3/15/1971	04S	09E	32	SWNWNE	10		708.5		IRRIGATION		DOUBLE ANCHOR RANCHES INC
61	7200	COLD SPRINGS CREEK	SNAKE RIVER	10/1/1974	05S	09E	31	SENWSW	0.76	171	40	38	IRRIGATION		FRANCES & GARY ELLIS LIVING TRUST

WATERMASTER LIST
 WD 61E, Cold Springs Creek
 Priority Date Order
 Single POD

7/9/2014

Basin	Seq	Source	Tributary	Priority	Twp	Rge	Sec	QQQ	Rate(cfs)	Vol(af)	Total Ac	Acre Limit	Water Use(s)	Current Owner(s)
61	10296	SPRINGS	COLD SPRINGS CREEK	1/1/1800	04S	09E	33	NWSWNW	0.23				DOMESTIC, STOCKWATER	DOUBLE ANCHOR RANCHES INC
61	10304	SPRINGS	W FK COLD SPRINGS CREEK	1/1/1890	02S	09E	19	NESENW	0.23				DOMESTIC, STOCKWATER	DOUBLE ANCHOR RANCHES INC
61	11856	SPRINGS	COLD SPRINGS CREEK	12/31/1870	04S	09E	3	SENE	0.06				DOMESTIC	CHARTER MTN RANCH INC
61	10363	SPRINGS	COLD SPRINGS CREEK	3/15/1870	04S	09E	15	NESWNW	3.25		246.6	246.6	IRRIGATION	CHARTER MTN RANCH INC
61	11906	COLD SPRINGS CREEK	SNAKE RIVER	5/18/1870	04S	09E	10	NENENW	1.54				STOCKWATER	CHARTER MTN RANCH INC
61	338	COLD SPRINGS CREEK	SNAKE RIVER	6/30/1870	03S	09E	35	NWSWNE	1.84		847.3		IRRIGATION	CHARTER MTN RANCH INC
61	322	SPRING	COLD SPRINGS CREEK	5/1/1871	04S	09E	33	SESWNW	0.08		74.7		IRRIGATION	DOUBLE ANCHOR RANCHES INC
61	323	COLD SPRINGS CREEK	SNAKE RIVER	5/1/1872	04S	09E	32	SWNWNE	1		708.5		IRRIGATION	DOUBLE ANCHOR RANCHES INC
61	10349	COLD SPRINGS CREEK	SNAKE RIVER	5/1/1873	04S	09E	16	NWSWSE	1.26		708.5		IRRIGATION	DOUBLE ANCHOR RANCHES INC
61	339	COLD SPRINGS CREEK	SNAKE RIVER	5/1/1875	03S	09E	35	NWSWNE	1.5		847.3		IRRIGATION	CHARTER MTN RANCH INC
61	332	COLD SPRINGS CREEK	SNAKE RIVER	5/18/1875	04S	09E	10	SEENW	2.72		847.3		IRRIGATION	CHARTER MTN RANCH INC
61	318	COLD SPRINGS CREEK	SNAKE RIVER	5/1/1877	05S	09E	5	SENE	0.5		303.8		IRRIGATION	HALF MOON RANCH
61	328	COLD SPRINGS CREEK	SNAKE RIVER	5/1/1877	04S	09E	32	NWSE	1.4		500	183.5	IRRIGATION	ARK PROPERTIES LLC
61	326	COLD SPRINGS CREEK	SNAKE RIVER	5/1/1878	04S	09E	32	SWNWNE	1		708.5		IRRIGATION	DOUBLE ANCHOR RANCHES INC
61	319	COLD SPRINGS CREEK	SNAKE RIVER	5/1/1878	05S	09E	5	SENE	0.8		303.8		IRRIGATION	HALF MOON RANCH
61	327	COLD SPRINGS CREEK	SNAKE RIVER	5/1/1879	04S	09E	16	NWSWSE	2.5		708.5		IRRIGATION	DOUBLE ANCHOR RANCHES INC
61	10813	SPRINGS	COLD SPRINGS CREEK	6/30/1879	05S	09E	30	SESE	0.23				STOCKWATER	JOE BLACK & SONS
61	345	COLD SPRINGS CREEK	SNAKE RIVER	6/30/1879	05S	09E	29	NESW	0.5		469.8	40	IRRIGATION	MULE SHOE LLC
61	317	COLD SPRINGS CREEK	SNAKE RIVER	5/1/1880	05S	09E	8	SWSWSE	1.36		178.7		IRRIGATION	BARBER CAVEN RANCH
61	320	COLD SPRINGS CREEK	SNAKE RIVER	5/1/1881	05S	09E	5	SENE	0.7		303.8		IRRIGATION	HALF MOON RANCH
61	321	COLD SPRINGS CREEK	SNAKE RIVER	5/1/1883	05S	09E	5	SENE	0.9		303.8		IRRIGATION	HALF MOON RANCH
61	10578	COLD SPRINGS CREEK	SNAKE RIVER	5/1/1883	04S	09E	32	NWSE	2.27		500	183.5	IRRIGATION	ARK PROPERTIES LLC
61	330	COLD SPRINGS CREEK	SNAKE RIVER	5/1/1884	04S	09E	16	NWSWSE	0.36		708.5		IRRIGATION	DOUBLE ANCHOR RANCHES INC
61	347	COLD SPRINGS CREEK	SNAKE RIVER	5/1/1884	05S	09E	20	NESW	3.2		469.8	160	IRRIGATION	MULE SHOE LLC
61	333	COLD SPRINGS CREEK	SNAKE RIVER	5/1/1885	04S	09E	10	SEENW	0.54		847.3		IRRIGATION	CHARTER MTN RANCH INC
61	346	COLD SPRINGS CREEK	SNAKE RIVER	5/1/1885	05S	09E	8	SWSWSE	0.7		178.7	178.7	IRRIGATION	BARBER CAVEN RANCHES

FS Stock Included

WATERMASTER LIST
 WD 61E, Cold Springs Creek
 Priority Date Order
 Single POD

7/9/2014

Basin	Seq	Source	Tributary	Priority	Twp	Rge	Sec	QQQ	Rate(cfs)	Vol(af)	Total Ac	Acre Limit	Water Use(s)	Current Owner(s)
61	331	COLD SPRINGS CREEK	SNAKE RIVER	5/1/1886	04S	09E	32	SWNWNE	1		708.5		IRRIGATION	DOUBLE ANCHOR RANCHES INC
61	334	COLD SPRINGS CREEK	SNAKE RIVER	5/1/1886	04S	09E	10	NENENW	0.5		847.3		IRRIGATION	CHARTER MTN RANCH INC
61	364	COLD SPRINGS CREEK	SNAKE RIVER	5/1/1887	03S	09E	35	NWSWNE	0.12		847.3		IRRIGATION	CHARTER MTN RANCH INC
61	341	COLD SPRINGS CREEK	SNAKE RIVER	5/7/1887	04S	09E	16	NWSWSE	1.22		120		IRRIGATION	BLACKWELL, SAMUEL D
61	342	COLD SPRINGS CREEK	SNAKE RIVER	6/30/1887	04S	09E	16	NWSWSE	1.18		120		IRRIGATION	BLACKWELL, SAMUEL D
61	340	COLD SPRINGS CREEK	SNAKE RIVER	6/30/1887	04S	09E	10	NWNESW	0.5		847.3		IRRIGATION	CHARTER MTN RANCH INC
61	343	COLD SPRINGS CREEK	SNAKE RIVER	6/30/1888	04S	09E	10	NENENW	0.6		847.3		IRRIGATION	CHARTER MTN RANCH INC
61	335	COLD SPRINGS CREEK	SNAKE RIVER	5/1/1889	04S	09E	10	SENENW	0.48		847.3		IRRIGATION	CHARTER MTN RANCH INC
61	336	COLD SPRINGS CREEK	SNAKE RIVER	5/1/1895	04S	09E	10	NWNESW	0.8		847.3		IRRIGATION	CHARTER MTN RANCH INC
61	337	COLD SPRINGS CREEK	SNAKE RIVER	12/1/1895	04S	09E	10	SWNWNE	2.4		847.3		IRRIGATION	CHARTER MTN RANCH INC
61	2008	COLD SPRINGS CREEK	SNAKE RIVER	2/26/1908	04S	09E	10	SENENW	6.96		847.3	247.3	IRRIGATION, STOCKWATER	CHARTER MTN RANCH INC
61	2007	COLD SPRINGS CREEK	SNAKE RIVER	2/29/1908	05S	09E	20	NESW	2.1		469.8	136	IRRIGATION	MULE SHOE LLC
61	11854	SPRINGS	COLD SPRINGS CREEK	4/1/1910	04S	09E	16	SESWNE	0.42		161		IRRIGATION	CHARTER MTN RANCH INC
61	11844	UNNAMED STREAM	COLD SPRINGS CREEK	2/15/1911	04S	09E	3	NWNENE	0.54		50.6		IRRIGATION, STOCKWATER	CHARTER MTN RANCH INC
61	2029	ALKALI CREEK	SNAKE RIVER	12/18/1911	04S	10E	7	NWNW	1.64		82		IRRIGATION	DILLINGHAM, LINA J
61	2038	COLD SPRINGS CREEK	SNAKE RIVER	7/10/1913	04S	09E	32	SWNWNE	1.2		708.5	60	IRRIGATION	DOUBLE ANCHOR RANCHES INC
61	2048	COLD SPRINGS CREEK	SNAKE RIVER	7/16/1916	05S	09E	8	SWSWSE	0.4		178.7	178.7	IRRIGATION	BARBER CAVEN RANCHES
61	2052	COLD SPRINGS CREEK	SNAKE RIVER	12/19/1917	05S	09E	20	NESW	0.64		469.8	32	IRRIGATION	MULE SHOE LLC
61	11899	COLD SPRINGS CREEK	SNAKE RIVER	3/15/1920	05S	09E	5	SENESEW	3.18		303.8		IRRIGATION	HALF MOON RANCH
61	12236	COLD SPRINGS CREEK	SNAKE RIVER	6/14/1922	05S	09E	29	NWSESW	0.44		22		IRRIGATION	HUNT, JOANN
61	12237	COLD SPRINGS CREEK	SNAKE RIVER	6/14/1922	05S	09E	29	NWSESW	0.46		23		IRRIGATION	DENNY, SUSAN
61	12238	COLD SPRINGS CREEK	SNAKE RIVER	6/14/1922	05S	09E	29	NWSESW	0.38		19		IRRIGATION	NEUER, EDUARD
61	11533	SPRING	W FK COLD SPRINGS CREEK	4/17/1926	02S	09E	30	SWNENW	0.02				STOCKWATER	USA ACTING THROUGH
61	11479	CRASTER SPRING	E FK COLD SPRINGS CREEK	4/17/1926	02S	09E	34	NESENW	0.02				STOCKWATER	USA ACTING THROUGH
61	11490	SPRING	W FK COLD SPRINGS CREEK	4/17/1926	03S	09E	15	NWSWSE	0.02				STOCKWATER	USA ACTING THROUGH
61	11508	SPRING	COLD SPRINGS CREEK	4/17/1926	03S	09E	25	SWSWSW	0.02				STOCKWATER	USA ACTING THROUGH
61	11511	SPRING	COLD SPRINGS CREEK	4/17/1926	03S	09E	25	NESWSW	0.02				STOCKWATER	USA ACTING THROUGH
61	11514	PRINCE ALBERT SPRING	COLD SPRINGS CREEK	4/17/1926	03S	09E	25	NESWSW	0.02				STOCKWATER	USA ACTING THROUGH

WATERMASTER LIST
 WD 61E, Cold Springs Creek
 Priority Date Order
 Single POD

7/9/2014

Basin	Seq	Source	Tributary	Priority	Twp	Rge	Sec	QQQ	Rate(cfs)	Vol(af)	Total Ac	Acre Limit	Water Use(s)	Current Owner(s)
61	4029	RYEGRASS CREEK	COLD SPRINGS CREEK	4/1/1927	04S	09E	7	SWSWNE	5.14	6.7	235		IRRIGATION, STOCKWATER	WALKER, MARGARET; WALKER, WILLIAM
61	10660	UNNAMED STREAM	COLD SPRINGS CREEK	3/15/1930	05S	09E	5	NWSWSE	0.8		303.8		IRRIGATION	HALF MOON RANCH
61	10659	HENLEY SPRINGS	COLD SPRINGS CREEK	12/31/1930	05S	09E	5	NENWSE	0.13				DOMESTIC, STOCKWATER	ARK PROPERTIES LLC
61	10718	COLD SPRINGS CREEK	SNAKE RIVER	2/1/1931	05S	09E	31	NWNESW	0.02				STOCKWATER	WILBUR F WILSON RANCH
61	11506	SPRING	COLD SPRINGS CREEK	6/28/1934	03S	09E	26	SENENW	0.02				STOCKWATER	USA ACTING THROUGH
61	11502	W FK COLD SPRINGS CREEK	COLD SPRINGS CREEK	6/28/1934	03S	09E	15	NWNWSW	0.02				STOCKWATER	USA ACTING THROUGH
61	11503	E FK COLD SPRINGS CREEK	COLD SPRINGS CREEK	6/28/1934	02S	09E	34	NWSENW	0.02				STOCKWATER	USA ACTING THROUGH
61	11507	COLD SPRINGS CREEK	SNAKE RIVER	6/28/1934	03S	09E	26	SESENW	0.02				STOCKWATER	USA ACTING THROUGH
61	11545	UNNAMED STREAM	W FK COLD SPRINGS CREEK	6/28/1934	02S	09E	32	NENENE	0.02				STOCKWATER	USA ACTING THROUGH
61	11552	W FK COLD SPRINGS CREEK	COLD SPRINGS CREEK	6/28/1934	02S	09E	32	NWNENE	0.02				STOCKWATER	USA ACTING THROUGH
61	11565	RYEGRASS CREEK	COLD SPRINGS CREEK	6/28/1934	03S	09E	28	SENWSW	0.02				STOCKWATER	USA ACTING THROUGH
61	11585	RYEGRASS CREEK	COLD SPRINGS CREEK	6/28/1934	04S	09E	19	SWSENW	0.02				STOCKWATER	USA ACTING THROUGH
61	11656	UNNAMED STREAM	COLD SPRINGS CREEK	6/28/1934	03S	09E	34	NWNE	0.02				STOCKWATER	USA ACTING THROUGH
61	11675	UNNAMED STREAM	W FK COLD SPRINGS CREEK	6/28/1934	02S	09E	30	NENW		1			STOCK FROM STORAGE, STOCK STORAGE	USA ACTING THROUGH
61	10536	SPRING	COLD SPRINGS CREEK	5/20/1939	05S	09E	31	NWSW	0.04				DOMESTIC	REYNOLDS, ANNE M
61	10299	COLD SPRINGS CREEK	SNAKE RIVER	3/15/1943	04S	09E	28	NENW	6.73		120		IRRIGATION	BLACKWELL, SAMUEL D
61	11807	UNNAMED STREAM	COLD SPRINGS CREEK	4/30/1952	05S	09E	5	NENWSE	0.34		500	17	IRRIGATION	ARK PROPERTIES LLC
61	2031	COLD SPRINGS CREEK	SNAKE RIVER	5/20/1952	04S	09E	16	SWSE	2.02		101		IRRIGATION	BEAN, ANNABETH N
61	2111	COLD SPRINGS CREEK	SNAKE RIVER	7/5/1955	03S	09E	35	NWSWNE	1.02	436.6	215		IRRIGATION	CHARTER MTN RANCH INC
61	11885	COLD SPRINGS CREEK	SNAKE RIVER	7/5/1955	03S	09E	35	NWSWNE	0.48		215		IRRIGATION	CHARTER MTN RANCH INC
61	11904	COLD SPRINGS CREEK	SNAKE RIVER	7/5/1955	03S	09E	35	NWSWNE	0.72				STOCKWATER	CHARTER MTN RANCH INC
61	2338	COLD SPRINGS CREEK	SNAKE RIVER	7/3/1957	05S	09E	31	NWNESW	1.51		64.1		IRRIGATION	WILBUR F WILSON RANCH
61	4147	COLD SPRINGS CREEK	SNAKE RIVER	3/15/1971	04S	09E	32	SWNWNE	10		708.5		IRRIGATION	DOUBLE ANCHOR RANCHES INC
61	7132	PRINCE ALBERT SPRING	COLD SPRINGS CREEK	11/28/1972	03S	09E	25	NESWSW	0.01	0.1			STOCKWATER, WILDLIFE	USA ACTING THROUGH
61	7200	COLD SPRINGS CREEK	SNAKE RIVER	10/1/1974	05S	09E	31	SENWSW	0.76	171	40	38	IRRIGATION	FRANCES & GARY ELLIS LIVING TRUST
61	7656	SPRING	RYEGRASS CREEK	11/16/1990	04S	09E	9	SESENW	0.03	4.1			STOCKWATER, WILDLIFE	USA ACTING THROUGH
61	7657	UNNAMED STREAM	COLD SPRINGS CREEK	1/28/1991	03S	09E	34	NWNESE	0.02	4.1			STOCKWATER, WILDLIFE	USA ACTING THROUGH

RECEIVED

OCT 03 2014

WATER RESOURCES
WESTERN REGION

Honsinger Law, PLLC
Charles L. Honsinger
(208) 863-6106

October 2, 2014

Tim Luke
Rob Whitney
Compliance Bureau
Idaho Department of Water Resources
P.O. Box 83720
Boise, ID 83720-0098

Re: Water District 61E Complaint

Dear Messrs Luke and Whitney:

This correspondence responds to the September 9, 2014 letter written to you from Bruce Smith of Moore Smith Buxton and Turcke on behalf of Casa del Norte, LP ("CDN"). CDN's letter is misleading and attempts to obfuscate the facts laid out with supporting evidence by Double Anchor ("DA") in its August 12, 2014 complaint letter by making conclusory statements without any supporting data.

CDN begins its rebuttal by making false allegations against DA about the circumstances of its recently withdrawn transfer application. But beyond the fact that it is lying about DA's and its consultant's conduct, CDN apparently fails to understand that it withdrew its own application, and that the circumstances surrounding that withdrawal are simply not relevant to the water distribution and delivery concerns raised by DA. It is the withdrawal itself that is relevant. Thus, the relevant portions of CDN's rebuttal are addressed below.

1. Water Supply Bank Rental Agreement

Upon receipt of DA's complaint letter on August 12, CDN apparently (belatedly) realized that its withdrawal of Transfer 78272 meant that it was in violation of the conditions of its Water Supply Bank Rental Agreement - a point raised by DA. Thus, on August 20, 2014 CDN submitted a new transfer application in an effort to establish that it is "diligently pursuing a permanent water right to provide for the uses" authorized under its rental agreement. CDN complains mightily about DA's alleged conduct that apparently "forced" CDN to withdraw its application. Yet, if CDN's application no. 78272 was in fact a valid attempt to obtain a

SCANNED

APR 30 2015

Tim Luke
Rob Whitney
October 2, 2014
Page 2

permanent water right for the area covered by the rental agreement, why did it not move forward to a hearing on that application or amend that application instead of withdrawing it and subsequently (and belatedly) filing a new application? The answer is obvious: CDN is merely using multiple transfer applications as ongoing "cover" for its otherwise illegal Ryegrass Pivot sprinkler. CDN breached the Water Supply Bank Rental Agreement by withdrawing its application, and is attempting to retroactively remedy that breach and extend the agreement by filing yet another transfer application. IDWR should not permit the extension of the agreement beyond the end of the current irrigation season, because CDN has demonstrated very clearly that it is not "diligently pursuing a permanent water right" for that pivot. Moreover, DA hereby formally objects to any further extension of the Water Supply Bank Rental Agreement or any other Water Bank lease involving the rental of groundwater rights for which the permanent points of diversion are outside the Cold Springs Creek drainage.

CDN also filed its new transfer application for irrigation in the S $\frac{1}{2}$ of the NW $\frac{1}{4}$ of Section 16, T4S R9E once its illegal water use in that area was exposed by DA's complaint letter. CDN, in its September 9, 2014 letter admits to the illegal use by attempting to cover itself with the statement that a transfer application has been filed for that purpose. This illegal use of water cannot be permitted to continue until and unless the transfer application is approved.

Out of season diversions.

CDN makes light of the illegal diversions of Cold Springs Creek water on February 14 by stating that because the watermaster did not note them, they did not occur. How then does CDN explain the fact that its ponds were full, and its ditches flowing on this date prior to the commencement of the irrigation season when the watermaster was onsite? How does it explain the photographs showing the diversions and wasting of water on that same day? The answer is simple; it does not. CDN knows it was illegally diverting water on that date, but is simply hoping that a statement that it was not will suffice to pull the wool over IDWR's eyes for another year. IDWR and the watermaster can not permit these illegal out-of-season diversions to occur again this coming winter because the diversions interfere with the recharge of Cold Springs Creek's bank storage, and subsequently with its natural flows during the irrigation season. This interference might in fact be the very reason CDN makes the illegal diversions - to induce an earlier futile call, thereby allowing CDN to divert more water earlier than it would otherwise be able to under conditions in which the out-of-season diversions are curtailed, and not coincidentally, preventing the flow of water downstream to other Cold Springs Creek water right holders such as DA.

SCANNED

APR 30 2015

Tim Luke
Rob Whitney
October 2, 2014
Page 3

Ryegrass Creek Hot Well/Ditches and 2+ Hot Well

CDN's excuse for its Ryegrass Creek reservoir being full is that a ranch hand left the Walker Hot Well running. The diversion of water into the reservoir by CDN, whether with its knowledge or not, was illegal. CDN also admits elsewhere in its response that the valve on the 2+ Hot Well was also inadvertently illegally left open, thereby increasing flows in Cold Springs Creek. Notably, CDN does not tell us exactly when the 2+ Hot Well valve was left open or how much water was flowing from the open valve - just that it was fixed upon the McCallums' return to the ranch on May 31. Moreover, the alleged decreased flows resulting from CDN's closing of the open valve on May 31 do not correspond with measured flows at DA's weir at or around the same date, as shown on Exhibit C of DA's complaint letter. The admissions by CDN that it can't even keep track of its own diversions to prevent the long-term illegal use of water that results in the filling of a large reservoir or the noticeable increase of flows in a stream for some undetermined period of time is an excellent reason to install monitoring equipment and lock all diversions on CDN's ranch, including all surface and ground water diversions.

CDN addresses the fact that cold water was running down the ditch into the Ryegrass Creek reservoir on March 13, 2014 by stating that "this would have been impossible" despite the onsite observations of Mr. Honsinger and Mr. Squires, and the photographic evidence establishing the same on that same day. As with much of its letter, CDN simply makes false and vague assertions about DA's allegations that are backed up with evidence, hoping that IDWR and the watermaster will take CDN at its word, despite the fact that it has no evidence to back up its false assertions.

Elk Pen Flow Meter

At least CDN admits that something is wrong with its flow meters, and asserts that "batteries do need to be replaced sometimes." This is true, but an appropriate time to replace batteries would be prior to the irrigation season, and to have a spare on-hand. Notably the watermaster's report for 2013 shows that CDN had battery issues with its flow meters as well. Moreover, the simple fact is that the flow meters have not worked properly on at least two occasions that Mr. Squires visited the CDN property, and on another visit by the watermaster. At a bare minimum, the Elk Pen flow meter must be replaced with a measuring device on which the readout can not be adjusted and one that is placed in a more appropriate location.

Ground Water Pumping Depletes Cold Springs Creek Flows

CDN states that there is no supporting information for the depletionary impacts its ground water pumping has on Cold Springs Creek flows. In fact, DA provided stream flow data and interpretaion with its complaint letter in Exhibit C, but apparently CDN either doesn't

SCANNED

APR 30 2015

Tim Luke
Rob Whitney
October 2, 2014
Page 4

understand, or willfully refuses to understand the data provided. Moreover, a simple pumping test of CDN's main cold water well would clear up entirely the issue of whether or not CDN's ground water pumping impacts water flows in Cold Springs Creek. Such a test would require a simple data logger installed in CDN's main cold well to record data two weeks prior and two weeks after the initiation of the well's use for the irrigation season, coupled with hand measured water levels in the well. DA hereby offers to conduct such a test at DA's own expense. CDN and/or its consultants could certainly be involved both in designing and conducting the test so that CDN is assured of the pumping test's validity. CDN will also be provided the entirety of all data generated from the test.

CDN asserts that it was not pumping its cold water well until June 1, 2014 as proved by Idaho Power records which, regretfully, CDN neglected to include in its response. If CDN truly believes there is no impact upon Cold Springs Creek flows caused by its pumping then it should have no problem providing IDWR and DA the power usage data from all three of its cold water wells. If it is in fact the case that there is no pumping impact on the creek from CDN's wells it would be a very important determination to be made; one that, as mentioned above, requires only a pumping test to confirm.

Moreover, CDN was irrigating with its Ryegrass pivot sprinkler on May 29, 2014 as evidenced by HLI's Ed Squires' and Blaine Dawson's site visit, and the digitally date-stamped photographs showing the same (attached hereto as Exhibit A). In fact, CDN had been irrigating with its Ryegrass pivot sprinkler at least 30 days prior to the date of this photo, and had even already produced a first-cutting alfalfa crop. If CDN did not use its cold water well until June 1 as asserted in its letter, then it was apparently irrigating under this pivot with Cold Springs Creek water. This additional significant illegal out-of-priority diversion of water out of the Cold Springs Creek drainage basin shows exactly why all of CDN's ground water wells and surface water diversions must be properly monitored to protect downstream water users.

CDN's letter also states that certain "peaks" in flows at the DA weir on Cold Springs Creek are due to CDN's cessation of diversions during pipeline repairs. If this is true, CDN should have no problem providing both DA and IDWR with the details of those repairs such as their location and nature. More importantly, CDN has used DA's hydrograph (Exhibit C to the complaint letter) to make its determination regarding "peak" stream flows despite CDN's contention that Exhibit C "is useless". This use of DA's data by CDN clearly establishes the usefulness of Exhibit C and that CDN's water diversions are easily evidenced by the small monitoring effort conducted by DA this year.

Summary

CDN appears to be in denial about its illegal water diversions and unwilling to accept and/or attempt to understand DA's carefully obtained and presented scientific data and

SCANNED

APR 30 2015


Tim Luke
Rob Whitney
October 2, 2014
Page 5

supporting evidence establishing that CDN is diverting more than its authorized share of available water. One only needs to read DA's complaint letter carefully to see that its conclusions are supported by the evidence supplied with that letter.

As with CDN, DA agrees that it is important for the watermaster to be allowed to do his job and administer water rights according to priority, along with carefully documenting his observations and actions during such administration. However, the simple fact is that CDN's letter itself provides the reasons that the current mechanisms available to the water master for monitoring and controlling water on Cold Springs Creek are inadequate (the water master has agreed with this point on several occasions). There are simply too many inadequately and vaguely explained circumstances without any supporting data in CDN's letter to permit water administration to continue under the existing mechanisms. Accordingly, DA refers IDWR back to pages 10 and 11 of its August 12 complaint letter for the proper actions to take and facilities to install.

We look forward to the positive changes in this basin by IDWR. Additionally, DA would be happy to discuss the pump test referred to herein at length with IDWR, CDN, and/or its consultants and attorney.

Sincerely,



Charles L. Honsinger

cc: John Westra
Rich Neal
Bruce Smith
Double Anchor Ranches
Hydro Logic, Inc.
Water District 61E members

SCANNED

APR 30 2015



May 29, 2014 photographs of the CDN's "Ryegrass Pivot" in use prior to the date of CDN activating its main cold ground water well on June 1st.



Photographs taken by Ed Squires and Blain Dawson of Hydro Logic, Inc. on its May 29, 2014 site visit to Cold Springs Creek and Ryegrass Creek drainages. Digital, date-stamped photographs are available on request.

SCANNED
APR 30 2015

Westra, John

From: Whitney, Rob
Sent: Thursday, July 24, 2014 10:54 AM
To: Van Dyke, Nick
Cc: Westra, John; Luke, Tim
Subject: FW: Examining Cold Springs Creek Diversions - Character set not allowed

Nick,

See email below. We should discuss when you get a chance. I will provide a response once we have arrived at some conclusion as to what may be required. I get the impression that there is something more driving this request? Maybe not.

RW

From: Paula Riggs [<mailto:PRiggs@mountain-home.us>]
Sent: Wednesday, July 23, 2014 8:23 PM
To: Whitney, Rob
Cc: Richard Neal; Luke, Tim; Westra, John; Van Dyke, Nick
Subject: Re: Examining Cold Springs Creek Diversions - Character set not allowed

Rob,

Please send me a detailed report of the training, inspection locations and each of their results, along with any improvements that need to be done by any of the water users on Cold Springs Creek 61E prior to next years water season.

Thank you,

Paula Riggs
Secretary

On Jul 9, 2014, at 8:54 AM, "Whitney, Rob" <Rob.Whitney@idwr.idaho.gov> wrote:

Rich,

Thank you for touching base. In response to recent inquiries and the request by WD 61E for assistance and training (June 27, 2014 letter), IDWR would like to meet with you and evaluate the existing diversions (control structures and measuring devices) off Cold Springs Creek. Can you meet with us on Friday morning (July 11)? I left you a voice message as well.

Regards,

ROB WHITNEY
WATER COMPLIANCE BUREAU
(208) 287-4924, (208) 859-2003 cell
rob.whitney@idwr.idaho.gov

SCANNED
APR 30 2015

From: Richard Neal [<mailto:tob1ask15172@gmail.com>]

Sent: Tuesday, July 08, 2014 12:04 PM

To: Whitney, Rob

Subject: Examining Cold Springs Creek.

Howdy Rob,

I received your voice message. This has been an interesting year as I have been making two calls a week for the past month or so. Last year Double Anchor (Riggs) didn't receive any water at all. This year they have had me come out once a week through April into May and then Charter Mountain (McCallum) requested I come out twice a week. Double Anchor has had minimal water until this week and contribute that to my being on top of what is happening on Cold Springs Creek. Double Anchor now has hired a water expert (Ed Squire) and a water attorney (Charles Hunsicker). I need to be brought up to date on just what they are contesting with each other. Every user except Mule Shoe and Charter Mountain have weirs and lockable gates. From a letter I received from IDWR it sounds like Mule shoe is perhaps putting in a diversion and as of next year hope to utilize their creek rights.

Since Charter Mountain Has installed their sophisticated water system, which I have been told was designed by IDWR, and are monitored only by magnetic meters there has been a constant suspicion that Charter Mountain is doing suspicious things through the manipulation of Cold Springs water in the mainlines. To add to this I now have to measure the bubble screen and calculate the flow and compare it to the magnetic meter readings. There is always a great discrepancy some of which is accounted for by return water bubbling back into the creek through the bubble screen. This problem could be solved if Charter Mountain would simply install a weir, like everybody else has, at the head of the creek. However they evidently have your blessing to be different and use the magnetic meters. These are lockable but just different. With the mis-trust among the users of how this system is being used and I having no knowledge of the systems design it has caused me a few headaches.

My call out yesterday found no water coming over Double Anchors weir and only 1.5 cfs calculated going through the bubble screen. So I am declaring that any further call outs by Double Anchor are futile calls.

The outcome of all of this is leading to next year all gates will be locked and the Water Master will be in control of their being changed. I would appreciate your coming so I can ask questions and we can find any changes to anybody's systems that might need implementing before next year. You might consider including Hunsicker and Squire and anybody representing Charter Mountain to come along. My time is flexible so you please choose a date and I will confirm it.

Best Regards,

Rich Neal WM Cold Springs Creek

SCANNED

APR 30 2015

Cold Springs Creek Water District 61-E
c/o Paula Riggs, Secretary
5420 W. Double Anchor Drive
Glenns Ferry, Idaho 83623
208-599-0446

RECEIVED
JUN 30 2014
WATER RESOURCES
WESTERN REGION

June 27, 2014

Idaho Department of Water Resources
322 East Front Street
P.O. Box 83702
Boise, Idaho 83702-0098
Attn: Tim Luke, Water Compliance Bureau Chief

Dear Mr. Luke,

The Cold Springs Creek Water District 61-E held a special budget assessment meeting on June 4, 2014, mainly for the purpose of providing needed funding for additional site visits by Water Master, Rich Neal, for the remainder of the 2014 irrigation season.

At this meeting, the District also approved having a formal request sent to IDWR asking for field training for the current Water Master and for IDWR to accompany Mr. Neal on an inspection of all water diversions in the District. This letter formally requests that IDWR visit and inspects each and every surface water diversion in the District with Rich Neal, Water Master, and provides technical training regarding his duties to include at least the following items. Each diversion is technically appropriate, is installed correctly to specifications, has a suitable measuring device, and is equipped with a means to be locked with a Water Master controlled key or combination lock.

A copy of a portion of the minutes discussing the request for IDWR involvement from the District's June 4, 2014 special meeting is enclosed. Please contact Rich Neal at 208-599-4583 to arrange a date for the requested inspection/training. If you have any questions you can reach me at 208-599-0446.

Sincerely,



Paula Riggs, Secretary

Cold Springs Creek Water District 61-E

Cc: John Westra, Manager, IDWR Western Regional Office
Rich Neal, Water Master, Cold Springs Creek Water District 61-E
Teresa McCallum, President Cold Springs Creek Water District 61-E and all members

SCANNED
APR 30 2015

voice their opinion and be heard. Teresa said as it is, they will receive a bill for the full amount of the assessment that is still going to be done.

Jim suggested that if there is a shortfall between now and January, the money could be fronted and get reimbursed. He doesn't think there is anything in the by-laws that says you can't do that. Teresa agreed but doesn't not like that idea because of accounting purposes showing billing wrong amounts due to credits, etc... Jim asked when the \$900 was paid to Rich, Paula said May. There is \$811 left in the account after paying the \$900 but that was only for 12 call outs, as of yesterday there has been 21. Nobody has been assessed yet or put any money in for the year. If she pays the remaining 9 call outs and he doesn't make another call we owe Rich \$675 and we have \$811 but if there are any more call outs from today going forward then we are dwindling the account. We have room for 2 more call outs and then we are overdrawn.

Jim said if someone wanted to donate money he saw that as a favorable thing and nobody will complain they will say thank you. Teresa said ARK property is down there and if that was her only ranch she would be mad. Teresa asked for further business.

Harley made a motion to get Idaho Dept. of Water Resources involved to come out and help with assessing diversions on the entire creek (all users diversions) and give Rich input by going with him to educate him on inspections. This was supposed to be done back in 2001 when everyone was supposed to have lockable diversions and measuring devices so IDWR needs to come out and assess the diversions and have some idea of what he needs to fix and not fix. He will ask Rich questions and Rich does not know but tries to find out. Rich was never sent to any training. Paula said she thinks it is on the IDWR website that that is part of their responsibility is to train the water master. Harley said as a district we need to make the request. Teresa stated first, that is not what this meeting was designed for, it was called for a special assessment and that is all so she didn't think it was appropriate to modify the meeting with anything that was not in the notification to the users. She didn't know if that was allowed to be done at this time, she is not objecting to it she just didn't feel that was the reason they were there. Second, she wanted to know how Rich felt about it and third, IDWR has been out at least twice reviewing the creek on them. Rich said yes but that was when he first became water master and since that time has had no contact from them. He suggested that he contact John Westra and ask for help, Teresa agreed that was all he needed to do. Jim asked if the water master could do that or if the user had to do it. Teresa said if a user called IDWR for a specific reason they would but if it is to call them out for the entire creek then she thinks they would want the District to do that or the water master. Jim said even though this is an assessment meeting he had no problem with this, if we are spending the money the water master needs to learn what to look for and where all of the other diversions are on the creek. Harley said he felt as a district we should request this, it helps all users and the IDWR as well. The motion is to put in a formal request into IDWR from the water district requesting training and help with inspections of diversions. Second by Jim, motion passed.

Teresa asked for any other business, being none she made a motion to adjourn until the next meeting January 12, 2015 at GF City Hall at 1:00. Second by Harley, motion passed Meeting adjourned at 1:07.

Respectively submitted,

Paula N. Riggs, Secretary



State of Idaho

DEPARTMENT OF WATER RESOURCES

Western Region, 2735 Airport Way • Boise, Idaho 83705-5082

Phone: (208) 334-2190 • Fax: (208) 334-2348 • Web Site: www.idwr.idaho.gov

C. L. "BUTCH" OTTER
Governor

GARY SPACKMAN
Director

March 1, 2014

Richard Neal
PO Box 354
Glenns Ferry, ID 83623

RE: Water District #61E Cold Springs Creek

Dear Mr. Neal:

Enclosed is your Watermaster Certificate of Appointment.

You will take charge of the water of the district and distribute the same in accordance with the laws of Idaho and decrees of the courts. Distribution shall be in accordance with the terms and conditions of the user's respective rights, and as may be required by the Department of Water Resources. You should note that the enclosed Certificate of Appointment authorizes delivery of natural flow and also stored water pursuant to Section 42-801, Idaho Code.

Feel free to contact me at our Western Regional Office if you need assistance during the irrigation season, phone 334-2190.

Sincerely,

A handwritten signature in black ink that reads "John Westra". The signature is written in a cursive style with a large, prominent 'J'.

John Westra
Western Region

Enclosure

SCANNED

APR 30 2015

State of Idaho
Department of Water Resources
Certificate of Appointment

This is to certify that I have on this day appointed Richard Neal as WATERMASTER of
Water District 61E Cold Springs Creek for the 2014 IRRIGATION SEASON or until his/her successor is
appointed and qualified under the provisions of Sections 42-605 Idaho Code, at
such rate of compensation as established by applicable law.



This certificate has been issued and the seal of the Director
fixed at Boise, Idaho, this 1st day of March, 2014.

Cary Spackman

Director

RECEIVED

JAN 23 2014

WATER RESOURCES
WESTERN REGION

Water District 61E
Cold Springs Creek
January 13, 2014
Annual Meeting Minutes

The meeting was called to order by T. McCallum at 2:15. In attendance were Teresa McCallum, Paula Riggs, Lynn Riggs, Harley Riggs, Lee Blackwell, Rich Neal, Justin Wootan, John Weston, and Jim Chambers.

Minutes were read, motion for approval was made by L. Riggs, 2nd by J. Chambers, motion passed.

Treasurers Report: Paula stated that on March 5th the account was closed at Chase Bank in the amount of \$1,434.26 due to required change in signature on the account when Secretary/Treasurer changed. A new account was opened on March 27th at Home Federal Bank since they had free business checking. Opening balance was \$1,424.26 from Chase and \$644.00 in cash from user fees collected, for a total of \$2,078.26 which is the current balance as of today. Motion to approve made by J. Chambers, 2nd by L. Riggs, motion passed.

Previous Year Water Report: Rich Neal read the attached report. T. McCallum motioned to pay Rich for 4 call outs (3 call outs and this meeting) for a total of \$300.00. Motion made by J. Chambers, 2nd by H. Riggs, motion passed.

Old Business: None

New Business: Paula asked if anyone would like minutes emailed to them instead of mailed let her know.

Proposed Budget:

14 callouts at \$75 each =	\$1,050.00
Office Supplies \$50 =	\$ 50.00
Workers Compensation =	<u>\$ 300.00</u>
Proposed Budget	\$1,400.00

Current Balance	\$2,078.26
Difference	\$ 678.76
Less overage above \$1,000	\$ 321.74 over slush

Paula stated that supplies should only consist of stamps, she has paper & envelopes from Elsie. Paula stated in order to stay within the \$1,000 slush \$678.76 would need to be assessed to the water users for 2014. Motion was made by H. Riggs, 2nd by J. Chambers, motion passed.

SCANNED

APR 30 2015

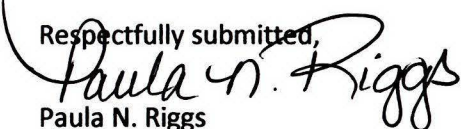
Election of Officers: H. Riggs made a motion to elect P. Riggs as Secretary, 2nd by J. Chambers.
L. Blackwell made a motion to leave all officers the same, 2nd by J. Chambers, motion passed. Motion made by H. Riggs for water master to stay as Rich Neal and Advisory Committee to stay with all users, 2nd by J. Chambers, motion passed.

President: Teresa McCallum
Secretary/Treasurer: Paula Riggs
Water Master: Rich Neal
Advisory Committee: All Water Users

H. Riggs asked John Weston from Water Resources if the same rules about managing water diversions that he talked about in the previous meeting with Little Camas Creek District were going to be mentioned in this meeting. He said this was supposed to be being done a long time ago. John said that was up to us. T. McCallum called for a motion to adjourn.

Motion made by L. Blackwell to adjourn until the next meeting to be held January 12, 2015 at Glenns Ferry City Hall but would like the meeting to be at 1:00 prior to Little Camas as that meeting runs over and ours is quick. T. McCallum said she would let that district know of the time change. 2nd by L. Riggs, meeting adjourned at 2:30.

Respectfully submitted,


Paula N. Riggs

Secretary

Cold Springs Creek Water District #61-~~6~~

Agenda

January 13, 2014

1:30 PM Glenns Ferry City Hall

Call to Order:

Reading of the Minutes:

Treasurer's Report:

Previous year water report:

Old Business:

New Business:

Proposed Budget:

14 callouts at \$75 each =	\$1,050.00
Office Supplies \$50 =	\$ 50.00
Workers Compensation =	<u>\$ 300.00</u>
Proposed Budget	\$1,400.00
Current Balance	\$2,078.26
Difference	\$ 678.76
Less overage above \$1,000	\$ 321.74 over slush

New proposed budget for
2014 assessment purposes \$

Election of Officers:

President:

Secretary/Treasurer:

Watermaster:

Advisory Committee:

Adjournment: Meeting adjourned to 2nd Monday in January 2015: January 12, 2015 at 1:30 pm, Glenns Ferry City Hall.

RECEIVED

JAN 23 2014

WATER RESOURCES
WESTERN REGION

BY-LAWS OF THE
WATER DISTRICT
61E COLD SPRINGS CREEK

ARTICLE I

Name, Location, Business

SECTION 1: **Name:** The name of this organization shall be Cold Springs Creek Water District. "it shall be referred to hereinafter as "the organization".

SECTION 2: **Location:** 5714 W. Double Anchor Dr., Glens Ferry, Idaho 83623 or with the current organization secretary.

SECTION 3: **Business:** This organization shall engage in the business of controlling and running the operations of Cold Springs Creek Water District 61E as prescribed by these By-Laws.

ARTICLE II

Purpose

SECTION 1: **Purpose:** The purpose for which this group is organized is civic in nature to control the operation of irrigation along Cold Springs Creek. The organization shall be and is empowered to cooperate and work in compliance with the State of Idaho governmental agencies to achieve its purpose. This organization shall act as the primary controlling agency for Cold Springs Creek Water District and shall promote just and equitable rules and controls in business, through the collection and dissemination of information, and through services that may be rendered in connection with subjects of general importance, through research and if needed direct action.

SECTION 2: **Limitations:** The organization in its activities shall be limited to insuring irrigators along Cold Springs Creek are in compliance with their water rights and controls are in place to enforce compliance as directed by Water District and the State of Idaho.

ARTICLE III

Membership

SECTION 1: **Eligibility:** Any person, firm, partnership, corporation/association, estate, or trust may apply for membership if they have water rights for taking water from Cold Springs Creek and agrees to conform to and abide by the By Laws of Water District 61E Cold Springs Creek and any amendments there to.

SECTION 2: **Classification of Members:** All active members in good standing shall be entitled to vote, to hold office, to serve on standing and special committees, to attend all regular and special membership meetings, to have the privileges of the floor at such meetings and to participate in all referenda conducted by the organization. A member in good standing is one that is in compliance with all requirements of this organization and is current in any and all assessments made by this organization.

SECTION 3: **Membership dues:** The minimum annual membership dues for active members of this organization shall be reviewed annually by the board of officers and any proposed assessment shall be voted on by organization membership.

SECTION 4: **Voting:** Each individual member in good standing shall be entitled to one vote. Votes shall be by individual persons only, one vote person, and not by proxy unless

SCANNED

APR 30 2015

done so in writing. Every firm shall designate a voting representative for each vote authorized.

SECTION: Termination of membership: Upon termination of any membership by death, resignation, sale or transfer of water rights in Cold Springs Creek or expulsion, the interests of such member in and to the property of this organization and his/her rights and privileges shall be forfeited. In the event of termination of membership, assessments shall not be refundable.

ARTICLE IV

Membership Meetings

SECTION 1: Annual Meetings: The annual membership meeting of this organization shall be held the second Monday of January each year at such time and place as may be designated by the President. At such annual meeting, the newly elected officers shall be installed.

SECTION 2: Special Meetings: The President may call such special meeting of the membership as he/she may deem necessary, and shall call a membership meeting upon the request of ten percent of the members in good standing.

SECTION 3: Quorum: Ten percent of the active members in good standing of the organization shall constitute a quorum for the transaction of any business at a membership meeting.

ARTICLE V

Officers

SECTION 1: President's Office: The President shall preside at all meetings of this organization and perform all duties incident to that office. He/She shall, as he/she may deem proper, commend to the membership such matters and make suggestions as may tend to promote the prosperity and increase the usefulness of the organization.

SECTION 2: Secretary/Treasurer's Office: It shall be the duties of the secretary to conduct the official correspondence, communication, and maintain an accurate record of the proceedings of this organization. The treasurer shall receive and disburse the funds of this organization. He/She shall keep all monies of this organization deposited in the name of this organization. All disbursements shall be made by check duly signed by the Treasurer and counter signed by the President if over \$500.00

SECTION 3: Vacancies: Vacancies occurring in the offices herein provided for shall be filled by interim appointment by a Resolution of the membership. The interim appointment shall be until the vacancies' term has expired.

SECTION 4: Hold Harmless: The Officers of this organization shall not be held personally liable for any of the actions of the membership of this organization unless criminal intent is shown.

SECTION 5: Term of officers: The term of elected officers shall be one calendar year.

ARTICLE VI

Representatives

SECTION 1: Any person or persons appointed to act as the official representative or representatives of this organization at conventions, hearings, or public meetings of any kind, shall so act only after receiving specific instructions from the President. Upon

completion of such an assignment the representative(s) shall make a full report to the President.

SECTION 2: Watermaster as Representative of the Organization has the ability to set time limits for response to call outs not to exceed 48 hours.

SECTION 3: The Watermaster is to immediately notify the District Secretary when 10 call outs are performed. Then again when the budgeted callouts are reached, in any one year.

ARTICLE VII

Budgeting

SECTION 1: **Fiscal Year:** The fiscal year of this organization shall be January 1 through December 31.

SECTION 2: **Budget:** The President shall constitute the Budget Committee and adopt a budget in January each year for the following year. At the annual meeting the President shall present the budget to the membership for approval and or adjustments. The President shall adjust and/or revise the annual budget to conform to any limitations or expenses created by changing conditions throughout the year. The Dues/Assessments shall be based on the estimated budget for the upcoming year.

ARTICLE VIII

Amendments

These Bylaws may be altered, amended, or repealed by one of the following:


- A. By the affirmative vote of two-thirds of the members of this organization at any regular or special meeting, provided the proposed action be presented in writing at the meeting to the membership preceding such vote, or notice in writing be sent to each member of this organization at least fifteen (15) days prior to such vote;
- B. By a two-thirds affirmative vote of the members entitled to vote there at, at the Annual meeting of the members, or any other meeting of the members called for that purpose by the President.

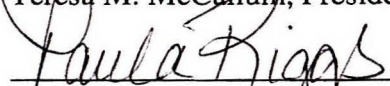
ARTICLE IX

Dissolution

On dissolution of this organization any funds remaining shall be distributed to the current members by the same method as the collection of funds.

DATE ADOPTED: 1/13/14


Teresa M. McCallum, President


Paula Riggs, Secretary/Treasurer

State of Idaho Dept. of Water Resources
PO BOX 83720
Boise, Idaho 83720-0098

RECEIVED

JAN 21 2014

DEPARTMENT OF
WATER RESOURCES

January 16, 2014

RE: Cold Springs Creek Water District #61-E

RECEIVED

JAN 23 2014

WATER RESOURCES
WESTERN REGION

Correspondence Enclosed:

- By-Laws
- January 13, 2014 annual meeting agenda and minutes
- Water master report and affidavit for 2013
- Water master oath 2014

Paula N. Riggs
Secretary

RECEIVED

APR 30 2015

Notes JFW

- Cold Springs:

- Riggs - 1000 GPM

Sege 21-NW quarter transfer. - approved.

8 sec pivot. no water right.

Big pivot.

Cold Springs { 1955 Geothermal.

Way down list

- Drilling on Feb 14th

- Diversion out of season. -

- Lock out on offseason. →

-