




State of Idaho
Department of Water Resources

322 East Front St, PO Box 83720, Boise, ID 83720-0098 • 208-287-4800 • www.idwr.idaho.gov

Certificate of Appointment

This is to certify that I have appointed Mike Ihli as *Watermaster* of
Water District 57C, from this day until the 2016 annual meeting or until his/her successor is
appointed and qualified under the provisions of Idaho Code Section 42-605, at such rate of compensation as
established by applicable law.



This certificate has been issued and the seal of the
Director fixed at Boise, Idaho, this day, June 3rd, 2015.



Gary Spackman
IDWR Director

SCANNED
JUN 05 2015



State of Idaho

Department of Water Resources

322 East Front St, PO Box 83720, Boise, ID 83720-0098 • 208-287-4800 • www.idwr.idaho.gov

Certificate of Appointment

This is to certify that I have appointed Nick Nettleton as *Treasurer* of *Water District 57C*, from this day until the 2016 annual meeting or until his/her successor is appointed and qualified under the provisions of Idaho Code Section 42-605, at such rate of compensation as established by applicable law.



This certificate has been issued and the seal of the Director fixed at Boise, Idaho, this day, June 3rd, 2015.

Gary Spackman
IDWR Director

SCANNED
JUN 05 2015

SCANNED
MAY 14 2015

The date listed in the Irrig Start column on the following pages is the **earliest** date that water can be diverted under each right. That date is either the date listed on the right in the Period of Use field OR an earlier begin date identified in Remarks/Conditions.

DELIVERY List
w/ 1 P00
PER Right

2015

Watermaster Report
Castle Creek, WD 57C

1/28/2015
Page 2

Basin	Seq	Source	Tributary	Priority	Irrig Start	Twp	Rge	Sec	QQQ	Rate(cfs)	Vol(af)	Total Ac	Ac Lmt	Water Use(s)	Current Owner(s)
57	83	CASTLE CREEK	SNAKE RIVER	4/1/1870	3/01	05S	01E	29	NWSESE	0.5		124		IRRIGATION, STOCKWATER	COLLETT, BLAINE/DENISE
57	84	CASTLE CREEK	SNAKE RIVER	4/1/1870	3/01	05S	01E	29	NWSESE	0.5		109		IRRIGATION	RANDALL,
57	85A	CASTLE CREEK	SNAKE RIVER	4/1/1870	3/01	05S	01E	10	NWNWSW	0.43		284		IRRIGATION, STOCKWATER	WARD, DAVID/GREGORY et al
57	85B	CASTLE CREEK	SNAKE RIVER	4/1/1870	3/01	05S	01E	10	NWNWSW	0.07		46		IRRIGATION, STOCKWATER	GILBERT, CAROL P
57	86	CASTLE CREEK	SNAKE RIVER	4/1/1870	3/01	05S	01E	29	NWSESE	0.5		134		IRRIGATION, STOCKWATER	COLLETT, BRIAN/CHRISTINE
57	166	CASTLE CREEK	SNAKE RIVER	4/1/1870	3/15	06S	01W	14	SWSWNE	0.5		102		IRRIGATION, STOCKWATER	BURCH, DON
57	11577	CASTLE CREEK	SNAKE RIVER	4/1/1870	1/01	05S	01E	16	NENENE	0.02				STOCKWATER	COLLETT, BRIAN/CHRISTINE
57	87A	CASTLE CREEK	SNAKE RIVER	4/1/1871	3/01	05S	01E	10	NWNWSW	0.344		284		IRRIGATION	WARD, DAVID/GREGORY et al
57	87B	CASTLE CREEK	SNAKE RIVER	4/1/1871	3/01	05S	01E	10	NWNWSW	0.056		46		IRRIGATION	GILBERT, CAROL P
57	167	CASTLE CREEK	SNAKE RIVER	4/1/1873	3/15	06S	01W	14	SWSWNE	0.1		102		IRRIGATION, STOCKWATER	BURCH, DON
57	88	CASTLE CREEK	SNAKE RIVER	4/1/1874	3/01	05S	01E	10	NWSWSW	0.1		109		IRRIGATION	LEWIS, MICHAEL/TEENA
57	89	CASTLE CREEK	SNAKE RIVER	4/1/1874	3/01	05S	01E	3	SESESW	0.24		145		IRRIGATION, STOCKWATER	LOW, CAL; LOW, SUSIE
57	90	CASTLE CREEK	SNAKE RIVER	4/1/1874	3/01	04S	01E	12	NWNENE	0.02		200		IRRIGATION	NETTLETON, NICK
57	91	CASTLE CREEK	SNAKE RIVER	4/1/1874	3/01	04S	01E	35	SWNENW	0.2		241		IRRIGATION, STOCKWATER	HEART K TRUST
57	168	CASTLE CREEK	SNAKE RIVER	4/1/1874	3/15	06S	01W	14	SWSWNE	0.2		102		IRRIGATION, STOCKWATER	BURCH, DON
57	93	CASTLE CREEK	SNAKE RIVER	4/1/1884	3/01	07S	01W	16	SESWNE	0.16		14.2		IRRIGATION, STOCKWATER	NICHOLSON, SCOTT/SHERRI
57	95	CASTLE CREEK	SNAKE RIVER	4/1/1885	3/01	05S	01E	3	SENWNE	0.36		145		IRRIGATION	LOW, CAL/SUSIE
57	96	CASTLE CREEK	SNAKE RIVER	4/1/1885	3/01	05S	01E	29	NWSESE	0.4		124		IRRIGATION	COLLETT, BLAINE/DENISE
57	97A	CASTLE CREEK	SNAKE RIVER	4/1/1885	3/01	04S	01E	24	NESWSW	0.05		12		IRRIGATION, STOCKWATER	SCHAAL, GISELA
57	98A	CASTLE CREEK	SNAKE RIVER	4/1/1885	3/01	04S	01E	24	NESWSW	0.2		33		IRRIGATION, STOCKWATER	SCHAAL, GISELA
57	99	CASTLE CREEK	SNAKE RIVER	4/1/1885	3/01	04S	01E	35	SWNENW	0.4		241		IRRIGATION, STOCKWATER	HEART K TRUST
57	169	CASTLE CREEK	SNAKE RIVER	4/1/1885	3/15	06S	01W	14	SWSWNE	0.2		102		IRRIGATION, STOCKWATER	BURCH, DON
57	10855	CASTLE CREEK	SNAKE RIVER	4/1/1885	3/01	04S	01E	26	SESESW	0.45		92		IRRIGATION	MURDOCH, DENNIS/SHIRLEY
57	11819	SPRING	CASTLE CREEK	4/1/1885	1/01	08S	01W	22	NWSW					STOCKWATER	LUTE, DAN
57	11820	CASTLE CREEK	SNAKE RIVER	4/1/1885	1/01	08S	01W	22	NESW	0.02				STOCKWATER	LUTE, DAN
57	100A	CASTLE CREEK	SNAKE RIVER	4/1/1886	3/01	05S	01E	10	NWNWSW	0.516		284		IRRIGATION	WARD, DAVID/GREGORY et al
57	100B	CASTLE CREEK	SNAKE RIVER	4/1/1886	3/01	05S	01E	16	SWNENE	0.084		46		IRRIGATION	GILBERT, CAROL P
57	101	CASTLE CREEK	SNAKE RIVER	4/1/1887	3/01	05S	01E	29	NWSESE	0.1		109		IRRIGATION	RANDALL,
57	102A	CASTLE CREEK	SNAKE RIVER	4/1/1887	3/01	05S	01E	16	SWNENE	0.516		284		IRRIGATION	WARD, DAVID/GREGORY et al
57	102B	CASTLE CREEK	SNAKE RIVER	4/1/1887	3/01	05S	01E	10	NWNWSW	0.084		46		IRRIGATION	GILBERT, CAROL P
57	104	CASTLE CREEK	SNAKE RIVER	4/1/1887	3/01	05S	01E	3	SESESW	0.2		145		IRRIGATION	LOW, CAL; LOW, SUSIE
57	105	CASTLE CREEK	SNAKE RIVER	4/1/1887	3/01	05S	01E	29	NWSESE	0.4		124		IRRIGATION	COLLETT, BLAINE/DENISE
57	106A	CASTLE CREEK	SNAKE RIVER	4/1/1887	3/01	04S	01E	24	NESWSW	0.09		12		IRRIGATION, STOCKWATER	SCHAAL, GISELA
57	107A	CASTLE CREEK	SNAKE RIVER	4/1/1887	3/01	04S	01E	24	NESWSW	0.267		33		IRRIGATION, STOCKWATER	SCHAAL, GISELA

**Watermaster Report
Castle Creek, WD 57C**

1/28/2015
Page 3

Basin	Seq	Source	Tributary	Priority	Irrig Start	Twp	Rge	Sec	QQQ	Rate(cfs)	Vol(af)	Total Ac	Ac Lmt	Water Use(s)	Current Owner(s)
57	108A	CASTLE CREEK	SNAKE RIVER	4/1/1887	3/01	05S	01E	16	SWNENE	0.086		284		IRRIGATION	WARD, DAVID/GREGORY et al
57	108B	CASTLE CREEK	SNAKE RIVER	4/1/1887	3/01	05S	01E	10	NWNWSW	0.014		46		IRRIGATION	GILBERT, CAROL P
57	109	CASTLE CREEK	SNAKE RIVER	4/1/1887	3/01	05S	01E	3	SENWNE	0.2		241		IRRIGATION, STOCKWATER	HEART K TRUST
57	170	CASTLE CREEK	SNAKE RIVER	4/1/1887	3/15	06S	01W	14	SWSWNE	0.4		102		IRRIGATION, STOCKWATER	BURCH, DON
57	10859	CASTLE CREEK	SNAKE RIVER	4/1/1887	3/01	04S	01E	26	SESESW	0.74		92		IRRIGATION	MURDOCH, DENNIS/SHIRLEY
57	110	CASTLE CREEK	SNAKE RIVER	4/1/1888	3/15	06S	01W	26	SENWNW	0.2		10		IRRIGATION, STOCKWATER	THOMAS, ELIZABETH/SETH
57	111	CASTLE CREEK	SNAKE RIVER	4/1/1890	3/01	05S	01E	29	NWSESE	0.6		109		IRRIGATION	RANDALL,
57	112A	CASTLE CREEK	SNAKE RIVER	4/1/1890	3/01	05S	01E	10	NWNWSW	0.43		284		IRRIGATION	WARD, DAVID/GREGORY et al
57	112B	CASTLE CREEK	SNAKE RIVER	4/1/1890	3/01	05S	01E	16	SWNENE	0.07		46		IRRIGATION	GILBERT, CAROL P
57	114A	CASTLE CREEK	SNAKE RIVER	4/1/1890	3/01	05S	01E	16	SWNENE	0.086		284		IRRIGATION	WARD, DAVID/GREGORY et al
57	114B	CASTLE CREEK	SNAKE RIVER	4/1/1890	3/01	05S	01E	16	SWNENE	0.014		46		IRRIGATION	GILBERT, CAROL P
57	171	CASTLE CREEK	SNAKE RIVER	4/1/1890	3/15	06S	01W	14	SWSWNE	0.4		102		IRRIGATION, STOCKWATER	BURCH, DON
57	10857	CASTLE CREEK	SNAKE RIVER	4/1/1890	3/01	05S	01E	10	NWSWSW	0.48		109		IRRIGATION	LEWIS, MICHAEL/TEENA
57	204	ALDER CREEK	CASTLE CREEK	4/1/1894	3/15	06S	01W	16	SWNESE	0.2		19.5		IRRIGATION, STOCKWATER	THOMAS, ELIZABETH/SETH
57	115A	CASTLE CREEK	SNAKE RIVER	4/1/1895	3/01	05S	01E	16	SWNENE	0.344		284		IRRIGATION	WARD, DAVID/GREGORY et al
57	115B	CASTLE CREEK	SNAKE RIVER	4/1/1895	3/01	05S	01E	16	SWNENE	0.056		46		IRRIGATION	GILBERT, CAROL P
57	116	CASTLE CREEK	SNAKE RIVER	4/1/1895	3/01	05S	01E	3	SENWNE	0.1		145		IRRIGATION	LOW, CAL/SUSIE
57	117	CASTLE CREEK	SNAKE RIVER	4/1/1895	3/01	05S	01E	29	NWSESE	0.6		124		IRRIGATION	COLLETT, BLAINE/DENISE
57	118	CASTLE CREEK	SNAKE RIVER	4/1/1895	3/01	04S	01E	35	SWNENW	0.1		241		IRRIGATION, STOCKWATER	HEART K TRUST
57	120	CASTLE CREEK	SNAKE RIVER	4/1/1896	3/01	05S	01E	3	SENWNE	0.3		145		IRRIGATION	LOW, CAL/SUSIE
57	121A	CASTLE CREEK	SNAKE RIVER	4/1/1896	3/01	05S	01E	10	NWNWSW	0.07		284		IRRIGATION	WARD, DAVID/GREGORY et al
57	121B	CASTLE CREEK	SNAKE RIVER	4/1/1896	3/01	05S	01E	10	NWNWSW	0.01		46		IRRIGATION	GILBERT, CAROL P
57	122	CASTLE CREEK	SNAKE RIVER	4/1/1896	3/01	05S	01E	3	SENWNE	0.3		241		IRRIGATION, STOCKWATER	HEART K TRUST
57	123	CASTLE CREEK	SNAKE RIVER	4/1/1897	3/01	04S	01E	35	SWNWSW	0.14		71		IRRIGATION	BUSS, LENNY/MARGGIE
57	124	CASTLE CREEK	SNAKE RIVER	4/1/1897	3/01	04S	01E	35	SWNENW	1		241		IRRIGATION, STOCKWATER	HEART K TRUST
57	127	CASTLE CREEK	SNAKE RIVER	4/1/1899	3/01	05S	01E	3	SENWNE	0.4		145		IRRIGATION	LOW, CAL/SUSIE
57	128	CASTLE CREEK	SNAKE RIVER	4/1/1899	3/01	04S	01E	35	SWNENW	0.4		241		IRRIGATION, STOCKWATER	HEART K TRUST
57	129	CASTLE CREEK	SNAKE RIVER	4/1/1899	3/01	04S	01E	24	NESWSW	0.06		31		IRRIGATION, STOCKWATER	SCHAAL, GISELA
57	132	N FK CASTLE CREEK	CASTLE CREEK	4/1/1901	4/01	07S	02W	3	SWNWSW	0.3		19		IRRIGATION, STOCKWATER	FERRIS, LINDA; THOMAS JR,
57	10898	CASTLE CREEK	SNAKE RIVER	4/1/1901	3/01	05S	01E	29	NWSESE	0.66		134		IRRIGATION	COLLETT, BRIAN/CHRISTINE
57	133	CASTLE CREEK	SNAKE RIVER	4/1/1902	3/01	05S	01E	29	NWSESE	0.2		109		IRRIGATION	RANDALL,
57	134	N FK CASTLE CREEK	CASTLE CREEK	4/1/1902	4/01	07S	02W	3	SWNWSW	0.8		19		IRRIGATION	FERRIS, LINDA; THOMAS JR,
57	135A	CASTLE CREEK	SNAKE RIVER	4/1/1902	3/01	05S	01E	16	SWNENE	0.206		284		IRRIGATION	WARD, DAVID/GREGORY et al
57	135B	CASTLE CREEK	SNAKE RIVER	4/1/1902	3/01	05S	01E	16	SWNENE	0.034		46		IRRIGATION	GILBERT, CAROL P

**Watermaster Report
Castle Creek, WD 57C**

1/28/2015
Page 4

Basin	Seq	Source	Tributary	Priority	Irrig Start	Twp	Rge	Sec	QQQ	Rate(cfs)	Vol(af)	Total Ac	Ac Lmt	Water Use(s)	Current Owner(s)
57	136	CASTLE CREEK	SNAKE RIVER	4/1/1902	3/01	05S	01E	3	SEWNNE	0.2		241		IRRIGATION, STOCKWATER	HEART K TRUST
57	137	CASTLE CREEK	SNAKE RIVER	4/1/1902	3/01	04S	01E	24	NESWSW	0.14		31		IRRIGATION, STOCKWATER	SCHAAL, GISELA
57	139	CASTLE CREEK	SNAKE RIVER	4/1/1903	3/01	04S	01E	12	NWNENE	0.1		200		IRRIGATION	NETTLETON, NICK
57	141	CASTLE CREEK	SNAKE RIVER	4/1/1904	4/01	07S	01W	16	SESWNE	0.04		14.2		IRRIGATION, STOCKWATER	NICHOLSON, SCOTT/SHERRI
57	142	CASTLE CREEK	SNAKE RIVER	4/1/1904	3/01	04S	01E	12	NWNENE	0.1		200		IRRIGATION	NETTLETON, NICK
57	144	CASTLE CREEK	SNAKE RIVER	4/1/1905	3/01	04S	01E	12	NWNENE	0.1		200		IRRIGATION	NETTLETON, NICK
57	146	CASTLE CREEK	SNAKE RIVER	4/1/1906	3/01	05S	01E	29	NWSESE	0.3		109		IRRIGATION	RANDALL,
57	147A	CASTLE CREEK	SNAKE RIVER	4/1/1906	3/01	05S	01E	16	SWNENE	0.138		284		IRRIGATION	WARD, DAVID/GREGORY et al
57	147B	CASTLE CREEK	SNAKE RIVER	4/1/1906	3/01	05S	01E	16	SWNENE	0.022		46		IRRIGATION	GILBERT, CAROL P
57	149	CASTLE CREEK	SNAKE RIVER	4/1/1906	3/01	05S	01E	3	SEWNNE	0.2		145		IRRIGATION	LOW, CAL/SUSIE
57	150	CASTLE CREEK	SNAKE RIVER	4/1/1906	3/01	04S	01E	12	NWNENE	0.12		200		IRRIGATION	NETTLETON, NICK
57	151A	CASTLE CREEK	SNAKE RIVER	4/1/1906	3/01	04S	01E	24	NESWSW	0.08		33		IRRIGATION, STOCKWATER	SCHAAL, GISELA
57	152	CASTLE CREEK	SNAKE RIVER	4/1/1906	3/01	04S	01E	35	SWNENW	0.2		241		IRRIGATION, STOCKWATER	HEART K TRUST
57	153	CASTLE CREEK	SNAKE RIVER	4/1/1906	3/01	04S	01E	24	NESWSW	0.06		31		IRRIGATION, STOCKWATER	SCHAAL, GISELA
57	154	CASTLE CREEK	SNAKE RIVER	4/1/1906	3/01	04S	01E	12	NWNENE	0.1		200		IRRIGATION	NETTLETON, NICK
57	156	CASTLE CREEK	SNAKE RIVER	4/1/1907	3/01	04S	01E	12	NWNENE	0.3		200		IRRIGATION	NETTLETON, NICK
57	234	CASTLE CREEK	SNAKE RIVER	12/10/1907	3/01	04S	01E	12	NWNENE	1.1		200		IRRIGATION	NETTLETON, NICK
57	235	CASTLE CREEK	SNAKE RIVER	12/10/1907	3/01	04S	01E	13	NESE	1.1		2178	57	DIV TO STOR, IRRIG, MITIGATION, WILDLIFE STOR	SV RANCH LLC
57	159	CASTLE CREEK	SNAKE RIVER	4/1/1908	3/01	04S	01E	12	NWNENE	0.68		200		IRRIGATION	NETTLETON, NICK
57	160A	CASTLE CREEK	SNAKE RIVER	4/1/1908	3/01	04S	01E	26	SESESW	0.14		92		IRRIGATION	MURDOCH, DENNIS/SHIRLEY
57	160B	CASTLE CREEK	SNAKE RIVER	4/1/1908	3/01	04S	01E	24	NESWSW	0.11		33		IRRIGATION, STOCKWATER	SCHAAL, GISELA
57	162A	CASTLE CREEK	SNAKE RIVER	4/1/1908	3/01	05S	01E	10	NWNWSW	0.138		284		IRRIGATION	WARD, DAVID/GREGORY, et al
57	162B	CASTLE CREEK	SNAKE RIVER	4/1/1908	3/01	05S	01E	16	SWNENE	0.022		46		IRRIGATION	GILBERT, CAROL P
57	163	CASTLE CREEK	SNAKE RIVER	4/1/1908	3/01	05S	01E	3	SEWNNE	0.2		241		IRRIGATION, STOCKWATER	HEART K TRUST
57	164	CASTLE CREEK	SNAKE RIVER	4/1/1908	3/01	04S	01E	12	NWNENE	0.06		200		IRRIGATION	NETTLETON, NICK
57	225	ALDER CREEK	CASTLE CREEK	4/1/1908	3/15	06S	01W	16	NENWSE	0.19		19.5		IRRIGATION, STOCKWATER	THOMAS, ELIZABETH/SETH
57	10518	CASTLE CREEK	SNAKE RIVER	4/1/1908	3/01	05S	01E	29	NWSESE	0.7		124		IRRIGATION	COLLETT, BLAINE/DENISE
57	10858	CASTLE CREEK	SNAKE RIVER	4/1/1908	3/01	05S	01E	10	NWSWSW	0.82		109		IRRIGATION	COX, CAROL/JAY H
57	236	CASTLE CREEK	SNAKE RIVER	5/23/1910	3/01	04S	01E	24	NESWSW	0.94		47		IRRIGATION, STOCKWATER	SCHAAL, GISELA
57	220A	CASTLE CREEK	SNAKE RIVER	7/18/1910	3/01	04S	01E	35	SWNWSW	0.4		79		IRRIGATION	LOW, CAL/SUSIE
57	220B	CASTLE CREEK	SNAKE RIVER	7/18/1910	3/01	04S	01E	35	SWNWSW	0.64		71	32	IRRIGATION	BUSS, LENNY/MARGGIE
57	165	CASTLE CREEK	SNAKE RIVER	4/1/1911	4/01	07S	01W	16	SESWNE	0.03		14.2		IRRIGATION, STOCKWATER	NICHOLSON, SCOTT/SHERRI
57	223	CASTLE CREEK	SNAKE RIVER	8/10/1912	3/01	05S	01E	10	SEWNWN	0.5		25		IRRIGATION, STOCKWATER	FUQUAY, CLINTON/HAILEY

**Watermaster Report
Castle Creek, WD 57C**

1/28/2015
Page 5

Basin	Seq	Source	Tributary	Priority	Irrig Start	Twp	Rge	Sec	QQQ	Rate(cfs)	Vol(af)	Total Ac	Ac Lmt	Water Use(s)	Current Owner(s)
57	237A	CASTLE CREEK	SNAKE RIVER	11/11/1913	3/01	04S	01E	24	NESWSW	0.1		12		IRRIGATION	SCHAAL, GISELA
57	237B	CASTLE CREEK	SNAKE RIVER	11/11/1913	3/01	04S	01E	26	SESESW	0.67		92		IRRIGATION	MURDOCH, DENNIS/SHIRLEY
57	224	CASTLE CREEK	SNAKE RIVER	9/3/1915	3/01	05S	01E	10	SENWNW	0.4		20		IRRIGATION, STOCKWATER	FUQUAY, JOHN E
57	2102	CASTLE CREEK	SNAKE RIVER	3/2/1917	3/15	06S	01W	14	SWSWNE	0.24		102		IRRIGATION	BURCH, DON
57	2104	CASTLE CREEK	SNAKE RIVER	10/5/1920	3/01	05S	01E	3	SENWNE	1.28		145		IRRIGATION	LOW, CAL/SUSIE
57	2127	CASTLE CREEK	SNAKE RIVER	3/22/1921	3/01	05S	01E	21	NESENW	1.2		134	60	IRRIGATION	COLLETT, BRIAN/CHRISTINE
57	2129	CASTLE CREEK	SNAKE RIVER	3/22/1921	3/01	05S	01E	10	NWSWSW	1.23		109		IRRIGATION	LEWIS, MICHAEL/TEENA
57	10465A	S FK CASTLE CREEK	CASTLE CREEK	5/16/1923	1/01	08S	01W	22	SWNWSW	0.24				STOCKWATER	HEART K TRUST
57	10478	CASTLE CREEK	SNAKE RIVER	5/16/1923	3/01	04S	01E	35	SWNWSW	1.52		79		IRRIGATION	LOW, CAL/SUSIE
57	10608	UNNAMED STREAM	N FK CASTLE CREEK	5/16/1923	1/01	06S	02W	28	NWNENE	0.02				STOCKWATER	FERRIS, L; THOMAS JR, B; et al
57	10929	N FK CASTLE CREEK	CASTLE CREEK	5/16/1923	1/01	06S	02W	15	NENWSW	0.02				STOCKWATER	MONTGOMERY, V; ROBINSON, M et al
57	11496	COTTONWOOD CREEK	ALDER CREEK	5/16/1923	3/15	06S	01W	15	NWSWSW		40.1			IRRIGATION, STOCKWATER	THOMAS, ELIZABETH/SETH
57	10465C	SPRING	S FK CASTLE CREEK	5/16/1923	1/01	08S	01W	26	NWSWNW					STOCKWATER	HEART K TRUST
57	10627A	ALDER CREEK	CASTLE CREEK	5/16/1923	1/01	06S	01W	19	NENW					STOCKWATER	FERRIS, L; THOMAS JR, B; et al
57	11520	CASTLE CREEK	SNAKE RIVER	1/1/1924	1/01	06S	01W	12	NENWSE	0.02				STOCKWATER	BURCH, DON
57	11521	CASTLE CREEK	SNAKE RIVER	1/1/1924	1/01	07S	01W	16	SWNENE	0.02				STOCKWATER	NICHOLSON, SCOTT R/SHERRI
57	2157	CASTLE CREEK	SNAKE RIVER	1/26/1925	4/01	07S	01W	3	NWSESW	0.06		6		IRRIGATION, STOCKWATER	THOMAS, ELIZABETH/SETH
57	11502	SPRING	CASTLE CREEK	1/26/1925	1/01	07S	01W	3	SENW					DOMESTIC, STOCKWATER	THOMAS, ELIZABETH/SETH
57	2132A	CASTLE CREEK	SNAKE RIVER	3/15/1931	3/01	05S	01E	3	SENWNE	1.62		241	81	IRRIGATION	HEART K TRUST
57	2132B	CASTLE CREEK	SNAKE RIVER	3/15/1931	3/01	05S	01E	10	SENWNW	0.32		16		IRRIGATION	FUQUAY, JOHN E
57	2314	CASTLE CREEK	SNAKE RIVER	3/16/1931	3/01	05S	01E	10	SENWNW	15	209	158		DIV TO STOR, IRRIG FROM STOR, IRRIG STOR	FUQUAY, JOHN E
57	11854	CASTLE CREEK	SNAKE RIVER	3/16/1931	3/01	05S	01E	10	SENWNW	30	398	194.5		DIV TO STOR, IRRIG FROM STOR, IRRIG STOR	FUQUAY, CLINTON/HAILEY
57	11501	WEST SPRING CREEK	CASTLE CREEK	7/1/1931	1/01	07S	02W	26	NENESW					STOCKWATER	NICHOLSON, SCOTT/SHERRI
57	11505	ALDER CREEK	CASTLE CREEK	7/16/1931	1/01	06S	02W	25	NENWNE					STOCKWATER	THOMAS, ELIZABETH/SETH
57	11495	BUCKAROO SPRING	CASTLE CREEK	7/16/1931	1/01	07S	02W	10	NESWSE					DOMESTIC, STOCKWATER	NICHOLSON, SCOTT/SHERRI
57	11540	WHITE HORSE CREEK	CASTLE CREEK	7/16/1931	1/01	07S	01W	18	SENWSW					STOCKWATER	NICHOLSON, SCOTT/SHERRI
57	11541B	N FK CASTLE CREEK	CASTLE CREEK	7/16/1931	1/01	07S	02W	10	NWSENW	0.02				STOCKWATER	NICHOLSON, SCOTT/SHERRI
57	11547	ALDER CREEK	CASTLE CREEK	7/16/1931	1/01	06S	02W	24	NESWSE					STOCKWATER	NICHOLSON, SCOTT/SHERRI
57	2316	N FK CASTLE CREEK	CASTLE CREEK	5/31/1940	4/01	06S	02W	34	NWNENW	10	40	62.6		DIV TO STOR, IRRIG FROM STOR, IRRIG STOR	FERRIS, LINDA; THOMAS JR, BEN; et al
57	11526	PIXLEY CREEK	CASTLE CREEK	7/1/1940	1/01	07S	01W	10	SWNWSW					STOCKWATER	NICHOLSON, SCOTT/SHERRI

Watermaster Report
Castle Creek, WD 57C

1/28/2015
Page 6

Basin	Seq	Source	Tributary	Priority	Irrig Start	Twp	Rge	Sec	QQQ	Rate(cfs)	Vol(af)	Total Ac	Ac Lmt	Water Use(s)	Current Owner(s)
57	11522	CASTLE CREEK	SNAKE RIVER	5/16/1943	1/01	06S	01W	23	NWSWSW	0.02				STOCKWATER	THOMAS, ELIZABETH/SETH
57	11524	CASTLE CREEK	SNAKE RIVER	5/16/1943	1/01	06S	01W	15	NESESE	0.02				STOCKWATER	THOMAS, ELIZABETH/SETH
57	11549	HORSE THIEF CREEK	CASTLE CREEK	7/16/1943	1/01	06S	01W	22	NESESE					STOCKWATER	THOMAS, ELIZABETH/SETH
57	11523	CASTLE CREEK	SNAKE RIVER	1/26/1945	1/01	07S	01W	3	SENENW	0.02				STOCKWATER	THOMAS, ELIZABETH/SETH
57	10557	SPRING	CASTLE CREEK	4/1/1950	1/01	06S	01W	13	NENENW					DOMESTIC, STOCKWATER	BURCH, DON
57	7034A	CASTLE CREEK	SNAKE RIVER	12/29/1970	3/01	03S	01E	35	NESE	4.46		2178	223	IRRIGATION	SV RANCH LLC
57	11666	CASTLE CREEK	SNAKE RIVER	12/29/1970	3/01	03S	01E	35	NESE	0.38		2178	19	IRRIGATION	SV RANCH LLC
57	11667	CASTLE CREEK	SNAKE RIVER	12/29/1970	3/01	03S	01E	35	NESE	5.84		2178	292	IRRIGATION	SV RANCH LLC
57	11709	CASTLE CREEK	SNAKE RIVER	12/29/1970	3/01	03S	01E	35	NESE	24.47		2178	1267	IRRIGATION	SV RANCH LLC
57	11710	CASTLE CREEK	SNAKE RIVER	12/29/1970	3/01	04S	01E	13	NWNESE	1.91		99		IRRIGATION	IHLI, LINDA/MICHAEL
57	7209	CASTLE CREEK	SNAKE RIVER	4/8/1978	3/01	05S	01E	10	NWSWSW	2	490	218		DIV TO STOR, IRRIG FROM STOR, IRRIG STOR	LEWIS, MICHAEL/TEENA
57	7570	PIXLEY CREEK	CASTLE CREEK	10/27/1992	3/01	07S	01W	10	SWNWSW	0.4		20		IRRIGATION	NICHOLSON, SCOTT/SHERRI
57	11794*	CASTLE CREEK	SNAKE RIVER	8/9/2010	1/01	04S	01E	13	NESE	1.2				DIV TO STOR, WILDLIFE STOR	SV RANCH LLC

*Permit, mitigated by 57-235

WATERMASTER REQUIREMENT SHEET

WATER DISTRICT: 57-C

2015

Date/Time of Meeting:

Place of Meeting:

<u>Watermaster</u> Name: <u>Mike Inli</u> Address: <u>625 S. School Kona, ID</u> Phone:	<u>Assistant Watermaster</u> Name: Address: Phone:
<u>Secretary/Treasurer</u> Name: <u>Nick Nettleton</u> Address: Phone:	<u>Chairman</u> Name: Address: Phone:

Sent

- ☒ Certificate of Appointment
 - ☒ Watermaster
 - ☐ Assistant Watermaster
 - ☒ Secretary/Treasurer
- ☐ Daily Record books and instructions

Received

- ☒ Annual Meeting Minutes
- ☒ Adopted Budget
- ☒ Oath(s)
 - ☒ Watermaster
 - ☒ Assistant Watermaster
 - ☒ Secretary/Treasurer
- ☐ Watermaster Report
- ☐ Daily Record Books

57C
wasn't called out,
nothing to report for
WM Report 2014



State of Idaho

DEPARTMENT OF WATER RESOURCES

Western Region, 2735 Airport Way • Boise, Idaho 83705-5082

Phone: (208) 334-2190 • Fax: (208) 334-2348 • Web Site: www.idwr.idaho.gov

C. L. "BUTCH" OTTER
Governor

GARY SPACKMAN
Director

June 9, 2015

MIKE IHLE
625 S SCHOOL AVE
KUNA ID 83634

RE: Information Request – Water District 57C

Dear Watermaster:

The Department has not yet received the following information from your Water District. The referenced form has been enclosed for your convenience.

- Watermaster report for 2014 (Watermaster's Report form enclosed).

Please submit the requested information as soon as possible. Feel free to contact me at 208-334-2190 if you have any questions or need assistance during the irrigation season.

Sincerely,

Rachel Neely
Administrative Assistant I

Enclosure

SCANNED
JUN 08 2015



State of Idaho

DEPARTMENT OF WATER RESOURCES

Western Region, 2735 Airport Way • Boise, Idaho 83705-5082

Phone: (208) 334-2190 • Fax: (208) 334-2348 • Web Site: www.idwr.idaho.gov

June 5, 2015

C. L. "BUTCH" OTTER
Governor

GARY SPACKMAN
Director

MIKE IHLI
625 S SCHOOL AVE
KUNA ID 83634

Dear Mr. Ihli,

Enclosed is your certificate of appointment as watermaster of Water District 57C Castle Creek. Per Idaho Code Section 42-608(1), the watermaster's term of service "*...is throughout the year, extending until the annual meeting for the ensuing year, or until a successor is appointed.*" Based on the code, the watermaster's appointment is from one annual meeting to the next, generally speaking.

Thank you for serving the State of Idaho and your community. Feel free to contact this office with any questions or concerns.

Sincerely,

Rachel Neely
Administrative Assistant I

SCANNED

JUN 05 2015



State of Idaho

DEPARTMENT OF WATER RESOURCES

Western Region, 2735 Airport Way • Boise, Idaho 83705-5082

Phone: (208) 334-2190 • Fax: (208) 334-2348 • Web Site: www.idwr.idaho.gov

June 5, 2015

C. L. "BUTCH" OTTER
Governor

GARY SPACKMAN
Director

NICK NETTLETON
18542 SE WILSON RD
GLENN'S FERRY ID 83623

Dear Mr. Nettleton,

Enclosed is your certificate of appointment as treasurer of Water District 57C Castle Creek. The treasurer's terms of service follows that of the watermaster: *"throughout the year, extending until the annual meeting for the ensuing year, or until a successor is appointed"* (Idaho Code §42-608(1)). Based on the code, the treasurer's appointment is from one annual meeting to the next, generally speaking.

Thank you for serving the State of Idaho and your community. Feel free to contact this office with any questions or concerns.

Sincerely,

A handwritten signature in dark ink, appearing to be 'R. Neely', with a long, sweeping horizontal line extending to the right.

Rachel Neely
Administrative Assistant I

SCANNED
JUN 05 2015

Lester, Steve

From: Lester, Steve
Sent: Friday, March 20, 2015 11:34 AM
To: 'Mike Ihli'
Subject: RE: water right application
Attachments: Castle Ck info 3-2015.pdf

Original - WD 57C file
CC - Appl 57-11845

Mike:

An application can be increased before approved. It advances the priority but nobody else on creek filed in between so not a big deal. You can amend the appl by (a) filling out a replacement appl & label it "amended," or (b) making an appointment here to fix it on the original appl.

Regarding processing, the dept needs to have internal discussion on the information resulting from the water district meeting, there's some concerns I had not thought of when we last talked. Lots going on in Castle Creek:

- Water district where expect controllable & measureable diversions
- Recent approval of changes to old rights (SV Ranch Transfer 76740) & approval of new permit (SV Ranch 57-11794) where a number of controls are mandated & form the basis for approving those proposals
- New applications for more water & new uses, where any approvals would be expected to have mandated controls.

Sounds like the Castle Creek users want waivers to all those situations. That's going to take some discussion before responding to the folks.

Have attached some information from SV Ranch approvals. Note that also involved creek rights being diverted downstream from Snake River pump, which means the Snake River Watermaster would need data to make the right decisions on the river.

Attached:

- 1 = cover page from Transfer 76740
- 2 = 57-235 after 5" retired to mitigate new pond
- 3 = new pond mitigated so no net increase in use.

Regards,

Steve

From: Mike Ihli [mailto:mikeihli@gmail.com]
Sent: Wednesday, March 18, 2015 9:28 AM
To: Lester, Steve
Subject: water right application

Steve,

57-11845

As you know, I have a pending application for water from Castle Creek for wildlife enhancement. Because it has not been acted on yet, if the amount of water asked for in that application were increased, would it require a new application with a new priority date?

Or could it be amended to the pending application with a new priority date only for the amount of the additional water?

Is there any update on the pending application as it now stands? I realize there are issues on Castle Creek, but I think a review of my application would show that it can proceed.

Thanks for you help.

Mike Ihli

STATE OF IDAHO
DEPARTMENT OF WATER RESOURCES
TRANSFER OF WATER RIGHT

TRANSFER NO. 76740

This is to certify that: **SV RANCH LLC**
C/O GREGORY VIK
PO BOX 1607
BELLEVUE WA 98009
(425)460-2542

has requested a change to the water rights listed below. This change in water rights is authorized pursuant to the provisions of Section 42-222, Idaho Code. A summary of the changes is also listed below. The authorized change for each affected water right, including conditions of approval, is shown on the following pages of this document.

Summary of Water Rights Before the Proposed Change

Right	Origin/Basis	Priority	Rate	Volume	Acre Limit	Total Acres	Source
57-7034A	WR/License	12/29/1970	4.46 cfs	N/A	N/A	223.0	CASTLE CREEK
57-235	WR/Decreed	12/10/1907	1.1 cfs	N/A	N/A	63.0	CASTLE CREEK
57-11666	WR/License	12/29/1970	0.38 cfs	N/A	N/A	19.0	CASTLE CREEK
57-11667	WR/License	12/29/1970	5.84 cfs	N/A	N/A	292.0	CASTLE CREEK
57-11709	WR/License	12/29/1970	24.47 cfs	N/A	N/A	1,267.0	CASTLE CREEK

Purpose of Transfer (Changes Proposed)

Current Number	Split	POD	POU	Add POD	Period of Use	Nature of Use
57-7034A	NO	YES	YES	NO	NO	NO
57-235	NO	YES	YES	YES	NO	NO
57-11666	NO	YES	YES	NO	NO	NO
57-11667	NO	YES	YES	NO	NO	NO
57-11709	NO	YES	YES	NO	NO	NO

Summary of Water Rights After the Approved Change

Existing Right	New No. (changed portion)	Transfer Rate	Transfer Volume	Acre Limit	Total Acres	New No. (remaining portion)	Remaining Rate	Remaining Volume	Remaining Acre Limit	Remaining Total Acres
57-7034A	57-7034A	4.46 cfs	N/A	223.0	2178.0		N/A	N/A	N/A	N/A
57-235	57-235	1.10 cfs	N/A	57.0	2178.0		N/A	N/A	N/A	N/A
57-11666	57-11666	0.38 cfs	N/A	19.0	2178.0		N/A	N/A	N/A	N/A
57-11667	57-11667	5.84 cfs	N/A	292.0	2178.0		N/A	N/A	N/A	N/A
57-11709	57-11709	24.47 cfs	N/A	1267.0	2178.0		N/A	N/A	N/A	N/A
COMBINED TOTALS		36.25 cfs	N/A	1801.0	2178.0		N/A	N/A	N/A	N/A

Detailed Water Right Descriptions attached

Dated this 3rd day of November, 20 11

SUPPORT DATA

IN FILE # 57-235


John Westra, Western Regional Manager

Based on measurements to confirm OK

Divert creek rights at Snake R. pump station downstream, use in reasonable place of use boundary

1801 acre is 2178 acre area

2

IDAHO DEPARTMENT OF WATER RESOURCES
Proof Report

3/20/2015

Water Right 57-235

← ID Transfer 76740

Owner Type
Current Owner

Name and Address
SV RANCH LLC
C/O GREGORY VIK
PO BOX 1607
BELLEVUE, WA 98009
(425)460-2542

don't use 5th, it mitigates
for pond in new 57-11744

Priority Date: 12/10/1907

Basis: Decreed

Status: Active

Source
CASTLE CREEK

Tributary
SNAKE RIVER

Beneficial Use	From	To	Diversion Rate	Volume
IRRIGATION	04/01	10/15	0.900 CFS	
WILDLIFE STORAGE	04/01	10/15		21.0 AF
DIVERSION TO STORAGE	04/01	10/15	0.100 CFS	
MITIGATION	01/01	12/31	0.100 CFS	21.0 AF
Total Diversion			1.100 CFS	

Source and Point(s) of Diversion

CASTLE CREEK
CASTLE CREEK

NESE
NESE

at creek

Sec. 13, Twp 04S, Rge 01E, OWYHEE County
Sec. 35, Twp 03S, Rge 01E, OWYHEE County

pick up creek water at river downstream

Place Of Use

IRRIGATION within OWYHEE County

			NE				NW				SW				SE				Totals
Twp	Rng	Sec	NE	NW	SW	SE	NE	NW	SW	SE	NE	NW	SW	SE	NE	NW	SW	SE	
04S	01E	1					40.0 L3	40.0	40.0	40.0	40.0	40.0	40.0	40.0		19.0	19.0		358.0
04S	01E	2	40.0	40.0	40.0	40.0	40.0		40.0	40.0	40.0	40.0	40.0	40.0	40.0	40.0	40.0	40.0	601.0
04S	01E	11	40.0	40.0	40.0	40.0	40.0							40.0	40.0	40.0	40.0		360.0
04S	01E	12		19.0	19.0		40.0	40.0	40.0	40.0	40.0	40.0	40.0		20.0	20.0			398.0
04S	01E	13		21.0			40.0	40.0	40.0			40.0	40.0						221.0
04S	01E	14	40.0			40.0								40.0				40.0	160.0
04S	01E	23	40.0																40.0
04S	01E	24						40.0											40.0

Right Acre Limit: 57.0

POU Total Acres: 2,178.0

MITIGATION Same as IRRIGATION

57.235

IDAHO DEPARTMENT OF WATER RESOURCES
Proof Report

3/20/2015

WILDLIFE STORAGE within OWYHEE County

Twp	Rng	Sec	NE				NW				SW				SE				Totals
			NE	NW	SW	SE	NE	NW	SW	SE	NE	NW	SW	SE	NE	NW	SW	SE	
04S	01E	12															X		
04S	01E	13		X															

Conditions of Approval:

1. T07 The right holder shall accomplish the change authorized by this transfer within one year of the date of this approval.
2. T08 Failure of the right holder to comply with the conditions of this transfer is cause for the Director to rescind approval of the transfer.
3. T19 Pursuant to Section 42-1412(6), Idaho Code, this water right is subject to such general provisions necessary for the definition of the rights or for the efficient administration of water rights as may be determined by the Snake River Basin Adjudication court at a point in time no later than the entry of the final unified decree.
4. R05 Use of water under this right will be regulated by a watermaster with responsibility for the distribution of water among appropriators within a water district. At the time of this approval, this water right is within **State Water District No. 57C**. Diversion of this right from the Snake River may be regulated by a watermaster with responsibility for the distribution of water from that source in the event curtailment is necessary in the future.
5. **Prior to diversion of water under this approval, the right holder shall provide a means of measurement acceptable to the Department for measuring the flow in Castle Creek at the original point of diversion, at the mouth of Castle Creek, and at the point of diversion from the Snake River.**
6. R43 **The right holder shall maintain a measuring device and lockable controlling works, at the point of diversion located in NESE, S13, T04S, R01E, with a type approved by the Department in a manner that will provide the watermaster suitable control of the diversion.**
7. **Diversion of water from the Snake River is limited to those times when water is available for diversion under this right and priority from Castle Creek. Availability of water from the Snake River shall be determined based on the lesser of the flow in Castle Creek at the authorized point of diversion or at the mouth of Castle Creek.**
8. X61 The period of use for the irrigation described in this approval may be extended to a beginning date of 3/1 and an ending date of 11/15 provided that beneficial use of the water can be shown and other elements of the right are not exceeded. The use of water before 4/1 and after 10/31 is subordinate to all water rights having no subordinated early or late irrigation use and a priority date earlier than 1/24/2002.
9. X27 This right is limited to the irrigation of 57 acres within the authorized place of use in a single irrigation season.
10. R65 This right when combined with all other rights shall provide no more than 0.02 cfs per acre nor more than 4.5 afa per acre at the field headgate for irrigation of the place of use.
11. X35 Rights 57-235, 57-7034A, 57-11666, 57-11667 and 57-11709 when combined shall not exceed the irrigation of 1801 acres within the authorized place of use in a single irrigation season.
12. F06 The following rights are diverted through the point of diversion described above: 57-235, 57-7034A, 57-11666, 57-11667 and 57-11709.
13. **This right mitigates for the evaporative losses caused by use of water under Right 57-11794.**

at creek →

all the rest of rights in transfer 76740 have same conditions

57-235

IDAHO DEPARTMENT OF WATER RESOURCES
Proof Report

3/20/2015

Comments:

1. jhersley 11/4/2011 Transferred Right
This is now an approved transfer, transfer number = 76740

Dates and Other Information

Decreed Date: 1/24/2002
Water District Number: 57C
Generic Max Rate Per Acre: 0.020
Generic Max Volume Per Acre: 4.5

Combined Use Limits

<u>Rate</u>	<u>Volume</u>	<u>Acres</u>
57-235 ,57-7034A ,57-11666 ,57-11709 ,57-11667		1,801.0

3

IDAHO DEPARTMENT OF WATER RESOURCES
Proof Report

3/20/2015

Water Permit 57-11794

Owner Type
Current Owner

Name and Address
SV RANCH LLC
C/O GREGORY VIK
PO BOX 1607
BELLEVUE, WA 98009
(425)460-2542

NEW USE mitigated by
5" new-use in
57-235

Priority Date: 8/9/2010

Status: Active

Source
CASTLE CREEK

Tributary
SNAKE RIVER

Beneficial Use	From	To	Diversion Rate	Volume
WILDLIFE STORAGE	01/01	12/31		6.0 AF
DIVERSION TO STORAGE	01/01	12/31	1.200 CFS	
Total Diversion			1.200 CFS	

Source and Point(s) of Diversion

CASTLE CREEK NESE Sec. 13, Twp 04S, Rge 01E, OWYHEE County

Place Of Use

WILDLIFE STORAGE within OWYHEE County

			NE				NW				SW				SE				Totals
Twp	Rng	Sec	NE	NW	SW	SE	NE	NW	SW	SE	NE	NW	SW	SE	NE	NW	SW	SE	
04S	01E	12															X		
04S	01E	13		X															

Conditions of Approval:

1. 26A Project construction shall commence within one year from the date of permit issuance and shall proceed diligently to completion unless it can be shown to the satisfaction of the Director of the Department of Water Resources that delays were due to circumstances over which the permit holder had no control.
2. 004 This right does not grant any right-of-way or easement across the land of another.
3. Wildlife storage is for wetland area not to exceed a total storage capacity of 6 acre feet and a total surface area of 3 acres.
4. R05 Use of water under this right will be regulated by a watermaster with responsibility for the distribution of water among appropriators within a water district. At the time of this approval, this water right is within State Water District No. 57C.
5. 01J Prior to diversion of water under this right, the right holder shall install and maintain a measuring device and lockable controlling works of a type acceptable to the Department as part of the diverting works.
6. 051 Any license issued by IDWR pursuant to the right or portion thereof for the use of trust water is subject to a term review of 5 years after the date of this approval to determine availability of water for the use and to re-evaluate the public interest at the end of the term.

57.11794

IDAHO DEPARTMENT OF WATER RESOURCES
Proof Report

3/20/2015

7. 170 To mitigate for the depletion of water resulting from the use of water under this right and to prevent injury to senior water right holders, the right holder shall cease diverting and using water as authorized by the following water rights for the purposes and amounts specified below. Moreover, the official record for the following water right will be changed to show that diversion and use of water is not authorized because the rights, or portion thereof, are being dedicated to mitigation purposes.

Right No.	Use Changed to Mitigation	Mitigation Rate (cfs)	Mitigation Volume (AF)	Mitigation Acres
57-235	Irrigation	0.10	21	6

The land that will no longer be irrigated under this right is located within the <SENW, Section 09, Township 21N, Range 22E, B.M.>

If the specified mitigation right, or portion thereof, is sold, transferred, leased, used on any place of use, or is not deliverable due to a shortage of water or a priority call, then the amount of water authorized for diversion under this right approval shall be reduced by the same proportion as the reduction to the mitigation rights.

8. 121 The Director retains jurisdiction to require the right holder to provide purchased or leased natural flow or stored water to offset depletion of Lower Snake River flows if needed for salmon migration purposes. The amount of water required to be released into the Snake River or a tributary, if needed for this purpose, will be determined by the Director based upon the reduction in flow caused by the use of water pursuant to this permit.

Comments:

1. kwalker 6/13/2012 Condition of Approval
After issuance of this permit we were advised that there was an error in condition of approval for pond. The surface area of the ponds is 6 acres rather than 3 as stated in the condition. This should be corrected on any future documents regarding this permit.

2. slester 2/10/2014 Mitigation Condition to be corrected
Mitigation condition #170 lists incorrect legal for land being retired. This should be corrected if amended or licensed in future.

2 mistakes to fix in licensing permit later

Dates and Other Information

Permit Proof Due Date: 11/1/2016

Permit Approved Date: 11/3/2011

Water District Number: 57C

Mitigation Plan: True

RECEIVED

FEB 26 2015

WATER RESOURCES
WESTERN REGION

WATER DISTRICT No 57-C
MINUTES OF ANNUAL MEETING
February 2, 2015

The meeting was called to order. Blaine Collett was elected as chairman and Nick Nettleton was elected secretary/treasurer. Minutes were read and approved.

Cal Lowe, Mike Lewis and Mike Ihli were selected to be Credentials Committee. Nine Waterusers were reported as eligible to vote.

Resolutions pertaining to the administration of Water District 057-C were adopted and are attached as part of the minutes.

Compensation and budget were fixed as follows: Salary \$50.00 per day when called out, with up to four days per call out, other items \$290.00, with a total budget of \$2590.00.

Mike Ihli, 625 S School, Kuna Id was elected Watermaster.

Mike Lewis, Brian Collett and Cal Lowe were selected to be the Advisory Committee.

It was agreed by the Waterusers that the Watermaster would draft the following to be signed by The Chairman, Secretary/Treasurer/members of the Advisory Committee and the Watermaster:

Letter to Idaho Department of Water Resources in support of Cal Low's application for storage of water.

Letter to Steve Lester in response to his letter of January 2, 2015.

Letter to John Fuquay and Clint Fuquay regarding season of use and duties of the Watermaster .
(Letters attached)

The 2016 meeting will be held at 1:30 P. M. February 1, 2015, the first Monday in February, at Blaine Collett's residence, 25804 Collett Rd, Oreana ID 83650.

Blaine Collett
Blaine Collett, Chairman

2-16-15
Date

Nick Nettleton
Nick Nettleton, Secretary

2-16-15
Date

**RESOLUTIONS ADOPTED AT THE ANNUAL
MEETING OF THE WATER USERS OF WATER DISTRICT No. 57-C
FEBRUARY 2, 2015**

BE IT RESOLVED: That the amounts payable by each water user, as shown by the approved budget, shall become due and payable on April 1, and that said amounts, if not paid shall bear interest from that date until paid, at the rate of eight percent per annum.

BE IT FURTHER RESOLVED: That no water user shall have the right to demand and receive water, and the Watermaster shall not deliver to such a person until the amount due and payable for such user, as fixed by the budget, has been paid.

BE IT FURTHER RESOLVED: That waterusers will after the first callout of the watermaster each season, shall be assessed \$50.00 for each callout. The Watermaster shall visit up to four times per callout.

BE IT FURTHER RESOLVED: That in matters of water distribution, when there is no approved measuring device in place, that measurements and estimates of flow made by the Watermaster will be definitive. Should any Wateruser deem that the measurement or estimate of flow made by the Watermaster is inaccurate, then that Wateruser may at his or her own expense, install an approved measuring device from which the Watermaster shall obtain measurements.

**BUDGET ADOPTED AT THE ANNUAL MEETING
OF THE WATERUSERS WATER DISTRICT No. 57-C
February 1, 2015**

Watermaster		\$2,300.00
Social Security, bond, etc.		290.00
Total Budget for 2015		\$2,590.00
INDIVIDUAL ASSESSED	ADDRESS	AMOUNT
Tom Nicholson	P.O. Box 690 Meridian, ID 83680	\$130.00
Don Birch	4021E. Summit Ln Nampa, ID 83651	260.00
Blaine Collett	25804 Collett Rd Oreana, ID. 83650	211.00
Dave Jenkins	17694 Oreana Loop Rd Oreana, ID. 83650	165.00
Brian Collett	24777 Collett Rd Oreana, ID. 83650	165.00
David Ward	1722 Banks Lowman Rd Garden Valley, ID 83622	244.00
Carol Gilbert	20339 Oreana Loop Rd Oreana, ID 83650	62.00
John Fuquay	18907 Castle Ln Oreana, ID. 83650	63.00
Cal Lowe	21101 Oreana Loop Rd Oreana, ID 83650	186.00
Mike Lewis	20735 Oreana Loop Rd Oreana, ID. 83650	222.00
Heart K Trust	P. O. Box 36 Murphy, ID. 83650	226.00
Lenny P Buss	PO Box190476 Boise, ID 83719-0476	52.00
Blair Hansen	9374 Tarten View Dr Fairfax VA 22032	52.00
Nick Nettleton	18542 Wilson Rd Glenns Ferry, ID. 83623	200.00
Bob Thomas	17947 Short Cut Rd Oreana, ID. 83650	47.00
Gisela Schaal	29776 Highway 78 Oreana, ID. 83650	105.00
S V Ranch	338S, 600W Corral, ID 83322	<u>200.00</u>
TOTAL		\$2,590.00

SCANNED

MAY 14 2015

February 10, 2015

Water District 57-C
Castle Creek

John Fuquay
18907 Castle Ln.
Oreana, Idaho 83650-5083

RE: Diversion to Storage and Irrigation Season of Use

To: Holders of storage water rights

The Irrigation Season of Use on Castle Creek as determined by your decree is March 1 thru November 15. On March 1, any diversions to storage become subject to the rights of any water users with irrigation rights that have a senior priority. No diversions to storage may occur until all senior irrigation water rights have been filled.

Starting March 1, all diversions will become subject to monitoring and control by the Water Master. The Water Master, as appointed at the district meeting held February 2, 2015 is Mike Ihli. His phone number is 208-867-5736. Feel free to contact him with any questions you might have.

Thank you for your cooperation in the efficient administration of the waters of Castle Creek.

Sincerely,

Blain Collett, President

Nick Nettleton, Secretary-Treasurer

Brian Collett, Advisory Committee

Mike Lewis, Advisory Committee

Mike Ihli, Water Master

SCANNED

MAY 13 2015

February 10, 2015

Water District 57-C
Castle Creek

Clinton W. Fuquay
Hailey Rose Fuquay
18907 Castle Ln.
Oreana, Idaho 83650

RE: Diversion to Storage and Irrigation Season of Use

To: Holders of storage water rights

The Irrigation Season of Use on Castle Creek as determined by your decree is March 1 thru November 15. On March 1, any diversions to storage become subject to the rights of any water users with irrigation rights that have a senior priority. No diversions to storage may occur until all senior irrigation water rights have been filled.

Starting March 1, all diversions will become subject to monitoring and control by the Water Master. The Water Master, as appointed at the district meeting held February 2, 2015 is Mike Ihli. His phone number is 208-867-5736. Feel free to contact him with any questions you might have.

Thank you for your cooperation in the efficient administration of the waters of Castle Creek.

Sincerely,

Blain Collett, President

Nick Nettleton, Secretary-Treasurer

Brian Collett, Advisory Committee

Mike Lewis, Advisory Committee

Mike Ihli, Water Master

SCANNED
MAY 13 2015

February 10, 2015

Water District 57-C Castle Creek
C/o Blaine Collett, President
25804 Collett Road
Oreana, Idaho 83650-5074

Steve Lester, Interim Western Region Manager
Idaho Department of Water Resources
Western Region
2735 Airport Way
Boise, Idaho 83705-5082

RE: Cal Low application for diversion to storage

Dear Steve:

At our recent meeting of the water district we discussed the application made by Cal Low to divert non-irrigation season flows from Castle Creek to storage for irrigation. The purpose of this letter is to offer our support to the approval of that application, and to offer brief testimony as to the dynamics of the Castle Creek watershed.

As we understand it, Mr. Low is proposing to divert water only during the non-irrigation season, November 15 thru March of the following year. As you know, and as we have all experienced first-hand, the flows in Castle Creek vary widely. At times, there is almost no water in the creek at all. At times there is an overabundance. At these times, which generally (but not always) happen during the late winter and spring, the extra water flows on down to the Snake River rather than being used beneficially. The diversion of a portion of these flows by Mr. Low at this time of year would not affect any users during the irrigation season of use.

Obviously, the water has to be in the creek during that period of time, or there will be no water for Mr. Low to divert, and that will be his risk. He would be subject to any diversion to storage rights with priority dates senior to his. It should be a simple matter that if there is water available during the non-irrigation season of use, he should be able to capture it for beneficial use later on.

Thank you for your consideration of this matter. Should you have questions for any district member, please do not hesitate to contact us.

Sincerely,

Blaine Collett, President

Nick Nettleton, Secretary-Treasurer

Brian Collett, Advisory Committee

Mike Lewis, Advisory Committee

Cal Low, Advisory Committee

Mike Ihli, Water Master

SCANNED
MAY 13 2015

February 10, 2015

Water District 57-C Castle Creek
C/o Blaine Collett, President
25804 Collett Road
Oreana, Idaho 83650-5074

Steve Lester, Interim Western Region Manager
Idaho Department of Water Resources
Western Region
2735 Airport Way
Boise, Idaho 83705-5082

RE: Your letter dated January 2, 2015

Dear Steve:

At our recent district meeting, we discussed at length the concerns outlined in your letter. Obviously, as the ones who depend on water from Castle Creek to drive our operations, we are also extremely interested in the proper administration of our water rights. As a district, we discussed some concerns of our own, reached some conclusions, and also took some actions in an effort to improve the management of water from Castle Creek.

One major concern is the volume of flow at certain times of the year. Notwithstanding the last two years, creeks like this can experience extremely high flows, either during spring run-off, or during cloudburst events at other times of the year. Keeping a measuring device in place during these conditions is extremely difficult, if not impossible.

We acknowledged that the measurements and estimates of flow made by the Water Master for the purpose of satisfying the various water rights may not be completely accurate under all conditions, but agreed that he would use the best tools and experience that he could, and the water users would have to accept his judgment and discretion. We affirmed this agreement as a resolution included in the minutes of that meeting.

However, also affirmed by resolution, was the right of any party that felt aggrieved as to the water distribution by the Water Master, to install and maintain, at his or her expense, an approved measuring device from which the Water Master must use to obtain the measurements for that diversion.

Another measure that we took, in an effort to be proactive toward an issue that has been somewhat of a trouble spot over the last few years was to notify by letter those water users who have storage rights from Castle Creek as to the dates that they may divert water to storage without regard to prior irrigation rights, and when those unregulated diversions come under the rules of the irrigation season of use.

Something that has helped immensely is the information that you have supplied to the Water Master and to the water users of the district regarding the delivery priority for each water right and the irrigation season of use. Having each water user know and understand where his or her water right stands in regard to other water users is a large part of the management challenge.

SCANNED
MAY 13 2015

In summary, it appears that the cost and effort to install and maintain lockable measuring devices do not offer enough of a benefit to change the system under which we are now operating. As long as the water users in the district can agree and get along to administer their water rights in a cooperative manner, we don't feel the need to require lockable, measurable headgates.

We appreciate your input and your willingness to answer those questions that arise from time to time regarding water administration.

Sincerely,

Blaine Collett, President

Nick Nettleton, Secretary-Treasurer

Brian Collett, Advisory Committee

Mike Lewis, Advisory Committee

Cal Low, Advisory Committee

Mike Ihli, Water Master

SCANNED

MAY 13 2015

RECEIVED

FEB 25 2015

WATER RESOURCES
WESTERN REGION

RESOLUTION FOR ADOPTION

By the members of Water District 57-C Castle Creek

The following Resolution was proposed at the annual meeting of the above named water district on February 2, 2014. It was agreed upon by general acclamation and referred to committee for final wording.

Be it resolved that in matters of water distribution, when there is no approved measuring device in place, that measurements and estimates of flow made by the Water Master will be definitive. Should any water user deem that the measurement or estimate of flow made by the Water Master is inaccurate, then that water user may, at his or her own expense, install an approved measuring device from which the Water Master shall obtain measurements.

Upon acceptance of the language, and acknowledgement by the officers of the above named water district by witnessing below, this resolution will be deemed to be adopted and become part of the record of the referenced meeting held February 2, 2014, and have full force and effect as of that date.

Date: 2-11-15

Blaine I Collett
Blaine Collett, President

Date:

Nick Nettleton
Nick Nettleton, Secretary-Treasurer

SCANNED

MAY 13 2015

RECEIVED

FEB 25 2015

WATER RESOURCES
WESTERN REGION

February 10, 2015

Water District 57-C Castle Creek
C/o Blaine Collett, President
25804 Collett Road
Oreana, Idaho 83650-5074

Steve Lester, Interim Western Region Manager
Idaho Department of Water Resources
Western Region
2735 Airport Way
Boise, Idaho 83705-5082

RE: Your letter dated January 2, 2015

Dear Steve:

At our recent district meeting, we discussed at length the concerns outlined in your letter. Obviously, as the ones who depend on water from Castle Creek to drive our operations, we are also extremely interested in the proper administration of our water rights. As a district, we discussed some concerns of our own, reached some conclusions, and also took some actions in an effort to improve the management of water from Castle Creek.

One major concern is the volume of flow at certain times of the year. Notwithstanding the last two years, creeks like this can experience extremely high flows, either during spring run-off, or during cloudburst events at other times of the year. Keeping a measuring device in place during these conditions is extremely difficult, if not impossible.

We acknowledged that the measurements and estimates of flow made by the Water Master for the purpose of satisfying the various water rights may not be completely accurate under all conditions, but agreed that he would use the best tools and experience that he could, and the water users would have to accept his judgment and discretion. We affirmed this agreement as a resolution included in the minutes of that meeting.

However, also affirmed by resolution, was the right of any party that felt aggrieved as to the water distribution by the Water Master, to install and maintain, at his or her expense, an approved measuring device from which the Water Master must use to obtain the measurements for that diversion.

Another measure that we took, in an effort to be proactive toward an issue that has been somewhat of a trouble spot over the last few years was to notify by letter those water users who have storage rights from Castle Creek as to the dates that they may divert water to storage without regard to prior irrigation rights, and when those unregulated diversions come under the rules of the irrigation season of use.

Something that has helped immensely is the information that you have supplied to the Water Master and to the water users of the district regarding the delivery priority for each water right and the irrigation season of use. Having each water user know and understand where his or her water right stands in regard to other water users is a large part of the management challenge.

SCANNED


MAY 14 2015


In summary, it appears that the cost and effort to install and maintain lockable measuring devices do not offer enough of a benefit to change the system under which we are now operating. As long as the water users in the district can agree and get along to administer their water rights in a cooperative manner, we don't feel the need to require lockable, measurable headgates.

We appreciate your input and your willingness to answer those questions that arise from time to time regarding water administration.

Sincerely,

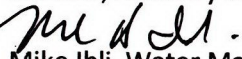

Blaine Collett, President


Nick Nettleton, Secretary-Treasurer


Brian Collett, Advisory Committee

Mike Lewis, Advisory Committee


Cal Low, Advisory Committee


Mike Ihli, Water Master

SCANNED
MAY 14 2015

RECEIVED

FEB 25 2015

WATER RESOURCES
WESTERN REGION

February 10, 2015

Water District 57-C Castle Creek
C/o Blaine Collett, President
25804 Collett Road
Oreana, Idaho 83650-5074

Steve Lester, Interim Western Region Manager
Idaho Department of Water Resources
Western Region
2735 Airport Way
Boise, Idaho 83705-5082

RE: Cal Low application for diversion to storage

Dear Steve:

At our recent meeting of the water district we discussed the application made by Cal Low to divert non-irrigation season flows from Castle Creek to storage for irrigation. The purpose of this letter is to offer our support to the approval of that application, and to offer brief testimony as to the dynamics of the Castle Creek watershed.

As we understand it, Mr. Low is proposing to divert water only during the non-irrigation season, November 15 thru March of the following year. As you know, and as we have all experienced first-hand, the flows in Castle Creek vary widely. At times, there is almost no water in the creek at all. At times there is an overabundance. At these times, which generally (but not always) happen during the late winter and spring, the extra water flows on down to the Snake River rather than being used beneficially. The diversion of a portion of these flows by Mr. Low at this time of year would not affect any users during the irrigation season of use.


Obviously, the water has to be in the creek during that period of time, or there will be no water for Mr. Low to divert, and that will be his risk. He would be subject to any diversion to storage rights with priority dates senior to his. It should be a simple matter that if there is water available during the non-irrigation season of use, he should be able to capture it for beneficial use later on.

Thank you for your consideration of this matter. Should you have questions for any district member, please do not hesitate to contact us.

Sincerely,

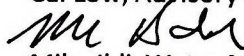

Blaine Collett, President


Nick Nettleton, Secretary-Treasurer


Brian Collett, Advisory Committee


Mike Lewis, Advisory Committee

Cal Low, Advisory Committee


Mike Ihli, Water Master

SCANNED

MAY 14 2015

Water District 57C Castle Creek Annual Meeting Notes

February 2, 2015

Angie Grimm, IDWR

Attendees: Mike Ihli, Cal Low, Nick Nettleton, Blaine Collett, Mike Lewis, Carol Gilbert (?), Lenny Buss (?), ~ 5 other Water District water users names uncertain, Nick Van Dyke (IDWR) & myself.

Handouts: Agenda (to Nick Nettleton Mike Ihli & Blaine Collett), Water District 57C Watermaster Report, and Castle Creek Water District 57C 2/2/2015 (outline of plans to issue measurement order).

1. Meeting called to order by Blaine Collett at ~1:30 pm.
2. 2014 Annual Meeting Minutes read aloud by Nick Nettleton (secretary/treasurer).
Motion made to accept minutes as read/drafted, 2nd, all in favor, none opposed, motion passed.
3. Election of Officers:
 - Motion to retain same officers (Blaine Collett – Chairman, Nick Nettleton – Secretary/Treasurer) made, 2nd, all in favor, none opposed, motion passed.
4. Designation of Credentials Committee:
 - Same members as last year appointed by Chairman Blaine Collett (Cal Low, Mike Lewis, and Mike Ihli).
 - Credentials Committee reported nine (9) water users as present and eligible to vote.
5. Resolutions:
 - Resolutions from 2014 adopted for 2015.
6. Advisory Committee:
 - Mike Lewis & Cal Low appointed to Advisory Committee.
7. Budget:
 - Disputes resolved without a Watermaster, Watermaster not paid for years (since 1977?) - per Nick Nettleton. Others in room seem to agree.
 - County used to collect assessments years ago. Now Grandview Bank has separate account for Water District. Treasurer will figure out bank account balance (and access/signature authorities on account)
 - Budget adopted same as last year.
8. Watermaster Elected:
 - Mike Ihli elected (motion made, 2nd, all in favor, none opposed, motion passed).
9. Other Business:
 - Mike Ihli – seasons of use argued last year. March 1st storage shut down for senior users. IDWR distributed a list of water rights by priority with season of use start date to the group. Mike Ihli will send out his phone # to water users for questions.
 - IDWR (Angie Grimm) discussed proposal to issue measurement device order in 2015 (discussed most items in handout).
 - Discussion fairly heated, most water users present said no need for measurement devices - folks get along fine. Said anyone who disagrees with

Watermaster assessment of quantity of water delivered can install a measurement device that those who don't argue with the Watermaster shouldn't have to install a device.

➤ Nick Nettleton proposed add an addendum to the Resolutions to that affect, motion passed.

➤ Group requested Mike Ihli Watermaster draft a letter (to be signed by him & Advisory Committee) to IDWR stating the WD is against issuance of a measurement order.

- Cal Low & others inquired as to why IDWR is not approving Low's application for winter time storage:

➤ Unclear to Low & others how installation of measurement devices to be used during irrigation season will tell IDWR if there's water available during the winter for Low's application.

➤ Water users said comfortable with priority as enough to address when Low can divert/store and when he can't. Said last couple years have been try, but few years before that there was water that Low could've stored without injuring others.

➤ Watermaster Mike Ihli will draft a letter (to be signed by him & Advisory Committee) to IDWR in support of Low's application.

10. Schedule Next Year's Meeting:

- Mon, Feb 1, 2016 @ 1:30 pm Blaine Collett's residence.

11. Meeting adjourned @ 2:32 pm

CASTLE CREEK WATER DISTRICT 57C
2/2/2015

- Protect & deliver water rights in priority order.
- Manage future changes, possible new rights etc
- Natural flow rights with different start dates.
- Off-stream Storage rights with non-irrigation season factors.
- Watermaster needs tools to manage water for maximum beneficial use of water users.
- Develop a plan to move ahead.

IDWR stream measurements this irrigation season – May thru September, depends on staff availability.

Issue Order for lockable/controllable diversions and acceptable measuring devices at points of diversion on the creek.

Funding, maybe IWRB low interest loan &/or grant?

Suggested Schedule

Issue Order March-April 2015.

Water users develop plans showing type of lockable/controllable diversions and type of measuring devices they will install. Any existing lockable/controllable diversion works &/or measuring devices should be included in plans.

Storage facilities plans should include gauges showing height of storage (feet) in relation to volume stored (acre feet). Owners should develop chart/graph for gauges. Alternate methods to quantify amount being stored might be possible, subject to Watermaster & IDWR approval.

Plans due September 2015.

Installation of lockable/controllable diversions and acceptable measuring devices completed by March 2016. Includes providing storage chart/graph by this date.

- Domestic/stockwater are exempt.
- Irrigation less than 5 inches (0.10 cfs) exempt unless part of a bigger diversion system (?).

Watermaster & IDWR inspect diversions and measuring devices April-May 2016. Will GPS all points of diversion on creek.

IDWR provide map during summer 2016 showing all GPS diversions.

SCANNED

MAY 14 2015

Lester, Steve

From: Mike Ihli [mikeihli@gmail.com]
Sent: Monday, January 12, 2015 10:30 AM
To: Lester, Steve
Subject: Castle Creek water

Steve,

I received your letter regarding the Castle Creek situation and upcoming meeting. I just wanted to say thanks for the department putting a little extra motivation into our district to get a better handle on water management. There are some in the district that are resistant to changing the way things are done now, and so far, those of us that would like to see change have not been able to get much done. Maybe it's our own fault, as sometimes one just goes along to get along with the neighbors. Anyway, right or wrong, I appreciate the department taking the role of "enforcer" in this deal. I'm sorry that you can't be at the meeting, but I realize you can't be everywhere at once. Thanks again.

Mike Ihli



State of Idaho

DEPARTMENT OF WATER RESOURCES

Western Region, 2735 Airport Way, Boise, Idaho 83705-5082

PHONE: (208) 334-2190 FAX: (208) 334-2348 www.idwr.idaho.gov

C.L. "BUTCH" OTTER, Governor

GARY SPACKMAN, Director

January 2, 2015

To: Distribution List

Re: Castle Creek Water District 57-C

Dear Interested Parties:

The Idaho Department of Water Resources (IDWR) seeks your help for improved management of Castle Creek water. Improvements in this regard will provide better certainty and efficiencies for all users, regardless of their priority dates.

IDWR is charged with striking the right balance between protecting senior water and assisting with maximum economic development of the water resources of the state. Improving management tools for the Castle Creek system will help water users protect their rights and achieve maximum beneficial use under their rights.

At this time, it is not possible for the Watermaster to physically regulate Castle Creek water rights. Adjustable, lockable diversion works and measuring devices are needed to verify water rights are being diverted and used under the priority system. These improvements would also provide a credible basis to determine if more water is available for new rights at particular times of the year (off-stream storage filled during the winter, for example).

IDWR would like to work with you to develop and implement a plan along these lines. Your annual water district meeting early next month will be a good chance to discuss this and decide what to do. Unfortunately, I cannot attend your meeting since I will be having a similar discussion at the Weiser River Water District at the same time. However, other experienced IDWR staff from this office will attend your meeting.

I look forward to visiting with you about this after the 2015 water district meetings are over and we have a chance to focus on details for building a stronger water district for your community. Thank you for your interest in Castle Creek.

Sincerely,

Steve Lester
Interim Western Region Manager

Enclosure: Distribution List

Cc: Charles Honsinger, Honsinger Law (per request)

SCANNED

MAY 14 2015

CASTLE CREEK WATER DISTRICT 57-C DISTRIBUTION LIST

OFFICERS

BLAINE COLLETT
25804 COLLETT RD
OREANA ID 83650-5074

NICK NETTLETON
18542 SE WILSON RD
GLENN'S FERRY ID 83623-5031

WATERMASTER

MIKE IHLI
625 S SCHOOL AVE
KUNA ID 83634-2313

ADVISORY COMMITTEE

BRIAN COLLETT
24777 COLLETT RD
OREANA ID 83650-5071

MIKE LEWIS
20735 OREANA LOOP RD
OREANA ID 83650-5112

CAL LOW
21101 OREANA LOOP RD
OREANA ID 83650-5125

SCANNED

MAY 14 2015

PESCAN

~~PLEASE ASK~~

RECEIVED

FEB 26 2015

WATER RESOURCES
WESTERN REGION

**WATER DISTRICT No 57-C
MINUTES OF ANNUAL MEETING
February 2, 2015**

COPY

The meeting was called to order. Blaine Collett was elected as chairman and Nick Nettleton was elected secretary/treasurer. Minutes were read and approved.

Cal Lowe, Mike Lewis and Mike Ihli were selected to be Credentials Committee. Nine Waterusers were reported as eligible to vote.

Resolutions pertaining to the administration of Water District 057-C were adopted and are attached as part of the minutes.

Compensation and budget were fixed as follows: Salary \$50.00 per day when called out, with up to four days per call out, other items \$290.00, with a total budget of \$2590.00.

Mike Ihli, 625 S School, Kuna Id was elected Watermaster.

Mike Lewis, Brian Collett and Cal Lowe were selected to be the Advisory Committee.

It was agreed by the Waterusers that the Watermaster would draft the following to be signed by The Chairman, Secretary/Treasurer/members of the Advisory Committee and the Watermaster:

Letter to Idaho Department of Water Resources in support of Cal Low's application for storage of water.

Letter to Steve Lester in response to his letter of January 2, 2015.

Letter to John Fuquay and Clint Fuquay regarding season of use and duties of the Watermaster .
(Letters attached)

The 2016 meeting will be held at 1:30 P. M. February 1, 2015, the first Monday in February, at Blaine Collett's residence, 25804 Collett Rd, Oreana ID 83650.

Blaine Collett
Blaine Collett, Chairman

2-16-15
Date

Nick Nettleton
Nick Nettleton, Secretary

2-16-15
Date

These are
copies of
document already
included.
↳ have been scanned

**RESOLUTIONS ADOPTED AT THE ANNUAL
MEETING OF THE WATER USERS OF WATER DISTRICT No. 57-C
FEBRUARY 2, 2015**

BE IT RESOLVED: That the amounts payable by each water user, as shown by the approved budget, shall become due and payable on April 1, and that said amounts, if not paid shall bear interest from that date until paid, at the rate of eight percent per annum.

BE IT FURTHER RESOLVED: That no water user shall have the right to demand and receive water, and the Watermaster shall not deliver to such a person until the amount due and payable for such user, as fixed by the budget, has been paid.

BE IT FURTHER RESOLVED: That waterusers will after the first callout of the watermaster each season, shall be assessed \$50.00 for each callout. The Watermaster shall visit up to four times per callout.

BE IT FURTHER RESOLVED: That in matters of water distribution, when there is no approved measuring device in place, that measurements and estimates of flow made by the Watermaster will be definitive. Should any Wateruser deem that the measurement or estimate of flow made by the Watermaster is inaccurate, then that Wateruser may at his or her own expense, install an approved measuring device from which the Watermaster shall obtain measurements.



**BUDGET ADOPTED AT THE ANNUAL MEETING
OF THE WATERUSERS WATER DISTRICT No. 57-C**
February 1, 2015

Watermaster		\$2,300.00
Social Security, bond, etc.		290.00
Total Budget for 2015		\$2,590.00
INDIVIDUAL ASSESSED	ADDRESS	AMOUNT
Tom Nicholson	P.O. Box 690 Meridian, ID 83680	\$130.00
Don Birch	4021E. Summit Ln Nampa, ID 83651	260.00
Blaine Collett	25804 Collett Rd Oreana, ID. 83650	211.00
Dave Jenkins	17694 Oreana Loop Rd Oreana, ID. 83650	165.00
Brian Collett	24777 Collett Rd Oreana, ID. 83650	165.00
David Ward	1722 Banks Lowman Rd Garden Valley, ID 83622	244.00
Carol Gilbert	20339 Oreana Loop Rd Oreana, ID 83650	62.00
John Fuquay	18907 Castle Ln Oreana, ID. 83650	63.00
Cal Lowe	21101 Oreana Loop Rd Oreana, ID 83650	186.00
Mike Lewis	20735 Oreana Loop Rd Oreana, ID. 83650	222.00
Heart K Trust	P. O. Box 36 Murphy, ID. 83650	226.00
Lenny P Buss	PO Box190476 Boise, ID 83719-0476	52.00
Blair Hansen	9374 Tarten View Dr Fairfax VA 22032	52.00
Nick Nettleton	18542 Wilson Rd Glenns Ferry, ID. 83623	200.00
Bob Thomas	17947 Short Cut Rd Oreana, ID. 83650	47.00
Gisela Schaal	29776 Highway 78 Oreana, ID. 83650	105.00
S V Ranch	338S, 600W Corral, ID 83322	200.00
TOTAL		\$2,590.00

The date listed in the Irrig Start column on the following pages is the **earliest** date that water can be diverted under each right. That date is either the date listed on the right in the Period of Use field OR an earlier begin date identified in Remarks/Conditions.

**Watermaster Report
Castle Creek, WD 57C**

1/28/2015
Page 2

Basin	Seq	Source	Tributary	Priority	Irrig Start	Twp	Rge	Sec	QQQ	Rate(cfs)	Vol(af)	Total Ac	Ac Lmt	Water Use(s)	Current Owner(s)
57	83	CASTLE CREEK	SNAKE RIVER	4/1/1870	3/01	05S	01E	29	NWSESE	0.5		124		IRRIGATION, STOCKWATER	COLLETT, BLAINE/DENISE
57	84	CASTLE CREEK	SNAKE RIVER	4/1/1870	3/01	05S	01E	29	NWSESE	0.5		109		IRRIGATION	RANDALL,
57	85A	CASTLE CREEK	SNAKE RIVER	4/1/1870	3/01	05S	01E	10	NWNWSW	0.43		284		IRRIGATION, STOCKWATER	WARD, DAVID/GREGORY et al
57	85B	CASTLE CREEK	SNAKE RIVER	4/1/1870	3/01	05S	01E	10	NWNWSW	0.07		46		IRRIGATION, STOCKWATER	GILBERT, CAROL P
57	86	CASTLE CREEK	SNAKE RIVER	4/1/1870	3/01	05S	01E	29	NWSESE	0.5		134		IRRIGATION, STOCKWATER	COLLETT, BRIAN/CHRISTINE
57	166	CASTLE CREEK	SNAKE RIVER	4/1/1870	3/15	06S	01W	14	SWSWNE	0.5		102		IRRIGATION, STOCKWATER	BURCH, DON
57	11577	CASTLE CREEK	SNAKE RIVER	4/1/1870	1/01	05S	01E	16	NENENE	0.02				STOCKWATER	COLLETT, BRIAN/CHRISTINE
	87A	CASTLE CREEK	SNAKE RIVER	4/1/1871	3/01	05S	01E	10	NWNWSW	0.344		284		IRRIGATION	WARD, DAVID/GREGORY et al
	87B	CASTLE CREEK	SNAKE RIVER	4/1/1871	3/01	05S	01E	10	NWNWSW	0.056		46		IRRIGATION	GILBERT, CAROL P
57	167	CASTLE CREEK	SNAKE RIVER	4/1/1873	3/15	06S	01W	14	SWSWNE	0.1		102		IRRIGATION, STOCKWATER	BURCH, DON
57	88	CASTLE CREEK	SNAKE RIVER	4/1/1874	3/01	05S	01E	10	NWNWSW	0.1		109		IRRIGATION	LEWIS, MICHAEL/TEENA
57	89	CASTLE CREEK	SNAKE RIVER	4/1/1874	3/01	05S	01E	3	SESESW	0.24		145		IRRIGATION, STOCKWATER	LOW, CAL; LOW, SUSIE
57	90	CASTLE CREEK	SNAKE RIVER	4/1/1874	3/01	04S	01E	12	NWNENE	0.02		200		IRRIGATION	NETTLETON, NICK
57	91	CASTLE CREEK	SNAKE RIVER	4/1/1874	3/01	04S	01E	35	SWNENW	0.2		241		IRRIGATION, STOCKWATER	HEART K TRUST
57	168	CASTLE CREEK	SNAKE RIVER	4/1/1874	3/15	06S	01W	14	SWSWNE	0.2		102		IRRIGATION, STOCKWATER	BURCH, DON
57	93	CASTLE CREEK	SNAKE RIVER	4/1/1884	3/01	07S	01W	16	SESWNE	0.16		14.2		IRRIGATION, STOCKWATER	NICHOLSON, SCOTT/SHERRI
57	95	CASTLE CREEK	SNAKE RIVER	4/1/1885	3/01	05S	01E	3	SENWNE	0.36		145		IRRIGATION	LOW, CAL/SUSIE
57	96	CASTLE CREEK	SNAKE RIVER	4/1/1885	3/01	05S	01E	29	NWSESE	0.4		124		IRRIGATION	COLLETT, BLAINE/DENISE
57	97A	CASTLE CREEK	SNAKE RIVER	4/1/1885	3/01	04S	01E	24	NESWSW	0.05		12		IRRIGATION, STOCKWATER	SCHAAL, GISELA
57	98A	CASTLE CREEK	SNAKE RIVER	4/1/1885	3/01	04S	01E	24	NESWSW	0.2		33		IRRIGATION, STOCKWATER	SCHAAL, GISELA
57	99	CASTLE CREEK	SNAKE RIVER	4/1/1885	3/01	04S	01E	35	SWNENW	0.4		241		IRRIGATION, STOCKWATER	HEART K TRUST
57	169	CASTLE CREEK	SNAKE RIVER	4/1/1885	3/15	06S	01W	14	SWSWNE	0.2		102		IRRIGATION, STOCKWATER	BURCH, DON
57	10855	CASTLE CREEK	SNAKE RIVER	4/1/1885	3/01	04S	01E	26	SESESW	0.45		92		IRRIGATION	MURDOCH, DENNIS/SHIRLEY
57	11819	SPRING	CASTLE CREEK	4/1/1885	1/01	08S	01W	22	NWSW					STOCKWATER	LUTE, DAN
	11820	CASTLE CREEK	SNAKE RIVER	4/1/1885	1/01	08S	01W	22	NESW	0.02				STOCKWATER	LUTE, DAN
	100A	CASTLE CREEK	SNAKE RIVER	4/1/1886	3/01	05S	01E	10	NWNWSW	0.516		284		IRRIGATION	WARD, DAVID/GREGORY et al
57	100B	CASTLE CREEK	SNAKE RIVER	4/1/1886	3/01	05S	01E	16	SWNENE	0.084		46		IRRIGATION	GILBERT, CAROL P
57	101	CASTLE CREEK	SNAKE RIVER	4/1/1887	3/01	05S	01E	29	NWSESE	0.1		109		IRRIGATION	RANDALL,
57	102A	CASTLE CREEK	SNAKE RIVER	4/1/1887	3/01	05S	01E	16	SWNENE	0.516		284		IRRIGATION	WARD, DAVID/GREGORY et al
57	102B	CASTLE CREEK	SNAKE RIVER	4/1/1887	3/01	05S	01E	10	NWNWSW	0.084		46		IRRIGATION	GILBERT, CAROL P
57	104	CASTLE CREEK	SNAKE RIVER	4/1/1887	3/01	05S	01E	3	SESESW	0.2		145		IRRIGATION	LOW, CAL; LOW, SUSIE
57	105	CASTLE CREEK	SNAKE RIVER	4/1/1887	3/01	05S	01E	29	NWSESE	0.4		124		IRRIGATION	COLLETT, BLAINE/DENISE
57	106A	CASTLE CREEK	SNAKE RIVER	4/1/1887	3/01	04S	01E	24	NESWSW	0.09		12		IRRIGATION, STOCKWATER	SCHAAL, GISELA
57	107A	CASTLE CREEK	SNAKE RIVER	4/1/1887	3/01	04S	01E	24	NESWSW	0.267		33		IRRIGATION, STOCKWATER	SCHAAL, GISELA

Watermaster Report
Castle Creek, WD 57C

1/28/2015
Page 3

Basin	Seq	Source	Tributary	Priority	Irrig Start	Twp	Rge	Sec	QQQ	Rate(cfs)	Vol(af)	Total Ac	Ac Lmt	Water Use(s)	Current Owner(s)
57	108A	CASTLE CREEK	SNAKE RIVER	4/1/1887	3/01	05S	01E	16	SWNENE	0.086		284		IRRIGATION	WARD, DAVID/GREGORY et al
57	108B	CASTLE CREEK	SNAKE RIVER	4/1/1887	3/01	05S	01E	10	NWNWSW	0.014		46		IRRIGATION	GILBERT, CAROL P
57	109	CASTLE CREEK	SNAKE RIVER	4/1/1887	3/01	05S	01E	3	SENWNE	0.2		241		IRRIGATION, STOCKWATER	HEART K TRUST
57	170	CASTLE CREEK	SNAKE RIVER	4/1/1887	3/15	06S	01W	14	SWSWNE	0.4		102		IRRIGATION, STOCKWATER	BURCH, DON
57	10859	CASTLE CREEK	SNAKE RIVER	4/1/1887	3/01	04S	01E	26	SESESW	0.74		92		IRRIGATION	MURDOCH, DENNIS/SHIRLEY
57	110	CASTLE CREEK	SNAKE RIVER	4/1/1888	3/15	06S	01W	26	SENWNW	0.2		10		IRRIGATION, STOCKWATER	THOMAS, ELIZABETH/SETH
57	111	CASTLE CREEK	SNAKE RIVER	4/1/1890	3/01	05S	01E	29	NWSESE	0.6		109		IRRIGATION	RANDALL,
	112A	CASTLE CREEK	SNAKE RIVER	4/1/1890	3/01	05S	01E	10	NWNWSW	0.43		284		IRRIGATION	WARD, DAVID/GREGORY et al
	112B	CASTLE CREEK	SNAKE RIVER	4/1/1890	3/01	05S	01E	16	SWNENE	0.07		46		IRRIGATION	GILBERT, CAROL P
57	114A	CASTLE CREEK	SNAKE RIVER	4/1/1890	3/01	05S	01E	16	SWNENE	0.086		284		IRRIGATION	WARD, DAVID/GREGORY et al
57	114B	CASTLE CREEK	SNAKE RIVER	4/1/1890	3/01	05S	01E	16	SWNENE	0.014		46		IRRIGATION	GILBERT, CAROL P
57	171	CASTLE CREEK	SNAKE RIVER	4/1/1890	3/15	06S	01W	14	SWSWNE	0.4		102		IRRIGATION, STOCKWATER	BURCH, DON
57	10857	CASTLE CREEK	SNAKE RIVER	4/1/1890	3/01	05S	01E	10	NWSWSW	0.48		109		IRRIGATION	LEWIS, MICHAEL/TEENA
57	204	ALDER CREEK	CASTLE CREEK	4/1/1894	3/15	06S	01W	16	SWNESE	0.2		19.5		IRRIGATION, STOCKWATER	THOMAS, ELIZABETH/SETH
57	115A	CASTLE CREEK	SNAKE RIVER	4/1/1895	3/01	05S	01E	16	SWNENE	0.344		284		IRRIGATION	WARD, DAVID/GREGORY et al
57	115B	CASTLE CREEK	SNAKE RIVER	4/1/1895	3/01	05S	01E	16	SWNENE	0.056		46		IRRIGATION	GILBERT, CAROL P
57	116	CASTLE CREEK	SNAKE RIVER	4/1/1895	3/01	05S	01E	3	SENWNE	0.1		145		IRRIGATION	LOW, CAL/SUSIE
57	117	CASTLE CREEK	SNAKE RIVER	4/1/1895	3/01	05S	01E	29	NWSESE	0.6		124		IRRIGATION	COLLETT, BLAINE/DENISE
57	118	CASTLE CREEK	SNAKE RIVER	4/1/1895	3/01	04S	01E	35	SWNENW	0.1		241		IRRIGATION, STOCKWATER	HEART K TRUST
57	120	CASTLE CREEK	SNAKE RIVER	4/1/1896	3/01	05S	01E	3	SENWNE	0.3		145		IRRIGATION	LOW, CAL/SUSIE
57	121A	CASTLE CREEK	SNAKE RIVER	4/1/1896	3/01	05S	01E	10	NWNWSW	0.07		284		IRRIGATION	WARD, DAVID/GREGORY et al
57	121B	CASTLE CREEK	SNAKE RIVER	4/1/1896	3/01	05S	01E	10	NWNWSW	0.01		46		IRRIGATION	GILBERT, CAROL P
57	122	CASTLE CREEK	SNAKE RIVER	4/1/1896	3/01	05S	01E	3	SENWNE	0.3		241		IRRIGATION, STOCKWATER	HEART K TRUST
57	123	CASTLE CREEK	SNAKE RIVER	4/1/1897	3/01	04S	01E	35	SWNWSW	0.14		71	7	IRRIGATION	BUSS, LENNY/MARGGIE
	124	CASTLE CREEK	SNAKE RIVER	4/1/1897	3/01	04S	01E	35	SWNENW	1		241		IRRIGATION, STOCKWATER	HEART K TRUST
	127	CASTLE CREEK	SNAKE RIVER	4/1/1899	3/01	05S	01E	3	SENWNE	0.4		145		IRRIGATION	LOW, CAL/SUSIE
57	128	CASTLE CREEK	SNAKE RIVER	4/1/1899	3/01	04S	01E	35	SWNENW	0.4		241		IRRIGATION, STOCKWATER	HEART K TRUST
57	129	CASTLE CREEK	SNAKE RIVER	4/1/1899	3/01	04S	01E	24	NESWSW	0.06		31		IRRIGATION, STOCKWATER	SCHAAL, GISELA
57	132	N FK CASTLE CREEK	CASTLE CREEK	4/1/1901	4/01	07S	02W	3	SWNWSW	0.3		19		IRRIGATION, STOCKWATER	FERRIS, LINDA; THOMAS JR,
57	10898	CASTLE CREEK	SNAKE RIVER	4/1/1901	3/01	05S	01E	29	NWSESE	0.66		134	33	IRRIGATION	COLLETT, BRIAN/CHRISTINE
57	133	CASTLE CREEK	SNAKE RIVER	4/1/1902	3/01	05S	01E	29	NWSESE	0.2		109		IRRIGATION	RANDALL,
57	134	N FK CASTLE CREEK	CASTLE CREEK	4/1/1902	4/01	07S	02W	3	SWNWSW	0.8		19		IRRIGATION	FERRIS, LINDA; THOMAS JR,
57	135A	CASTLE CREEK	SNAKE RIVER	4/1/1902	3/01	05S	01E	16	SWNENE	0.206		284		IRRIGATION	WARD, DAVID/GREGORY et al
57	135B	CASTLE CREEK	SNAKE RIVER	4/1/1902	3/01	05S	01E	16	SWNENE	0.034		46		IRRIGATION	GILBERT, CAROL P

**Watermaster Report
Castle Creek, WD 57C**

1/28/2015
Page 4

Basin	Seq	Source	Tributary	Priority	Irrig Start	Twp	Rge	Sec	QQQ	Rate(cfs)	Vol(af)	Total Ac	Ac Lmt	Water Use(s)	Current Owner(s)
57	136	CASTLE CREEK	SNAKE RIVER	4/1/1902	3/01	05S	01E	3	SENWNE	0.2		241		IRRIGATION, STOCKWATER	HEART K TRUST
57	137	CASTLE CREEK	SNAKE RIVER	4/1/1902	3/01	04S	01E	24	NESWSW	0.14		31		IRRIGATION, STOCKWATER	SCHAAL, GISELA
57	139	CASTLE CREEK	SNAKE RIVER	4/1/1903	3/01	04S	01E	12	NWNENE	0.1		200		IRRIGATION	NETTLETON, NICK
57	141	CASTLE CREEK	SNAKE RIVER	4/1/1904	4/01	07S	01W	16	SESWNE	0.04		14.2		IRRIGATION, STOCKWATER	NICHOLSON, SCOTT/SHERRI
57	142	CASTLE CREEK	SNAKE RIVER	4/1/1904	3/01	04S	01E	12	NWNENE	0.1		200		IRRIGATION	NETTLETON, NICK
57	144	CASTLE CREEK	SNAKE RIVER	4/1/1905	3/01	04S	01E	12	NWNENE	0.1		200		IRRIGATION	NETTLETON, NICK
57	146	CASTLE CREEK	SNAKE RIVER	4/1/1906	3/01	05S	01E	29	NWSESE	0.3		109		IRRIGATION	RANDALL,
	147A	CASTLE CREEK	SNAKE RIVER	4/1/1906	3/01	05S	01E	16	SWNENE	0.138		284		IRRIGATION	WARD, DAVID/GREGORY et al
	147B	CASTLE CREEK	SNAKE RIVER	4/1/1906	3/01	05S	01E	16	SWNENE	0.022		46		IRRIGATION	GILBERT, CAROL P
57	149	CASTLE CREEK	SNAKE RIVER	4/1/1906	3/01	05S	01E	3	SENWNE	0.2		145		IRRIGATION	LOW, CAL/SUSIE
57	150	CASTLE CREEK	SNAKE RIVER	4/1/1906	3/01	04S	01E	12	NWNENE	0.12		200		IRRIGATION	NETTLETON, NICK
57	151A	CASTLE CREEK	SNAKE RIVER	4/1/1906	3/01	04S	01E	24	NESWSW	0.08		33		IRRIGATION, STOCKWATER	SCHAAL, GISELA
57	152	CASTLE CREEK	SNAKE RIVER	4/1/1906	3/01	04S	01E	35	SWNENW	0.2		241		IRRIGATION, STOCKWATER	HEART K TRUST
57	153	CASTLE CREEK	SNAKE RIVER	4/1/1906	3/01	04S	01E	24	NESWSW	0.06		31		IRRIGATION, STOCKWATER	SCHAAL, GISELA
57	154	CASTLE CREEK	SNAKE RIVER	4/1/1906	3/01	04S	01E	12	NWNENE	0.1		200		IRRIGATION	NETTLETON, NICK
57	156	CASTLE CREEK	SNAKE RIVER	4/1/1907	3/01	04S	01E	12	NWNENE	0.3		200		IRRIGATION	NETTLETON, NICK
57	234	CASTLE CREEK	SNAKE RIVER	12/10/1907	3/01	04S	01E	12	NWNENE	1.1		200		IRRIGATION	NETTLETON, NICK
57	235	CASTLE CREEK	SNAKE RIVER	12/10/1907	3/01	04S	01E	13	NESE	1.1		2178	57	DIV TO STOR, IRRIG, MITIGATION, WILDLIFE STOR	SV RANCH LLC
57	159	CASTLE CREEK	SNAKE RIVER	4/1/1908	3/01	04S	01E	12	NWNENE	0.68		200		IRRIGATION	NETTLETON, NICK
57	160A	CASTLE CREEK	SNAKE RIVER	4/1/1908	3/01	04S	01E	26	SESESW	0.14		92		IRRIGATION	MURDOCH, DENNIS/SHIRLEY
57	160B	CASTLE CREEK	SNAKE RIVER	4/1/1908	3/01	04S	01E	24	NESWSW	0.11		33		IRRIGATION, STOCKWATER	SCHAAL, GISELA
57	162A	CASTLE CREEK	SNAKE RIVER	4/1/1908	3/01	05S	01E	10	NWNWSW	0.138		284		IRRIGATION	WARD, DAVID/GREGORY, et al
57	162B	CASTLE CREEK	SNAKE RIVER	4/1/1908	3/01	05S	01E	16	SWNENE	0.022		46		IRRIGATION	GILBERT, CAROL P
	163	CASTLE CREEK	SNAKE RIVER	4/1/1908	3/01	05S	01E	3	SENWNE	0.2		241		IRRIGATION, STOCKWATER	HEART K TRUST
	164	CASTLE CREEK	SNAKE RIVER	4/1/1908	3/01	04S	01E	12	NWNENE	0.06		200		IRRIGATION	NETTLETON, NICK
57	225	ALDER CREEK	CASTLE CREEK	4/1/1908	3/15	06S	01W	16	NENWSE	0.19		19.5		IRRIGATION, STOCKWATER	THOMAS, ELIZABETH/SETH
57	10518	CASTLE CREEK	SNAKE RIVER	4/1/1908	3/01	05S	01E	29	NWSESE	0.7		124		IRRIGATION	COLLETT, BLAINE/DENISE
57	10858	CASTLE CREEK	SNAKE RIVER	4/1/1908	3/01	05S	01E	10	NWSWSW	0.82		109		IRRIGATION	COX, CAROL/JAY H
57	236	CASTLE CREEK	SNAKE RIVER	5/23/1910	3/01	04S	01E	24	NESWSW	0.94		47		IRRIGATION, STOCKWATER	SCHAAL, GISELA
57	220A	CASTLE CREEK	SNAKE RIVER	7/18/1910	3/01	04S	01E	35	SWNWSW	0.4		79		IRRIGATION	LOW, CAL/SUSIE
57	220B	CASTLE CREEK	SNAKE RIVER	7/18/1910	3/01	04S	01E	35	SWNWSW	0.64		71	32	IRRIGATION	BUSS, LENNY/MARGGIE
57	165	CASTLE CREEK	SNAKE RIVER	4/1/1911	4/01	07S	01W	16	SESWNE	0.03		14.2		IRRIGATION, STOCKWATER	NICHOLSON, SCOTT/SHERRI
57	223	CASTLE CREEK	SNAKE RIVER	8/10/1912	3/01	05S	01E	10	SENWNW	0.5		25		IRRIGATION, STOCKWATER	FUQUAY, CLINTON/HAILEY

Watermaster Report
Castle Creek, WD 57C

1/28/2015
Page 5

Basin	Seq	Source	Tributary	Priority	Irrig Start	Twp	Rge	Sec	QQQ	Rate(cfs)	Vol(af)	Total Ac	Ac Lmt	Water Use(s)	Current Owner(s)
57	237A	CASTLE CREEK	SNAKE RIVER	11/11/1913	3/01	04S	01E	24	NESWSW	0.1		12		IRRIGATION	SCHAAL, GISELA
57	237B	CASTLE CREEK	SNAKE RIVER	11/11/1913	3/01	04S	01E	26	SESESW	0.67		92		IRRIGATION	MURDOCH, DENNIS/SHIRLEY
57	224	CASTLE CREEK	SNAKE RIVER	9/3/1915	3/01	05S	01E	10	SENWNW	0.4		20		IRRIGATION, STOCKWATER	FUQUAY, JOHN E
57	2102	CASTLE CREEK	SNAKE RIVER	3/2/1917	3/15	06S	01W	14	SWSWNE	0.24		102		IRRIGATION	BURCH, DON
57	2104	CASTLE CREEK	SNAKE RIVER	10/5/1920	3/01	05S	01E	3	SENWNE	1.28		145		IRRIGATION	LOW, CAL/SUSIE
57	2127	CASTLE CREEK	SNAKE RIVER	3/22/1921	3/01	05S	01E	21	NESENW	1.2		134	60	IRRIGATION	COLLETT, BRIAN/CHRISTINE
57	2129	CASTLE CREEK	SNAKE RIVER	3/22/1921	3/01	05S	01E	10	NWSWSW	1.23		109		IRRIGATION	LEWIS, MICHAEL/TEENA
	10465A	S FK CASTLE CREEK	CASTLE CREEK	5/16/1923	1/01	08S	01W	22	SWNWSE	0.24				STOCKWATER	HEART K TRUST
	10478	CASTLE CREEK	SNAKE RIVER	5/16/1923	3/01	04S	01E	35	SWNWSW	1.52		79		IRRIGATION	LOW, CAL/SUSIE
57	10608	UNNAMED STREAM	N FK CASTLE CREEK	5/16/1923	1/01	06S	02W	28	NWNENE	0.02				STOCKWATER	FERRIS, L; THOMAS JR, B; et al
57	10929	N FK CASTLE CREEK	CASTLE CREEK	5/16/1923	1/01	06S	02W	15	NENWSW	0.02				STOCKWATER	MONTGOMERY, V; ROBINSON, M et al
57	11496	COTTONWOOD CREEK	ALDER CREEK	5/16/1923	3/15	06S	01W	15	NWSWSW		40.1			IRRIGATION, STOCKWATER	THOMAS, ELIZABETH/SETH
57	10465C	SPRING	S FK CASTLE CREEK	5/16/1923	1/01	08S	01W	26	NWSWNW					STOCKWATER	HEART K TRUST
57	10627A	ALDER CREEK	CASTLE CREEK	5/16/1923	1/01	06S	01W	19	NENW					STOCKWATER	FERRIS, L; THOMAS JR, B; et al
57	11520	CASTLE CREEK	SNAKE RIVER	1/1/1924	1/01	06S	01W	12	NENWSE	0.02				STOCKWATER	BURCH, DON
57	11521	CASTLE CREEK	SNAKE RIVER	1/1/1924	1/01	07S	01W	16	SWNENE	0.02				STOCKWATER	NICHOLSON, SCOTT R/SHERRI
57	2157	CASTLE CREEK	SNAKE RIVER	1/26/1925	4/01	07S	01W	3	NWSESW	0.06		6		IRRIGATION, STOCKWATER	THOMAS, ELIZABETH/SETH
57	11502	SPRING	CASTLE CREEK	1/26/1925	1/01	07S	01W	3	SENW					DOMESTIC, STOCKWATER	THOMAS, ELIZABETH/SETH
57	2132A	CASTLE CREEK	SNAKE RIVER	3/15/1931	3/01	05S	01E	3	SENWNE	1.62		241	81	IRRIGATION	HEART K TRUST
57	2132B	CASTLE CREEK	SNAKE RIVER	3/15/1931	3/01	05S	01E	10	SENWNW	0.32		16		IRRIGATION	FUQUAY, JOHN E
57	2314	CASTLE CREEK	SNAKE RIVER	3/16/1931	3/01	05S	01E	10	SENWNW	15	209	158		DIV TO STOR, IRRIG FROM STOR, IRRIG STOR	FUQUAY, JOHN E
57	11854	CASTLE CREEK	SNAKE RIVER	3/16/1931	3/01	05S	01E	10	SENWNW	30	398	194.5		DIV TO STOR, IRRIG FROM STOR, IRRIG STOR	FUQUAY, CLINTON/HAILEY
	11501	WEST SPRING CREEK	CASTLE CREEK	7/1/1931	1/01	07S	02W	26	NENESW					STOCKWATER	NICHOLSON, SCOTT/SHERRI
57	11505	ALDER CREEK	CASTLE CREEK	7/16/1931	1/01	06S	02W	25	NENWNE					STOCKWATER	THOMAS, ELIZABETH/SETH
57	11495	BUCKAROO SPRING	CASTLE CREEK	7/16/1931	1/01	07S	02W	10	NESWSE					DOMESTIC, STOCKWATER	NICHOLSON, SCOTT/SHERRI
57	11540	WHITE HORSE CREEK	CASTLE CREEK	7/16/1931	1/01	07S	01W	18	SENWSW					STOCKWATER	NICHOLSON, SCOTT/SHERRI
57	11541B	N FK CASTLE CREEK	CASTLE CREEK	7/16/1931	1/01	07S	02W	10	NWSENW	0.02				STOCKWATER	NICHOLSON, SCOTT/SHERRI
57	11547	ALDER CREEK	CASTLE CREEK	7/16/1931	1/01	06S	02W	24	NESWSE					STOCKWATER	NICHOLSON, SCOTT/SHERRI
57	2316	N FK CASTLE CREEK	CASTLE CREEK	5/31/1940	4/01	06S	02W	34	NWNENW	10	40	62.6		DIV TO STOR, IRRIG FROM STOR, IRRIG STOR	FERRIS, LINDA; THOMAS JR, BEN; et al
57	11526	PIXLEY CREEK	CASTLE CREEK	7/1/1940	1/01	07S	01W	10	SWNWSW					STOCKWATER	NICHOLSON, SCOTT/SHERRI

**Watermaster Report
Castle Creek, WD 57C**

1/28/2015
Page 6

Basin	Seq	Source	Tributary	Priority	Irrig Start	Twp	Rge	Sec	QQQ	Rate(cfs)	Vol(af)	Total Ac	Ac Lmt	Water Use(s)	Current Owner(s)
57	11522	CASTLE CREEK	SNAKE RIVER	5/16/1943	1/01	06S	01W	23	NWSWSW	0.02				STOCKWATER	THOMAS, ELIZABETH/SETH
57	11524	CASTLE CREEK	SNAKE RIVER	5/16/1943	1/01	06S	01W	15	NESESE	0.02				STOCKWATER	THOMAS, ELIZABETH/SETH
57	11549	HORSE THIEF CREEK	CASTLE CREEK	7/16/1943	1/01	06S	01W	22	NESESE					STOCKWATER	THOMAS, ELIZABETH/SETH
57	11523	CASTLE CREEK	SNAKE RIVER	1/26/1945	1/01	07S	01W	3	SENENW	0.02				STOCKWATER	THOMAS, ELIZABETH/SETH
57	10557	SPRING	CASTLE CREEK	4/1/1950	1/01	06S	01W	13	NENENW					DOMESTIC, STOCKWATER	BURCH, DON
57	7034A	CASTLE CREEK	SNAKE RIVER	12/29/1970	3/01	03S	01E	35	NESE	4.46		2178	223	IRRIGATION	SV RANCH LLC
57	11666	CASTLE CREEK	SNAKE RIVER	12/29/1970	3/01	03S	01E	35	NESE	0.38		2178	19	IRRIGATION	SV RANCH LLC
	11667	CASTLE CREEK	SNAKE RIVER	12/29/1970	3/01	03S	01E	35	NESE	5.84		2178	292	IRRIGATION	SV RANCH LLC
	11709	CASTLE CREEK	SNAKE RIVER	12/29/1970	3/01	03S	01E	35	NESE	24.47		2178	1267	IRRIGATION	SV RANCH LLC
57	11710	CASTLE CREEK	SNAKE RIVER	12/29/1970	3/01	04S	01E	13	NWNESE	1.91		99		IRRIGATION	IHLI, LINDA/MICHAEL
57	7209	CASTLE CREEK	SNAKE RIVER	4/8/1978	3/01	05S	01E	10	NWSWSW	2	490	218		DIV TO STOR, IRRIG FROM STOR, IRRIG STOR	LEWIS, MICHAEL/TEENA
57	7570	PIXLEY CREEK	CASTLE CREEK	10/27/1992	3/01	07S	01W	10	SWNWSW	0.4		20		IRRIGATION	NICHOLSON, SCOTT/SHERRI
57	11794*	CASTLE CREEK	SNAKE RIVER	8/9/2010	1/01	04S	01E	13	NESE	1.2				DIV TO STOR, WILDLIFE STOR	SV RANCH LLC

*Permit, mitigated by 57-235