

# WATERMASTER'S REPORT

From March 1, 20 18 To February 27, 20 19

Water District No. 29-0  
Name of Watermaster Richard Curry  
Mailing Address 4363 Arbon Hwy Arbon Id 83212

## AFFIDAVIT OF WATERMASTER


STATE OF IDAHO )  
COUNTY OF \_\_\_\_\_ ) ss.

RECEIVED  
DEC 14 2018  
Department of Water Resources  
Eastern Region

Richard Curry, being first duly sworn, deposes and says that he/she is Watermaster of Water District 29-0, having been lawfully appointed by Gary Spackman, Director, Idaho Department of Water Resources, and that the volumes of water, as stated in this report and prorated by him/her to the water right holders of the district are correct.

Richard Curry  
(Deputy) Watermaster District No. 29-0

Subscribed and sworn to before me, this 11<sup>th</sup> day of December, 20 18



Deanna Curry  
Notary Public  
My Commission expires 12/9/2020

Boise, Idaho December 14, 20 18

I HEREBY CERTIFY, that Richard Curry was lawfully appointed by me as Watermaster of Water District No. 29-0, and that the information contained in this report, as herein sworn to, is, to the best of my knowledge and belief, correct.

Gary Spackman  
Director, Department of Water Resources

By Dennis Dunn

SCANNED  
DEC 14 2018

WATERMASTER				ASSISTANT WATERMASTER, SECRETARY, STAFF, ETC.				OTHER EXPENSES		TOTAL COSTS	
YEAR	DAYS	SALARY	TOTAL	DAYS	SALARY	TOTAL					
2018	365	3,000 -						1,000 -		4,000 -	
WATERMASTER'S PROPOSED BUDGET											
NEXT YEAR	2019	3500 -						1000 -		4500 -	

SCANNED

DEC 14 2018

Complete this proposed budget report form as follows:

- 1) Enter water right holder name, corresponding IDWR water right number or numbers, and corresponding diversion name and/or remarks on page 2;
- 2) If you wish to estimate next season's assessments based on the average delivery of past seasons, then enter the actual water deliveries to each user for the past two to five seasons on page 3. You have the option of using at least the past two seasons or up to five seasons for averaging. You also have the option of using last year's delivery or one year's delivery as a basis of determining assessments for the next season. Enter deliveries as total 24-hour second feet. Total 24-hour second feet is a flow rate expressed in terms of one day or 24 hours. For example, a continuous diversion of 2 cfs over 20 days would equal 40 24-hour second feet.
- 3) If using the averaging method, enter the average delivery for past seasons in column 6 of page 3. If you are not averaging, then enter each user's delivery from last year in column 5 and skip column 6.
- 4) In the work space provided at the top of this page, enter next year's proposed watermaster salary, secretary and/or staff salaries, and expenses. You may use the past season costs and expenses, or average past seasons' costs and expenses as an aid in determining next year's budget. A more detailed listing or itemization of expenses and salaries can be attached to this form.
- 5) Divide the total proposed budget amount for next year by the total past season delivery (total of column 5, page 3) or average past seasons deliveries (total of column 6, page 3) to obtain a unit cost factor.
- 6) Under column 7, page 3, multiply the unit cost factor by each user's past season or average past seasons deliveries to obtain the estimated billing for the next year.
- 7) Use column 8, page 3, to enter the adjusted billing amount if the district wishes to carryover debits and credits from the previous season. (Refer to the last watermaster report. If a user had a credit, subtract that credit from his or her estimated billing in column 7 of this report, and enter the difference or adjusted amount in column 8. If a user had a debit, then add that debit to his or her billing amount shown in column 7 and show as adjusted billing in column 8.
- 8) Sign the report and retain to present to the water users at the next annual meeting for the water district.



	A	B	C	D	E	F	G	H	I	J	K	L	M	N	O
1	Water Righth Owner/ Water User	IDWR WATER RIGHT ID NO.	WMIS No	IDWR GPS Site Tag No	Acre Feet allotted to each water right for season	SYSTEM NAME, SOURCE and TYPE	Measuring Device or Measurement Method	ACCUMULATED GALS/ACRE FEET	All data are preliminary						
2	2018 Water Delivery Records - Water District 29-0, Bannock Creek; Richard Curry, Watermaster							Week 1 4/1	Week 2 4/6	Week 3 4/13	Week 4 4/20	Week 5 4/27	Week 6 5/4	Week 7 5/11	Week 8 5/18
3	D & D Ranches Partnership	29-4349	600820	A0010374	365 AFA	Home Place / Ground Water	GrowSMART - by Lindsay 1 X 1000 (AF)	53609.20	0	0	0	0	0	0	0
4	Jacob Andersen	29-2470	600821		1407 AFA	Artesian Well / Ground Water	Seametrics A2000 Mag mtr (Gal)	212261.5	0	0	0	0	0	0	0
5	Jacob Andersen; (formerly W Lynn Andersen)	29-13708	600835		619 AFA	Ground Water (Lynn Andersen well)	Seametrics AG 2000 Mag Mtr (AF)	245.03	0	0	0	0	0	0	0
6	Jacob Andersen	29-14242			452.4 AFA	Ground Water (End of Church Lane)	GROWSMART Magnetic Flow Meter	0.00	0	0	0	0	0	0	0
7	Bill Curry	29-2458A	600832	A0010372	348 AFA	Home Place / Ground Water	Seametrics AG2000 Mag mtr (Gal)	108190.4	0.0	0.0	0.0	0.0	0	0	0
8	Lyle Woodbury (present owner); N Davis (wr owner)	29-7630	600833	A0010373	520 AFA	Davis Well / Ground Water	Water meter not installed	Not Watering	X	X	X	X	X	X	X
9	G5 Land Co (Ryan Crannery)	29-13984	1001985		984.2 AFA	East Pump / Ground Water	Seametrics AG2000 Mag Mtr (AF)	2731.92	0	0	0	0	0	0	0
10	G5 Land Co (Ryan Crannery)	29-13949, 13950, 13951, 13952, 13985	1001987		1369.8 AFA	West Pump / Ground Water	Seametrics AG2000 Mag Mtr (AF)	2003.6	0	0	0	0	0.0	0	0
11	Ward & Sons Co Inc ( Vance Ward)	29-7291 29-7931A	1001989	A0000218	1305.2 AFA	Home Place / Ground Water	Seametrics AG2000 Mag mtr (Gal)	520280.8	0.0	0.0	0.0	0	0	0	0
12	Ward & Sons Co Inc ( Vance Ward)	29-7291 29-7931A	1001988	A0000217	1648 AF*	West Well (unused- orig PD 29-7291)	Well not used	X	X	X	X	X	X	X	X
13	Ward Farms (Vance Ward)	29-13243			0.3 CFS	Spring	Not measured (deminimis)	SW	SW	SW	SW	SW	SW	SW	SW
14	Kimberly Whittier Williams	29-2237A			18.6 AFA	Midnight Creek / Surface Water	End Gun/Electric Pump		E	E	E	E	E	E	E
15	Hans / Twane Hayden	29-7949	1001991	A0011040	Comb Limit 1110 AF	Box Car Well; Ground Water	Seametrics AG2000 Mag mtr (Gal)	150700.9	0	0	started watering 4/19/2018	0	0	0	0

DEC 14 2018

RECEIVED



	P	Q	R	S	T	U	V	W	X	Y	Z	AA	AB	AC	AD	AE	AF	AG
1	PAGE 2 OF 1 All data are preliminary																	
2	Week 9 5/25	Week 10 6/1	Water user	Week 11 6/8	Week 12 6/15	Week 13 6/22	Week 14 6/29	Week 15 7/6	Week 7/13	Week 7/20	Week 7/27	Week 8/3	Week 8/10	Week 8/17	Week 8/24	Week 8/31	Week 24 9/7	Week 9/30
3	59673.5	0	D & D Ranches	0	0	65214.4	0	0	0	68974.1	0	70103	0	0	70103.0	0	0	70103.0
4	212261.5	0	Jacob Andersen Artelsan	0	212261.5	218590.1	0	218590.1	226954.8	0	0	0	226954.8	234851.6	0.0	0	234851.6	237140.8
5	267.44	0	W Lynn Andersen	0	307.1	307.1	0	348.93	0	394.70	0	0	438.73	459.44	0.00	0	467.19	478.23
6	07521.2	0	Jacob Andersen	0	12027.5	12027.5	0	23127.1	0	23127.10	0	0	29450.80	0	38576.30	0	45706.4	50765.4
7	109614.7	0.0	Bill Curry	0	114870.3	0	0	0	125670.9	0	0	0	138766.1	0.0	0	139200.2	140818.1	140818.1
8	X	X	Lyle Woodbury	X	X	X	X	X	X	X	X	X	X	X	X	X	X	X
9	2902.5	0	Ryan Cranney G5 Land Co East	0	2995	0	0	0	3164.85	0	0	3292.86	0	0	3292.86	0	3292.86	3292.86
10	2084.35	0	Ryan Cranney G5 Land Co West	0	2003.6	0	0	0	2182.55	0	0	2308.73	0	0	2312.72	0	2312.72	2337.33
11	553255	0	Vance Ward	0	574580.9	0	0	0	620731	0	0	645119	0.0	0	673474.20	0	689572.4	691921.8
12	X	X		X	X	X	X	X	X	X	X	X	X	X	X	X	X	X
13	SW	SW		SW	SW	SW	SW	SW	SW	SW	SW	SW	SW	SW	SW	SW	SW	SW
14	E	Watering	K Whittier Williams	E	E	E	E	E	E	E	E	E	E	E	E	E	E	E
15	154142.9	154142.9	Hans & Twane Hayden Box Car	0	160254.1	167805.9	0	0	176784.2	0	0	184521.3	0.0	0	187845.1	0	194063.2	199845.8

SCANNED

DEC 14 2018



	AH	AI	AJ	AK	AL	AM	AN	AO	AP	AQ
1				Comment	Meter Mult	2018 Total Volume (Acre-feet)	Volume Qualifier			
2	Week 10/17	Last reading 10/31	Sum of 1st wk - last reading							
3	0	70103.0	16493.8		1000	50.6	Measured			
4	237140.6	237140.6	24879.1		1000	76.4	Measured			
5	0.0	478.26	233.23		1	233.23	Measured			
6	53538.1	53538.10	53538.10		1000	164.30	Measured			
7	144843.0	144843.0	36652.6		1000	112.5	Measured			
8	X	X		Well not set up with meter, not irrigating. Another farmer looking at leasing ground and irrigating in 2018. this did not happen.		0.0	No use in 2018, field checks confirm no use.			
9	3292.88	3292.88	561.0		1	561.0	Measured			
10	2360.48	2360.48	356.9		1	356.9	Measured			
11	714866.6	714866.6	194585.8		1000	597.2	Measured			
	X	X				0.0	No Use 2017			
13	SW	SW		Spring does not flow into tributary. Perforated pipe from spring to stock troughs (deminimis use)			Stock use only (deminimis)			
14	E	E	Estimated	Nozzle size .55" in., Pressure 85# (est 88.45 gpm) 1 nozzle. Watered for 52 days in June - Oct., a total of 606 hrs.		10.2	Full year est			
15	0	199845.8	49144.9	Boxcar well normally diverts to pressurized mainline, rarely to Clifton CK; comb use limit 29-2144, 2509, 7272, 7948, 7949	1000	150.8	Measured			

SCANNED  
DEC 14 2018



	A	B	C	D	E	F	G	H	I	J	K	L	M	N	O
1	Water Righth Owner/ Water User	IDWR WATER RIGHT ID NO.	WMIS No	IDWR GPS Site Tag No	Acre Feet allotted to each water right for season	SYSTEM NAME, SOURCE and TYPE	Measuring Device or Measurement Method	ACCUMULATED GALS/ACRE FEET	All data are preliminary						
2	2018 Water Delivery Records - Water District 29-0, Bannock Creek; Richard Curry, Watermaster							Week 1 4/1	Week 2 4/6	Week 3 4/13	Week 4 4/20	Week 5 4/27	Week 6 5/4	Week 7 5/11	Week 8 5/18
16	Hans / Twane Hayden	29-2144, 29-7948, 29-10893, and re- div of gw 29- 7272	1001990		Comb Limit 1110 AF	Clifton Ck div pump, sw div & gw re-div (Clifton Creek Pump)	Seametrics AG2000 Mag mtr (Gal)	18918.0	O	O	O	O	O	O	O
17	Hans / Twane Hayden	29-7272 29-7110	600802	A0019802	20 AF (29-7110) 301.3 AF (29-7272) combined limit w 29- 2509 = 408AF; comb limit w other rts = 1,100 AF	Clifton Ck well, pumps gw to Clifton Ck (pond well)	Well Q thru 3" Parshall Flume x hrs pumped	E	E	E	E	E	E	E	E
18	Hans / Twane Hayden	29-13215, 29- 480, 29-13522, and re- div of gw 29-7272 and 29- 2509	1001992		408 AF / 120.3 acres combined with other rights listed	Hayden Rattle Snake Ck Div/surface water div & re-div of gw (wheel lines)	Seametrics AG2000 Mag mtr (Gal)	92633.0	O	O	O	O	O	O	O
19	Russel Hayden	29-2509	600803		268 AF	R Hayden GW well injects to Rattlesnake Ck (well head)	Not measured	Not pumping	X	X	X	X	X	X	X
20	Jacob Andersen new owner (Dale Bolingbroke Previous Owner)	29-2565	600819		411.7 AFA	Ground Water	Estimated usage pumped 4 days 8 hrs per day in Sept.	Pumped this year 2018	E	E	E	E	E	E	E
21	Terry & Melanie Schatz	29-7697			18.6 AFA*	Home Place / Ground Water	Less than 5 Acres, Manual Calculation	Manual Calculation estimate water usage	E	E	E	Started watering	E	E	E
22	V Stanley Bailey	29-10506			6.8 AFA	Surface Water	Less than 5 Acres, Manual Calculation	Water available no use	X	X	X	X	X	X	X
24	Rickard D Bailey	29-10505			4.4 AFA	Surface Water	Less than 5 Acres, Manual Calculation	Water available no use	X	X	X	X	X	X	X
25	Sharla D Bailey	29-10507			6.0 AFA	Surface Water	Less than 5 Acres, Manual Calculation	Water available no use	X	X	X	X	X	X	X
26	Vernal & Blanche Bailey % V Stanley Bailey	29-10504			5.6 AFA	Surface Water	Less than 5 Acres, Manual Calculation	Water available no use	X	X	X	X	X	X	X
27	Mike & Cami Gelles (Robert & Beverly Feld)	29-7184			7 AFA	Michaud Creek	Less than 5 Acres, Manual Calculation	O	E	E	E	E	E	E	E
28	JD & Terri Oborn	29-7130			17.5 AF	Unnammed Stream trib to Clifton Creek	5 Acres, Manual Calculation	X	X	X	X	X	X	X	X

SCANNED

DEC 14 2018



	P	Q	R	S	T	U	V	W	X	Y	Z	AA	AB	AC	AD	AE	AF	AG
1	PAGE 2 OF 1 All data are preliminary																	
2	Week 9 5/25	Week 10 6/1	Water user	Week 11 6/8	Week 12 6/15	Week 13 6/22	Week 14 6/29	Week 15 7/6	Week 7/13	Week 7/20	Week 7/27	Week 8/3	Week 8/10	Week 8/17	Week 8/24	Week 8/31	Week 24 9/7	Week 9/30
16	18919.1	0	Hans & Twane Hayden Clifton Creek	0	199874.2	215890.3	0	0.0	30202.7	0.0	0.0	30530.0	0.0	0.0	30530.0	0	30530.0	30530.0
17	E	Started Watering	Hans & Twane Hayden Pond	E	E	E	E	E	E	E	E	E	E	E	E	E	E	E
18	0	95635.2	Hans & Twane Hayden Wheelines	0	98892.3	992587.9	0	0.0	113151.2	Done pulled pump	0	0	0	0	0	0	0	0
19	X	X	R Hayden well to Rattlesnake Ck	not pumping	X	X	X	X	X	X	X	X	X	X	X	X	X	X
20	E	E	Jacob Andersen (Dale Bolingbroke well)	E	E	E	E	E	E	E	E	E	E	E	E	E	Watered	E
21	E	E	Terry & Melanie Schatz	E	E	E	E	E	E	E	E	E	E	E	E	E	E	E
22	X	X	V Stanley Bailey	X	X	X	X	X	X	x	X	X	X	X	X	X	X	X
24	X	X	Rickard D Bailey	X	X	X	X	X	X	x	X	X	X	X	X	X	X	X
25	X	X	Sharla D Bailey	X	X	X	X	X	X	x	X	X	X	X	X	X	X	X
26	X	X	Vernal Bailey % V Stanley Bailey	X	X	X	X	X	X	x	X	X	X	X	X	X	X	X
27	E	E	Mike Gelles (Robert & Bervely Feld)	E	E	E	E	E	E	E	E	E	E	E	E	E	E	E
28	X	X	Orvil H Hilliard	X	X	X	X	X	X	X	X	X	X	X	X	X	X	X

SCANNED

DEC 14 2018



	AH	AI	AJ	AK	AL	AM	AN	AO	AP	AQ
1				Comment	Meter Mult	2018 Total Volume (Acre-feet)	Volume Qualifier			
2	Week 10/17	Last reading 10/31	Sum of 1st wk - last reading							
16	30530.0	30530.0	11612.0	comb use limit 29-2144, 2509, 7272, 7948, 7949	1000	35.6	Measured			
17	E	E	Estimated	29-7272 was not pumped into Clifton creek this year. 29-7110 Pumped 4 days a week 24 hrs per day for 9 weeks nozzle size 9/16, pressure 75		12.70	Field visits confirm no use for 29-7272			
18	0	113151.2	20518.2	comb use limits rts 29-480, 13215, 13522, 2509, 7272; Re-div pump for gw rts 29-2509 & 7272; total comb div rate = 2.40 cfs;sw rts off after Williams/Hayball rts turned on	1000	63.0	Measured			
19	X	X		No use 2017, used only certain yrs; this rt & well comb with 29-7272/Clifton Ck well, combined limit of 408 AF		0.0	No Use 2017			
20	E	E		Watered 8 hrs a day for 4 days, 3/4 in nozzle, 50 PSI		0.7 AF	Estimated again this year, Jacob is planning to transfer water rights to another well.			
21	E	E		5/32 Nozzle, 50 psi, 5.15 gpm. Ran 10 sprinklers for 24 hr per day for 4 day, ran 9 sprinklers for 24 hrs per day for 2 day per wk for 18 weeks		23.8	Estimated			
22	X	X		Water available no use in 2018. Owner lives out of state.		0.0	No Use			
24	X	X		Water available no use in 2018. Owner lives out of state.		0.0	No Use			
25	X	X		Water available no use in 2018. Owner lives out of state.		0.0	No Use			
26	X	X		Water available no use in 2018. Owner lives out of state.		0.0	No Use			
27	E	E		Did not water this year 2018		0.0	No Use			
28	X	X		Did not water this year. There is a conflict with Mid Cristal Farms		0.0	No Use			

SCANNED  
DEC 14 2018



	A	B	C	D	E	F	G	H	I	J	K	L	M	N	O
1	Water Righth Owner/ Water User	IDWR WATER RIGHT ID NO.	WMIS No	IDWR GPS Site Tag No	Acre Feet allotted to each water right for season	SYSTEM NAME, SOURCE and TYPE	Measuring Device or Measurement Method	ACCUMULATED GALS/ACRE FEET	All data are preliminary						
2	2018 Water Delivery Records - Water District 29-0, Bannock Creek; Richard Curry, Watermaster							Week 1 4/1	Week 2 4/6	Week 3 4/13	Week 4 4/20	Week 5 4/27	Week 6 5/4	Week 7 5/11	Week 8 5/18
29	Jake & Brianna Evans	29-7248			7.0 AFA	Ground Water / House Well	Less than 5 Acres, Manual Calculation		X	X	X	X	X	X	X
30	Rosa Gay Jones	29-7913			21.2 AFA*	Ground Water	5 Acres, Manual Calculation	E	E	E	E	E	E	E	E
	Michaud Creek Ranches	29-2490			39.6 AFA*	Michaud Creek		E	E	E	E	E	E	Not irrigating	E
32	Kenneth L Campbell	29-10280			7.3 CFS	Knox Canyon Creek	Had water flow this year 2018	X	X	X	X	X	X	X	X
33	J Garth Thompson Family Trust	29-12259			20 AFA	Rattlesnake Creek	Floods washed pond out	X	X	X	X	X	X	X	X
34	Carrol & Steve Horn	29-13861 29-13859			1.3 AFA	Michaud Creek	Less than 5 Acres, Manual Calculation	E	E	E	E	E	E	Started Irrigating	E
35	Power County Highway	29-7938			1.2 AFA*	Ground Water	water used for water tanker fill up	Not Pumping	X	X	X	X	X	X	X
36	Rex Dale Curry	29-8066			1.2 AFA	Ground Water	Less than 5 Acres, Manual Calculation	2014 Well used for domestic use	X	X	X	X	X	X	X
37	Claudia & Morris Lehman	29-7333			17.6 AFA*	Ground Water	Less than 5 acres; not using water	Not watering	refuses to pay assesment fee, states that IDWR has no authority to asses						
38	Arbon School District	29-10549			4 AFA	Ground Water	Less than 5 Acres, Manual Calculation	52 Sprinklers	1.85 GPM, 7 days 7.5 hrs per day 26 wk 50 psi				Started Watering	E	E
39	Ivan & Marti E Bingham	29-4083			0.3 CFS	Unnamed Stream	Manual Calculation / irrigating approx 3.5 acers	Stream flow this year	X	X	X	X	X	X	X
	Barry & Valorie Williams	29-13530			0.12 CFS	Springs	Manual Calculation, estimate water usage	X	X	X	X	X	X	X	X
41	Barry & Valorie Williams	29-14187			0.7 CFS	Ground Water	GROWSMART Magnetic Flow Meter	0	E	E	E	E	E	E	E
42	Rattlesnake Ck Ditch - Williams, Hayball, Bodlak					Rattlesnake Creek	Parshell Flume (9 inch throat width)	Water not turned into ditch	0	0	0	0	0	0	0
43	Barry Williams	29-10990			4.2 CFS	Rattlesnake Creek									
44	Janet Hayball	29-476			2 CFS	Rattle Snake Creek									
45	Robert and Rhonda Bodlak	29-14164			0.28 CFS	Rattlesnake Creek	Parshell Flume (9 inch throat width)								

SCANNED  
DEC 14 2018



	P	Q	R	S	T	U	V	W	X	Y	Z	AA	AB	AC	AD	AE	AF	AG
1	PAGE 2 OF 1 All data are preliminary																	
2	Week 9 5/25	Week 10 6/1	Water user	Week 11 6/8	Week 12 6/15	Week 13 6/22	Week 14 6/29	Week 15 7/6	Week 7/13	Week 7/20	Week 7/27	Week 8/3	Week 8/10	Week 8/17	Week 8/24	Week 8/31	Week 24 9/7	Week 9/30
29	X	X	Jake / Brianna Evans	X	X	X	X	X	X	X	X	X	X	X	X	X	X	X
30	E	Started watering	Rosa Gay Jones	E	E	E	E	E	E	E	E	E	E	E	E	E	E	E
31	E	E	Michaud Creek Ranches	E	E	Started Watering	E	E	E	E	E	E	E	E	E	E	E	E
32	X	X	Kenneth L Campbell	X	X	X	X	X	X	x	X	X	X	X	X	X	X	X
33	X	X	J Garth Thompson	X	X	X	X	X	X	X	X	X	X	X	X	X	X	X
34	E	E	Carrol & Steve Horn	E	E	E	E	E	E	E	E	E	E	E	E	E	E	E
35	X	X	Power County Highway	X	X	X	X	X	X	X	X	X	X	X	X	X	X	X
36	X	X	Rex Dale Curry	X	X	X	X	X	X	X	X	X	X	X	X	X	X	X
37	s or regulate			X	X	X	X	X	X	X	X	X	X	X	X	X	X	X
38	E	E	Arbon School District	E	E	E	E	E	E	E	E	E	E	E	E	E	E	E
39	X	X	Ivan & Marti E Bingham	X	X	X	X	X	X	x	X	X	X	X	X	X	X	X
40	X	X	Barry & Valorie Williams	X	X	X	X	X	X	X	X	X	X	X	X	X	X	X
41	E	E		E	E	E	E	E	E	E	E	E	E	E	E	E	2431.7	5751.7
42	0	0	Williams, Hayball, Boilingbroke & Bodlak	Started watering 8.25	0	8.25	8.25	8.25	8.25	8.25	0	0	8.25	8.25	0	0	0	8
43																		
44																		
45																		

SCANNED  
DEC 14 2018



	AH	AI	AJ	AK	AL	AM	AN	AO	AP	AQ
1				Comment	Meter Mult	2018 Total Volume (Acre-feet)	Volume Qualifier			
2	Week 10/17	Last reading 10/31	Sum of 1st wk - last reading							
29	X	X				0.0	No Use			
30	E	E		Nozzle size (5/32) Pressure (60psi) 5.65 gpm 3 sprinklers 24 hrs per day 4 days per wk for 15 wk.		4.5	Estimated			
31	E	E		A temp wheel installed to estimate flow. Estimated 120 days of irrigation		28.6	Estimated using temp wheel end watering 10/10			
32	X	X		Started pump up to test motor. Ran for about 2 hrs and shut down.		0.0	No Use			
33	X	X		reservoir washed out, insufficient water supply		0.0	No Use			
34	E	E		psi watered approx 3 acres 48 hrs per wk for 10 wks		1.3	Estimated			
35	X	X		No water used from well 2018		0.0	No Use			
36	X	X		No water used from well for irr in 2018, domestic use only.		0.0	Domestic use			
37	X	X		No irrigation again this year and no sprinkler equipment on property		0.0	No Use			
38	E	E		52 Nozzles 3/32, 50 PSI, 1.85 GPM, 1 hr per day, 7 days per wk, 26 weeks		3.2	Estimated			
39	X	X		Not irrigating this season, water available.		0.0	No Use			
40	X	X		Measuring device not installed. Not irrigating, stock use only (deminimis)		0.0	No Use			
41	E	7491.0	7491.0	Changing system to ground water. May start pumping 2018 season.	1000	23.0	Measured			
42	0	8.25		values shown are measured gage height for flume; did not start diversion until week of 6/10; 141 days total use.		486.6	Measured. Water used was divided between Williams, Hayball & Bodlak			
43										
44				Water usage is combined with Williams, Bodlak & Hayball under Rattlesnake Ck. Ditch						
45				Included in the Rattlesnake Ditch with Williams, Hayball & Bodlak						

SCANNED

DEC 14 2018



	A	B	C	D	E	F	G	H	I	J	K	L	M	N	O
1	Water Righth Owner/ Water User	IDWR WATER RIGHT ID NO.	WMIS No	IDWR GPS Site Tag No	Acre Feet allotted to each water right for season	SYSTEM NAME, SOURCE and TYPE	Measuring Device or Measurement Method	ACCUMULATED GALS/ACRE FEET	All data are preliminary						
2	2018 Water Delivery Records - Water District 29-0, Bannock Creek; Richard Curry, Watermaster							Week 1 4/1	Week 2 4/6	Week 3 4/13	Week 4 4/20	Week 5 4/27	Week 6 5/4	Week 7 5/11	Week 8 5/18
46	Robert & Rhonda Bodlak	29-14165			0.23 CFS / 111.2 AF	Ground Water	Manual Calculation for 2018 will install meter in 2019	111.2 AF	E	E	E	E	E	E	E
47	Robert & Rhonda Bodlak	29-14166			0.08 CFS	Springs	Not able to measure								
48	Robert & Rhonda Bodlak	29-14167			2.1 AF	Irrigation Storage / Irrigation from Storage									
49	Stuart H & Judy Adams	29-13504			.42 CFS	Knox Creek	Manual Calculations for 2018	E	E	E	E	E	E	E	E
50		29-10422			0.36 CFS	Bannock Creek / Waste water	irr less than 5 acres	E	E	E	E	E	E	E	E
51	Wynn Jarvis	29-7483			22.2 AFA*	Ground Water	Measuring device not installed	Watered approx 5 acres	E	E	E	E	E	E	E
52	Bonnie B & Oliver Ames	29-13676			28 AFA	Michaud Creek	Measuring device not installed	Not watering	0	0	0	0	Started Watering	E	E
53	Darin C Ames	29-13677			17.5 AFA	Michaud Creek	Measuring device not installed	Not watering	0	0	0	0	Started Watering	E	E
54	Laurence Nelson	29-7868			60.6 AFA*	Ground Water	Measuring device not installed	Watering garden approx 3 acres	E	E	E	E	E	E	E
55	John Herrman	29-13860 29-13858			19.7 AFA	Michaud Creek	Measuring device not installed	Not watering	X	X	X	X	X	X	X
56	Gene A & Lois Anne Stewart	29-2343			0.24 CFS	Muddy Creek	Measuring device not installed	No water available 2017 season	X	X	X	X	X	X	X
57	Robert & Rhonda Bodlak	29-14165			93.7 AF	Ground Water	Measuring device not installed	Watered in May	E	E	E	E	E	E	E
58	LDS Church	29-13709			14 AF	Ground Water	3.5 acres + or -	154 sprinklers	0	0	0	0	Started Watering	E	E
59	Byron & Lori Ann Marshall	29-14138			24.5	Ground Water	Just purchased ground and water rights	Watered approx 5 acres	0	0	0	0	Started watering	E	E
60															
61	X in weekly readings = Does not plan to water this season because of lack of water, or no water available or														

SCANNED  
DEC 14 2018



	P	Q	R	S	T	U	V	W	X	Y	Z	AA	AB	AC	AD	AE	AF	AG
1	PAGE 2 OF 1 All data are preliminary																	
2	Week 9 5/25	Week 10 6/1	Water user	Week 11 6/8	Week 12 6/15	Week 13 6/22	Week 14 6/29	Week 15 7/6	Week 7/13	Week 7/20	Week 7/27	Week 8/3	Week 8/10	Week 8/17	Week 8/24	Week 8/31	Week 24 9/7	Week 9/30
46	E	E		E	E	E	E	E	E	Watered for 6 days	Watered for 3 days	E	E	E	E	E	E	E
47																		
48																		
49	E	E	Stuart H & Judy Adams	E	E	E	E	E	E	E	E	E	E	E	E	E	E	E
50	E	E	Stuart H & Judy Adams	E	E	E	E	E	E	E	E	E	E	E	E	E	E	E
51	E	E	Wynn Jarvis	E	Started watering	E	E	E	E	E	E	E	E	E	E	E	E	E
52	E	E	Bonnie B & Oliver Ames	E	E	E	E	E	E	E	E	E	E	E	E	E	E	E
53	E	E	Darin Ames	E	E	E	E	E	E	E	E	E	E	E	E	E	E	E
54	E	Started watering	Laurence Nelson	E	E	E	E	E	E	E	E	E	E	E	E	E	E	E
55	X	X	John Herrman	X	X	X	X	X	X	X	X	X	X	X	X	X	X	X
56	X	X	Gene A & Lois Anne Stewart	X	X	X	X	X	X	X	X	X	X	X	X	X	X	X
57	E	E	Rhonda & Robert Bodlak	E	E	E	E	E	E	Sartred watering	E	E	E	E	E	E	E	E
58	E	E	LDS Church	E	E	E	E	E	E	E	E	E	E	E	E	E	E	E
59	E	E	Byron & Lori Marshall	E	E	E	E	E	E	E	E	E	E	E	E	E	E	E
60																		
61																		

SCANNED

DEC 14 2018



	AH	AI	AJ	AK	AL	AM	AN	AO	AP	AQ
1				Comment	Meter Mult	2018 Total Volume (Acre-feet)	Volume Qualifier			
2	Week 10/17	Last reading 10/31	Sum of 1st wk - last reading							
46	E	E		Watered for 9 days, 1 end gun, 1 nozzle, 80 PSI, 75 gal per min, 18 hrs per day, manufactures specks.		2.2 AFA	Full year estimat, valve to be installed in 2019			
47										
48										
49	E	E		20 sprinklers, 3/16" nozzle, 50 PSI, 6 days per wk, 18 hr per day, 14 wk. One end gun, 5/8" nozzle, 45 PSI, 6 days per wk, 18 hr per day, for 10 wk.		68.1 AFA	Full year estimated			
50	E	E		Used end gun that pulled itself across meadow. 5/8" nozzle, 45 psi 78.2 gpm. Watered 18 hrs per day 6 days per wk for 2 wk		3.1 AFA	Full year estimate. Used end gun on Knox Creek			
51	E	E		12 nozzles - 5/32 - 50 lb pressure; watered 2 days every other wk, 10 nozzles 1 day wk every other wk; 5.15 gpm/nozzle. 12 waterings.		9.3	Full year est			
52	E	E		10 nozzles-5/32-60 psi-watered 2.5 days/wk-5.65 gpm-watered 24 hr per day 3 days per wk for 20 wks		6.8	Full year estimated			
53	E	E		10 nozzles-5/32-50 psi-watered 2.5 days/wk-5.15 gpm-watered 20 wks		4.9	Full year estimated			
54	E	E		Watered 48 hrs per wk for 18 weeks 5/32 - 10 birds, 50 psi		8.2	Full year est			
55	X	X		Two field checks, did not water, lack of water.		0.0	No Use			
56	X	X		Low water supply, system not set up to irrigate.		0.0	No Use			
57	E	E		Watered for 9 days, water right (29-14165) end gun nozzle, 75 gal per min. 18 hrs per day. Shut well down used Rattlesnake water remainder of deason.		2.2	Estimated use for 2018, valve will need to be installed for future use.			
58	E	E		154 nozzles 60 PSI 3.62 GPM 7 hrs per wk 26 weeks irr		13.3	Full year estimated			
59	E	E		Did not water this season, plans on drilling a well		0.0	No Use			
60						3040.0	Total Use (AF)			
61										



	A	B	C	D	E	F	G	H	I	J	K	L	M	N	O
1	Water Righth Owner/ Water User	IDWR WATER RIGHT ID NO.	WMIS No	IDWR GPS Site Tag No	Acre Feet allotted to each water right for season	SYSTEM NAME, SOURCE and TYPE	Measuring Device or Measurement Method	ACCUMULATED GALS/ACRE FEET	All data are preliminary						
2	2018 Water Delivery Records - Water District 29-0, Bannock Creek; Richard Curry, Watermaster							Week 1 4/1	Week 2 4/6	Week 3 4/13	Week 4 4/20	Week 5 4/27	Week 6 5/4	Week 7 5/11	Week 8 5/18
62	system not set up for irrigating.														
63	E in weekly readings = System in use , estimate water usage, water user plans to irrigate this season. No change in														
64	readings.														
65	O in weekly readings = System in use, measuring device exists, but no water diversion or use for weekly reading.														
66	SW in weekly readings = Stock water, system set up for livestock usage.														
68	*Volume limit total includes other uses (ie. domestic, stockwater, commercial, etc.). and AF llocated for "irrigation use; may be														
69															
70															

SCANNED  
DEC 14 2018



# WATERMASTER'S PROPOSED BUDGET

FOR 2019

Water District No. 29-0  
Stream Bannock Creek Drainage  
Watermaster Name Richard Curry  
Mailing Address 4363 Arbon Hwy  
Name of Secretary Same  
Secretary Mailing Address Same

RECEIVED  
DEC 14 2018  
Department of Water Resources  
Eastern Region

## SECTION 42-615, IDAHO CODE

PROPOSED BUDGET FOR SUCCEEDING YEAR. Each watermaster shall, at least fourteen (14) days prior to the annual meeting of the water users of the water district, also prepare a proposed budget for the succeeding year, together with a distribution of the amount of the budget to the respective water users, using the actual deliveries for the past irrigation season or seasons, as the basis for distribution. The proposed budget and distribution shall be submitted to the water users for consideration and approval at the next annual water meeting.

In conformity with the above statute, I hereby submit a Proposed Budget for 2019  
(YEAR)

Richard Curry  
WATERMASTER

(This report must be forwarded to the Secretary of the last Annual Water User's Meeting of your District.)



WATER RIGHT OWNER	IDWR WATER RIGHT IDENT No.	DIVERSION NAME / REMARKS
D & D Ranches	29-4349	Home Place / Ground Water
Jacob Andersen	29-2470	Ground Water / Arteisan Well
	29-13708	Ground Water
	29-14242	Ground Water / Church Lane
	29-2565	Ground Water / Bolingbroke Well
Bill Curry	29-2458A	Home Place / Ground Water
Lyle Woodbury	29-7630	Davis Well / Ground Water
Ryan Cranney / S5 Land Co	29-13984	East Pump / Ground Water
Ryan Cranney / S5 Land Co	29-13949, 13950, 13951, 13952, 13985	West Pump / Ground Water
Vance Ward	29-7291, 29-7931A	Home Place / Ground Water
Vance Ward	29-7291, 29-7931A	West Well (unused - orig PD 29-7291)
Vance Ward	29-13243	Spring
Kimberly Whittier Williams	29-2237A	Midnight Creek / Ground Water
Hans / Twane Hayden	29-7949	Box Car Well / Ground Water
Hans / Twane Hayden	29-2144	Clifton Ck div pump, sw div & gw re-div
Hans / Twane Hayden	29-7272, 29-7110	Clifton Ck well, pumps gw int Clifton Ck
Hans / Twane Hayden	29-13215	Hayden Rattle Snake Ck Div/surface water div & re-div of gw
Russel Hayden	29-2509	Russel Hayden GW well injects into Rattlesnake Ck
Terry & Melanie Schatz	29-7697	Home Place / Ground Water
V Stanley Bailey	29-10506	Knox Canyon / Surface Water
Rickark D Bailey	29-10505	Knox Canyon / Surface Water
Sharla D Bailey	29-10507	Knox Canyon / Surface Water
Vernal & Blanche Bailey		
% V Stanley Bailey	29-10504	Knox Canyon / Surface Water
Robert & Beverly Feld sold to Mike Gelles	29-7184	Surface Water / Michaud Creek
Orvil H Hilliard/ sold to		
JD Oborn	29-7130	Surface Water
Rosa Gay Jones	29-7913	Ground Water
Michaud Creek Ranches	29-2490	Surface Water / Michaud Creek
Kenneth L Campbell	29-10280	Knox Canyon / Surface Water
J Garth Thompson Family Trust	29-12259	Rattlesnake Creek / Pond
Carol & Steve Horn	29-13861, 29-13859	Michaud Creek
Power County Highway	29-7938	Ground Water / Road Construction
Rex Dale Curry	29-8066	Ground Water / Road Construction

SCANNED

DEC 14 2018



Claudia & Morris Lehman	29-7333	Ground Water
Arbon School District	29-10549	Ground Water/Lawn sprinkling
Ivan & Marti Bingham	29-4083	Unnamed Stream / West Fork of Knox Canyon Ck
WATER RIGHT OWNER	IDWR WATER RIGHT IDENT No.	DIVERSION NAME / REMARKS
Barry & Valorie Williams	29-13530	Springs / Bailey Place
	29-13764	Bannock Creek / Woods Place
	29-14187	Jason Well / Ground Water
Barry Williams	29-10990	Rattlesnake Creek / Rattlesnake Ck Ditch
Janet Hayball	29-476	Rattlesnake Creek / Rattlesnake Ck Ditch
Dale Bolingbroke		Sold all ground and water rights
Stuart H & Judy Adams	29-13504	Knox Canyon / Surface Water
	29-10422	Bannock Creek / Waste Water
Dale Bolingbroke	29-2565	Ground Water / Home Place & Storage Pond
Wynn Jarvis	29-7483	Ground Water
Bonnie B & O liver Ames	29-7483	Michaud Creek
Darin C Ames	29-13677	Michaud Creek
Laurence Nelson	29-7868	Ground Water
John Herman	29-13860, 29-13858	Michaud Creek
Gene A & Lois Anne Stewart	29-2343	Muddy Creek / Spring
Corp of the Presiding Bishop % Darrell Ward	29-13709	Ground Water/Lawn Sprinkling
Byron & Lori Ann Marshal	29-14138	Ground Water
Robert Bodlak & Rhonda Bodlak	29-14164	Rattle Snake Creek
	29-14165	Ground Water
	29-14166	Springs
	29-14167	Irrigation Storage / Irrigation from Storage

**SCANNED**  
**DEC 14 2018**



WATER RIGHT OWNER	WATER RIGHT	DIVERSION NAME REMARKS	PRIORITY DATE	AFA Allotted by IDWR	AFA USED IN 2014	AFA USED IN 2015	AFA USED IN 2016	AFA USED IN 2017	AFA USED IN 2018	AFA USED IN 2019	AFA USED IN 2020
Bill Curry	29-2458A	Home place/Ground Water	1/19/1962	620.0	103.0	104.6	94.2	30.3	112.5		
Jacob Andersen	29-2470	Artesian / Ground Water	2/15/1962	1407.0	82.5	121.9	257.6	248.3	76.4		
	29-13708	Ground Water / Lynn Well	2/15/1962	619.0	0	152.7	245.03	233.23	233.25		
	29-14242	Ground Water / Church Lane					0	0	0.7		
	29-2565	Ground Water / Bolingbroke Well	9/12/1961	411.7	0	0	33.4	3.2	164.3		
Russell J Hayden	29-2509	Ground Water / Well Head	8/2/1965	268.0	0	0	0	0	0		
Mid Crystal Farms	29-7110	Ground Water / Rec. Park	2/1/1973	20.0	15.7	1.36	12.7	12.7	12.7		
Russell J Hayden	29-7272	Ground Water / Clifton Creek	7/2/1975	301.3	1.4	0	0	0	35.6		
Mid Crystal Farms	29-7949	Ground Water / Box Car	5/16/1990	990	119.7	98.5	140.3	104	150.8		
Hans/Twain Hayden	29-2144	Clifton Creek	7/3/1912	120	0	0	4.9	35.3	35.6		
Hans/Twain Hayden	29-13215	Rattle Snake/Wheellines	10/1/1903	341	0	0	60	59.6	63.0		
Robert & Rohnda Bodlak	29-14165	Ground Water	9/12/1961	93.7	0	0	3.6	2.4	2.2		
Robert & Rohnda Bodlak	29-14164	Rattle Snake Creek	4/1/1897	61.4	0	0	0	0	0		
Robert & Rohnda Bodlak	29-14166	Springs	4/10/1907	4.5	0	0	0	0	0		
Dale Bolingbroke	29-477	Rattle Snake	4/1/1897	0	0	0	0	0	0		
Dale Bolingbroke	29-10857	Springs	4/10/1907	0	0	0	0	0	0		
D & D Ranches Partnership	29-4349	Home place/Ground Water	4/1/1962	365.0	80.7	100.6	74.8	91.3	50.6		
Ward Farms	29-7291	Home place/Ground Water	10/22/1975	1305.2	440.2	442.9	337.5	376.1	597.2		
Ward Farms	29-7931A	West Well/ Unused	3/15/1990	2188	0	0	0	0	0		
Ward Farms	29-13243	Springs	5/22/1914	133.9	0	0	0	0	0		
Woodbury	29-7630	Ground Water / Davis Well	3/8/1982	520.0	1.4	0	0	0	0		
G 5 Land Co	29-13952		5/8/1977	87.2					0		
	29-13958		3/22/1963	121.8					0		
	29-13950		5/8/1977	209.2					0		
	29-13951		5/8/1977	544.8					0		
	29-13984		3/22/1963	984.2					0		
	29-13949		3/22/1963	406.8					0		
			G5 East Well		508.6	590.5	416.2	562.5	561.0		
			G5 West Well		495.8	347.1	394.1	268.6	356.9		
Kimberly Whittier Williams	29-2237A	Midnight Creek / Surface Water	12/11/1922	18.6			14.3	17.2	10.2		
Terry & Melanie Schatz	29-7697	Ground Water	4/6/1983	18			12.8	16.7	23.8		
V Stanley Bailey	29-10506	Knox Canyon Creek/Surface Water	7/24/1897	6.8			0	0	0		
Vernal E & Blanche Bailey	29-10504	Knox Canyon Creek/Surface Water	7/24/1897	5.7			0	0	0		
Sharla Dene Bailey	29-10507	Knox Canyon Creek/Surface Water	7/24/1897	6			0	0	0		
Rickard D Bailey	29-10505	Knox Canyon Creek/Surface Water	7/24/1897	4.4			0	0	0		



WATER RIGHT OWNER	Three Year Average 2016 AF	Average 2016 CFS	Three Year Average 2017 AF	Average 2017 CFS	Three Year Average Total 2018 AF	Average 2018 CFS	Three Year Average 2019 AF	Average 2019 CFS	Three Year Average 2020 AF	Average 2020 CFS
Bill Curry	100.6	50.72	76.37	38.50	79.00	39.83				
Jacob Andersen	154.00	77.64	209.27	105.50	194.10	97.86				
	132.58	66.84	210.32	106.03	237.17	119.57				
					0.23	0.12				
	11.13	5.61	12.20	6.15	66.97	33.76				
Russell J Hayden	0	0.00	0.00	0.00	0.00	0.00				
Mid Crystal Farms	9.92	5.00	8.92	4.50	12.70	6.40				
Russell J Hayden	0.45	0.23	0.00	0.00	11.87	5.98				
Mid Crystal Farms	119.5	60.25	114.27	57.61	131.70	66.40				
Hans/Twain Hayden	1.63	0.82	13.40	6.76	25.27	12.74				
Hans/Twain Hayden	20.00	10.08	39.87	20.10	60.87	30.69				
Robert & Rohnda Bodlak	1.20	0.60	2.00	1.01	2.73	1.38				
Robert & Rohnda Bodlak	0	0.00	0.00	0.00	0.00	0.00				
Robert & Rohnda Bodlak	0	0.00	0.00	0.00	0.00	0.00				
Dale Bolingbroke	0.00	0.00	0.00	0.00	0.00	0.00				
Dale Bolingbroke	0	0.00	0.00	0.00	0.00	0.00				
D & D Ranches Partnership	85.37	43.04	88.90	44.82	72.23	36.42				
Ward Farms	406.87	205.13	385.50	194.35	436.93	220.28				
Ward Farms	0	0.00	0.00	0.00	0.00	0.00				
Ward Farms	0	0.00	0.00	0.00	0.00	0.00				
Woodbury	0.47	0.24	0.00	0.00	0.00	0.00				
G 5 Land Co	0	0.00	0.00	0.00	0.00	0.00				
	0	0.00	0.00	0.00	0.00	0.00				
	0	0.00	0.00	0.00	0.00	0.00				
	0	0.00	0.00	0.00	0.00	0.00				
	0	0.00	0.00	0.00	0.00	0.00				
	0	0.00	0.00	0.00	0.00	0.00				
	505.1	254.65	523.07	263.71	513.23	258.75				
	412.33	207.88	336.60	169.70	339.87	171.35				
Kimberly Whittier Williams	4.767	2.40	10.50	5.29	13.90	7.01				
Terry & Melanie Schatz	4.267	2.15	9.83	4.96	17.77	8.96				
V Stanley Bailey	0	0.00	0.00	0.00	0.00	0.00				
Vernal E & Blanche Bailey	0	0.00	0.00	0.00	0.00	0.00				
Sharla Dene Bailey	0	0.00	0.00	0.00	0.00	0.00				
Rickard D Bailey	0	0.00	0.00	0.00	0.00	0.00				

SCANNED  
DEC 14 2018



Mike & Cami Gelles	29-7184	Michaud Creek/Surface Water	4/11/1974	7			6.6	0	0		
JD & Terri Oborn (Hilliard)	29-7130	Unnamed Stream / Clifton Creek	5/24/1973	17.5			0	0	0		
Rosa Gay Jones	29-7913	Ground Water	4/3/1990	20			3.4	4.5	4.5		
Michaud Creek Ranches	29-2490	Michaud Creek/Surface Water	4/20/1964	31.5			31.2	47.1	28.6		
Kenneth L Campbell	29-10280	Knox Canyon Creek/Surface Water	7/24/1897	1460			0	0	0		
J Garth Thompson Family Trust	29-12259	Rattlesnake Creek/Surface Water	12/31/1916	20			0	0	0		
LDS Church	29-13709	Ground Water	2/15/1962	14.0	0	11.2	13.3	13.3	13.3		
Arbon School	29-10549	Ground Water	4/1/1948	4.0	0	1.5	3.2	3.2	3.2		
Carol & Steve Horn	29-13861	Michaud Creek/Surface Water	3/13/1987	1.3			0.6	1.3	1.3		
	29-13859	Michaud Creek/Surface Water	4/15/1968	2.4			0	0	0		
Power County Highway Dist	29-7938	Ground Water	3/16/1990	0.6			0	0	0		
Rex Dale Curry	29-8066	Ground Water	4/17/1991	1.2			0	0	0		
Clauda & Morris Lehman	29-7333	Ground Water	6/24/1976	14			0	0	0		
Ivan & Marti E Bingham	29-4083	Unnamed Stream/R Fork Knox Cr	6/14/1932	60			0	0	0		
Barry & Valorie Williams	29-10990	Rattlesnake Creek/Surface Water	4/1/1892	668			415.65	541.5	292.0		
	29-13764	Bannock Creek / Surface Water	8/28/1911	140			0	0	0		
	29-13530	Springs	7/1/1910	24			0	0	0		
	29-14187	Jason Well / Ground Water		122.5			0	0	23.0		
Janet Hayball	29-476	Rattlesnake Creek/Surface Water	4/1/1892	400			197.6	0	194.6		
Stuart & Judy Adams	29-13504	Knox Canyon Creek/Surface Water	12/31/1942	84			0	0	68.1		
	29-10422	Bannock Creek/Waste Water	12/31/1942	72			5.2	12	3.1		
Wynn Jarvis	29-7483	Ground Water	2/10/1987	24			7.7	9.3	9.3		
Bonnie B & Oliver Ames	29-13676	Michaud Creek/Surface Water	3/25/1976	28			5.7	5.7	6.8		
Dan C Ames	29-13677	Michaud Creek/Surface Water	3/25/1976	17.5			5.7	5.7	4.9		
Laurence Nelson	29-7868	Ground Water	9/11/1989	60			10.9	10	8.2		
John & Sandra Herman	29-13860	Michaud Creek/Surface Water	3/13/1987	19.7			0	0	0		
	29-13858	Michaud Creek/Surface Water	4/15/1968	37.6			0	0	0		
Gene A & Lois Anne Stewart	29-2343	Muddy Creek	3/18/1954	48			0	0	0		
Byron G Marshall	29-14138	Ground Water	2/10/1987	24.5			23.8	17.9	0		
					1849.0	1972.9	2832.0	2732.9	3147.7	0.0	0.0
			Allotted by IDWR	12767.2							

SCANNED  
DEC 14 2018



SCANNED  
DEC 14 2018

Mike & Cami Gelles	2.2	1.11	2.20	1.11	2.20	1.11		
JD & Terri Oborn (Hilliard)	0	0.00	0.00	0.00	0.00	0.00		
Rosa Gay Jones	1.13	0.57	2.63	1.33	4.13	2.08		
Michaud Creek Ranches	10.4	5.24	26.10	13.16	35.63	17.96		
Kenneth L Campbell	0	0.00	0.00	0.00	0.00	0.00		
J Garth Thompson Family Tr	0	0.00	0.00	0.00	0.00	0.00		
LDS Church	8.17	4.12	12.60	6.35	13.30	6.71		
Arbon School	1.57	0.79	2.63	1.33	3.20	1.61		
Carol & Steve Horn	0.2	0.10	0.63	0.32	1.07	0.54		
	0	0.00	0.00	0.00	0.00	0.00		
Power County Highway Dist	0	0.00	0.00	0.00	0.00	0.00		
Rex Dale Curry	0	0.00	0.00	0.00	0.00	0.00		
Clauda & Morris Lehman	0	0.00	0.00	0.00	0.00	0.00		
Ivan & Marti E Bingham	0	0.00	0.00	0.00	0.00	0.00		
Barry & Valorie Williams	138.55	69.85	319.05	160.85	416.38	209.92		
	0	0.00	0.00	0.00	0.00	0.00		
	0	0.00	0.00	0.00	0.00	0.00		
	0	0.00	0.00	0.00	7.67	3.87		
Janet Hayball	65.87	33.21	65.87	33.21	130.73	65.91		
Stuart & Judy Adams	0	0.00	0.00	0.00	22.70	11.44		
	1.73	0.87	5.73	2.89	6.77	3.41		
Wynn Jarvis	2.57	1.29	5.67	2.86	8.77	4.42		
Bonnie B & Oliver Ames	1.9	0.96	3.80	1.92	6.07	3.06		
Dan C Ames	1.9	0.96	3.80	1.92	5.43	2.74		
Laurence Nelson	3.63	1.83	6.97	3.51	9.70	4.89		
John & Sandra Herman	0	0.00	0.00	0.00	0.00	0.00		
	0	0.00	0.00	0.00	0.00	0.00		
Gene A & Lois Anne Stewart	0	0.00	0.00	0.00	0.00	0.00		
Byron G Marshall	7.93	4.00	13.90	7.01	13.90	7.01		





State of Idaho

## DEPARTMENT OF WATER RESOURCES

900 N Skyline Dr., Ste A, Idaho Falls, Idaho 83402-1718

Phone: (208) 525-7161 FAX: (208) 525-7177 [www.idwr.idaho.gov](http://www.idwr.idaho.gov)

C.L. "BUTCH" OTTER  
Governor

December 14, 2018

GARY SPACKMAN  
Director

Richard Curry  
4363 Arbon Hwy  
Arbon ID 83212

### WATER DISTRICT #290

Dear Watermaster:

Enclosed herewith is a copy of the Watermaster's Annual Report for the past season.

The same has been prepared by the watermaster and approved by this Department in conformity with Sections 42-610, 42-614 and 42-615, Idaho Code.

During the 1993 legislative session, the legislature enacted a new law which amends Section 42-619(9), Idaho Code and removes the independent financial audit requirement for most state water districts. The new law, referenced by Section 67-450B, Idaho Code (copy enclosed) identifies minimum audit requirements for all local government entities. Under the new statute, the governing body of any local government entity (i.e.; water district) whose annual budget does not exceed one hundred thousand dollars (\$100,000) has no minimum audit requirements under this section. This means that any district which handles its own money and whose budget is one hundred thousand dollars (\$100,000) or less does not have to have an independent public account firm conduct a financial audit every few years as previously required by Section 42-619(9).

Please note that only the statutory requirement regarding the independent financial audit has been changed. Districts handling their own fund (i.e.; districts who collect and / or disburse their own funds) must still submit their own statement of the water district's financial affairs at the end of each fiscal year. As recommended in the Department's February 16, 1993 letter and the 1993 Watermaster Handbook, a copy of the financial statement may be submitted either with the annual water masters report or with the minutes of the annual meeting for the ensuing year. An example of an annual financial statement may be found in Appendix C of the 1993 Watermaster Handbook.

**SCANNED**

**DEC 14 2018**



The purpose of this letter is to remind all water districts that workers compensation insurance is required for all water district employees. This requirement applies to all water districts in Idaho, regardless of annual budget. Insurance should be applicable at least to all paid water district staff, including the water master as well as watermaster assistants, advisory committee, secretary and treasurer. The costs associated with workers compensation insurance is paid directly by the water district and should be considered an expense of the district. For information about obtaining insurance costs etc., please contact the Idaho State Insurance Fund. The State Insurance Fund has offices in Boise, Coeur d'Alene, Idaho Falls, Pocatello and Twin Falls. Water Districts are also reminded that all paid water district staff may be subject to state and federal taxes. These tax requirements will vary depending on salaries and total income of each watermaster or employee. In many water districts, particularly smaller districts with part-time staff, payment of watermaster or each employee. Districts may wish to contact the State Tax Commission or the Internal Revenue Service for information about state and federal withholding taxes.

Sincerely,



Sharla Cox  
Administrative Assistant

Enclosure

**SCANNED**

**DEC 14 2018**



State of Idaho  
Department of Water Resources  
*Certificate of Appointment*

SCANNED  
MAR 20 2018

*This is to certify that I have on this day appointed Richard Curry as  
Watermaster of Water District 290 from this day until the 2019 annual  
meeting or until his/her successor is appointed and qualified under the provisions of Idaho Code Section  
42-607, at such rate of compensation as established by applicable law.*



*This certificate has been issued and the seal of the  
Director fixed at Boise, Idaho, this 19th \_\_\_\_  
day of March \_\_\_\_\_, 2018.*

*Gary Spackman*

Director - IDWR





State of Idaho

**DEPARTMENT OF WATER RESOURCES**

900 N Skyline Dr., Ste A, Idaho Falls, Idaho 83402-1718

Phone: (208) 525-7161 FAX: (208) 525-7177 [www.idwr.idaho.gov](http://www.idwr.idaho.gov)

March 19, 2018

C.L. "BUTCH" OTTER  
Governor

GARY SPACKMAN  
Director

Richard Curry  
4363 Arbon Hwy  
Arbon Id 83212

**RE: WATER DISTRICT #290**

Dear Watermaster:

Your **CERTIFICATE OF APPOINTMENT** is enclosed herewith. You will, therefore, take charge of the waters of such district and distribute the same in accordance with the law and the decrees of the courts to the various users in such district in accordance with the terms and conditions of their respective rights, and perform such other duties as may be required by the Department of Water Resources, under the laws of the State of Idaho. You are hereby requested to assume your duties at once and continue thereat until the necessity therefore shall cease.

Please feel free to call upon this office whenever we can be of assistance to you. We have a personal interest in the success of your year's work and desire to keep in as close touch with you as conditions will permit.

Respectfully submitted,

Sharla Cox  
Administrative Assistant

Enclosure

**SCANNED**  
**MAR 20 2018**



RECEIVED

MAR 19 2018

Department of Water Resources  
Eastern Region

PETITION FOR WATERMASTER'S SERVICES

Power County, Idaho  
March 1, 2018

RE: Water District No. 29-0  
Stream: Bannock Creek Drainage

TO: IDAHO DEPARTMENT OF WATER RESOURCES

I, the undersigned, owner or manager of ditches or person controlling ditches in Water District No. 29-0, hereby request the services of a watermaster for the reason that there is a necessity for the use and control of the waters of the District.

NAME OF WATERMASTER:

Richard Curry

ADDRESS OF WATERMASTER:

4363 Arbon Hwy Carbon Id, 83212

PHONE NUMBER:

208-335-2373 C-208-530-2803

Date watermaster is to start:

March 1, 2018

If known, the date services of watermaster are to terminate:

Feb. 28, 2019

Richard Curry 4363 Arbon Hwy Carbon Id 83212  
signature address telephone  
208-335-2373

W A R N I N G: Watermaster cannot begin services until ALL conditions of appointment have been fulfilled.

SCANNED

MAR 20 2018



BEFORE THE DEPARTMENT OF WATER RESOURCES  
OF THE STATE OF IDAHO

RECEIVED  
MAR 19 2018  
Department of Water Resources  
Eastern Region


State of Idaho )  
County of Power ) ss

Official Oath

I do solemnly swear or affirm that I will support the Constitution of the United States, the Constitution and laws of the State of Idaho, specifically including the provisions of Section 42-605 and 42-607, Idaho Code, and that I will faithfully discharge all the duties of the office of Watermaster of District 29-0 according to the best of my ability. So help me God.

Richard Curry  
Watermaster

SUBSCRIBED AND SWORN TO before me this 12<sup>th</sup> day of March, 2018.



Deanna Curry  
Notary Public  
Residing At Arbon ID  
Commission Expires 12/9/2020

SCANNED  
MAR 20 2018



WATER DISTRICT INFORMATION SHEET

RECEIVED  
MAR 19 2018  
Department of Water Resources  
Eastern Region

2018  
Year

29-0 / Bannock Creek Drainage  
Water District # / Stream Name

Richard Curry  
Watermaster Name

4363 Carbon Hwy Carbon Id 83212  
Address

208-335-2373 / C-208-530-2803 rd@dcdi.net  
Phone Number, Home / Cell E-Mail Address

None  
Assistant Watermaster Name

\_\_\_\_\_  
Address

\_\_\_\_\_  
Phone Number, Home / Cell E-Mail Address

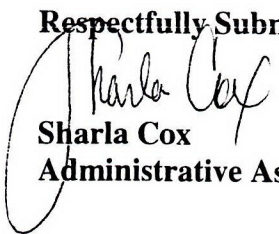
Same  
Secretary Name

\_\_\_\_\_  
Address

\_\_\_\_\_  
Phone Number, Home / Cell E-Mail Address

Please print in the blank information above and return it to the Idaho Department of Water Resources. Your cooperation on this matter would be greatly appreciated. If you have any questions, please feel free to contact me.

Respectfully Submitted,

  
Sharla Cox  
Administrative Assistant

SCANNED  
MAR 20 2018



RECEIVED  
MAR 19 2018

Department of Water Resources  
Eastern Region

## 2018 Annual Water District Business & Budget Meeting

March 7, 2018  
Arbon Elementary School  
Water District 29-O  
Bannock Creek Drainage

Meeting called to order – 6:00 PM

Attendees - See sign in sheet

Meeting Chairman – Vance Ward nominated Hans Hayden and Darrell Ward second, (unanimous).

Minutes taken by Jacob Anderson.

Minutes from 2017 read by Hans and Terry Schatz made motion to accept, seconded by Stu Adams (unanimous).

Advisory Committee – Vance Ward (present), Ken Campbell (present), Barry Williams (not present, had called and stated he could be reached by phone if he needed to vote or make comment), Hans Hayden (present), Ryan Cranney (not present). Motion was made by Jacob Andersen to keep the same members on committee seconded by Vance Ward (unanimous).

Water Master – Richard was nominated to remain as water master by Darrel Ward and seconded by Terry Schatz. (unanimous)

Water Assessment Fees - We have a balance of \$2,615.92 carryover in the bank. Of the \$4,223.56 collected this year in fees there is \$490.38 remaining, we are still within budget. There will be some expense before the 2018 assessment letters go out but it will be minimal.

Hans brought up an option of reducing the fees to those who have minimum fee assessment. Richard it would entail dropping the budget to match the total reduction of their assessment fee. In the 2017 season it did not require as much time for the duties of the water master, the early and late rains reduced the amount of irrigation that was done. This was decided to be looked at the 2019 budget meeting.

There are four (4) water users that did not pay their water assessment for 2017, Winn Jarvis, John and Sandra Herman, Mike and Cammie Gelles and Morris Leaman. Richard will make a special effort to contact these users.

Richard passed out the 2017 time card and expense spreadsheets and explained how he broke them down. He draws a check and double checks balances once per month. Barry and Richard review the balance sheets once a year, Hans also reviews the figures before

SCANNED  
MAR 20 2018



the annual meeting. All checks require two signatures, Barry Williams and Richard Curry. Motion to accept the timecards and expense spreadsheet made by Stu Adams and seconded by Darrel Ward. (unanimous)

Hans passed out the budget for 2018 for everyone to review and Richard discussed with them how the three (3) year average spread sheet worked. The three year average is totaled in AF then converted to CFS and applied to the budget spread sheet for the fee calculation. The 2018 assessment sheet was passed out for everyone to review. Ken Campbell moved to accept the three year average spreadsheet, the budget spreadsheet and the 2018 assessment sheet which has the set assessment fee to be billed, seconded by Darrel Ward. (unanimous)

Checking water users in the district does not require the weekly visit to some of the water users as was first set up when we developed the water district. This has enabled the water master to reduce the amount of visits to certain locations and reduce cost. However paperwork has increased. We are under our allocations by a bit and with court rulings it has triggered audits and constant requests from Fort Hall and BIA for our irrigation water usage followed by barrage of questions and comments of the report. Richard works with Tim Luke and Steve Visosky in the Boise IDWR office in response to them.

Terry Schatz brought up a question about the requirement of the flow meter valves. He has heard that the other water districts have to have meters installed in all systems this year. His question was where he is under 5 acres is he still exempt? Richard stated that that those users under five acres at this point do not have to have the meter.

There was one issue last fall. Barry's water in the Rattle Snake ditch was shut off in or about the second week of October by Willard Bradley. Richard will put a chain and lock on the head gate this year and talk with Willard. If there is a problem with water leaking and causing Willard problems then he will contact Richard and see if a solution can be worked out. Shutting the ditch down will be up to Richard. Hans said that later in the season when the grass chokes the ditch and the cattle crossing the ditch creates problems.

The next annual meeting will be set for the first Wednesday in March of 2019 at the Arbon Elementary, 6:00 PM.

Hans ask if there was any more business to discuss? There was none, Jacob made the motion to adjourn and was seconded by Terry. (unanimous)

Minutes – Jacob Anderson  
Hans Hayden – Chairman  
Richard Curry – Water Master/Secretary

SCANNED  
MAR 20 2018



ADOPTED BUDGET AND RESOLUTIONS  
PERTAINING TO THE COLLECTION THEREOF

FOR 20 18

RECEIVED  
MAR 19 2018

Department of Water Resources  
Eastern Region

WATER DISTRICT NO. 29-0  
STREAM Bannock Creek Drainage  
COUNTY Power  
NAME OF SECRETARY Richard Curry  
ADDRESS OF SECRETARY 4363 Carbon Hwy Carbon Id 83212

COLLECTION AND HOLDING OF WATER DISTRICT FUNDS

Please check the appropriate box regarding the collection and holding of Water District funds.

☒ The Water District collects and holds its own funds.

☐ \_\_\_\_\_ County collects and holds funds for the Water District.  
(county name)

☐ \_\_\_\_\_ County collects the Water District's funds and deposits the funds in an account  
(county name) held by the Water District.

(This report must be certified and made in duplicate, one copy to be forwarded to the appropriate regional office of the Idaho Department of Water Resources., and one copy to the Secretary of the Annual Water User's Meeting of the Water District. If a designated county collects funds for the water, then a third copy must be sent to the auditor of the designated county.)

Power County, Idaho, 3/12, 2018

I HEREBY CERTIFY that the within is true and correct copy of the budget as adopted at the annual Water User's Meeting of Water District No. 29-0, held at Carbon Elementary on the 7<sup>th</sup> day of March, 2018 and all resolutions adopted at said meeting pertaining to the time and the manner of collecting the amounts provided for in the said budget.

Richard Curry

Secretary, Water District No. 29-0

SCANNED

MAR 20 2018



# Water District 29-O Bannock Creek Drainage Annual Meeting

3/7/2018

[illegible]

**SCANNED**

MAR 20 2018



**BUDGET ADOPTED AT THE ANNUAL MEETING****OF THE WATER USERS**WATER DISTRICT No. 29.0**RECEIVED****MAR 19 2018**Department of Water Resources  
Eastern Region

Estimated Amount for Watermaster's Salary .....	\$	3500.00
Estimateer Amount for Watermaster and other Water District Officials.....	\$	None
Estimator Amount for Other Expenses .....	\$	1010.23
TOTAL ESTIMATED EXPENSES FOR 2018 .....	\$	4510.23

**DISTRIBUTION OF THE BUDGET AMONG USERS**

Individual, Ditch or Canal Company, assessed	Water Right Ident. No.	Address	Amount of Budget
Stuart H & Judy G Adams	29-10422 29-13504	1271 Mink Creek Rd Arbon ID 83212	\$100.00
Oliver Daniel Ames	29-13676	2198 Michaud Creek Rd Pocatello ID 83204	\$100.00
Darin Ames	29-13677	645 Mathew Chubbuck ID 83202	\$100.00
Rosa Gay Jones	29-7913	2196 Michaud Creek Rd Pocatello Id 83204	\$50.00
Arbon School District #383	29-10549	Arbon School District #383 Arbon ID 83212	\$50.00
Rickard D Bailey	29-10505	PO Box 980490 Park City Utah 84098	\$50.00
Sharla Dene Bailey	29-10507	PO Box 1847 New York NY 10150-1847	\$50.00
Vernal F & Blanche E Bailey (Stanley Bailey)	29-10504		\$50.00
V Stanley Bailey	29-10506	4052 S Schooner Dr Saratoga Springs Lehi Ut.	\$50.00
Ivan & Marti E Bingham	29-10504	14735 N 4400 W Garland Ut 84312	\$50.00
Kenneth L Campbell	29-10280	4798 Bailey Rd Arbon ID 83212	\$50.00
Corp of the Presiding Bishop % Darrel Ward	29-13709	Corporation of the Presiding Bishop Facilities Management Dep 50 E North Temple St Salt Lake City Ut 84150	\$50.00

**SCANNED****MAR 20 2018**



Bill & Deanna Curry	29-2458A	PO Box 21 Arbon ID 83212	\$100.00
D & D Ranches Partnership	29-4349	PO Box 7 Arbon ID 83212	\$100.00
Norman & Shirley Davis (New owner Lyle Woodbury)	29-7630	Lyle Woodbury 305 N Yale Rd American Falls Id 83211	\$100.00
Mike & Cami Gelles (Robert W & Beverly Feld)	29-7184	2147 Michaud Creek Rd Pocatello ID 83201	\$100.00
G5 Land Co	29-13949, 29-13950, 29-13951		
	29-13952, 29-13984, 29-13985	1310 S 600 W Oakley ID 83346	\$868.08
Janet Hayball	29-476	PO Box 725 Fort Hall ID 83203	\$66.52
Hans & Twain Hayden	29-2144, 29-7335, 29-10893	C/O Hans Hayden 3747 Mid Crystal Rd Arbon ID 83212	\$0.00
Russell J Hayden; Hans & Twain Hayden	29-13522	C/O Hans Hayden 3747 Mid Crystal Rd Arbon ID 83212	\$0.00
Mid Crystal Farms	29-7110, 29-7948, 29-7949	C/O Hans Hayden 3747 Mid Crystal Rd Arbon ID 83212	\$178.20
John & Sandra Herrman	29-13858 29-13860	2157 Michaud Creek Rd Pocatello Id 83204	\$50.00
(Orval H Hilliard) sold to JD & Terri Oborn	29-7130	575 Cheyenne Ave Pocatello, ID 83204	\$50.00
Steve & Carol Horne	29-13859 29-13861	2155 Michaud Creek Rd Pocatello Id 83204	\$50.00
J Garth Thompson Family Trust	29-12259	J Garth Thompson Trustee W Thompson Ln 83212 1136 Arbon Id	\$50.00
Wynn Jarvis (sold 7 acres to Byron & Lori Marshall)	29-14138	2171 Michaud Creek Rd Pocatello Id 83204	\$100.00
A Jacob Andersen	29-2470		
	29-13708		
	29-477		
	29-2565		
	29-10857		
	29-13234	1170 Lusk Loop Arbon Id 83212	\$435.99
Kimberly Whittier Williams Trust	29-2237A	3291 Midnight Creek Rd Pocatello Id 83204	\$100.00
Morris Lehman	29-7333	2174 Michaud Creek Rd Pocatello Id 83201	\$50.00

SCANNED

MAR 20 2018



Michaud Creek Ranches Inc	29-2490	2470 Michaud Creek Rd Pocatello Id 83204	\$100.00
Laurence Nelson	29-7868	2184 Michaud Creek Rd Pocatello Id 83204	\$100.00
Power County Highway Dist	29-7938	PO Box 513 American Falls Id 83211	\$50.00
Rex Dale Curry	29-8066	PO Box 1 Arbon Id 83212	\$50.00
Gene & Lois Anne Stewart	29-2343	764 Upper Rattlesnake Rd Arbon Id 83212	\$50.00
Ward & Sons Co Inc	29-7291, 29- 7931A, 29-13243	5336 Arbon Hwy Arbon Id 83212	\$389.27
Barry T Williams	29-10990, 29- 13530, 29-13764	1277 Mink Creek Rd Arbon Id 83212	\$322.17
Melanie & Terry Schatz	29-7697	4297 Bailey Rd Pocatillo Id 83204	\$100.00
Wynn Jarvis	29-7483	2169 Michaud Creek Rd Pocatello Id 83204	\$100.00
Rhonda & Robert Bodlak	29-14164--29-14165-- 29-14166--29-14167	746 Foerster St. San Francisco Ca. 94127-2306	\$100.00
			\$4,510.23

RESOLUTIONS PERTAINING TO THE TIME AND MANNER OF COLLECTING THE BUDGET AS  
ADOPTED AT THE ANNUAL MEETING OF THE USERS OF

WATER DISTRICT No. 29-O

SCANNED  
MAR 20 2018



# Annual Water District Meeting Checklist

Per Idaho Code Title 42 Chapter 6 (Distribution of Water Among Appropriators), annual water district meetings must include (at a minimum) the actions listed below.

IDWR wants to ensure each water district is meeting these minimum standards. **Please return this completed checklist to the appropriate IDWR regional office with the annual meeting minutes (this list does not replace meeting minutes) and ensure that all of these actions are clearly addressed in the meeting minutes.**

Water District Number and Name:

29-0 Bannock Creek Drainage

RECEIVED

MAR 19 2018

Department of Water Resources  
Eastern Region

Meeting Date:

3/7/2018

- ☒ Election of meeting chairman and secretary
- ☒ Election of water district watermaster
- ☒ ~~Election of water district assistant watermaster(s) (optional)~~
- ☒ ~~Election of water district secretary/treasurer (optional)~~
- ☒ Approval of adopted budget
- ☒ Next year's meeting date, location, and time

By signing below I verify that all required actions have been addressed at the water district annual meeting

Completed by:

Richard Curry  
Water District Representative

SCANNED

MAR 20 2018