

# WATERMASTER'S REPORT

RECEIVED

DEC 19 2017

Department of Water Resources  
Eastern Region

From April 9, 2017 To November 15, 2017

Water District No. 74-C  
Name of Watermaster Jerry Elzinga  
P.O. Address 700 Monroe St., Salmon Id 83467

### AFFIDAVIT OF WATERMASTER

STATE OF IDAHO }  
COUNTY OF Lemhi } ss.


Jerry Elzinga, being first duly sworn, deposes and says that he is Watermaster of Water District 74-C, having been lawfully appointed by \_\_\_\_\_, Director, Idaho Department of Water Resources, and that the volumes of water, as stated in this report and prorated by him to the water right holders of the district are correct.

Jerry Elzinga  
\_\_\_\_\_  
(Deputy) Watermaster District No. \_\_\_\_\_

Subscribed and sworn to before me, this 14 day of December, 2017.

Brianne L. Bruno  
\_\_\_\_\_  
Notary Public

(SEAL)



My Commission expires June 16, 2020

Boise, Idaho, December 19, 2017

I HEREBY CERTIFY, that Jerry Elzinga was lawfully appointed by me as Water Master of Water District No. 74-C, and that the information contained in this report, as herein sworn to, is, to the best of my knowledge and belief, correct.

Jerry Spackman  
\_\_\_\_\_  
Director, Department of Water Resources

By Dennis Linn  
\_\_\_\_\_  
SCANNED  
DEC 21 2017

	WATER RIGHT OWNER	IDWR WATER RIGHT IDENT No.	DIVERSION NAME / REMARKS
1	Date Jolly & Boyd Stokes	74-0179	A+B 66%
2			
3	Betty Stokes	74-0179D	34%
4			
5	EVR JACKSON RANCH	74-185	
6			
7	EVR Welland Land	74-0173	
8			
9	EVR Stokes Ditch	74-0179C	
10			
11	EVR Jim PARKS	74-0722	
12			
13	EVR Stoddard Land	74-0174	
14			
15	EVR Bull Pasture	74-0176	
16			
17	EVR BAR PIVOT	74-0175	
18			
19	EVR Swamp PIVOT	74-0182	
20			
21	EVR North West	74-0181	
22			
23	England PIVOT	74-0177	
24			
25	Meadow PIVOT	74-0176	
26			
27	Total EVR		
28			
29	Total All Use		
30			

SCANNED  
DEC 21 2017

Total Delivery in 24-Hour Sec. Feet	Total Cost		Adopted Budget		Credits		Debits		Cost Per 24-Hr. Sec. Ft. \$ <u>.6096</u>
	\$	cts.	\$	cts.	\$	cts.	\$	cts.	
1 <del>██████</del> 454.25			276	.85					Total No. Days of Watermaster
2									days at \$                      per day \$
3 <del>██████</del> 227.43			138	.62					Total No. Days of Asst. Watermaster
4									days at \$                      per day \$
5 <del>██████</del> 334.82									Other expenses charged pro rata \$
6									<b>TOTAL COST</b> \$170000
7 <del>██████</del> 400.18									Total No. 24-Hour Sec. Feet Delivered 2788.24
8									Cost per 24-Hour Sec. Feet Delivered \$ <u>.6096</u>
9 <del>██████</del> 458.36									
0									
1									
2									
3 <del>██████</del> 183.65									
4									
5 <del>██████</del> 549.83									
6									
7 <del>██████</del> 173									
8									
9 <del>██████</del> 102									
0									
1 <del>██████</del> 175.4									
2									
3									
4									
5 <del>██████</del> 234									
6									
7 2107.56			1283	.53					
8									
9 2788.24									
0									

## SECTION 42-606 IDAHO CODE

**REPORTS OF WATERMASTERS.** All watermasters shall make an annual report to the department of water resources prior to the expiration of the watermaster's appointment for the current year. This report shall show the total amount of water delivered by the watermaster during the preceding year, the amount delivered to each water user, the total expense of delivery and the apportionment of expenses among users and all debits and credits to be carried over to the following year. Such report shall also include records of stream flow the watermaster used or made in the process of distributing water supplies. The director may ask for other information deemed necessary in assuring proper distribution of water supplies within the district. The reports of watermasters to the department of water resources shall be filed and kept in the office of the department.

### Instructions For Completing Annual Watermaster's Report

This form has been developed to assist the watermaster in complying with some of the annual reporting requirements of Section 42-606, Idaho Code. The form provides for summary of the amount of water delivered by the watermaster to each user, the total expense of delivery and the apportionment of expenses among water users, including debits and credits. Water distribution and hydrologic information including stream flow records, daily diversion data, water right information and water right priority cut summaries should be presented in a separate water distribution report.

Complete this annual report form of delivery and costs as follows:

- 1) Enter water right holder name, corresponding IDWR water right number or numbers, and corresponding diversion name and/or remarks on page 2;
- 2) Enter the total amount of water delivered to each user as total 24-hour second feet under column 1, page 3. Total **24-hour second feet** is a flow rate expressed in terms of one day or 24 hours. For example, a continuous diversion of 2 cfs over 20 days would equal 40 24-hour second feet.
- 3) Under column 3, page 3, enter the amount of money assessed or billed to each user at the beginning of the year. The assessment may be found in the previous year's adopted budget report.
- 4) In the work space provided on the right hand side of page 3, add up total watermaster salary costs and expenses and enter as 'TOTAL COST'. Then divide this total cost by the total number of 24-hour second feet delivered (sum of column 1) to obtain the cost per 24 hour second feet delivered, or the unit cost factor.
- 5) Under column 2, page 3, multiply the unit cost factor (obtained in step number 4 above) by each user's total 24-hour second feet delivery in column 1 to obtain the total cost against each user.
- 6) For each user, subtract the total cost amount in column 2 from the adopted budget in column 3 and enter the difference either as a credit or debit (negative differences entered as debits, positive differences entered as credits).
- 7) Sign the report before a notary public and submit the original to the appropriate regional office of the Department of Water Resources. Retain one copy for the Water District.

SCANNED  
DEC 21 2017

RECEIVED  
DEC 19 2017

Department of Water Resources  
Eastern Region

Water Use Bohannon Creek 2017

Water	User		9-Apr	10-Apr	11-Apr	12-Apr	13-Apr	14-Apr
Dale Jolly & Boyd Stok		66%						
74-0179A&B								
Dean Stokes		34%						
74-0179D								
Jackson Ranch								
74-185								
Wellard Land								
74-0173								
Stokes Ditch								
74-0179C								
Jim Parks								
Stoddard Land								
74-0174								
Bull Pasture								
74-0176								
Bar Ditch								
74-0175 74-0183								
North West England								
74-0181								
England Pivot								
74-0177								
Meadow Pivot								
74-0177								
Bar Pivot								
Swamp Pivot								
Total All Bohannon Creek								
Total Only EVR								
West Wimpy								
IF&G Staff Gage Below BC 3								
EVR Spill Around BC 3								

SCANNED  
DEC 21 2017

Water	User		15-Apr	16-Apr	17-Apr	18-Apr	19-Apr	20-Apr
Dale Jolly & Boyd Stok		66%						
74-0179A&B								
Dean Stokes		34%						
74-0179D								
Jackson Ranch								
74-185								
Wellard Land								
74-0173								
Stokes Ditch								
74-0179C								
Jim Parks								
Stoddard Land								
74-0174								
Bull Pasture								
74-0176								
Bar Ditch								
74-0175 74-0183								
North West England								
74-0181								
England Pivot								
74-0177								
Meadow Pivot								
74-0177								
Bar Pivot								
Swamp Pivot								
Total All Bohannon Creek								
Total Only EVR								
West Wimpy								
IF&G Staff Gage Below BC 3								
EVR Spill Around BC 3								

SCANNED  
DEC 21 2017

Water	User		21-Apr	22-Apr	23-Apr	24-Apr	25-Apr	26-Apr
Dale Jolly & Boyd Stok		66%						
74-0179A&B								
Dean Stokes		34%						
74-0179D								
Jackson Ranch								
74-185								
Wellard Land								
74-0173								
Stokes Ditch								
74-0179C								
Jim Parks								
Stoddard Land								
74-0174								
Bull Pasture								
74-0176								
Bar Ditch								
74-0175 74-0183								
North West England								
74-0181								
England Pivot								
74-0177								
Meadow Pivot								
74-0177								
Bar Pivot								
Swamp Pivot								
Total All Bohannon Creek								
Total Only EVR								
West Wimpy								
IF&G Staff Gage Below BC 3								
EVR Spill Around BC 3								

SCANNED  
DEC 21 2017

Water	User		27-Apr	28-Apr	29-Apr	30-Apr	May-07	2-May
Dale Jolly & Boyd Stok		66%						
74-0179A&B								
Dean Stokes		34%						
74-0179D								
Jackson Ranch								
74-185								
Wellard Land								
74-0173								
Stokes Ditch								
74-0179C								
Jim Parks								
Stoddard Land								
74-0174								
Bull Pasture								
74-0176								
Bar Ditch								
74-0175 74-0183								
North West England								
74-0181								
England Pivot								
74-0177								
Meadow Pivot								
74-0177								
Bar Pivot								
Swamp Pivot								
Total All Bohannon Creek								
Total Only EVR								
West Wimpy								
IF&G Staff Gage Below BC 3								
EVR Spill Around BC 3								

SCANNED  
DEC 21 2017



Water	User		3-May	4-May	5-May	6-May	7-May	8-May
Dale Jolly & Boyd Stok	66%			5.42	5.42	2.35	2.35	2.35
74-0179A&B								
Dean Stokes	34%			2.71	2.71	1.175	1.175	1.175
74-0179D								
Jackson Ranch								
74-185								
Wellard Land								
74-0173								
Stokes Ditch						0.68	0.68	0.68
74-0179C								
Jim Parks								
Stoddard Land								
74-0174								
Bull Pasture								
74-0176								
Bar Ditch								
74-0175 74-0183								
North West England								
74-0181								
England Pivot								
74-0177								
Meadow Pivot								
74-0177								
Bar Pivot								
Swamp Pivot								
Total All Bohannon Creek								
Total Only EVR								
West Wimpy								
IF&G Staff Gage Below BC 3					0.79			
EVR Spill Around BC 3					1			

SCANNED  
DEC 21 2017

Water	User		9-May	10-May	11-May	12-May	13-May	14-May
Dale Jolly & Boyd Stok	66%		2.35	2.35	2.35	2.35	4.33	4.33
74-0179A&B								
Dean Stokes	34%		1.175	1.175	1.175	1.175	2.16	2.16
74-0179D								
Jackson Ranch								
74-185								
Wellard Land							3.53	3.53
74-0173								
Stokes Ditch			0.68	0.68	0.68	0.68	0.68	0.68
74-0179C								
Jim Parks								
Stoddard Land								
74-0174								
Bull Pasture							8	8
74-0176								
Bar Ditch								
74-0175 74-0183								
North West England								
74-0181								
England Pivot								
74-0177								
Meadow Pivot								
74-0177								
Bar Pivot								
Swamp Pivot								
Total All Bohannon Creek								
Total Only EVR								
West Wimpy								
IF&G Staff Gage Below BC 3								
EVR Spill Around BC 3								

SCANNED  
DEC 21 2017

Water	User		15-May	16-May	17-May	18-May	19-May	20-May
Dale Jolly & Boyd Stok	66%		4.33	4.33	4.33	4.33	4.33	4.33
74-0179A&B								
Dean Stokes	34%		2.16	2.16	2.16	2.16	2.16	2.16
74-0179D								
Jackson Ranch					3.32	3.32	3.32	3.32
74-185								
Wellard Land			3.53	3.53	6.51	6.51	6.51	6.51
74-0173								
Stokes Ditch			0.68	0.68	3.96			
74-0179C								
Jim Parks								
Stoddard Land								
74-0174								
Bull Pasture			8	8	8	8	8	8
74-0176								
Bar Ditch								
74-0175 74-0183								
North West England								
74-0181								
England Pivot								
74-0177								
Meadow Pivot								
74-0177								
Bar Pivot								
Swamp Pivot								
Total All Bohannon Creek								
Total Only EVR								
West Wimpy								
IF&G Staff Gage Below BC 3								
EVR Spill Around BC 3								

Water	User		21-May	22-May	23-May	24-May	25-May	26-May
Dale Jolly & Boyd Stok	66%		4.33	4.33	4.33	4.33	4.33	4.33
74-0179A&B								
Dean Stokes	34%		2.16	2.16	2.16	2.16	2.16	2.16
74-0179D								
Jackson Ranch			3.32	3.32	3.32	3.32	3.32	3.32
74-185								
Wellard Land			6.51	5.73	5.73	5.73	5.73	5.73
74-0173								
Stokes Ditch			5.4	5.4	5.4	5.4	5.4	5.4
74-0179C								
Jim Parks								
Stoddard Land								
74-0174								
Bull Pasture			5	4.18	4.18	4.18	4.18	2.3
74-0176								
Bar Ditch								
74-0175 74-0183								
North West England								
74-0181								
England Pivot								
74-0177								
Meadow Pivot								
74-0177								
Bar Pivot								
Swamp Pivot								
Total All Bohannon Creek								
Total Only EVR								
West Wimpy								
IF&G Staff Gage Below BC 3								
EVR Spill Around BC 3					1.4			

SCANNED  
DEC 21 2017

Water	User		27-May	28-May	29-May	30-May	31-May	1-Jun
Dale Jolly & Boyd Stok	66%		4.33	4.33	4.33	4.33	4.33	4.33
74-0179A&B								
Dean Stokes	34%		2.16	2.16	2.16	2.16	2.16	2.16
74-0179D								
Jackson Ranch			3.32	3.32	3.32	3.32	3.32	3.32
74-185								
Wellard Land			5.73	5.73	5.73	5.73	5.73	4.5
74-0173								
Stokes Ditch			5.4	5.4	5.4	5.4	5.4	4.18
74-0179C								
Jim Parks								
Stoddard Land							2.65	2.65
74-0174								
Bull Pasture			2.3	2.3	2.3	2.3	2.3	5.3
74-0176								
Bar Ditch								
74-0175 74-0183								
North West England								
74-0181								
England Pivot								
74-0177								
Meadow Pivot								
74-0177								
Bar Pivot								
Swamp Pivot								
Total All Bohannon Creek								
Total Only EVR								
West Wimpy								
IF&G Staff Gage Below BC 3								
EVR Spill Around BC 3							2	

SCANNED  
DEC 21 2017

Water	User		2-Jun	3-Jun	4-Jun	5-Jun	6-Jun	7-Jun
Dale Jolly & Boyd Stok	66%		4.33	4.33	4.33	4.33	4.33	4.33
74-0179A&B								
Dean Stokes	34%		2.16	2.16	2.16	2.16	2.16	2.16
74-0179D								
Jackson Ranch			3.32	3.32	3.32	3.32	3.32	3.32
74-185								
Wellard Land			4.5	4.5	4.5	4.5	4.5	4.5
74-0173								
Stokes Ditch			4.18	4.18	4.18	4.18	4.18	2.91
74-0179C								
Jim Parks								
Stoddard Land			2.65	2.65	2.65	2.65	2.65	2.65
74-0174								
Bull Pasture			5.3	5.3	5.3	5.3	5.3	5.3
74-0176								
Bar Ditch								
74-0175 74-0183								
North West England								
74-0181								
England Pivot								
74-0177								
Meadow Pivot								
74-0177								
Bar Pivot								
Swamp Pivot								
Total All Bohannon Creek								
Total Only EVR								
West Wimpy								
IF&G Staff Gage Below BC 3								
EVR Spill Around BC 3								

SCANNED  
DEC 21 2017

Water	User		8-Jun	9-Jun	10-Jun	11-Jun	12-Jun	13-Jun
Dale Jolly & Boyd Stok	66%		4.33	4.33	4.33	4.33	4.33	4.33
74-0179A&B								
Dean Stokes	34%		2.16	2.16	2.16	2.16	2.16	2.16
74-0179D								
Jackson Ranch			3.32	3.32	3.32	3.32	3.32	3.32
74-185								
Wellard Land			4.5	4.5	4.5	4.5	4.5	4.5
74-0173								
Stokes Ditch			2.91	2.91	2.91	2.91	2.91	2.91
74-0179C								
Jim Parks								
Stoddard Land			2.65	2.65	2.65	2.65	2.65	2.65
74-0174								
Bull Pasture			5.3	5.3	5.3	5.3	5.3	5.3
74-0176								
Bar Ditch								
74-0175 74-0183								
North West England								
74-0181								
England Pivot								
74-0177								
Meadow Pivot								
74-0177								
Bar Pivot								
Swamp Pivot								
Total All Bohannon Creek								
Total Only EVR								
West Wimpy								
IF&G Staff Gage Below BC 3								
EVR Spill Around BC 3								

SCANNED  
DEC 21 2017

Water	User		14-Jun	15-Jun	16-Jun	17-Jun	18-Jun	19-Jun
Dale Jolly & Boyd Stok	66%		4.33	4.33	4.33	4.33	4.33	4.33
74-0179A&B								
Dean Stokes	34%		2.16	2.16	2.16	2.16	2.16	2.16
74-0179D								
Jackson Ranch			3.32	3.32	3.32	3.32	3.32	3.32
74-185								
Wellard Land			4.5	4.5	4.5	0		
74-0173								
Stokes Ditch			2.91	2.91	2.91	2.91	2.91	2.91
74-0179C								
Jim Parks								
Stoddard Land			2.65	2.65	2.65	2.65	2.65	2.65
74-0174								
Bull Pasture			5.3	5.3	5.3	5.3	5.3	5.3
74-0176								
Bar Ditch								
74-0175 74-0183								
North West England								
74-0181								
England Pivot								
74-0177								
Meadow Pivot								
74-0177								
Bar Pivot								
Swamp Pivot								
Total All Bohannon Creek								
Total Only EVR								
West Wimpy								
IF&G Staff Gage Below BC 3								
EVR Spill Around BC 3								

SCANNED  
DEC 21 2017



Water	User		20-Jun	21-Jun	22-Jun	23-Jun	24-Jun	25-Jun
Dale Jolly & Boyd Stok	66%		4.33	2.21	2.21	2.21	2.21	2.21
74-0179A&B								
Dean Stokes	34%		2.16	1.1	1.1	1.1	1.1	1.1
74-0179D								
Jackson Ranch			3.32	2	2	2	2	2
74-185								
Wellard Land								
74-0173								
Stokes Ditch			2.91	6.12	6.12	6.12	6.12	6.12
74-0179C								
Jim Parks								
Stoddard Land			2.65	4.18	4.18	4.18	4.18	4.18
74-0174								
Bull Pasture			5.3	5.73	5.73	5.73	5.73	5.73
74-0176								
Bar Ditch								
74-0175 74-0183								
North West England				4.6	4.6	4.6	4.6	4.6
74-0181								
England Pivot								
74-0177								
Meadow Pivot								
74-0177								
Bar Pivot								
Swamp Pivot								
Total All Bohannon Creek								
Total Only EVR								
West Wimpy								
IF&G Staff Gage Below BC 3								
EVR Spill Around BC 3								

SCANNED  
DEC 21 2017

Water	User		26-Jun	27-Jun	28-Jun	29-Jun	30-Jun	1-Jul
Dale Jolly & Boyd Stok	66%		2.21	2.21	2.21	2.21	2.21	2.21
74-0179A&B								
Dean Stokes	34%		1.1	1.1	1.1	1.1	1.1	1.1
74-0179D								
Jackson Ranch			2	2	2	2	2	2
74-185								
Wellard Land								
74-0173								
Stokes Ditch			6.12	6.12	6.12	6.12	6.12	6.12
74-0179C								
Jim Parks								
Stoddard Land			4.18	4.18	4.18	4.18	4.18	4.18
74-0174								
Bull Pasture			5.73	5.73	5.73	5.73	5.73	2.65
74-0176								
Bar Ditch								
74-0175 74-0183								
North West England			4.6	4.6	4.6	4.6	4.6	4.6
74-0181								
England Pivot								
74-0177								
Meadow Pivot								
74-0177								
Bar Pivot								
Swamp Pivot								
Total All Bohannon Creek								
Total Only EVR								
West Wimpy								
IF&G Staff Gage Below BC 3								
EVR Spill Around BC 3								

SCANNED  
DEC 21 2017

Water	User		2-Jul	3-Jul	4-Jul	5-Jul	6-Jul	7-Jul
Dale Jolly & Boyd Stok	66%		2.21	2.21	2.21	2.21	2.21	2.21
74-0179A&B								
Dean Stokes	34%		1.1	1.1	1.1	1.1	1.1	1.1
74-0179D								
Jackson Ranch			2	2	2	1.4	1.4	1.4
74-185								
Wellard Land								
74-0173								
Stokes Ditch			6.12	6.12	6.12	3.33	3.33	3.33
74-0179C								
Jim Parks								
Stoddard Land			4.18	4.18	4.18	4.18	4.18	4.18
74-0174								
Bull Pasture			2.65	2.65	2.65	2.65	2.65	2.65
74-0176								
Bar Ditch								
74-0175 74-0183								
North West England			4.6	4.6	4.6	4.6	4.6	4.6
74-0181								
England Pivot								
74-0177								
Meadow Pivot								
74-0177								
Bar Pivot								
Swamp Pivot								
Total All Bohannon Creek								
Total Only EVR								
West Wimpy								
IF&G Staff Gage Below BC 3								
EVR Spill Around BC 3								

SCANNED  
DEC 21 2017

Water	User		8-Jul	9-Jul	10-Jul	11-Jul	12-Jul	13-Jul
Dale Jolly & Boyd Stok	66%		2.21	2.21	2.21	3.25	3.25	3.25
74-0179A&B								
Dean Stokes	34%		1.1	1.1	1.1	1.65	1.65	1.65
74-0179D								
Jackson Ranch			1.4	1.4	1.4	3.32	3.32	3.32
74-185								
Wellard Land						1.11	1.11	1.11
74-0173								
Stokes Ditch			3.33	3.33	3.33	3.33	3.33	3.33
74-0179C								
Jim Parks								
Stoddard Land			4.18	4.18	4.18	4.18	4.18	4.18
74-0174								
Bull Pasture			2.65	2.65	2.65	4.5	4.5	4.5
74-0176								
Bar Ditch								
74-0175 74-0183								
North West England			4.6	4.6	4.6	4.6	4.6	4.6
74-0181								
England Pivot								
74-0177								
Meadow Pivot								
74-0177								
Bar Pivot								
Swamp Pivot								
Total All Bohannon Creek								
Total Only EVR								
West Wimpy								
IF&G Staff Gage Below BC 3								
EVR Spill Around BC 3								

SCANNED  
DEC 21 2017

Water	User		14-Jul	15-Jul	16-Jul	17-Jul	18-Jul	19-Jul
Dale Jolly & Boyd Stokes	66%		5.42	5.42	5.42	5.42	5.42	5.42
74-0179A&B								
Dean Stokes	34%		2.71	2.71	2.71	2.71	2.71	2.71
74-0179D								
Jackson Ranch			3.32	3.32	3.32	3.32	3.32	3.32
74-185								
Wellard Land			0					
74-0173								
Stokes Ditch			3.33	3.33	3.33	3.33	3.33	3.33
74-0179C								
Jim Parks								
Stoddard Land			4.18	4.18	4.18	4.18	4.18	4.18
74-0174								
Bull Pasture			4.5	4.5	4.5	4.5	4.5	4.5
74-0176								
Bar Ditch								
74-0175 74-0183								
North West England			0					
74-0181								
England Pivot								
74-0177								
Meadow Pivot								
74-0177								
Bar Pivot								
Swamp Pivot								
Total All Bohannon Creek								
Total Only EVR								
West Wimpy								
IF&G Staff Gage Below BC 3								
EVR Spill Around BC 3								

SCANNED  
DEC 21 2017

Water	User		20-Jul	21-Jul	22-Jul	23-Jul	24-Jul	25-Jul
Dale Jolly & Boyd Stok	66%		5.42	4.5	2.94	2.94	2.94	2.94
74-0179A&B								
Dean Stokes	34%		2.71	2.25	1.57	1.57	1.57	1.57
74-0179D								
Jackson Ranch			3.32	2.3	1.9	1.9	2.5	2.5
74-185								
Wellard Land				2.65	2.65	2.65	3.32	3.32
74-0173								
Stokes Ditch			3.33	0.32	2.34	2.34	2.65	2.65
74-0179C								
Jim Parks								
Stoddard Land			4.18	0.65	0.65	0.65	0.65	
74-0174								
Bull Pasture			4.5	1.56	2.75	2.75	2.75	2.75
74-0176								
Bar Ditch								
74-0175 74-0183								
North West England								
74-0181								
England Pivot								
74-0177								
Meadow Pivot								
74-0177								
Bar Pivot								
Swamp Pivot								
Total All Bohannon Creek								
Total Only EVR								
West Wimpy				6.71	6.71	6.71	6.71	6.71
IF&G Staff Gage Below BC 3								
EVR Spill Around BC 3								

Water	User		26-Jul	27-Jul	28-Jul	28-Jul	29-Jul	30-Jul
Dale Jolly & Boyd Stok	66%		2.94	2.94	2.94	2.35	2.35	2.35
74-0179A&B								
Dean Stokes	34%		1.57	1.57	1.57	1.17	1.17	1.17
74-0179D								
Jackson Ranch			2.5	2.5	1.9	1.9	1.9	1.9
74-185								
Wellard Land			3.32	3.32	3.11	3.11	3.11	3.11
74-0173								
Stokes Ditch			2.65	3.11	3.11	3.11	3.11	3.11
74-0179C								
Jim Parks								
Stoddard Land								
74-0174								
Bull Pasture			2.75	1.56	1.56	1.56	1.56	1.56
74-0176								
Bar Ditch								
74-0175 74-0183								
North West England								
74-0181								
England Pivot								
74-0177								
Meadow Pivot								
74-0177								
Bar Pivot								
Swamp Pivot								
Total All Bohannon Creek								
Total Only EVR								
West Wimpy			6.71	6.71	6.51	6.51	6.51	6.51
IF&G Staff Gage Below BC 3								
EVR Spill Around BC 3								

SCANNED  
DEC 21 2017

Water	User		31-Jul	1-Aug	2-Aug	3-Aug	4-Aug	5-Aug
Dale Jolly & Boyd Stok	66%		2.35	2.35	2.35	2.35	1.93	1.93
74-0179A&B								
Dean Stokes	34%		1.17	1.17	1.17	1.17	0.96	0.96
74-0179D								
Jackson Ranch			1.9	1.9	1.9	1.9	1.9	1.9
74-185								
Wellard Land			3.11	3.11	3.11	3.11	3.11	3.11
74-0173								
Stokes Ditch			3.11	3.11	3.11	3.11	3.11	3.11
74-0179C								
Jim Parks								
Stoddard Land								
74-0174								
Bull Pasture			1.56	1.56	1.56	1.56	1.56	1.56
74-0176								
Bar Ditch								
74-0175 74-0183								
North West England				1.25	1.25	1.25	1.25	0
74-0181								
England Pivot								
74-0177								
Meadow Pivot								
74-0177								
Bar Pivot								
Swamp Pivot								
Total All Bohannon Creek								
Total Only EVR								
West Wimpy			6.51	6.51	6.51	6.51	6.51	6.51
IF&G Staff Gage Below BC 3								
EVR Spill Around BC 3								



Water	User		6-Aug	7-Aug	8-Aug	9-Aug	10-Aug	11-Aug
Dale Jolly & Boyd Stok	66%		1.93	1.93	2.07	2.07	1.75	1.75
74-0179A&B								
Dean Stokes	34%		0.96	0.96	1.035	1.035	0.873	0.873
74-0179D								
Jackson Ranch			1.9	1.9	1.48	1.48	1.48	1.48
74-185								
Wellard Land			3.11	3.11	2.65	2.65	2.65	2.65
74-0173								
Stokes Ditch			3.11	3.11	2.5	2.5	2.5	2.5
74-0179C								
Jim Parks								
Stoddard Land								
74-0174								
Bull Pasture			1.56	1.56	2.91	2.91	2.91	2.91
74-0176								
Bar Ditch								
74-0175 74-0183								
North West England								
74-0181								
England Pivot								
74-0177								
Meadow Pivot								
74-0177								
Bar Pivot								
Swamp Pivot								
Total All Bohannon Creek								
Total Only EVR								
West Wimpy			6.51	6.51	5.4	5.4	5.4	5.4
IF&G Staff Gage Below BC 3								
EVR Spill Around BC 3								

SCANNED  
DEC 21 2017

Water	User		12-Aug	13-Aug	14-Aug	15-Aug	16-Aug	17-Aug
Dale Jolly & Boyd Stok	66%		1.75	1.93	1.93	1.93	1.93	1.93
74-0179A&B								
Dean Stokes	34%		0.873	0.96	0.96	0.96	0.96	0.96
74-0179D								
Jackson Ranch			1.48	1.38	1.38	1.38	1.38	1.38
74-185								
Wellard Land			2.65	2.3	2.3	2.3	2.3	2.3
74-0173								
Stokes Ditch			2.5	2.1	2.1	2.1	2.1	2.1
74-0179C								
Jim Parks								
Stoddard Land								
74-0174								
Bull Pasture			2.91	2.91	2.91	2.91	2.91	2.91
74-0176								
Bar Ditch								
74-0175 74-0183								
North West England								
74-0181								
England Pivot								
74-0177								
Meadow Pivot								
74-0177								
Bar Pivot								
Swamp Pivot								
Total All Bohannon Creek								
Total Only EVR								
West Wimpy			5.4	5.4	5.4	5.4	5.4	5.4
IF&G Staff Gage Below BC 3								
EVR Spill Around BC 3								

SCANNED  
DEC 21 2017

Water	User		18-Aug	19-Aug	20-Aug	21-Aug	22-Aug	23-Aug
Dale Jolly & Boyd Stok	66%		1.93	1.93	1.93	1.93	1.75	1.75
74-0179A&B								
Dean Stokes	34%		0.96	0.96	0.96	0.96	0.88	0.88
74-0179D								
Jackson Ranch			1.38	1.38	1.38	1.38	1.25	1.25
74-185								
Wellard Land			2.3	2.3	2.3	2.3	2.07	2.07
74-0173								
Stokes Ditch			2.1	2.1	2.1	2.1	1.25	1.25
74-0179C								
Jim Parks								
Stoddard Land								
74-0174								
Bull Pasture			2.91	2.91	2.91	2.91	2.91	2.91
74-0176								
Bar Ditch								
74-0175 74-0183								
North West England								
74-0181								
England Pivot								
74-0177								
Meadow Pivot								
74-0177								
Bar Pivot								
Swamp Pivot								
Total All Bohannon Creek								
Total Only EVR								
West Wimpy			5.4	5.4	5.4	5.4	3.11	3.11
IF&G Staff Gage Below BC 3								
EVR Spill Around BC 3								

SCANNED  
DEC 21 2017

Water	User		24-Aug	25-Aug	26-Aug	27-Aug	28-Aug	29-Aug
Dale Jolly & Boyd Stok	66%		1.75	1.75	1.75	1.75	1.74	1.74
74-0179A&B								
Dean Stokes	34%		0.88	0.88	0.88	0.88	0.87	0.87
74-0179D								
Jackson Ranch			1.25	1.25	1.25	1.25	1.11	1.11
74-185								
Wellard Land			2.07	2.07	2.07	2.07	2.07	2.07
74-0173								
Stokes Ditch			1.25	1.25	1.25	1.25	3.32	3.32
74-0179C								
Jim Parks								
Stoddard Land								
74-0174								
Bull Pasture			2.91	2.91	2.91	2.91	2.91	2.91
74-0176								
Bar Ditch								
74-0175 74-0183								
North West England								
74-0181								
England Pivot								
74-0177								
Meadow Pivot								
74-0177								
Bar Pivot								
Swamp Pivot								
Total All Bohannon Creek								
Total Only EVR								
West Wimpy			3.11	3.11	3.11	3.11	2.75	2.75
IF&G Staff Gage Below BC 3								
EVR Spill Around BC 3								

SCANNED  
DEC 21 2017

Water	User		30-Aug	31-Aug	1-Sep	2-Sep	3-Sep	4-Sep
Dale Jolly & Boyd Stok	66%		1.74	1.74	1.74	1.75	1.74	1.74
74-0179A&B								
Dean Stokes	34%		0.87	0.87	0.87	0.88	0.87	0.87
74-0179D								
Jackson Ranch			1.11	1.11	1.11	1.11	1.11	1.11
74-185								
Wellard Land			2.07	2.07	2.07	2.07	2.07	2.07
74-0173								
Stokes Ditch			3.32	3.32	3.32	3.32	3.32	3.32
74-0179C								
Jim Parks								
Stoddard Land								
74-0174								
Bull Pasture			2.91	2.91	2.07	2.07	0.528	0.528
74-0176								
Bar Ditch								
74-0175 74-0183								
North West England								
74-0181								
England Pivot								
74-0177								
Meadow Pivot								
74-0177								
Bar Pivot								
Swamp Pivot								
Total All Bohannon Creek								
Total Only EVR								
West Wimpy			2.75	2.75	2.75	2.75	2.75	2.75
IF&G Staff Gage Below BC 3								
EVR Spill Around BC 3								

SCANNED  
DEC 21 2017

Water	User		5-Sep	6-Sep	7-Sep	8-Sep	9-Sep	10-Sep
Dale Jolly & Boyd Stok	66%		1.74	1.74	1.74	1.74	1.74	1.74
74-0179A&B								
Dean Stokes	34%		0.87	0.87	0.87	0.87	0.87	0.87
74-0179D								
Jackson Ranch			1.11	1.11	1.11	1.11	1.11	1.11
74-185								
Wellard Land			2.07	2.07	2.07	2.07	2.07	2.07
74-0173								
Stokes Ditch			3.32	3.32	3.32	3.32	3.32	3.32
74-0179C								
Jim Parks								
Stoddard Land								
74-0174								
Bull Pasture			0.528	0.528	0.528	0.528	0.528	0.528
74-0176								
Bar Ditch								
74-0175 74-0183								
North West England								
74-0181								
England Pivot								
74-0177								
Meadow Pivot								
74-0177								
Bar Pivot								
Swamp Pivot								
Total All Bohannon Creek								
Total Only EVR								
West Wimpy			2.75	2.75	2.75	2.75	2.75	2.75
IF&G Staff Gage Below BC 3								
EVR Spill Around BC 3								

SCANNED  
DEC 21 2017

Water	User		11-Sep	12-Sep	13-Sep	14-Sep	15-Sep	16-Sep
Dale Jolly & Boyd Stok	66%		1.74	1.74	1.74	1.74	1.74	1.74
74-0179A&B								
Dean Stokes	34%		0.87	0.87	0.87	0.87	0.87	0.87
74-0179D								
Jackson Ranch			1.11	1.11	1.11	1.11	1.11	1.11
74-185								
Wellard Land			2.07	2.07	2.07	2.07	2.07	2.07
74-0173								
Stokes Ditch			3.32	3.32	3.32	3.32	3.32	1.11
74-0179C								
Jim Parks								
Stoddard Land								
74-0174								
Bull Pasture			0.528	0.528	0.528	0.528	0.528	0.528
74-0176								
Bar Ditch								
74-0175 74-0183								
North West England								
74-0181								
England Pivot								
74-0177								
Meadow Pivot								
74-0177								
Bar Pivot								
Swamp Pivot								
Total All Bohannon Creek								
Total Only EVR								
West Wimpy			2.75	2.75	2.75	2.75	2.75	2.75
IF&G Staff Gage Below BC 3								
EVR Spill Around BC 3								

SCANNED  
DEC 21 2017

Water	User		17-Sep	18-Sep	19-Sep	20-Sep	21-Sep	22-Sep
Dale Jolly & Boyd Stokes	66%		1.74	1.74	2.07	2.07	2.07	2.07
74-0179A&B								
Dean Stokes	34%		0.87	0.87	1.03	1.03	1.03	1.03
74-0179D								
Jackson Ranch			1.11	1.11	0.93	0.93	0.93	0.93
74-185								
Wellard Land			2.07	2.07	1.9	1.9	1.9	1.9
74-0173								
Stokes Ditch			1.11	1.11	0.83	0.83	0.83	0.83
74-0179C								
Jim Parks								
Stoddard Land								
74-0174								
Bull Pasture			0.528	0.528	3.42	3.42	3.42	3.42
74-0176								
Bar Ditch								
74-0175 74-0183								
North West England								
74-0181								
England Pivot								
74-0177								
Meadow Pivot								
74-0177								
Bar Pivot								
Swamp Pivot								
Total All Bohannon Creek								
Total Only EVR								
West Wimpy			2.75	2.75	2.3	2.3	2.3	2.3
IF&G Staff Gage Below BC 3								
EVR Spill Around BC 3								

SCANNED  
DEC 21 2017



Water	User		23-Sep	24-Sep	25-Sep	26-Sep	27-Sep	28-Sep
Dale Jolly & Boyd Stok	66%		2.07	2.07	2.07	2.07	2.07	2.07
74-0179A&B								
Dean Stokes	34%		1.03	1.03	1.03	1.03	1.03	1.03
74-0179D								
Jackson Ranch			0.93	0.93	0.93	0.89	0.89	0.89
74-185								
Wellard Land			1.9	1.9	1.9	1.9	1.9	1.9
74-0173								
Stokes Ditch			0.83	0.83	0.83	0.68	0.68	0.68
74-0179C								
Jim Parks								
Stoddard Land								
74-0174								
Bull Pasture			3.42	3.42	3.42	3.42	3.42	3.42
74-0176								
Bar Ditch								
74-0175 74-0183								
North West England								
74-0181								
England Pivot								
74-0177								
Meadow Pivot								
74-0177								
Bar Pivot								
Swamp Pivot								
Total All Bohannon Creek								
Total Only EVR								
West Wimpy			2.3	2.3	2.3	2.3	2.3	2.3
IF&G Staff Gage Below BC 3								
EVR Spill Around BC 3								

SCANNED  
DEC 21 2017

Water	User		29-Sep	30-Sep	1-Oct	2-Oct	3-Oct	4-Oct
Dale Jolly & Boyd Stok	66%		2.07	2.07	2.07	2.07	2.07	2.07
74-0179A&B								
Dean Stokes	34%		1.03	1.03	1.03	1.03	1.03	1.03
74-0179D								
Jackson Ranch			0.89	0.89	0.89	0.89	0.89	0.89
74-185								
Wellard Land			1.9	1.9	1.9	1.9	1.9	1.9
74-0173								
Stokes Ditch			0.68	0.68	0.68	0.68	0.68	0.68
74-0179C								
Jim Parks								
Stoddard Land								
74-0174								
Bull Pasture			3.42	3.42	3.42	3.42	3.42	3.42
74-0176								
Bar Ditch								
74-0175 74-0183								
North West England								
74-0181								
England Pivot								
74-0177								
Meadow Pivot								
74-0177								
Bar Pivot								
Swamp Pivot								
Total All Bohannon Creek								
Total Only EVR								
West Wimpy			2.3	2.3	2.3	2.3	2.3	2.3
IF&G Staff Gage Below BC 3								
EVR Spill Around BC 3								

SCANNED  
DEC 21 2017

Water	User		5-Oct	6-Oct	7-Oct	8-Oct	9-Oct	10-Oct
Dale Jolly & Boyd Stok	66%		2.07	2.07	2.07	2.07	0	
74-0179A&B								
Dean Stokes	34%		1.03	1.03	1.03	1.03	0	
74-0179D								
Jackson Ranch			0.89	0.89	0.89	0.89	1.56	1.56
74-185								
Wellard Land			1.9	1.9	1.9	1.9	2.91	2.91
74-0173								
Stokes Ditch			0.68	0.68	0.68	0.68	0.89	0.89
74-0179C								
Jim Parks								
Stoddard Land								
74-0174								
Bull Pasture			3.42	3.42	3.42	3.42	2.91	2.91
74-0176								
Bar Ditch								
74-0175 74-0183								
North West England								
74-0181								
England Pivot								
74-0177								
Meadow Pivot								
74-0177								
Bar Pivot								
Swamp Pivot								
Total All Bohannon Creek								
Total Only EVR								
West Wimpy			2.3	2.3	2.3	2.3	1.84	1.84
IF&G Staff Gage Below BC 3								
EVR Spill Around BC 3								

SCANNED  
DEC 21 2017

Water	User		11-Oct	12-Oct	13-Oct	14-Oct	15-Oct	16-Oct
Dale Jolly & Boyd Stok	66%							
74-0179A&B								
Dean Stokes	34%							
74-0179D								
Jackson Ranch			1.56	1.56	1.56	1.56	1.56	1.56
74-185								
Wellard Land			2.91	2.91	2.91	2.91	2.91	2.91
74-0173								
Stokes Ditch			0.89	0.89	0.89	0.89	0.89	0.89
74-0179C								
Jim Parks								
Stoddard Land								
74-0174								
Bull Pasture			2.91	2.91	2.91	2.91	2.91	2.91
74-0176								
Bar Ditch								
74-0175 74-0183								
North West England					1.9	1.9	1.9	1.9
74-0181								
England Pivot								
74-0177								
Meadow Pivot								
74-0177								
Bar Pivot								
Swamp Pivot								
Total All Bohannon Creek								
Total Only EVR								
West Wimpy			1.84	1.84	1.84	1.84	1.84	1.84
IF&G Staff Gage Below BC 3								
EVR Spill Around BC 3								

SCANNED  
DEC 21 2017

Water	User		17-Oct	18-Oct	19-Oct	20-Oct	21-Oct	22-Oct
Dale Jolly & Boyd Stok	66%							
74-0179A&B								
Dean Stokes	34%							
74-0179D								
Jackson Ranch			1.56	1.56	1.9	1.9	1.9	1.9
74-185								
Wellard Land			2.91	2.91	3.32	0		
74-0173								
Stokes Ditch			0.89	0.89	0.5	0		
74-0179C								
Jim Parks								
Stoddard Land								
74-0174								
Bull Pasture			2.91	2.91	0			
74-0176								
Bar Ditch								
74-0175 74-0183								
North West England			1.9	1.9	1.9	1.9	1.9	1.9
74-0181								
England Pivot								
74-0177								
Meadow Pivot								
74-0177								
Bar Pivot								
Swamp Pivot								
Total All Bohannon Creek								
Total Only EVR								
West Wimpy			1.84	1.84	1.64	0		
IF&G Staff Gage Below BC 3								
EVR Spill Around BC 3								

SCANNED  
DEC 21 2017

Water	User		23-Oct	24-Oct	25-Oct	26-Oct	27-Oct	28-Oct
Dale Jolly & Boyd Stok	66%							
74-0179A&B								
Dean Stokes	34%							
74-0179D								
Jackson Ranch			1.9	1.9	1.9	1.9	1.9	1.9
74-185								
Wellard Land								
74-0173								
Stokes Ditch								
74-0179C								
Jim Parks								
Stoddard Land								
74-0174								
Bull Pasture								
74-0176								
Bar Ditch								
74-0175 74-0183								
North West England			1.9	1.9	1.9	1.9	1.9	1.9
74-0181								
England Pivot								
74-0177								
Meadow Pivot								
74-0177								
Bar Pivot								
Swamp Pivot								
Total All Bohannon Creek								
Total Only EVR								
West Wimpy								
IF&G Staff Gage Below BC 3								
EVR Spill Around BC 3								

SCANNED  
DEC 21 2017

Water	User		29-Oct	30-Oct	31-Oct	1-Nov	2-Nov	3-Nov
Dale Jolly & Boyd Stok	66%							
74-0179A&B								
Dean Stokes	34%							
74-0179D								
Jackson Ranch			1.9	1.9	1.9			
74-185								
Wellard Land								
74-0173								
Stokes Ditch								
74-0179C								
Jim Parks								
Stoddard Land								
74-0174								
Bull Pasture								
74-0176								
Bar Ditch								
74-0175 74-0183								
North West England			1.9	1.9	1.9	1.9	1.9	1.9
74-0181								
England Pivot						47028	Finish	45032
74-0177								
Meadow Pivot						22879	Finish	20705
74-0177						326	New Box	
Bar Pivot							Finish	
Swamp Pivot							Finish	
Total All Bohannon Creek								
Total Only EVR								
West Wimpy								
IF&G Staff Gage Below BC 3								
EVR Spill Around BC 3								

SCANNED  
DEC 21 2017

Water	User		4-Nov	5-Nov	6-Nov	7-Nov	8-Nov	9-Nov
Dale Jolly & Boyd Stok	66%							
74-0179A&B								
Dean Stokes	34%							
74-0179D								
Jackson Ranch								
74-185								
Wellard Land								
74-0173								
Stokes Ditch								
74-0179C								
Jim Parks								
Stoddard Land								
74-0174								
Bull Pasture								
74-0176								
Bar Ditch								
74-0175 74-0183								
North West England			1.9	1.9	1.9	1.9	1.9	1.9
74-0181								
England Pivot		Start		1996	Net Hours	82.7	X 2.14	Pivot Flow
74-0177				24 Hours				
Meadow Pivot		Start		2174	Net Hours	104.1	X 2.25	Pivot Flow
74-0177				24 Hours				
Bar Pivot		Start			Net Acre Feet			
				2				
Swamp Pivot		Start			Net Acre Feet			
				2				
Total All Bohannon Creek								
Total Only EVR								
West Wimpy								
IF&G Staff Gage Below BC 3								
EVR Spill Around BC 3								

SCANNED  
DEC 21 2017



Water	User		10-Nov	11-Nov	12-Nov	13-Nov	14-Nov	15-Nov
Dale Jolly & Boyd Stokes	66%							
74-0179A&B								
Dean Stokes	34%							
74-0179D								
Jackson Ranch								
74-185								
Wellard Land								
74-0173								
Stokes Ditch								
74-0179C								
Jim Parks								
Stoddard Land								
74-0174								
Bull Pasture								
74-0176								
Bar Ditch								
74-0175 74-0183								
North West England			1.9	1.9	1.9	1.9	1.9	1.9
74-0181								
England Pivot			177	CFS				
74-0177								
Meadow Pivot			234	CFS				
74-0177								
Bar Pivot			173	CFS				
Swamp Pivot			102	CFS				
Total All Bohannon Creek								
Total Only EVR								
West Wimpy								
IF&G Staff Gage Below BC 3								
EVR Spill Around BC 3								

SCANNED  
DEC 21 2017

Water	User		Total
Dale Jolly & Boyd Stok	66%		454.25
74-0179A&B			
Dean Stokes	34%		227.434
74-0179D			
Jackson Ranch			334.82
74-185			
Wellard Land			400.18
74-0173			
Stokes Ditch			458.36
74-0179C			
Jim Parks			
Stoddard Land			183.65
74-0174			
Bull Pasture			549.838
74-0176			
Bar Ditch			
74-0175 74-0183			
North West England			175.4
74-0181			
England Pivot			177
74-0177			
Meadow Pivot			234
74-0177			
Bar Pivot			173
Swamp Pivot			102
Total All Bohannon Creek			2788.248
Total Only EVR			2107.56
West Wimpy			345.89
IF&G Staff Gage Below BC 3			
EVR Spill Around BC 3			

SCANNED  
DEC 21 2017



**State of Idaho**  
**DEPARTMENT OF WATER RESOURCES**  
900 N Skyline Dr., Ste A, Idaho Falls, Idaho 83402-1718  
Phone: (208) 525-7161 FAX: (208) 525-7177 www.idwr.idaho.gov

C.L. "BUTCH" OTTER  
Governor

December 21, 2017

GARY SPACKMAN  
Director

Jerry Elzinga  
700 Monroe St  
Salmon ID 83467

WATER DISTRICT #74C

Dear Watermaster:

Enclosed herewith is a copy of the Watermaster's Annual Report for the past season.

The same has been prepared by the watermaster and approved by this Department in conformity with Sections 42-610, 42-614 and 42-615, Idaho Code.


During the 1993 legislative session, the legislature enacted a new law which amends Section 42-619(9), Idaho Code and removes the independent financial audit requirement for most state water districts. The new law, referenced by Section 67-450B, Idaho Code (copy enclosed) identifies minimum audit requirements for all local government entities. Under the new statute, the governing body of any local government entity (i.e.; water district) whose annual budget does not exceed one hundred thousand dollars (\$100,000) has no minimum audit requirements under this section. This means that any district which handles its own money and whose budget is one hundred thousand dollars (\$100,000) or less does not have to have an independent public account firm conduct a financial audit every few years as previously required by Section 42-619(9).

Please note that only the statutory requirement regarding the independent financial audit has been changed. Districts handling their own fund (i.e.; districts who collect and / or disburse their own funds) must still submit their own statement of the water district's financial affairs at the end of each fiscal year. As recommended in the Department's February 16, 1993 letter and the 1993 Watermaster Handbook, a copy of the financial statement may be submitted either with the annual water masters report or with the minutes of the annual meeting for the ensuing year. An example of an annual financial statement may be found in Appendix C of the 1993 Watermaster Handbook.

SCANNED  
DEC 21 2017

The purpose of this letter is to remind all water districts that workers compensation insurance is required for all water district employees. This requirement applies to all water districts in Idaho, regardless of annual budget. Insurance should be applicable at least to all paid water district staff, including the water master as well as watermaster assistants, advisory committee, secretary and treasurer. The costs associated with workers compensation insurance is paid directly by the water district and should be considered an expense of the district. For information about obtaining insurance costs etc., please contact the Idaho State Insurance Fund. The State Insurance Fund has offices in Boise, Coeur d'Alene, Idaho Falls, Pocatello and Twin Falls. Water Districts are also reminded that all paid water district staff may be subject to state and federal taxes. These tax requirements will vary depending on salaries and total income of each watermaster or employee. In many water districts, particularly smaller districts with part-time staff, payment of watermaster or each employee. Districts may wish to contact the State Tax Commission or the Internal Revenue Service for information about state and federal withholding taxes.

Sincerely,

A handwritten signature in blue ink that reads "Sharla Cox". The signature is written in a cursive style with a large, looping initial "S".

Sharla Cox  
Administrative Assistant

Enclosure

SCANNED  
DEC 21 2017



**State of Idaho**  
**DEPARTMENT OF WATER RESOURCES**  
900 N Skyline Dr., Ste A, Idaho Falls, Idaho 83402-1718  
Phone: (208) 525-7161 FAX: (208) 525-7177 www.idwr.idaho.gov

C.L. "BUTCH" OTTER  
Governor

GARY SPACKMAN  
Director

December 21, 2017

Mike Kossler  
445 Bohannon Creek Rd  
Salmon ID 83467

WATER DISTRICT #74C

Dear Secretary:

Enclosed herewith is a copy of the Watermaster's Annual Report for the past season.

The same has been prepared by the watermaster and approved by this Department in conformity with Sections 42-610, 42-614 and 42-615, Idaho Code.


During the 1993 legislative session, the legislature enacted a new law which amends Section 42-619(9), Idaho Code and removes the independent financial audit requirement for most state water districts. The new law, referenced by Section 67-450B, Idaho Code (copy enclosed) identifies minimum audit requirements for all local government entities. Under the new statute, the governing body of any local government entity (i.e.; water district) whose annual budget does not exceed one hundred thousand dollars (\$100,000) has no minimum audit requirements under this section. This means that any district which handles its own money and whose budget is one hundred thousand dollars (\$100,000) or less does not have to have an independent public account firm conduct a financial audit every few years as previously required by Section 42-619(9).

Please note that only the statutory requirement regarding the independent financial audit has been changed. Districts handling their own fund (i.e.; districts who collect and/or disburse their own funds) must still submit their own statement of the water district's financial affairs at the end of each fiscal year. As recommended in the Department's February 16, 1993 letter and the 1993 Watermaster Handbook, a copy of the financial statement may be submitted either with the annual water masters report or with the minutes of the annual meeting for the ensuing year. An example of an annual financial statement may be found in Appendix C of the 1993 Watermaster Handbook.

SCANNED  
DEC 21 2017

The purpose of this letter is to remind all water districts that workers compensation insurance is required for all water district employees. This requirement applies to all water districts in Idaho, regardless of annual budget. Insurance should be applicable at least to all paid water district staff, including the watermaster as well as watermaster assistants, advisory committee, secretary and treasurer. The costs associated with workers compensation insurance is paid directly by the water district and should be considered an expense of the district. For information about obtaining insurance costs etc., please contact the Idaho State Insurance Fund. The State Insurance Fund has offices in Boise, Coeur d'Alene, Idaho Falls, Pocatello and Twin Falls. Water Districts are also reminded that all paid water district staff may be subject to state and federal taxes. These tax requirements will vary depending on salaries and total income of each watermaster or employee. In many water districts, particularly smaller districts with part-time staff, payment of watermaster or each employee. Districts may wish to contact the State Tax Commission or the Internal Revenue Service for information about state and federal withholding taxes.

Sincerely,



Sharla Cox  
Administrative Assistant

Enclosures

SCANNED  
DEC 21 2017



SCANNED  
APR 05 2017

*State of Idaho*  
*Department of Water Resources*  
***Certificate of Appointment***

*This is to certify that I have on this day appointed Mike Kossler as  
Asst. Watermaster of Water District 74C from this day until the 2018 annual  
meeting or until his/her successor is appointed and qualified under the provisions of Idaho Code Section  
42-607, at such rate of compensation as established by applicable law.*

*This certificate has been issued and the seal of the  
Director fixed at Boise, Idaho, this 5th  
day of April, 2017.*



*Gary Spackman*  
\_\_\_\_\_  
Director - IDWR



SCANNED  
APR 05 2017

*State of Idaho*  
*Department of Water Resources*  
***Certificate of Appointment***

*This is to certify that I have on this day appointed Jerry Elzinga as  
Watermaster of Water District 74C from this day until the 2018 annual  
meeting or until his/her successor is appointed and qualified under the provisions of Idaho Code Section  
42-607, at such rate of compensation as established by applicable law.*



*This certificate has been issued and the seal of the  
Director fixed at Boise, Idaho, this 5th  
day of April, 2017.*

*Gary Spackman*

*Director - IDWR*



State of Idaho

**DEPARTMENT OF WATER RESOURCES**

900 N Skyline Dr., Ste A, Idaho Falls, Idaho 83402-1718

Phone: (208) 525-7161 FAX: (208) 525-7177 [www.idwr.idaho.gov](http://www.idwr.idaho.gov)

April 5, 2017

C.L. "BUTCH" OTTER  
Governor

GARY SPACKMAN  
Director

Jerry Elzinga  
700 Monroe St  
Salmon ID 83467

RE: WATER DISTRICT #74C

Dear Watermaster:

Your **CERTIFICATE OF APPOINTMENT** is enclosed herewith. You will, therefore, take charge of the waters of such district and distribute the same in accordance with the law and the decrees of the courts to the various users in such district in accordance with the terms and conditions of their respective rights, and perform such other duties as may be required by the Department of Water Resources, under the laws of the State of Idaho. You are hereby requested to assume your duties at once and continue thereat until the necessity therefore shall cease.

Please feel free to call upon this office whenever we can be of assistance to you. We have a personal interest in the success of your year's work and desire to keep in as close touch with you as conditions will permit.

Respectfully submitted,

A handwritten signature in blue ink that reads "Sharla Cox".

Sharla Cox  
Administrative Assistant

Enclosure

SCANNED  
APR 05 2017



**State of Idaho**  
**DEPARTMENT OF WATER RESOURCES**  
900 N Skyline Dr., Ste A, Idaho Falls, Idaho 83402-1718  
Phone: (208) 525-7161 FAX: (208) 525-7177 www.idwr.idaho.gov

April 5, 2017

C.L. "BUTCH" OTTER  
Governor

GARY SPACKMAN  
Director

Mike Kossler  
445 Bohannon Creek Rd  
Salmon ID 83467

RE: WATER DISTRICT #74C

Dear Assistant Watermaster:

Your **CERTIFICATE OF APPOINTMENT** is enclosed herewith. You will, therefore, take charge of the waters of such district and distribute the same in accordance with the law and the decrees of the courts to the various users in such district in accordance with the terms and conditions of their respective rights, and perform such other duties as may be required by the Department of Water Resources, under the laws of the State of Idaho. You are hereby requested to assume your duties at once and continue thereat until the necessity therefore shall cease.

Please feel free to call upon this office whenever we can be of assistance to you. We have a personal interest in the success of your year's work and desire to keep in as close touch with you as conditions will permit.

Respectfully submitted,

A handwritten signature in blue ink that reads "Sharla Cox". The signature is written in a cursive style with a large initial 'S'.

Sharla Cox  
Administrative Assistant

Enclosure

SCANNED  
APR 05 2017

RECEIVED

MAR 27 2017

Department of Water Resources  
Eastern Region

Water District 74-C Annual Water Meeting

March 13, 2017

Meeting called to order by Chairman Boyd Stokes. Members in attendance were Boyd Stokes, Nathan Stokes, Betty Stokes, Mike Kossler for Eagle Valley Ranch and Jerry Elzinga Bohannon Creek Water Master.

Minutes were read and approved from 2016 annual Meeting.

Financials were read and approved from 2016 annual Meeting. Balanced in checking was \$268.06 on Jan 1, 2017.

#### Old Business

Discussion of Eagle Valley Ranch Transfer of water rights from North side of Pine Creek to the Wellard field has been completed with a 2 year time frame to complete the project. This project is being scheduled for some time in 2018. West Wimpy Creek water is being looked at to move to the North side of Pine Creek. This will be on going and studied in 2017 to see if one Pivot can be used on the North side of Pine creek and keep some of this ground irrigated with a water transfer of West Wimpy water right. Boyd and Betty Stokes discussed the project on their ranches that will be started the end of the summer 2017. Betty Stokes will put in 3 pivots on her 100 acre field and will pump out of Lateral Ditch 9. Boyd Stokes will get started late summer with at least one Pivot being put in while the funding is still approved. This will be put in above the Main Ranch buildings at the Jolly Ranch.

#### New Business

Boyd was given a letter from the County for water District 74-C. It is a Letter from the Legislature Service Office that wants the District register with the State concerning Financial status with beginning and ending balances of the last 3 years meetings and other records. Boyd will contact the county and find out what is needed and have a short meeting with Mike Kossler and get the information to the take care of the request.

#### Election of Officers and Water Master

Motion was made by Mike Kossler to retain all current Officers from 2016 to offices for 2017. Boyd made the 2<sup>nd</sup> motion and motion passed. Officers will be Boyd Stokes as the Chairman and Mike Kossler as the Sect.-Treasurer for 2017 water year. Motion was made by Mike Kossler to retain Jerry Elzinga as the water Master for Water District 74-C for the year of 2017. Boyd Stokes 2<sup>nd</sup> the motion, this motion passed.

#### Budget for 2017

Boyd Stokes made a Motion for the 2017 water budget to be set at \$1700. A 2<sup>nd</sup> was made by Betty Stokes and motion was passed. Jerry Elzinga will receive \$1400 for his water master duties and \$300 will pay State insurance fund workers comp. The next Meeting was set for March 12, 2018 at #10 Stephenson Ln Salmon ID 83467 (Cinder Block Shop) at 2pm. Meeting adjourned.

SCANNED  
APR 05 2017

WATER DISTRICT INFORMATION SHEET

RECEIVED

MAR 27 2017

Department of Water Resources  
Eastern Region

2017  
Year

74-C Bohannon Creek  
Water District # / Stream Name

JERRY ELZINGA  
Watermaster Name

700 MONROE ST Salmon Id. 83467  
Address

208-993-0998 jelzinga@gmail.com  
Phone Number, Home / Cell E-Mail Address

Mike Kossler  
Assistant Watermaster Name

445 Bohannon Creek Rd. Salmon ID 83467  
Address

cell 208-940-2111 mgkoss@hotmail.com  
Phone Number, Home / Cell E-Mail Address


Mike Kossler  
Secretary Name

445 Bohannon Creek Rd Salmon ID 83467  
Address

cell 208-940-2111 mgkoss@Hotmail.com  
Phone Number, Home / Cell E-Mail Address

Please print in the blank information above and return it to the Idaho Department of Water Resources. Your cooperation on this matter would be greatly appreciated. If you have any questions, please feel free to contact me.

Respectfully Submitted,

  
Sharla Cox  
Administrative Assistant

SCANNED  
APR 05 2017

BEFORE THE DEPARTMENT OF WATER RESOURCES  
OF THE STATE OF IDAHO

RECEIVED  
MAR 27 2017  
Department of Water Resources  
Eastern Region

State of Idaho )  
County of Lemhi ) ss

Official Oath

I do solemnly swear or affirm that I will support the Constitution of the United States, the Constitution and laws of the State of Idaho, specifically including the provisions of Section 42-605 and 42-607, Idaho Code, and that I will faithfully discharge all the duties of the office of Watermaster of District 74c according to the best of my ability. So help me God.

Gerald Ely  
Watermaster


SUBSCRIBED AND SWORN TO before me this 8th day of February, 2017.

Laurie A. Schober  
Notary Public

Residing At Salmon, Id

Commission Expires June 30, 2022

SEAL



SCANNED  
APR 05 2017

RECEIVED

MAR 27 2017

Department of Water Resources  
Eastern Region

PETITION FOR WATERMASTER'S SERVICES

Salmon, Idaho  
February 8, 2017

RE: Water District No. 74-C  
Stream: Bohannon Creek

TO: IDAHO DEPARTMENT OF WATER RESOURCES

I, the undersigned, owner or manager of ditches or person controlling ditches in Water District No. 74-C, hereby request the services of a watermaster for the reason that there is a necessity for the use and control of the waters of the District.

NAME OF WATERMASTER: Jerry Elzinga

ADDRESS OF WATERMASTER: 706 Monroe St  
Salmon Id 83467

PHONE NUMBER: 208-993-0998

Date watermaster is to start: 4-15-17

If known, the date services of watermaster are to terminate: 11-15-17

Mick Kessler Sect 445 Bohannon Creek Rd Salmon ID 908-940-2111  
signature address 83467 telephone

W A R N I N G: Watermaster cannot begin services until ALL conditions of appointment have been fulfilled.

SCANNED  
APR 05 2017

ADOPTED BUDGET AND RESOLUTIONS

PERTAINING TO THE COLLECTION THEREOF

FOR 20 17

RECEIVED  
MAR 27 2017

Department of Water Resources  
Eastern Region

WATER DISTRICT NO. 74-C  
STREAM Bohannon Creek  
COUNTY Lemhi  
NAME OF SECRETARY Mike Kossler  
ADDRESS OF SECRETARY 445 Bohannon Creek Rd Salmon ID 83467

COLLECTION AND HOLDING OF WATER DISTRICT FUNDS

Please check the appropriate box regarding the collection and holding of Water District funds.

The Water District collects and holds its own funds.

\_\_\_\_\_ County collects and holds funds for the Water District.  
(county name)

\_\_\_\_\_ County collects the Water District's funds and deposits the funds in an account held by the Water District.  
(county name)

(This report must be certified and made in duplicate, one copy to be forwarded to the appropriate regional office of the Idaho Department of Water Resources, and one copy to the Secretary of the Annual Water User's Meeting of the Water District. If a designated county collects funds for the water, then a third copy must be sent to the auditor of the designated county.)

\_\_\_\_\_, Idaho, \_\_\_\_\_, 20 17.

I HEREBY CERTIFY that the within is true and correct copy of the budget as adopted at the annual Water User's Meeting of Water District No. 74-C, held at # 10 Stephenson LN Salmon ID on the 13 day of March, 20 17 and all resolutions adopted at said meeting pertaining to the time and the manner of collecting the amounts provided for in the said budget.

Mike Kossler

Secretary, Water District No. 74-C

SCANNED  
APR 05 2017







RESOLUTIONS PERTAINING TO THE TIME AND MANNER OF COLLECTING THE BUDGET AS  
ADOPTED AT THE ANNUAL MEETING OF THE USERS OF

WATER DISTRICT No. 74-C

---

SCANNED  
APR 05 2017