



State of Idaho
Department of Water Resources

322 East Front St, PO Box 83720, Boise, ID 83720-0098 • 208-287-4800 • www.idwr.idaho.gov

SCANNED
MAY 15 2017

Certificate of Appointment

This is to certify that I have appointed Clifford Crossley as *Watermaster* of *Water District* 67A, from this day until the 2018 annual meeting or until his/her successor is appointed and qualified under the provisions of Idaho Code Section 42-605, at such rate of compensation as established by applicable law.



This certificate has been issued and the seal of the Director fixed at Boise, Idaho, this day, May 15th, 2017.

Gary Spackman
IDWR Director



State of Idaho

DEPARTMENT OF WATER RESOURCES

Western Region • 2735 Airport Way • Boise, Idaho 83705-5082

Phone: (208) 334-2190 • Fax: (208) 334-2348 • Website: www.idwr.idaho.gov

C.L. "BUTCH" OTTER
Governor

GARY SPACKMAN
Director

May 15, 2017

CLIFFORD CROSSLEY
3039 MILL RD
CAMBRIDGE ID 83610

Dear Mr. Crossley,

Enclosed is your certificate of appointment as watermaster of Water District 67A Little Weiser River. Per Idaho Code Section 42-608(1), the watermaster's term of service "*...is throughout the year, extending until the annual meeting for the ensuing year, or until a successor is appointed.*" Based on the code, the watermaster's appointment is from one annual meeting to the next, generally speaking.

Thank you for serving the State of Idaho and your community. Feel free to contact this office with any questions or concerns.

Sincerely,

Rachel Neely
Administrative Assistant

SCANNED

MAY 15 2017



State of Idaho

Department of Water Resources

322 East Front St, PO Box 83720, Boise, ID 83720-0098 • 208-287-4800 • www.idwr.idaho.gov

Certificate of Appointment

SCANNED
MAY 15 2017

This is to certify that I have appointed Jeff Glemser as **Treasurer** of
Water District 67A, from this day until the 2018 annual meeting or until his/her successor is
appointed and qualified under the provisions of Idaho Code Section 42-605, at such rate of compensation as
established by applicable law.



This certificate has been issued and the seal of the
Director fixed at Boise, Idaho, this day, May 15th, 2017.

Gary Spackman
IDWR Director



State of Idaho

DEPARTMENT OF WATER RESOURCES

Western Region • 2735 Airport Way • Boise, Idaho 83705-5082

Phone: (208) 334-2190 • Fax: (208) 334-2348 • Website: www.idwr.idaho.gov

C.L. "BUTCH" OTTER
Governor

GARY SPACKMAN
Director

May 15, 2017

JEFF GLEMSER
2377 S GRAYS CREEK RD
INDIAN VALLEY ID 83632

Dear Mr. Glemser,

Enclosed is your certificate of appointment as treasurer of Water District 67A Little Weiser River. The treasurer's terms of service follows that of the watermaster: *"throughout the year, extending until the annual meeting for the ensuing year, or until a successor is appointed"* (Idaho Code §42-608(1)). Based on the code, the treasurer's appointment is from one annual meeting to the next, generally speaking.

Thank you for serving the State of Idaho and your community. Feel free to contact this office with any questions or concerns.

Sincerely,

A handwritten signature in black ink, appearing to be 'Rachel Neely', with a long horizontal line extending to the right.

Rachel Neely
Administrative Assistant

SCANNED
MAY 13 2017

WATERMASTER REQUIREMENT SHEET

WATER DISTRICT: G7A

2017

DATE/TIME OF 2018 ANNUAL MEETING: 2/6/18 @ 1pm

PLACE OF MEETING: Indian Valley Fire Hall - Post Office

WATERMASTER: <u>Clifford</u>
ADDRESS:
PHONE:
OTHER:
SECRETARY/TREASURER: <u>Jeff & Angela Glemser</u>
ADDRESS:
PHONE:
OTHER:

ASSISTANT WATERMASTER:
ADDRESS:
PHONE:
OTHER:
CHAIRMAN:
ADDRESS:
PHONE:
OTHER:

SENT

- ☒ CERTIFICATE OF APPOINTMENT
- ☒ WATERMASTER
- ☒ ASSISTANT WATERMASTER
- ☒ SECRETARY/TREASURER
- ☐ DAILY RECORD BOOKS & INSTRUCTIONS

RECEIVED

- ☒ ANNUAL MEETING MINUTES
- ☐ ADOPTED BUDGET
- ☒ OATH(S)
 - ☒ WATERMASTER
 - ☐ ASSISTANT WATERMASTER
 - ☒ SECRETARY/TREASURER
- ☐ WATERMASTER REPORT
- ☐ DAILY RECORD BOOKS

BEFORE THE DEPARTMENT OF WATER RESOURCES
OF THE STATE OF IDAHO

RECEIVED

MAR 15 2017

DEPARTMENT OF
WATER RESOURCES

RECEIVED

MAR 16 2017

WATER RESOURCES
WESTERN REGION

State of Idaho)
County of Washington) ss

Official Oath

I do solemnly swear or affirm that I will support the Constitution of the United States, the Constitution and laws of the State of Idaho, specifically including the provisions of Section 42-605 and 42-607, Idaho Code, and that I will faithfully discharge all the duties of the office of Watermaster of District 67-A according to the best of my ability. So help me God.

Clifford Crowley
Watermaster

SUBSCRIBED AND SWORN TO before me this 14th day of March, 2017.



Jamie Hastie
Notary Public
Residing At Cambridge, ID
Commission Expires 10-17-20

SCANNED

MAR 20 2017

RECEIVED

FEB 24 2017

DEPARTMENT OF
WATER RESOURCES

BEFORE THE DEPARTMENT OF WATER RESOURCES
OF THE STATE OF IDAHO

State of Idaho)
County of _____) ss

Official Oath

RECEIVED

FEB 27 2017


WATER RESOURCES
WESTERN REGION

I do solemnly swear or affirm that I will support the Constitution of the United States, and the Constitution and laws of the State of Idaho, specifically including the provisions of Sec. 42-619, Idaho Code, and that I will faithfully discharge all the duties of the office of treasurer of District 67A for the calendar year of 2017 according to the best of my ability. So help me God.

Angela Glemser
Treasurer

SUBSCRIBED AND SWORN TO before me this 22nd day of February 2017

Seal



Heidi M. Ruiz
Notary Public

Residing at Wenatchee Rd 83472

Commission Expires August 8, 2020

SCANNED

MAR 20 2017

67A – WATER DISTRICT

ANNUAL MEETING

02072016 @ 1300 HOURS

(Audibly Recorded)

RECEIVED

FEB 09 2017

WATER RESOURCES
WESTERN REGION

16 Attendees:

Darren Coriell	Dean Dunham	Jeff Dunham
James Buchanan	Dale McKee	Russel Mink
Dave Veselka	Arthur Hintz	Ralph Yantis
Scotti Yantis	Victor Ward	Mike Huey
Jerry Eggebeen	Samantha Alley	C Ray Turnbull
Jeff Glemser		

Representatives from the Idaho Department of Water Resources were not present due to the slippery road conditions.

- Meeting was called to order by Dave Veselka and opened for nominations for Chairman.
 - o Jim Buchanan, Royce Schwenkfelder, Dave Veselka, and Victor Ward were all nominated, but they declined.
 - o Ray Turnbull was nominated and approved unanimously by voice vote.
- Old Business:
 - o Prior to reading the 2016 minutes, 8 copies of the minutes were handed out to the attendees with a front page synopsis of the minutes, prepared by Jeff Glemser.
 - o 8 copies of the Treasurer's report were also handed out the attendees.
 - o As the copies were being reviewed, the minute's synopsis was read by Jeff Glemser. The minutes were approved.
- Treasurer's Report:
 - o Angela Glemser prepared the treasurer's report and was submitted to US Bank for the annual audit. It was approved by US Bank on February 6, 2017.
 - o The treasure's report was read by Jeff Glemser, and it was approved.
- Credentials committee:
 - o Motion was made to have the same members as 2016, and approved.
 - o Russell Wilkerson, Jim Buchanan, Sharon Tharp.

SCANNED

MAR 20 2017

- Advisory Committee:
 - o Motion was made to have the same members as 2016, and approved.
 - o Gordon Wilkerson, Ralph Yantis, Russell Mink, Royce Schwenkfelder
- Watermaster and salary:
 - o The attendees agreed that Clifford Crosley did a good job for 2016.
 - o Motion was made to hire him for 2017 and to increase his salary to \$16,000 plus expenses, and approved.
 - o Motion was made that 67A Water District and Little Weiser Irrigation District would split the watermaster's salary and expenses 50/50 for 2017; thus 67A would pay \$8,000 plus 50% of the expenses, and approved.
- Snow Pack Report:
 - o Royce Schwenkfelder presented that based on government snow pack sites the Owyhee and Crane Creek were at 200% over normal.
 - o Others commented that Brundidge and Tamarac that feed the Little Weiser River were under percent for a normal year.
 - o Royce pressed to establish a snow pack marker site and hire someone with a snowmobile to monitor and record the site. This would record a history of snow pack from year to year and give guidance when to fill the reservoir. He further supplied a copy for the 67A records of a cost sharing application for the state.
 - o It was questioned that since the Little Weiser Irrigation District is also gaining from this information, LWID should share the cost of the site.
 - o Royce agreed that he would continue on with this project to completion with the assistance of the Advisory Committee.
 - o A motion was made to allocate \$500 in the budget for the snow pack project, and approved.
- Water Assessment Spread Sheet:
 - o Jeff Glemser had developed an assessment list of water rights for 67A Water District. It was a two year project of reviewing and vetting IDWR records, billing records, title records, address records, and calling several people for advisement and verification. It was further reviewed for correction by representatives of the IDWR.
 - o Two copies of the assessment spread sheet were handed out for the attendees to review along with explanations. They were asked to make sure the list was correct, to best of their knowledge, and to add any further corrections.
 - o Also a list of water rights user's names and addresses was handed out for review and corrections.
 - o Royce Schwenkfelder questioned others as he was under the belief that 67A assessments were by the acre and not the cfs. One other person agreed with him. Jeff Glemser advised that nowhere in the 67A records back to 1986 was there any note of being assessed by the acre. He further advised that according to IDWR, water districts are assessed by cfs and reservoirs are assessed by acres.

- Royce Schwenkfelder questioned if flood rights and late priority dates on water rights were being assessed. Jeff Glemser advised, per IDWR, that flood rights, springs, and streams that end at a pond the water does not add to a tributary and is not controlled by the watermaster; therefore those water rights are not assessed. As Royce pressed the issues, he and others were advised to access the IDWR website to answer their questions and search their water rights for information. They could also contact an IDWR representative.
- Jeff Glemser advised the attendees about the over payment by some water users over the years due to inaccurate records, approximate \$423/year. He advised that Nick Miller of IDWR asked several sources for clarity if the monies needed to be paid back and how far back. No clear answer was ever given. Jeff Glemser searched the Idaho laws and could only find a similar reference to Idaho Title 63-810 – Erroneous Levy – Corrective Action. The conclusion of Jeff Glemser and Nick Miller, it was as much as the water user's responsibility and water district's responsibility to ensure that the assessment records are correct. It could be decided that the monies paid back could go back five years; however that is ultimately the decision of the attendees of the 67A meeting.
- A motion was made based on the burden is equally on the water user to ensure the assessment is correct that no monies would be paid back unless a legal action was taken by the water user who had over paid, and unanimously approved.
- 2017 Assessments of Water Rights:
 - Jeff Glemser advised that 2016 zero water rights were assessed, but that \$7600 assessment money came into the account. This was due to the delay of billing the water users and then the delay of collecting the assessments. Once an assessment is decided it will be collected two years later.
 - As previously mentioned in the 2016 meeting minutes read in this meeting, Jeff Glemser reiterated that Nick Miller of IDWR was surprised that such an excess of funds were being held in the 67A bank account (\$41,854.19). He advised that the money need to be spent. Therefore, if a conscience effort to spend down the money by paying annual expenses and the watermaster, the state should not have a problem with it.
 - Royce Schwenkfelder questioned and claimed that 67A was 'a quasi-government' and 'we could assess water users ourselves; therefore we wouldn't have to abide by state law and we could hold the surplus funds.' Jeff Glemser advised against that as it would be an accounting problem of billing people and then trying to collect on those bills with legal issues; whereas each county takes care of that for 67A for a fee of \$32.00 annually. Others agreed to continue to have the counties assess the water rights.
 - Jeff Glemser advised again, 'the state says you cannot bring in money you are not going to spend in the same year and you cannot hold such a large savings.'
 - Ray Turnbull commented that 'we could prove we are making a conscience effort if we spend more than we bring in.'

- Royce Schwenkfelder made the motion to assess \$19.00/cfs for 2017, stating, "We want to bring in half of what we spend." Dale McKee agreed and seconded the motion, and it was approved by voice vote. The assessment will bring in approximately \$5369.86 in 2018 (total cfs 282.624 x \$19.00).
- Little Weiser River Lower Weir Proposal:
 - Jeff Dunham proposed for an electronic weir to be placed in the Little Weiser River between the upper and lower areas of the water district. USGS has a remote Doppler flow meter that can be placed in the river instead of a permanent weir. The weir would keep continuous records of water flow; and can be access wirelessly by cell phone or laptop computer. IDWR can assist in the paper work and installation. The cost would be \$4000 for installation and \$667 per month for maintenance (\$2000/season). A total of \$6000/year.
 - Ron Jaeger asked what will be done with the information. Jeff Dunham and Jim Buchanan advised that it would be a great benefit for the watermaster in controlling the water flow to ensure the lower district is getting the water they are allotted. Conversation broken into how 67 Water District has gone to electronic monitoring which is making the water delivery system more efficient. Ron 'worried that "they" would see more flow than accounted for and it won't account for ditch lose, thus causing him to have less water as he irrigates from the end of the water district.' Conversation broke into how weir would make it more efficient to adjust the water flows accordingly and to adjust of ditch lose.
 - Royce Schwenkfelder agreed and commented that there needs to be a weir put there and at the top of the outlet canal below the reservoir. Jeff Glemser commented that 67A could pay for the lower weir and LWID could pay for the weir at the bottom of the reservoir. He further added this would be a good tool for the watermaster to adjust water flows in half the time to ensure everyone gets their water. Royce agreed and advised that 'it would take the conjecture and finger pointing out of it.' Royce then added that the lower weir would drain the reservoir quicker. Ron Jaeger and Isaac Ward agreed. It was further commented that the weir shouldn't make any difference than previous years.
 - Motion was made to put a committee together to develop a plan to put all weirs in for the water/irrigation districts at the same time. Jeff Dunham, Jim Buchanan, Royce Schwenkfelder, and Ron Jaeger volunteered, and approved.
- Coats Weir Repair:
 - The watermaster had previously commented the water was pushing to one side of the weir due to a curve in the river. It was suggested to add rock to straighten out the river to even the flow across the weir. Jeff Dunham and Ray Turnbull volunteered to resolve the problem with the watermaster's advisement. As approved in 2016, \$1000 will be held annually for any repairs for the Coates weir.
 - A motion was made for the repair, and approved.
- Secretary/Treasurer:
 - Jeff and Angela Glemser were nominated and approved for the Secretary/Treasurer.

- Jim Buchanan made a motion for the salary to be \$600, and approved.
- Budget for 2017:
 - The forecasted expenses were quickly calculated and agreed to as being approximated \$11,000 to \$12,000 for the year, and approved.
- | | |
|----------------------------|-----------------------------------|
| Watermaster salary | \$ 8,000 |
| Watermaster Expenses | \$ 1,000 |
| Secretary/Treasurer Salary | \$ 1,000 (approved for 2016 work) |
| Coat's Weir | \$ 1,000 |
| Snow Pack Project | \$ 500 |
| Legal Notices/Advertising | \$ 250 |
| Fees/Incidentals | <u>\$ 150</u> |
| Total: | \$11,900 |
- 2017 Water Rights Assessments:
 - \$19/cfs
 - X 282.624 total cfs
 - \$5369.86 approx. income
- 2018 Meeting Date and Time:
 - In accordance to state law and not to interfere with 67 Water District's meeting:
Tuesday, February 6, 2018 @ 1300 Hours.
 - Motion made and approved.
- Meeting was adjourned at approximately 1420 hours (meeting duration 1 hour 15 minutes).

SCANNED

MAR 20 2017

Miller, Nick

From: Jeff <resmelg@msn.com>
Sent: Thursday, February 09, 2017 9:42 PM
To: Miller, Nick
Subject: 67A Documents
Attachments: 67A meeting minutes 2017.docx; 67A WATER DISTRICT treasurer report 2016.docx

Good Morning Nick,

Attached is the 67A meeting minutes and the Treasurer's report. On the last page of the meeting minutes you will find the adopted budget and the assessment for the year. I will mail you the Treasure's Oath once my wife and I get it notarized. I sent Clifford Crosley the Watermaster's Oath to have signed and notarized. I did not receive a watermaster's report from Clifford last year to forward to you. I assume that is something you will have to take up with him.

Let me know if there is anything else you need from me. Thank you again for helping me with the assessment list.

Jeff Glemser
Secretary for 67A
208-256-4498

67A WATER DISTRICT
2016 TREASURES'S REPORT

Statement of Revenue Ending December 31, 2016

Revenue: \$38.00 / cfs

Assessments Received:	Washington County	\$2322.66
	Adams County	\$5278.01
	Bank Acct. Interest	<u>\$2.29</u>
	Total	\$7602.96

RECEIVED

FEB 09 2017

WATER RESOURCES
WESTERN REGION

Expenses:	Watermaster Salary	\$6000.00
	Expenses (mileage)	<u>\$798.50</u>
	Total	\$6798.56

Secretary/Treasurer 2015 Salary	\$500.00
Meeting Room Rental	\$20.00
Advertising/Legal Notices	\$245.36
Washington County Administration Fee	\$32.00
Bank Fee (Us Bank excess withdrawal)	<u>\$30.00</u>
Total	\$7625.92

Checking Account Balances:	\$41,877.15 (Jan. 1, 2016)
	\$41,854.19 (Dec. 31, 2016)

Net Change: \$22.96

SCANNED

MAR 20 2017

September 10, 2016

RECEIVED

SEP 14 2016

WATER RESOURCES
WESTERN REGION

pg 1 w/ 6 attachments
pg 2 w/ 1 attachment

Mr. Patrick Kelly:

Re: Clarification of 5 claims. Reeder. Johnson. Crosby.

Thank you for your efforts, patience, and prompt response as I attempt to learn this.

1975 #67-14058 Reeder. Richardson Ditch.
1985 Reeder sold 1/2 property to Fenelon. retained 4 acre W.R.
1995 Reeder split W.R. retained 1 acre and
#67-14058B - transferred 3 acres to Johnson
2003 Reeder transferred retained 1 acre to Crosby (14058A
and per intent to retain stockwater on Reeder's;
#67-14420 was filed as then instructed.

* Please see Exhibit 2, #14: 'Remarks'

These are 3 current Richardson Ditch Claims.

There are also 2 current Claims on Springs.
1 for Reeder, southern portion of Reeder property.
1 for Johnson, middle portion of Johnson property

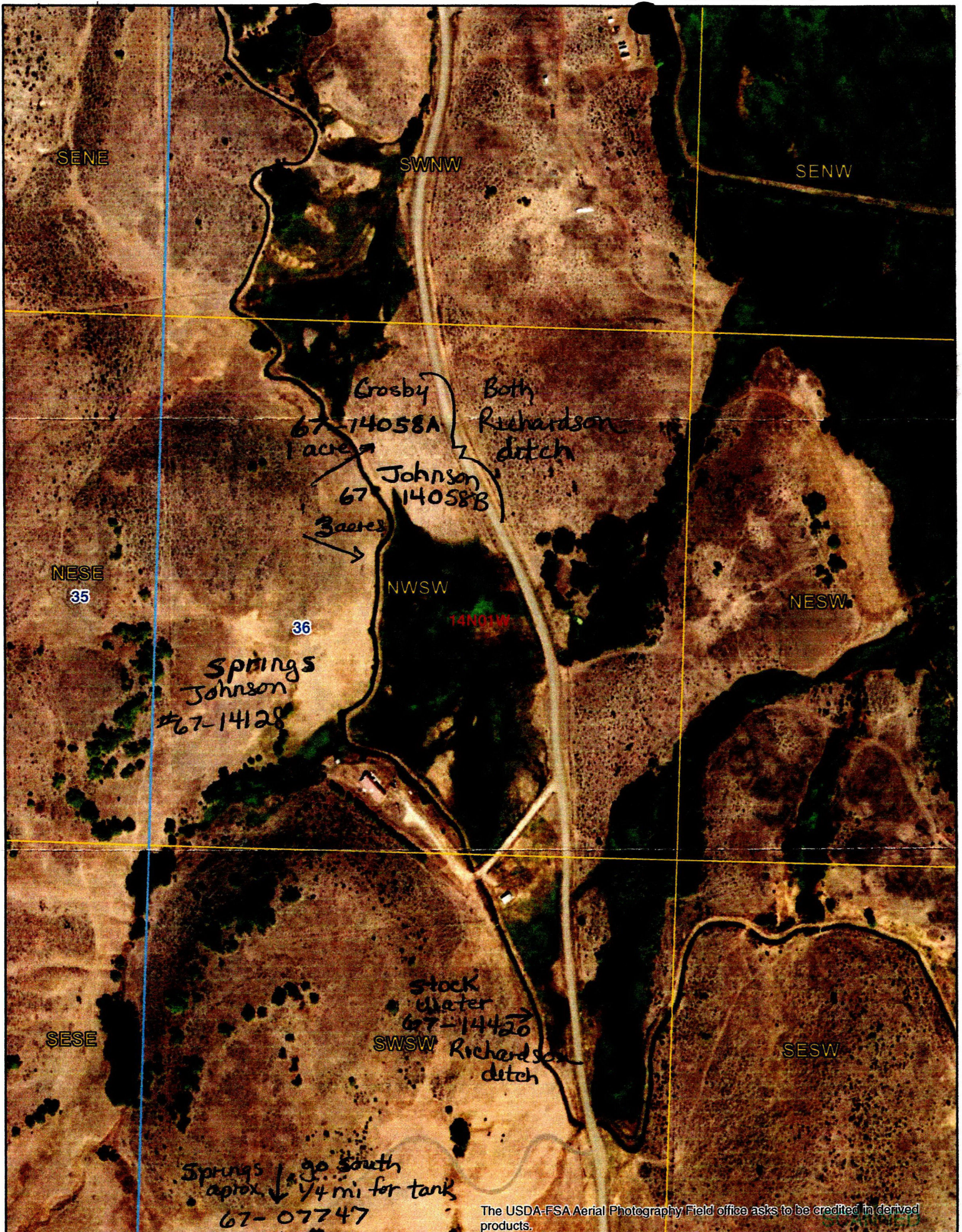
* Please see Exhibit 1 where all claims are indicated
on a map as closely as possible for me to do.

Springs: #67-07747 Reeder. This was first filed on 1985
1985 when Reeder put new homesite on retained
property after selling approx 1/2 of total to Fenelon.
This has been used 365 days/YR ever since, and
present currently. Exhibit 3 and Exhibit 4

1992 #67-14128 Johnson. These springs had ALWAYS
been used for irrigation, and the reason Burger
(Property owner before Reeder) was granted rights
to continue to irrigate with them after they
went in-and needed taken back out of the
ditch, - as a condition of the ditch being
allowed to initially be built through property.
1992- Changed to add use for homesite needs/animals.

SCANNED

MAR 20 2017



IN THE DISTRICT COURT OF THE FIFTH JUDICIAL DISTRICT OF THE STATE OF IDAHO,
IN AND FOR THE COUNTY OF TWIN FALLS

IN RE THE GENERAL ADJUDICATION
OF RIGHTS TO THE USE OF WATER FROM
THE SNAKE RIVER BASIN WATER SYSTEM

CIVIL CASE NUMBER: 39576

Ident. Number 67-14420
Date Received: 3/17/1995
Receipt No:
Received By:

NOTICE OF CLAIM TO A WATER RIGHT
ACQUIRED UNDER STATE LAW

1. Name of Claimant(s)

WILLIAM A REEDER
PO BOX 44
INDIAN VALLEY ID USA 83632

Phone: (208)256-4335

RUTH E REEDER
PO BOX 44
INDIAN VALLEY ID USA 83632

Phone: (208)256-4335

2. Date of Priority: 06/01/1937

3. Source: LITTLE WEISER RIVER Trib. to: WEISER RIVER

4. Point of Diversion:

Township	Range	Section	1/4 of 1/4 of 1/4 Lot	County	Type
13N	01W	1	NE SE	ADAMS	

5. Description of diverting works:

CARRIEL-ANDERSON-LINDSAY DITCH, HEADGATE, PIPE

6. Water is used for the following purposes:

Purpose	From	To	C.F.S.	(or) A.F.A
STOCKWATER	01/01	12/31	0.03	

7. Total Quantity Appropriated is:
0.03 C.F.S.

8. Total consumptive use:

9. Non-irrigation uses:

10. Place of use:

Township	Range	Section	1/4 of 1/4	Lot	Use	Acres
14N	01W	36	NW	SW	STOCKWATER	

11. Place of use in counties: ADAMS

12. Do you own the property listed above as place of use? Yes

13. Other Water Rights Used:

14. Remarks:

This claim is the result of a split due to change in ownership for a portion of 67-14058A. DH 6/17/2003

15. Basis of Claim: Beneficial Use

CLAIM TO A WATER RIGHT

Exhibit 3

Under the provisions of Section 42-243, Idaho Code, any person using or claiming rights to the public waters of Idaho established by diversion and application to a beneficial use must file a claim with the Department of Water Resources on or before June 30, 1983. Exempted from this filing are single family domestic uses as defined in Section 42-230(d), Idaho Code. Also exempted are rights represented by a permit, license, decree, adjudicated right, or a previously filed claim.

The filing of this claim does not confirm the water right claimed but failure to file may result in forfeiture of a water right.

Notice is hereby given that William A. Reeder (Name of Claimant)

Box 44 Indian Valley Id. (Mailing Address) 83632 (Zip Code) Telephone No. 256-4335

claims a right to the diversion and beneficial use of the surface or ground water. The extent and nature of said claim is as follows:

(1) Date of priority: (When was the water first applied to a beneficial use) Stock Water 1953
Domestic Use 1985

A claim is not acceptable on a ground water source with a priority later than March 25, 1963 or on a surface water source with a priority later than May 20, 1971. An exception is that a claim may be filed on single family domestic use from a ground water source.

(2) Describe the source of water: (Name of stream, lake, spring, etc., or ground water)
Spring tributary to

(3) Describe the purpose for which the water has been used and the time during the year when you have used the right claimed:

	(cfs, af)	(Domestic, Irrigation, Stock, Etc.)	(Mo., Day)	(Both dates inclusive)	(Mo., Day)
Quantity	<u>0.04 CFS</u>	Use <u>Domestic</u>	Period of Use From	<u>Jan 1</u>	To <u>Dec 31</u>
Quantity	<u>0.1100 CFS</u>	Use <u>Stock</u>	Period of Use From	<u>Apr 15</u>	To <u>Nov 15</u>
Quantity		Use	Period of Use From		To
Quantity		Use	Period of Use From		To
Quantity		Use	Period of Use From		To

(4) 0.051 CFS TOTAL QUANTITY USED.
(cfs, af)

(5) A) Point of diversion: (Location of point where water is diverted from its source).
LOT 4 1/4 Sec. 1 Twp. 13N Rge. 1W B.M., County of Adams
Additional points of diversion:

B) Describe means of diversion of water: (Pump and pipeline, well, diversion dam, reservoir, length of ditch and field, etc.). Give sizes and capacities: be as specific as possible. Describe any changes in the system and give the date of the change.
600 ft pipeline pump

(6) A) Describe location of use by listing number of irrigated acres within each 40-acre tract in appropriate box. If use is not for irrigation, place an "X" in appropriate box to show location.

T	R	SEC.	NE½				NW½				SW½				SE½				TOTAL
			NE½	NW½	SW½	SE½	NE½	NW½	SW½	SE½	NE½	NW½	SW½	SE½	NE½	NW½	SW½	SE½	
19N	R1W	36											X					1 acre	


No. of acres

B) If water is used for other than irrigation, fully describe that use, being as specific as possible:
Water has been used for Stock since 1953 or earlier
from 25 to 75 head

SCANNED
MAR 20 2017

158 R1W Sec 1

Sec 36 T14N R1W



Scale: 2 inches equal 1 mile.

Map should show the location of the point of diversion and the place of use of the water by 40-acre subdivisions, section, township and range of the public land survey system.

State of Idaho)

) ss.

County of FAYETTE)

Be it known that the undersigned, being duly sworn, deposes and says that he, she, they subscribed the foregoing claim to a water right, together with all attached information, and that the matters and facts therein are true to the best of the affiant's knowledge.

William A. Rader
(Claimant)

Sworn to before me this 24 day of MAY, 1988.

Gene Hays
Notary Public
Residing at Fayette, Idaho

My commission expires 8-1-91

State of Idaho
Department of Water Resources

WATER RIGHT LICENSE

WATER RIGHT NO. 67-07747

Priority: July 18, 1988

Maximum Diversion Rate:

0.05 CFS

Maximum Diversion Volume:

4.5 AF

This is to certify, that WILLIAM A REEDER

PO BOX 44

INDIAN VALLEY ID 83632-004

has complied with the terms and conditions of the permit, issued pursuant to Application for Permit dated July 18, 1988; and has submitted Proof of Beneficial Use on October 17, 1988. An examination indicates that the works have a diversion capacity of .050 cfs of water from:

SPRING

tributary to LITTLE WEISER RIVER

source, and a water right has been established as follows:

<u>BENEFICIAL USE</u>	<u>PERIOD OF USE</u>	<u>RATE OF DIVERSION</u>	<u>ANNUAL VOLUME</u>
IRRIGATION	03/15 to 11/15	0.02 CFS	3.2 AF
STOCKWATER	04/15 to 11/15	0.01 CFS	0.7 AF
DOMESTIC	01/01 to 12/31	0.02 CFS	0.6 AF
	Totals	0.05 CFS	4.5 AF

LOCATION OF POINT(S) OF DIVERSION:

NWNWNW , Sec. 1, Township 13N, Range 01W
ADAMS County

PLACE OF USE: IRRIGATION

<u>TWN RGE SEC</u>	<u>ACRES</u>	<u>ACRES</u>	<u>ACRES</u>	<u>TOTAL</u>
14N 01W 36	SWSW 0.7			0.7

Total number of acres irrigated: 0.7

PLACE OF USE: STOCKWATER

<u>TWN RGE SEC</u>	
14N 01W 1	NWNW

PLACE OF USE: DOMESTIC

<u>TWN RGE SEC</u>	
14N 01W 36	SWSW

CONDITIONS/REMARKS:

1. The maximum diversion volume is defined as the maximum allowable volume of water that may be diverted annually from the source under this right. The use of water confirmed by this right is limited to the amount which can actually be beneficially used. The maximum diversion volume may be adjusted to more accurately describe the beneficial use or to implement accepted standards of diversion and use efficiency.
2. This water right is appurtenant to the described place of use.
3. This right is subject to all prior water rights and may be forfeited by five years of non-use.

State of Idaho
Department of Water Resources

WATER RIGHT LICENSE

WATER RIGHT NO. 67-07747

CONDITIONS/REMARKS:

4. Modifications to or variance from this license must be made within the limits of Section 42-222, Idaho Code, or the applicable Idaho law.
5. A lockable device subject to the approval of the Department shall be maintained on the diverting works in a manner that will provide the watermaster suitable control of the diversion.
6. Use of water under this water right will be regulated by the watermaster of State Water District No. 67A.
7. This right when combined with all other rights shall provide no more than .03 cfs per acre nor more than 4.5 afa per acre for the lands above.
8. No water shall be diverted under this water right for irrigation purposes after June 15 of each year without prior approval of the watermaster.
9. Domestic use is for 1 home.
10. Stockwater is for 50 range cattle.

This license is issued pursuant to the provisions of Section 42-219, Idaho Code. Witness the seal and signature of the Director, affixed at Boise, this 9TH day of APRIL, 1974.

Acting for  R. Keith Higginson, Director

**IN RE THE GENERAL ADJUDICATION
OF RIGHTS TO THE USE OF WATER FROM
THE SNAKE RIVER BASIN WATER SYSTEM**

Identification No. A67-14128
Date Received 1-17-77
Receipt Number 153-476

Filing Fee \$25

1. Name of Claimant (s) MR. LYNN JOHNSON Phone (508) 236-4083
Mailing Address PO. BOX 51 JUDSON VALLEY, VT. Zip 54652

2. Date of Priority (Only one per claim) June 1 1957 Month/Day/Year

3. Source of water supply (Check one) () Groundwater or Other (X) (a) Spring
Name or kind of source

which is tributary to (b) San Joaquin River, Fresno County, California

4. Location of point of diversion is: Township 14 N Range 1 W
Section 36, 5 1/2 1/4 of 10 1/4 of 2 1/4, Govt. Lot , BM.,
County of

Additional points of diversion if any: 612 20 +

5. Description of existing diversion works (Ditches, Wells, Pumps, Pipelines, Headgate Etc.), including the dates of any changes or enlargements in use, the dimensions of the diversion works as constructed and as enlarged and the depth of each well.

6. Water is claimed for the following: (limited to Domestic and/or Stockwater only. See Instructions.)

	Month/Day	Month/Day	(cfs)
For <u>domestic</u> purposes from <u>1-1</u> to <u>12-31</u> amount <u>2</u>			
	(Both dates are inclusive)		
For <u>stockwater</u> purposes from <u>1-1</u> to <u>12-31</u> amount <u>8</u>			

7. Total quantity claimed _____ (cfs)

8. Total consumptive use claimed is *de minimus*

9. Non-irrigation uses. Describe fully. (Domestic: give number of households served if single ownership; Stockwater: Type and Number of livestock)

SCANNED

MAR 20 2017

10. Place of use is: Township: 14 N Range 1 W

Section 12, 1/4 of 100 1/4, Govt. Lot _____, B.M.,

County of Blaine for (Circle One) Domestic Stock Domestic and Stock

Additional places of use, if any 202 204

11. In which county (ies) are lands listed above as place of use located? Blaine

12. Do you own the property listed above as place of use? Yes X No _____

If your answer is No, describe in Remarks below the authority you have to claim this water right.

13. Describe any other water rights used at the same place and for the same purposes as described above.

A67-14058 B and a well

14. Remarks: _____

15. Basis of Claim (Circle One) Beneficial Use Posted Notice License Permit Decree

Court _____ Decree Date _____ Plaintiff vs Defendant _____

If applicable provide IDWR Water Right Number _____

16. Signature (s)

(a.) By signing below, I/We acknowledge that I/We have received, read and understood the form entitled "How you will receive notice in the Snake River Basin Adjudication". (b.) I/We do _____ do not X wish to receive and pay a small annual fee for monthly copies of the docket sheet.

Number of Attachments 0

For Individuals: I do solemnly swear or affirm that the statements contained in the foregoing document are true and correct.

Signature of Claimant (s) [Signature] Date 2-1-16

Date _____

For Organizations: I do solemnly swear or affirm that I am _____

of _____, that I have signed the foregoing

document in the space below as _____ of _____


and that the statements contained in the foregoing document are true and correct.

Signature of Authorized Agent _____ Date _____

Title and Organization _____

State of Idaho/or _____)
County of Blaine) SS.

Subscribed and sworn (or affirmed) before me this 10th day of February 19 16



Notary Public Cyndi Punham

Residing at Indian Valley, ID

My Commission Expires 4-30-2018

Last Name _____ Ident No. _____

Copies: White-State, Yellow-Claimant

SCANNED

MAR 20 2017

11/21/2006

IDAHO DEPARTMENT OF WATER RESOURCES
PRELIMINARY RECOMMENDATION OF WATER RIGHTS ACQUIRED UNDER STATE LAW

RIGHT NUMBER: 67-14128

NAME AND ADDRESS: M LYNN JOHNSON
PO BOX 51
INDIAN VALLEY ID 83632

SOURCE: SPRINGS

TRIBUTARY: WEISER RIVER

QUANTITY: 0.060 CFS

The quantity of water under this right shall not exceed 13,000 gallons per day.

PRIORITY DATE: 06/01/1937

POINT OF DIVERSION:
T14N R01W S36 NWSW Within ADAMS CountyPURPOSE AND
PERIOD OF USE:

<u>PURPOSE OF USE</u>	<u>PERIOD OF USE</u>	<u>QUANTITY</u>
DOMESTIC	01/01 12/31	0.040 CFS
STOCKWATER	01/01 12/31	0.020 CFS
Domestic use is for 1 home.		

PLACE OF USE: STOCKWATER in ADAMS County
T14N R01W S36 NWSW
DOMESTIC in ADAMS County
T14N R01W S36 NWSW

OTHER PROVISIONS NECESSARY FOR DEFINITION OR ADMINISTRATION OF THIS WATER RIGHT:

This partial decree is subject to such general provisions necessary for the definition of the rights or for the efficient administration of the water rights as may be ultimately determined by the Court at a point in time no later than the entry of a final unified decree. Section 42-1412(6), Idaho Code.

The quantity of water decreed for this water right is not a determination of historical beneficial use.

EXPLANATORY MATERIAL: BASIS OF CLAIM - Beneficial Use

Stockwater use is for 50 range cattle, horses and mules.

Parcel Nos. RP14N01W365510A and RP14N01W365760A.

SCANNED
MAR 20 2017


In regards to your 09/07/16 letter,
 last paragraph: (Copy attached for your convenience)
 2003 #67-14420 is a Reeder. Stockwater.
 Richardson Ditch Claim on Reeder
 property
 #67-14058A is a Crosby. Irrigation
 and stockwater claim on Crosby Property
 #67-14128 is a Johnson claim to
 change from only irrigating with springs,
 to also include using them for home,
 yard, barnyard & critters. 1992 change.
 Exhibit 5, #3 indicates continual
 irrigation use - priority date 1937.
 Exhibit 5, #5 indicates 1992 changes.

In regards to your letter, 2nd paragraph;
 I need to research POD.

I wholeheartedly believed the incorrect
 POD was as indicated on 2005 map I sent,
 and that the true POD was as indicated
 on the new map you sent & I drew in.
 This also is my father's belief.

However - we still called the
 Richardson Ditch the Cornell-Anderson-
 Lindsay ditch, so what do we know?
 Maybe the POD changed with the name
 and modifications at the time, when
 Reservoir - C. Ben Ross went in & changed
 everything? Don't really know yet.

I will diligently ^{sp?} research this.

Sincerely M Lynn Johnson


~~Exhibit~~

IN THE DISTRICT COURT OF THE FIFTH JUDICIAL DISTRICT OF THE
STATE OF IDAHO, IN AND FOR THE COUNTY OF TWIN FALLS

IN RE THE GENERAL ADJUDICATION
OF RIGHTS TO THE USE OF WATER FROM
THE SNAKE RIVER BASIN WATER SYSTEM

CIVIL CASE NUMBER: 39576

Identification No. _____
Date Received _____
Receipt Number _____

C O P Y N O T I C E O F C L A I M C O P Y
FOR YOUR FILES TO A FOR YOUR FILE
DO NOT RETURN WATER RIGHT DO NOT RETURN
ACQUIRED UNDER STATE LAW
For Domestic and/or Stockwater Purposes
Where Daily Use is less than 13,000 gallons per day.

Filing Fee \$25

Please type or print clearly

1. Name of Claimant (s) _____ Phone () _____

Mailing Address _____ Zip _____

2. Date of Priority (Only one per claim) _____ Month/Day/Year

3. Source of water supply (Check one) (☐) Groundwater or Other (☐) (a) _____
Name or kind of source

which is tributary to (b) _____

4. Location of point of diversion is: Township _____ Range _____

Section _____, _____ 1/4 of _____ 1/4 of _____ 1/4, Govt. Lot _____, B.M.,

County of _____

Additional points of diversion if any: _____

5. Description of existing diversion works (Ditches, Wells, Pumps, Pipelines, Headgate Etc.), including the dates of any changes or enlargements in use, the dimensions of the diversion works as constructed and as enlarged and the depth of each well. _____

6. Water is claimed for the following: (limited to Domestic and/or Stockwater only. See Instructions.)

For _____ purposes from _____ Month/Day _____ Month/Day _____ amount _____ (cfs)

For _____ purposes from _____ (Both dates are inclusive) _____ to _____ amount _____

7. Total quantity claimed _____ (cfs)

8. Total consumptive use claimed is de minimus

9. Non-irrigation uses. Describe fully. (Domestic: give number of households served if single ownership; Stockwater: Type and Number of livestock) _____



State of Idaho

DEPARTMENT OF WATER RESOURCES

Western Region • 2735 Airport Way • Boise, Idaho 83705-5082

Phone: (208) 334-2190 • Fax: (208) 334-2348 • Website: www.idwr.idaho.gov

C.L. "BUTCH" OTTER
Governor

GARY SPACKMAN
Director

September 7, 2016

LYNN JOHNSON
2281 LITTLE WEISER RIVER RD
INDIAN VALLEY ID 83632

RE: Information collected for water rights.

Dear Ms. Johnson,

I have reviewed the information regarding the water use associated with 67-14058A and 67-14058B on your land. Water right records show that 67-14058 was for 4.0 acres of irrigation and split into 67-15048A and 67-15048B. Ownership of these rights are in the name of Crosby and Johnson respectively. 67-15048A authorizes the irrigation of 1.0 acre and 67-15048B authorizes the irrigation of 3.0 acres.

2nd ✕ In regards to the POD correction on Richardson Ditch, you must complete the transfer application form to identify a diversion from the NESW ¼¼. For your convenience, I have partially completed the application and attached it with this letter. Please complete the form and submit the form with all required information and a \$200 fee to my office.

The grievance that you have expressed is heard. You as a property owner have rights as you have suggested in the letters. Unfortunately, it is the responsibilities of the property owner to make sure those rights are enforced. This is completed through a legal action handled in the court of law. If you feel your rights have been violated, I strongly suggest that you document such actions against you and seek legal counsel.

Last ✕ Regarding the Reeder and spring rights, 67-14420 was a claim that was recommended to be combined with 67-14058A and was not decreed independently. 67-14128 is an active stockwater and domestic use from a spring source. This right does not identify irrigation use, so a transfer would have to be completed to change the nature of use. This form can be found on our web page or can be mailed to you at your request.

Please do not hesitate to contact me with any of the information provided above at 208-334-2190.

Respectfully,

Patrick Kelly
Water Resource Agent, Sr.

SCANNED

MAR 20 2017