



State of Idaho

Department of Water Resources

322 East Front St, PO Box 83720, Boise, ID 83720-0098 • 208-287-4800 • www.idwr.idaho.gov

SCANNED
MAY 15 2017

Certificate of Appointment

This is to certify that I have appointed Connie Brandau as **Watermaster** of **Water District** 57R, from this day until the 2018 annual meeting or until his/her successor is appointed and qualified under the provisions of Idaho Code Section 42-605, at such rate of compensation as established by applicable law.



This certificate has been issued and the seal of the Director fixed at Boise, Idaho, this day, May 15th, 2017.

Gary Spackman
IDWR Director



State of Idaho
DEPARTMENT OF WATER RESOURCES

Western Region • 2735 Airport Way • Boise, Idaho 83705-5082
Phone: (208) 334-2190 • Fax: (208) 334-2348 • Website: www.idwr.idaho.gov

C.L. "BUTCH" OTTER
Governor

GARY SPACKMAN
Director

May 15, 2017

CONNIE M. BRANDAU
9902 WILSON CEMETERY LN
WILSON ID 83641

Dear Ms. Brandau,

Enclosed is your certificate of appointment as watermaster of Water District 57R Reynolds Creek. Per Idaho Code Section 42-608(1), the watermaster's term of service "*...is throughout the year, extending until the annual meeting for the ensuing year, or until a successor is appointed.*" Based on the code, the watermaster's appointment is from one annual meeting to the next, generally speaking.

Thank you for serving the State of Idaho and your community. Feel free to contact this office with any questions or concerns.

Sincerely,

A handwritten signature in black ink, appearing to read 'Rachel Neely', with a long horizontal line extending to the right.

Rachel Neely
Administrative Assistant

SCANNED

MAY 15 2017



State of Idaho
Department of Water Resources

322 East Front St, PO Box 83720, Boise, ID 83720-0098 • 208-287-4800 • www.idwr.idaho.gov

SCANNED
MAY 15 2017

Certificate of Appointment

This is to certify that I have appointed Connie Brandau as *Treasurer* of
Water District 57R, from this day until the 2018 annual meeting or until his/her successor is
appointed and qualified under the provisions of Idaho Code Section 42-605, at such rate of compensation as
established by applicable law.



This certificate has been issued and the seal of the
Director fixed at Boise, Idaho, this day, May 15th, 2017.

Gary Spackman
IDWR Director



State of Idaho
DEPARTMENT OF WATER RESOURCES

Western Region • 2735 Airport Way • Boise, Idaho 83705-5082
Phone: (208) 334-2190 • Fax: (208) 334-2348 • Website: www.idwr.idaho.gov

C.L. "BUTCH" OTTER
Governor

GARY SPACKMAN
Director

May 15, 2017

CONNIE M. BRANDAU
9902 WILSON CEMETERY LN
WILSON ID 83641

Dear Ms. Brandau,

Enclosed is your certificate of appointment as treasurer of Water District 57R Reynolds Creek. The treasurer's terms of service follows that of the watermaster: *"throughout the year, extending until the annual meeting for the ensuing year, or until a successor is appointed"* (Idaho Code §42-608(1)). Based on the code, the treasurer's appointment is from one annual meeting to the next, generally speaking.

Thank you for serving the State of Idaho and your community. Feel free to contact this office with any questions or concerns.

Sincerely,

A handwritten signature in black ink, appearing to be 'R. Neely'.

Rachel Neely
Administrative Assistant

SCANNED
MAY 15 2017

WATERMASTER REQUIREMENT SHEET

WATER DISTRICT: 57R

2017

DATE/TIME OF 2018 ANNUAL MEETING:

PLACE OF MEETING:

WATERMASTER: <u>Connie Bandau</u>
ADDRESS:
PHONE:
OTHER:
SECRETARY/TREASURER: <u>Connie Bandau</u>
ADDRESS:
PHONE:
OTHER:

ASSISTANT WATERMASTER: <u>Gary Penney</u>
ADDRESS:
PHONE:
OTHER:
CHAIRMAN:
ADDRESS:
PHONE:
OTHER:

SENT

- ☒ CERTIFICATE OF APPOINTMENT
- ☒ WATERMASTER
- ☒ ASSISTANT WATERMASTER
- ☒ SECRETARY/TREASURER
- ☐ DAILY RECORD BOOKS & INTSTRUCTIONS

RECEIVED

- ☐ ANNUAL MEETING MINUTES
- ☒ ADOPTED BUDGET
- ☒ OATH(S)
 - ☒ WATERMASTER
 - ☐ ASSISTANT WATERMASTER
 - ☒ SECRETARY/TREASURER
- ☒ WATERMASTER REPORT
- ☒ DAILY RECORD BOOKS

Doesn't need to be appointed because budget is below 7,500

Resolutions pertaining to the time and manner of collecting the budget, approval of measuring devices, and term of Water Master as adopted at the Annual Meeting of the Water Users of Water District 57R:

BE IT RESOLVED: That no ditch, canal company, or other water user has the right to demand and receive any water, and the water master shall not deliver to such person until the amount due and payable from such user, as fixed by the budget, has been paid.

BE IT RESOLVED: That no water will be delivered to any water user until a measuring device approved by the Advisory Committee is in place on each diversion.

BE IT RESOLVED: That the Water Master will be on for the full year.

MINUTES OF THE ANNUAL WATER USERS MEETING OF WATER DISTRICT 57R

Tuesday, March 7, 2017 1:30 P.M. Owyhee County Courthouse Annex

Chairman Richard Brandau called the meeting to order.

Those in attendance: Angie Grim (IDWR), Rachel Sommer (IDWR), Ron Rush, Kelly Clemens, Theron Hook, Tristan Hook, Connie Brandau, Richard Brandau, Adam Duckett, Dean Young, Brad Huff, and Jerry Hoagland.

Chairman Brandau called for nominations for Chairman. Tristan Hook nominated Richard Brandau for Chairman. Adam Duckett seconded the motion. Richard was elected as Chairman by unanimous vote.

Chairman Brandau called for nominations for Secretary. Tristan Hook nominated Jerry Hoagland as Secretary. Kelly Clemens seconded. Jerry was elected Secretary.

Chairman Brandau called for nominations for Treasurer. Tristan Hook nominated Connie Brandau as treasurer for 2017. Adam Duckett seconded. Motion to elect Connie Brandau as treasurer passed.

Chairman Brandau called for correction and approval of 2016 minutes. Compensation for water master should have been **\$12.50** hour and **\$.55** mile and remove '**the same as last year**'. Kelly Clemens name corrected through out document. Tristan made motion to accept corrected minutes. Ron Rush seconded. Motion passed.

Chairman Brandau called for old business. Delinquent water bills are Jerry Benson and Gerald Muller.

Chairman Brandau called for new business. Connie Brandau pointed out there is a new broad crested weir in the Buck Camp Field, that needs a chart for measuring flows. The other is the Boston Place weir There is no why to measure it. Recommended that advisory committee tour all weirs for compliance.

Chairman Brandau called for the treasure's report. Treasure's report is attached. The spread sheet includes the admin costs. Kelly Clemens moved to approve of treasure's report. Dean Young second. Connie clarified reporting the difference between the \$5,000 budget and the actual expense of \$3,737 that is billed. Motion passed.

RECEIVED
FEB 28 2018
SCANNED
APR 18 2018
WATER RESOURCES
WESTERN REGION

The water master report for 2016 is scanned on the IDWR website.

Connie Brandau as water master proposed a budget of \$5,000 and made motion for \$5,000 budget. That will include the Treasure's expenses. Idaho code says water master can also be treasure if total budget is less than \$7,500. Dean Young seconded. Motion passed.

Chairman Brandau called for a motion to adopt a resolution for collections. Tristan Hook made motion to adopt the following resolution known as Resolution No.1:

BE IT RESOLVED: That no ditch, canal company, or other water user has the right to demand and receive any water, and the water master shall not deliver to such person until the amount due and payable from such user, as fixed by the budget, has been paid.

Kelly Clemens seconded. Motion to adopt Resolution No. 1 passed.

Chairman Brandau called for the adoption of Resolution 2, approved measuring devices. Dean Young made motion to adopt Resolution No.2:

BE IT RESOLVED: That no water will be delivered to any water user until a measuring device approved by the Advisory Committee is in place on each diversion.

Tristan Hook seconded the resolution. The motion to adopt Resolution No.2 passed.

Chairman Brandau called for the adoption of Resolution No.3, Term of Water Master. Dean Young made motion to adopt Resolution No. 3.

BE IT RESOLVED: That the Water Master will be on for the full year.

Ron Rush seconded. Motion to adopt Resolution No.3 passed.

Chairman Brandau called for nominations of water master. Kelly Clemens nominated Connie Brandau as water master. Dean seconded. Motion passed with 1 opposed.

Chairman Brandau called for election of an advisory committee. Connie Brandau nominated Dean Young and Lou Sanchez. Kelly Clemens seconded. Motion passed.

Chairman Brandau called for the compensation of water master. Connie Brandau made motion to set compensation for water master or assistant at \$70 per day and \$.55 per mile and the treasure at \$12.50 hour and \$.55 per mile. Dean Young seconded. Motion passed.

Adam Duckett made motion to pay last years treasure's bills amounting to \$545.14. Tristan Hook seconded. Motion passed.

Chairman Brandau called for setting next years Annual Meeting. Kelly Clemens made motion to set next years meeting on the first Tuesday of March at 1:30pm in Murphy. Dean seconded, motion passed.

IDWR reported some staff changes.

Adam Duckett made motion to adjourn. Dean Young seconded. Motion passed. Meeting was adjourned.

Jerry Hoagland, Secretary

RECEIVED

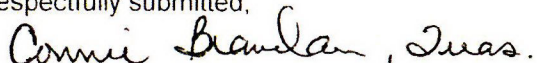
FEB 28 2018

WATER RESOURCES
WESTERN REGION

REYNOLDS CREEK DIST. 57-R
FINANCIAL STATEMENT
3/1/2016 THROUGH 3/5/2017

	A/R	In	Out	On Hand
March 1, 2016 Beginning Balance-Columbia Bank / Cash on Hand				
Columbia Bank				\$3,330.38
Current assessments collected		\$2,111.82		
Past due amount collected		\$140.92		
TOTAL RECEIPTS				\$2,252.74
US Treasury Form 944 payroll tax deposit (part of 175.40)			-\$46.88	
State Insurance Fund			-\$300.00	
306.25 wages treasurer for 2015 season			-\$419.88	
(18.99) FICA				
(4.45) Medicare				
137.07 mileage & office supplies				
SUBTOTAL - Administration costs			-\$766.76	
US Treasury Form 944 payroll tax deposit (part of 175.40)			-\$128.52	
199.69 assistant water master - G. M. Penny			-\$199.69	
(8.68) FICA				
(2.03) Medicare				
70.40 assistant water master mileage				
700.00 water master - Connie Brandau			-\$788.25	
(43.40) FICA				
(10.15) Medicare				
141.80 water master expenses & mileage				
SUBTOTAL - Water master costs			-\$1,116.46	
TOTAL DISBURSEMENTS				-\$1,883.22
March 4, 2017 Ending Balance -Columbia Bank-cash on Hand				\$3,699.90
ACCOUNTS RECEIVABLE - as of 1/23/2017				
Unpaid / Past Due Assessments:				
Jerry Benson	\$18.90			
Gerald Muller	\$18.90			\$37.80
TOTAL CASH ON HAND and ACCOUNTS RECEIVABLE				\$3,737.70

Respectfully submitted,



Connie Brandau, Treasurer
Reynolds Creek Dist. 57-R

SCANNED

APR 18 2018

FEB 15 2018

WATER RESOURCES
WESTERN REGION


WATERMASTER'S REPORT

From March 6, 20 17 To MARCH 5, 20 18Water District No. 57RName of Watermaster CONNIE M. BRANDAUP.O. Address 9902 WILSON CEMETERY LANE, WILSON, ID 83641

AFFIDAVIT OF WATERMASTER

STATE OF IDAHO }
 } ss.
COUNTY OF _____ }

CONNIE M. BRANDAU, being first duly sworn, deposes and says that she is Watermaster of Water District REYNOLDS CREEK DIST 57R having been lawfully appointed by GARY SPACKMAN, Director, Idaho Department of Water Resources, and that the volumes of water, as stated in this report and prorated by him to the water right holders of the district are correct.

Connie M. Brandau(Deputy) Watermaster District No. 57RSubscribed and sworn to before me, this 22 day of January, 20 18.M Volkers / 29224
Notary PublicMy Commission expires 11-26-18

Boise, Idaho, _____, 20____

I HEREBY CERTIFY, that _____ was lawfully appointed by me as Water Master of Water District No. _____, and that the information contained in this report, as herein sworn to, is, to the best of my knowledge and belief, correct.

Director, Department of Water Resources

By _____

SCANNED

APR 16 2018

**REYNOLDS CREEK DIST 57R
2017 WATER MASTER DIARY
CONNIE M BRANDAU**

March 7, 2017 – the annual water district meeting was held at 1:30 pm in Courthouse Annex in Murphy, Idaho. Present were; Richard Brandau, Chairman; Jerry Hoagland, Secretary; Connie Brandau, Treasurer; Adam Duckett, Ron Rush, Kelly Clemens, Tristan Hook, Tim Hook, Theron Hook, Dean Young.

Water master compensation for 2017 season was set at \$70 per day and \$.55 per mile. Connie Brandau was elected water master with the understanding that Gary Penny would be her assistant, sharing the same compensation rates. The district budget was set at \$5,000 for 2017. Dean Young and Lou Sanchez were named as advisors.

We discussed the need for more information concerning the broad crested weir (that the ditch users installed in the Ram Field lateral last summer) to be able to accurately measure water through it.

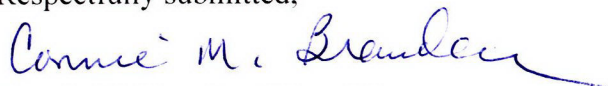
May 5, 2017 9 am Chris Davis the RID ditch rider called. Their ditch broke below the calf ranch and they need to shut the water off. He wanted to know if it will effect anyone else if they do. Yes it will. He needs to get with the other users to determine what needs to be left in the ditch for their use.

May 6, 2017 8 pm Chris called to say their ditch is fixed and he wants to turn the water back on about 8 am tomorrow. I told him that he needs to meet with the other user(s) to adjust their water and pressure against head gates.

May 7, 2017 11:30 am Gary Penny called to let me know that the RID lateral is leaking somewhere and it is running down his graveled driveway. He asked if I would call someone about it. I called Chris and he met me on site. We found a gopher hole, high on the ditch bank, just north of China Ditch Road. By the time we found it, it had already quit leaking. Chris had already adjusted the water down in the RID lateral earlier that morning. I let Mr. Penny know what we had found.

July 6, 2017 We had a good snow pack last winter and the run off has been good and steady.. Neither Gary nor I have been called out to deliver, measure, or adjust any water yet this year. Gary volunteered to make a run up the creek to see if there was any water to come down. He said there was no water going past any of the diversions and that there was not enough water at any diversion to fill even the most senior rights. So we considered our irrigation season to be over at this time.

Respectfully submitted,



Connie M. Brandau, Water Master
Reynolds Creek Dist. 57R

	R	S
1	PATRON	Water Rt Update for 2015
2		
3		
4	Agenbroad Lateral Users	57-2094F
5	Benson, Jerry	57-272
6	Benson, Tom & Jackie	57-2165 -2192
7	Boone, Michael & Debbi	57-11802 -11803
8	Boston, Beatrice	57-1033 -2026A
9	Brandau, Richard-Penny	57-7
10	Brandau, Richard-V	57-279 -10847
11	Brandau, Richard-W7	57-280 -2065
12	Chester, Karla	57-2006B -11824
13	Snake River Ranch/Desert View	57-277 -2094D
14	Earll, George	57-2094L
15	Goering, W Keith	57-274
16	Gross, Tim & Carol	57-11839
17	Heart Diamond & Youngs-Smith	57-2094H
18	Hook Family LP	57-2041 -11777
19	Hook Family LP	57-276
20	Hook Land & Cattle	57-245B -260B -265 -269B -1106 -1107 -1108 -1109 -1111 -1113
21	Jaca Family Properties LP	57-1118
22	Jaca, Elias	57-246 -267 -1021 -1022 -1023
23	Jesenko, Paul	57-1002 -2006C -2062 -10839
24	Junayo- from storage	57-7525 -7532 -7583 -7610
25	Junayo- into storage	57-2325 -7040 -7400 -7454 -7472 -7532
26	Junayo-Cemetery	57-250 -251 -1075
27	Junayo-Lower	57-248 -249 -252 -1070 -1073 -1074 -2296
28	Junayo-Macks	57-262 -2085
29	McCabe, James	57-254A -255A
30	J & M Cattle Inc	57-2006A -2007C
31	J & M Cattle Inc	57-11823
32	Muller, Gerald	57-11699 -11701
33	Richards, Anthony	57-11716 -11718 -11720
34	CRM Ranches LLC- RE Evans	57-258 -1096 -1098 -1099 -11717 -11719 -11721
35	Romero, John	57-243 -259 -1078 -1079 -1080
36	Rush, Ron & Judy Gabert	57-11700 -11702
37	Sanchez, Lou	57-2094C
38	Seven High Ranch-Babbington	57-253 -261 -268 -1063 -1064 -1065 -1067
39	Seven High Ranch-Barn	57-244 -245A -260A -266 -269A -1085 -1086 -1088
40	Seven High Ranch-Dobson	57-247 -1087
41	Seven High Ranch-Feedlot	57-2094G
42	Seven High Ranch-J Hoagland	57-254B -255B -256 -1066
43	Hook Family LP	57-11776
44	Johnston, Calvin	57-273
45	Frisbie, Edward D	57-2094A
46	Youngs River Ranch-BT	57-6 -281 -1117
47	Youngs River Ranch-LD-Hoagland	57-275
48	Youngs river Ranch-LD-Muller, Dan	57-278
49	Youngs River Ranch-RID-McMahanMcMa	57-2007B
50	Youngs River Ranch-RID-Givens	57-2000 -2094K
51	Youngs River Ranch-RID-Tincher	57-2093B
52	Youngs River Ranch-RID-Keith	57-2007A
53		
54		
55	NEED TO REVIEW BOLD FACE ITEMS FOR NAME CHANGES & SPLITS	
56		
57		
58		

SCANNED

APR 16 2018

	G	H	I	J	K
1	Water Right User 2	2017 CFS Deliv	Cost per cfs	Budget Amt	Debit/Credit
2		Delivered		0 \$5,000 divided by	Balance
3			2017 \$ Billed	97.08 cfs total all rts	
4	Agenbroad Lateral Users		\$0.00	\$40.17	\$40.17
5	Benson, Jerry		\$0.00	\$133.91	\$133.91
6	Benson, Tom & Jackie		\$0.00	\$12.36	\$12.36
7	Benson, Tom & Jackie		\$0.00	\$28.84	\$28.84
8	Boston, Beatrice		\$0.00	\$62.83	\$62.83
9	Brandau, Richard-GP		\$0.00	\$80.86	\$80.86
10	Brandau, Richard-V		\$0.00	\$103.01	\$103.01
11	Brandau, Richard-W7		\$0.00	\$133.91	\$133.91
12	Chester, Karla		\$0.00	\$37.91	\$37.91
13	Snake River Ranch/Desert View		\$0.00	\$531.52	\$531.52
14	Earll, George		\$0.00	\$6.18	\$6.18
15	Goering, W Keith		\$0.00	\$36.05	\$36.05
16	Gross, Tim		\$0.00	\$5.15	\$5.15
17	Heart Diamond Corp		\$0.00	\$50.47	\$50.47
18	Hook Family LP		\$0.00	\$116.92	\$116.92
19	Hook Family LP		\$0.00	\$46.35	\$46.35
20	Hook Land & Cattle		\$0.00	\$335.29	\$335.29
21	Jaca Family Properties LP		\$0.00	\$86.53	\$86.53
22	Jaca, Elias		\$0.00	\$101.46	\$101.46
23	Jesenko, Paul		\$0.00	\$134.94	\$134.94
24	Junayo- from storage		\$0.00	\$118.46	\$118.46
25	Junayo- into storage		\$0.00	\$118.46	\$118.46
26	Junayo-Cemetery		\$0.00	\$84.47	\$84.47
27	Junayo-Lower		\$0.00	\$179.23	\$179.23
28	Junayo-Macks		\$0.00	\$116.40	\$116.40
29	McCabe, James		\$0.00	\$6.70	\$6.70
30	J & M Cattle Inc		\$0.00	\$90.65	\$90.65
31	J & M Cattle Inc		\$0.00	\$44.50	\$44.50
32	Muller, Gerald		\$0.00	\$69.02	\$69.02
33	Richards, Anthony		\$0.00	\$31.93	\$31.93
34	Richards, Anthony		\$0.00	\$202.93	\$202.93
35	Romero, John		\$0.00	\$311.08	\$311.08
36	Rush, Ron & Judy Gabert		\$0.00	\$37.08	\$37.08
37	Sanchez, Lou		\$0.00	\$37.08	\$37.08
38	Seven High Ranch-Babington		\$0.00	\$197.78	\$197.78
39	Seven High Ranch-Barn		\$0.00	\$136.49	\$136.49
40	Seven High Ranch-Dobson		\$0.00	\$26.78	\$26.78
41	Seven High Ranch-Feedlot		\$0.00	\$30.90	\$30.90
42	Seven High Ranch-J Hoagland		\$0.00	\$83.95	\$83.95
43	Hook Family LP		\$0.00	\$60.26	\$60.26
44	Johnston, Calvin		\$0.00	\$164.81	\$164.81
45	Frisbie, Edward D		\$0.00	\$92.71	\$92.71
46	Youngs River Ranch-BT		\$0.00	\$264.73	\$264.73
47	Youngs River Ranch-last ditch		\$0.00	\$72.11	\$72.11
48	Muller, Dan (Smith, K)		\$0.00	\$30.90	\$30.90
49	Youngs River Ranch-RID		\$0.00	\$77.26	\$77.26
50	Youngs River Ranch-RID		\$0.00	\$182.32	\$182.32
51	Youngs River Ranch-RID		\$0.00	\$5.15	\$5.15
52	Youngs River Ranch-RID		\$0.00	\$41.20	\$41.20
53	Budget			\$5,000.00	
54	2016 CFS Delivered	0.00			
55	Water Masters Costs Billed		\$0.00		
56	Debit/Credit Balance				\$5,000.00
57	Administrative Costs Billed				
58	Billable amount + Debit/Credit balance = Budget			\$5,000.00	

SCANNED

APR 16 2018

	A	B	C	D	E	F
1	Water Right User	Water Rt Owner	Address	City	ST	Zip
2						
3						
4	Agenbroad Lateral Users	Agenbroad, Dennis	12906 Bailey Rd	Melba	ID	83641
5	Benson, Jerry		12466 SH 78	Melba	ID	83641
6	Benson, Tom & Jackie		10943 Salmon Crk Rd	Murphy	ID	83650
7	Boone, Michael & Debbi		1030 Cruse Lane	Nampa	ID	83687
8	Boston, Beatrice		704 East First	Emmett	ID	83617
9	Brandau & Richards - GP		9902 Wilson Cem Ln	Wilson	ID	83641
10	Brandau, Richard - V		9902 Wilson Cem Ln	Wilson	ID	83641
11	Brandau, Richard-W7		9902 Wilson Cem Ln	Wilson	ID	83641
12	Chester, Karla		14760 SH 78	Wilson	ID	83641
13	Desert View-Christensens	Snake River Ranch	8725 Big Foot Rd	Melba	ID	83641
14	Earll, George		2110 Estate Dr	Nampa	ID	83686
15	Goering, W Keith		10596 Johnston Ln	Melba	ID	83641
16	Gross, Tim		10594 Johnston Ln	Melba	ID	83641
17	Heart Diamond Corp	Walter Smith	12593 Wilson Crk Rd	Melba	ID	83641
18	Hook Family LP		20509 Reynolds Crk Rd	Murphy	ID	83650
19	Hook Family LP		20509 Reynolds Crk Rd	Murphy	ID	83650
20	Hook Land & Cattle	Tom Hook	20509 Reynolds Crk Rd	Murphy	ID	83650
21	Jaca Family Properties LP		817 Blaine Ave	Nampa	ID	83651
22	Jaca, Elias		817 Blaine Ave	Nampa	ID	83651
23	Jesenko, Paul		810 West Locust Ln	Nampa	ID	83686
24	Junayo- from storage		1087 River St, St 230	Boise	ID	83702
25	Junayo- into storage		1087 River St, St 230	Boise	ID	83702
26	Junayo-Cemetery		1087 River St, St 230	Boise	ID	83702
27	Junayo-Lower		1087 River St, St 230	Boise	ID	83702
28	Junayo-Macks		1087 River St, St 230	Boise	ID	83702
29	McCabe, Joseph	James McCabe	2876 South Montauk Ave	Boise	ID	83709
30	Mortensen, Jon	J & M Cattle Inc	12736 LaMirada Lane	Melba	ID	83641
31	Mortensen, Jon	J & M Cattle Co LL	12736 LaMirada Lane	Melba	ID	83641
32	Muller, Gerald		12902 SH 78	Melba	ID	83641
33	Richards, Anthony		8935 Whiskey Mtn Rd	Murphy	ID	83650
34	Richards, Anthony-CRM Ranch LLC		8935 Whiskey Mtn Rd	Murphy	ID	83650
35	Romero, John		17000 ZX Ranch Rd	Murphy	ID	83650
36	Rush, Ron & Judy Gabert		18314 Madison Ave	Nampa	ID	83687
37	Sanchez, Lou		11060 Park Ln	Melba	ID	83641
38	Seven High Ranch-Babbington		13528 Reynolds Crk Rd	Wilson	ID	83641
39	Seven High Ranch-Barn		13528 Reynolds Crk Rd	Wilson	ID	83641
40	Seven High Ranch-Dobson		13528 Reynolds Crk Rd	Wilson	ID	83641
41	Seven High Ranch-Feedlot		13528 Reynolds Crk Rd	Wilson	ID	83641
42	Seven High Ranch-J Hoagland		13528 Reynolds Crk Rd	Wilson	ID	83641
43	South Mountain Land & Livestock	Hook Family LP	18831 Wagner Road	Caldwell	ID	83607
44	South Mountain Land & Livestock	Calvin Johnston	704 East First	Emmett	ID	83617
45	South Mountain Land & Livestock	Frisbie, Edward D	11802 Walking Plow Ln	Melba	ID	83641
46	Youngs River Ranch-BT-LaVar	J LaVar Young	10547 Youngs Ln	Wilson	ID	83641
47	Youngs River Ranch-LD-Dean	J LaVar Young	10547 Youngs Ln	Wilson	ID	83641
48	Youngs River Ranch-LD-Dan Mu	Muller, Dan	10604 Johnston Ln	Wilson	ID	83641
49	Youngs River Ranch-RID-McMa	McMahan, G.	10547 Youngs Ln	Wilson	ID	83641
50	Youngs River Ranch-RIDJ LaVar	J LaVar Young	10547 Youngs Ln	Wilson	ID	83641
51	Youngs River Ranch-RID-Tinche	William Tinch	10547 Youngs Ln	Wilson	ID	83641
52	Youngs River Ranch-RID-Keith	Esther Keith	10547 Youngs Ln	Wilson	ID	83641
53						
54						
55						
56						
57						
58						

	L	M	N	O	P	Q
1	2017 Admin Costs	Past due	Billing Amount		Water Right User	Total cfs for
2	\$ divided	amount	for April 2018			listed
3	by 49 patrons					water rts
4		\$0.00	\$0.00		Agenbroad Lateral Users	0.78
5		\$34.55	\$34.55		Benson, Jerry	2.60
6		\$0.00	\$0.00		Benson, Tom & Jackie	0.24
7		\$0.00	\$0.00		Benson, Tom & Jackie	0.56
8		\$0.00	\$0.00		Boston, Beatrice	1.22
9		\$0.00	\$0.00		Brandau, Richard-GP	1.57
10		\$0.00	\$0.00		Brandau, Richard-V	2.20
11		\$0.00	\$0.00		Brandau, Richard-W7	2.40
12		\$0.00	\$0.00		Chester, Karla	0.75
13		\$0.00	\$0.00		Snake River Ranch/Desert View	10.32
14		\$0.00	\$0.00		Earll, George	0.12
15		\$0.00	\$0.00		Goering, W Keith	0.70
16		\$0.00	\$0.00		Gross, Tim	0.10
17		\$0.00	\$0.00		Heart Diamond Corp	0.98
18		\$0.00	\$0.00		Hook Family LP	2.27
19		\$0.00	\$0.00		Hook Family LP	0.90
20		\$0.00	\$0.00		Hook Land & Cattle	6.51
21		\$0.00	\$0.00		Jaca Family Properties LP	1.68
22		\$0.00	\$0.00		Jaca, Elias	1.97
23		\$0.00	\$0.00		Jesenko, Paul	2.62
24		\$0.00	\$0.00		Junayo- from storage	2.30
25		\$0.00	\$0.00		Junayo- into storage	2.30
26		\$0.00	\$0.00		Junayo-Cemetery	1.64
27		\$0.00	\$0.00		Junayo-Lower	3.48
28		\$0.00	\$0.00		Junayo-Macks	2.26
29		\$0.00	\$0.00		McCabe, James	0.13
30		\$0.00	\$0.00		J & M Cattle Inc	1.76
31		\$0.00	\$0.00		J & M Cattle Inc	0.85
32		\$0.00	\$0.00		Muller, Gerald	1.34
33		\$0.00	\$0.00		Richards, Anthony	0.62
34		\$0.00	\$0.00		CRM Ranches LLC- RE Evans	3.94
35		\$0.00	\$0.00		Romero, John	6.04
36		\$0.00	\$0.00		Rush, Ron & Judy Gabert	0.72
37		\$0.00	\$0.00		Sanchez, Lou	0.72
38		\$0.00	\$0.00		Seven High Ranch-Babington	3.84
39		\$0.00	\$0.00		Seven High Ranch-Barn	2.65
40		\$0.00	\$0.00		Seven High Ranch-Dobson	0.52
41		\$0.00	\$0.00		Seven High Ranch-Feedlot	0.60
42		\$0.00	\$0.00		Seven High Ranch-J Hoagland	1.63
43		\$0.00	\$0.00		Adam Duckett	1.17
44		\$0.00	\$0.00		Johnston, Calvin	3.20
45		\$0.00	\$0.00		Frisbie, Edward D	1.80
46		\$0.00	\$0.00		Youngs River Ranch-BT	5.14
47		\$0.00	\$0.00		Youngs River Ranch-last ditch	1.40
48		\$0.00	\$0.00		Muller, Dan (Smith, K)	0.60
49		\$0.00	\$0.00		McMahan, Gertrude	1.50
50		\$0.00	\$0.00		Youngs River Ranch-RID	3.54
51		\$0.00	\$0.00		Youngs River Ranch-RID	0.10
52		\$0.00	\$0.00		Youngs River Ranch-RID	0.80
53						
54						97.08
55						
56						97.08
57	\$0.00					
58		\$34.55	\$34.55	\$34.55		

SCANNED

APR 16 2018

BEFORE THE DEPARTMENT OF WATER RESOURCES
OF THE STATE OF IDAHO

RECEIVED
MAR 24 2017
WATER RESOURCES
WESTERN REGION

State of Idaho)

County of Owyhee)


ss

Official Oath

I do solemnly swear or affirm that I will support the Constitution of the United States, the Constitution and laws of the State of Idaho, specifically including the provisions of Section 42-605 and 42-607, Idaho Code, and that I will faithfully discharge all duties as Assistant Watermaster of District 57R according to the best of my ability. So help me God.

[Signature]
Assistant Watermaster

SUBSCRIBED AND SWORN TO before me this 21 day of March, 2017



Jamie Sullivan
Notary Public
Residing At Nampa, ID
Commission Expires 1-9-22

SCANNED
JUN 23 2017

RECEIVED
MAR 29 2017
WATER RESOURCES
WESTERN REGION

BEFORE THE DEPARTMENT OF WATER RESOURCES
OF THE STATE OF IDAHO


State of Idaho)
County of Canyon) ss

Official Oath

I do solemnly swear or affirm that I will support the Constitution of the United States, and the Constitution and laws of the State of Idaho, specifically including the provisions of Sec. 42-619, Idaho Code, and that I will faithfully discharge all the duties of the office of treasurer of District 27R for the calendar year of 2017 according to the best of my ability. So help me God.

Connie M. Brandon
Treasurer

SUBSCRIBED AND SWORN TO before me this 20 day of March, 2017



M Volkers
Notary Public 29224
Residing at 8322 Tut Ln Melba, ID 83641
Commission Expires 11-26-18

SCANNED
MAY 16 2017

BEFORE THE DEPARTMENT OF WATER RESOURCES
OF THE STATE OF IDAHO


State of Idaho)
County of Canyon) ss

Official Oath

I do solemnly swear or affirm that I will support the Constitution of the United States, the Constitution and laws of the State of Idaho, specifically including the provisions of Section 42-605 and 42-607, Idaho Code, and that I will faithfully discharge all the duties of the office of Watermaster of District 57-R according to the best of my ability. So help me God.

Connie M. Brandon
Watermaster

SUBSCRIBED AND SWORN TO before me this 20 day of March, 2017.



Melkers
Notary Public 29224
Residing At 8322 Tut Ln Melba, ID
Commission Expires 11-26-18 83641

SCANNED
MAY 16 2017



State of Idaho

DEPARTMENT OF WATER RESOURCES

Western Region • 2735 Airport Way • Boise, Idaho 83705-5082

Phone: (208) 334-2190 • Fax: (208) 334-2348 • Website: www.idwr.idaho.gov

C.L. "BUTCH" OTTER
Governor

GARY SPACKMAN
Director

RECEIVED

JAN 27 2017

WATER RESOURCES
WESTERN REGION

To: 57R Reynolds Creek & Tributaries
From: Rachel Neely
Date: January 20, 2017
Re: Annual Water District Meeting Information Form

Please complete this annual water district meeting information form and return it to IDWR (contact information below). Upon receipt of the completed form, IDWR sends meeting notices to each water user and interested party in the district. Notices must be mailed no later than three weeks prior to the meeting day. Therefore, to provide IDWR adequate time to create and mail the notices, please return the completed form to IDWR by as soon as possible or no later than four weeks before the meeting day.

Meeting Location

Facility Name Owyhee County Courthouse
Room Name/Number Court Room 2
Street Address 20381 Hwy 78
City Murphy, Idaho

Meeting Time/Day

Date (month, day, year) March 7 2017
Day of Week Tuesday
Time 1:30 PM

[Signature] Secretary
Signature, Water District Representative Title

208-318-8308
Representative Phone Number

shrijwhy@gmail.com
Representative Email Address

Return this form via mail, fax, or email, attention Rachel Neely- Western Region:

Mail

2735 Airport Way
Boise, ID 83705-5082

Fax

(208)334-2348

Email

Rachel.Neely@idwr.idaho.gov

SCANNED

MAR 20 2017

57 R. Reynolds Creek & Tributaries

Addressee	InCareOf	Address	City	StateCode	ZipCode
Anthony J Richards		8935 Whiskey Mountain Rd	Murphy	ID	83650
Barbara J and Edward D Frisbie		15919 State Hwy 78	Melba	ID	83641
Beatrice E Boston		704 E 1St St	Emmett	ID	83617
Brenda S Richards		8953 Whiskey Mountain Rd	Murphy	ID	83650
Bureau of Land Management		3948 Development Ave	Boise	ID	83705
Calvin C Johnston		704 East 1St St	Emmett	ID	83617
Carol M and Tim D Gross		6029 W Oreana Dr	Boise	ID	83709
Catherine A and John P Romero		17000 Zx Ranch Rd	Murphy	ID	83650
Chipmunk Grazing Assn		PO Box 175	Marsing	ID	83639
Crn Ranches LLC		8123 Tut Ln	Melba	ID	83641
Dan E and Rose M Muller		10604 Johnston Ln	Melba	ID	83641-4194
Deanna J and Louis R Sanchez		11060 Park Ln	Melba	ID	83641
Debbi K and Michael S Boone		1030 Cruse Ln	Nampa	ID	83687
Dennis M Agenbroad		12858 Agenbroad Rd	Melba	ID	83641-4180
Desert View Ranch		8725 Bigfoot Rd	Melba	ID	83641
Donna L and James J Mc Cabe		3612 S Midland Blvd	Nampa	ID	83686
Doyle D Caldwell		3915 Amity Ave	Nampa	ID	83651
Edgar C, Gerald E, Gladys M and Nelma A Muller		12902 Hwy 78	Melba	ID	83641-4137
Elias and Inez Jaca		817 W Blaine Ave	Nampa	ID	83651
Estate of Lester B Nelson	Marjorie Hoagland	13528 Reynolds Creek Rd	Wilson	ID	83641
George and Patricia Earl		10547 Youngs Ln	Melba	ID	83641-4184
J & M Cattle Inc	Jon Mortensen	12971 Bailey Rd	Melba	ID	83641
J Lavar and Janet Young		10547 Youngs Ln	Melba	ID	83641
Jaca Family Properties Lp	Elias Jaca	817 W Blaine Ave	Nampa	ID	83651
Jacqueline L Mckee and Thomas Edward Benson		10943 Salmon Creek Rd	Murphy	ID	83650
Jerry L Benson		12446 Hwy 78	Melba	ID	83641
Jerry L Hoagland		13528 Upper Reynolds Creek Rd	Melba	ID	83641-4173
Judy Gabert		18314 Madison Ave	Nampa	ID	83687
Junayo Ranch Ltd Partnership		1087 W River St Ste 230	Boise	ID	83702
Karla R Chester		14760 St Hwy 78	Melba	ID	83641
Linda L Goering and W Keith Goering II		10598 Johnston Ln	Melba	ID	83641-4193
Owen Orndorff		600 E Braemere	Boise	ID	83702
Paul and Wanda Jesenko		810 West Locust Lane	Nampa	ID	83686
Richard H and Connie M Brandau		9902 Wilson Cemetery Rd	Melba	ID	83641-4244
Rod R Schoen		Hc 88 Box 1080	Murphy	ID	83650

8723 Whiskey Mt. Rd

SCANNED
MAR 7 0 2017

Reynolds

Ron B Rush
Roselyn A and Sam C Pitman
Seven High Ranch Inc
Sharon Fewkes
Snake River Ranch LLC
South Mountain Land and Livestock
State of Idaho
Tom Hook
United States of America Acting Through
US Dept of Interior
Walter Smith
Young's Riverfront Ranch Lp

	18314 Madison Rd	Nampa	ID	83687
	14760 Highway 78	Melba	ID	83641-4145
Jerry L Hoagland	13528 Reynolds Creek Rd	Wilson	ID	83641
	8563 Diamond Ct	Nampa	ID	83686
C Dale Willis Jr	3850 E Baseline Rd Ste 118	Mesa	AZ	85206
	18831 Wagner Rd	Caldwell	ID	83607
		Boise	ID	83720-0050
	20509 Upper Reynolds Creek Rd	Murphy	ID	83650
	1387 S Vinnell Way	Boise	ID	83709-1657
	3948 Development Ave	Boise	ID	83705
	12593 Wilson Creek Rd	Melba	ID	83641
	10547 Youngs Ln	Melba	ID	83641

SCANNED
MAR 7 0 2017

Neely, Rachel

From: Jerry Hoagland <shrjhwhy@gmail.com>
Sent: Friday, January 27, 2017 10:28 AM
To: Neely, Rachel
Subject: 57R Meeting notice and Addresses
Attachments: 57R Addresses for 2017 & meeting notice.pdf

Follow Up Flag: Follow up
Flag Status: Flagged

Dear Rachel,

Attached is the meeting notice information for Reynolds Creek 57R. Also attached are the addresses with two corrections that I have circled:Raynolds should be Reynolds, And Rod Schoen's address should be 8723 Whiskey Mountain Rd., Murphy, ID 83650. Our mail carriers will not deliver "HC" addresses. If you need any more information, just email me back.

Thank you,

Jerry Hoagland, secretary
Reynolds Creek 57R
208-318-8308

REYNOLDS CREEK DIST. 57-R
FINANCIAL STATEMENT
3/1/2016 THROUGH 3/5/2017

	A/R	In	Out	On Hand
March 1, 2016 Beginning Balance-Columbia Bank / Cash on Hand				
Columbia Bank				\$3,330.38
Current assessments collected		\$2,111.82		
Past due amount collected		\$140.92		
TOTAL RECEIPTS				\$2,252.74
US Treasury Form 944 payroll tax deposit (part of 175.40)			-\$46.88	
State Insurance Fund			-\$300.00	
306.25 wages treasurer for 2015 season			-\$419.88	
(18.99) FICA				
(4.45) Medicare				
137.07 mileage & office supplies				
SUBTOTAL - Administration costs			-\$766.76	
US Treasury Form 944 payroll tax deposit (part of 175.4)			-\$128.52	
199.69 assistant water master - G. M. Penny			-\$199.69	
(8.68) FICA				
(2.03) Medicare				
70.40 assistant water master mileage				
700.00 water master - Connie Brandau			-\$788.25	
(43.40) FICA				
(10.15) Medicare				
141.80 water master expenses & mileage				
SUBTOTAL - Water master costs			-\$1,116.46	
TOTAL DISBURSEMENTS				-\$1,883.22
March 4, 2017 Ending Balance -Columbia Bank-cash on Hand				\$3,699.90
ACCOUNTS RECEIVABLE - as of 1/23/2017				
Unpaid / Past Due Assessments:				
Jerry Benson	\$18.90			
Gerald Muller	\$18.90			\$37.80
TOTAL CASH ON HAND and ACCOUNTS RECEIVABLE				\$3,737.70

Respectfully submitted,

 *Connie Brandau, Treasurer*

Connie Brandau, Treasurer
Reynolds Creek Dist. 57-R

SCANNED
MAR 20 2017

PROPERTY OF THE STATE OF IDAHO

Form No. 300-W

WATERMASTER'S

DAILY RECORD

Stream Reynolds Creek

Water District 57R

Month of _____, 20 17

Watermaster Connie Brundage

P.O. Address 9902 Wilson Cem Ln.
Wilson, ID 83641

After the irrigation season the Watermaster must forward this book or a suitable report of the records in this book, and the annual Watermaster report to the appropriate IDWR Regional Office.

If this book is lost, the finder will please return it to the Watermaster of the district, as it contains valuable records.

RECEIVED

JAN 27 2017

WATER RESOURCES
WESTERN REGION

SCANNED
MAR 20 2017

	A	B	C	D	E	F
1	Ditch or Lateral	Used by:	Size & type weir	Depth	CFS	Should be
2						
3	Z - Last ditch	Hook, Young, Goering, Johnston	4 ft cipoletti	1"	.40	
4	Y - Boise Trust @ V	Young, Snake River Ranch	5 ft cipoletti	2"	1.17	1.00
5	X - Brandau V	Brandau	3 ft pipe	Ø	-	0
6	W - West Reynolds	Muller, Rush, Hook, Jaca,	3 ft pipe	Ø	-	waste water only
7	V - GP horse pasture	Brandau	18 inch pipe	6 1/2"	.56	
8	U - Reynolds Irr Dist	approx 20 lateral users	4 ft cipoletti	1 1/2"	.56	157
9	T - W7 west ditch	Brandau	3 ft cipoletti	5"	2.67	2.00
10	S - W7 east ditch	Brandau	3 ft cipoletti	Ø	-	
11						
12	R - Salmon creek	Boston	Bulkhead	—	—	
13	Q - Cottle creek	Bensons	18 inch pipe	—	—	
14						
15	P - Cottle creek	Junayo storage - in	3 ft 2x4	—	—	
16	P - Macks creek	Junayo- live flow or storage in	7 ft 2x6	—	—	
17	Junayo	Storage in from Cottle Creek	3 ft board/ rec cont	—	—	
18	Junayo	Storage into Macks Crk	7 ft board/ rec cont	—	—	
19	Junayo	Storage out of Macks Crk Res	3 ft rectangular cont	—	—	
20						
21	P - Junayo west side	Junayo	1.5 ft parshall	5 1/2"	1.82	1.76
22	N - Junayo east side	Junayo	2 ft parshall	4"	1.47	
23	O - ZX packrat	ZX	9" parshall	Ø	-	4.03
24	M - Below ZX barn	ZX	9" parshall	Ø	-	
25	H - Ram Field	7hi, ZX, Junayo	4 ft parshall	14" to 20"	3.77	
26	K - Concrete Bridge	7hi	9" parshall	2 1/2"	.28	
27	J - Livery Barn	7hi	9" parshall	4 1/2"	.68	1.33
28	I - Murphy Road Pipe	7hi	9" parshall	7"	1.35	1.59
29	F - Community Ditch	CRM, US, 7hi, Hook, Junayo	2 ft parshall	8"	4.25	1.50
30	G - Timothy Field	Hook	1 ft parshall	Ø	-	2.6
31	D - Bench Ditch	Hook	1 ft parshall	Ø	-	
32	E - Jaca East side	Jaca	9" parshall	Ø	-	
33	C - Jaca West side	Jaca	9" parshall	9"	1.98	1.14
34	B - High Ditch	7hi & McCabe	2 ft parshall	5 1/2"	2.40	1.09
35	A - Dobson	7hi	9" parshall	—	—	1.21
36						
37	Totals	6/11/16			93.36 CFS	
38	Today's date					
39	Mileage	30 Dodge 24 4x4 = 64				
40	G.M. Penn					

SCANNED
MAR 20 2017

MAY 14, 2016

	A	B	C	D	E	F
1	Ditch or Lateral	Used by:	Size & type weir	Depth	CFS	Should be
2						
3	Z - Last ditch	Duchitt Smith, Young, Goering, Hook ^{Hook} Johnsto	4 ft cipoletti	8"		
4	Y - Boise Trust @ V	Young, Snake River Ranch	5 ft cipoletti	5"	4.50	
5	X - Brandau V	Brandau	3 ft pipe	18 1/2"	7.00	
6	W - West Reynolds	Muller, Benson, Jaca, Hook ^{Hook}	3 ft pipe	18 1/2"	7.00	
7	V - GP horse pasture	Brandau & Penny	18 inch pipe	7 1/2"	6.50	
8	U - Reynolds Irr Dist	approx 20 lateral users	4' 1 ft cipoletti	3 1/2"	1.56	
9	T - W7 west ditch	Brandau	3 ft cipoletti			
10	S - W7 east ditch	Brandau	3 ft cipoletti			
11		Storage out of Macks Crk Res	3 ft rectangular cont			
12		Storage in from Cottle Creek	3 ft board/ rec cont			
13		Storage into Macks Crk	7 ft board/ rec cont			
14	R - Salmon creek	Boston/Watterson	None			
15	Q - Cottle creek	Bensons &	18 inch pipe			
16	P - Macks creek	Junayo	7 ft 2x6			
17	P - Macks creek	Junayo storage - out	3 ft rectangular cont			
18	P - Junayo west side	Junayo	1.5 ft parshall			
19	P - Cottle creek	Junayo storage - in	3 ft 2x4			
20	O - ZX packrat	ZX	9" parshall			
21	N - Junayo east side	Junayo	2 ft parshall			
22	M - Below ZX barn	ZX	9" parshall			
23	L - ZX east side	ZX	none			
24	K - Wooden Bridge	7hi	9" parshall			
25	J - Livery Barn	7hi	9" parshall			
26	I - Murphy Road Pipe	7hi	9" parshall			
27	H - Ram Field	7hi, ZX, Junayo	1 ft parshall			
28	G - Timothy Field	Hook	1 ft parshall			
29	F - Community Ditch	CRM, US, 7hi, Hook, Junayo	2 ft parshall			
30	E - Jaca East side	Jaca	9" parshall			
31	D - Bench Ditch	Hook	1 ft parshall			
32	C - Jaca West side	Jaca	9" parshall			
33	B - High Ditch	7hi & McCabe	2 ft parshall			
34	A - Dobson	7hi	9" parshall			
35						
36	Totals					
37	Today's date	5-14-16	Arnie Brandau & GM Penny	10am - 7pm		
38	Mileage	104 miles				
39						

SCANNED

MAR 20 2017

26.56

Sub total
Lower reach

1.00

4.50

2.00

10.80

2.01

6.00

3.24

8.50

2.14

2.14

2.51

40.79

Sub total Upper Reach

74.35

Total CFS measured today

SCANNED
MAR 20 2017

	A	B	C	D	E	F
1	Ditch or Lateral	Used by:	Size & type weir	Depth	CFS	Should be
2						
3	Z - Last ditch	Hook, Young, Goering, Johnston	4 ft cipoletti	2 1/2"	1.29	
4	Y - Boise Trust @ V	Young, Snake River Ranch	5 ft cipoletti	2 3/4"	1.84	
5	X - Brandau V	Brandau	3 ft pipe	18"	6.62	
6	W - West Reynolds	Muller, Rush, Hook, Jaca,	3 ft pipe	20"	8.36	
7	V - GP horse pasture	Brandau	18 inch pipe			
8	U - Reynolds Irr Dist	approx 20 lateral users	4 ft cipoletti	8 1/2"	7.94	
9	T - W7 west ditch	Brandau	3 ft cipoletti	4"	1.98	
10	S - W7 east ditch	Brandau	3 ft cipoletti			
11						
12	R - Salmon creek	Boston	Bulkhead	Same as yesterday	28.03	Subtotal lower reach
13	Q - Cottle creek	Bensons	18 inch pipe			after running pressure
14						against Junayo headgates
15	P - Cottle creek	Junayo storage - in	3 ft 2x4		26.56	yesterday.
16	P - Macks creek	Junayo- live flow or storage in	7 ft 2x6			
17	Junayo	Storage in from Cottle Creek	3 ft board/ rec cont	up by	1.47	should have come up
18	Junayo	Storage into Macks Crk	7 ft board/ rec cont			by 4.93
19	Junayo	Storage out of Macks Crk Res	3 ft rectangular cont			check if known
20						
21	P - Junayo west side	Junayo	1.5 ft parshall			upper reach same
22	N - Junayo east side	Junayo	2 ft parshall			as yesterday because
23	O - ZX packrat	ZX	9" parshall			all headgates were running
24	M - Below ZX barn	ZX	9" parshall			pressure & not except
25	H - Ram Field	7hi, ZX, Junayo	1 ft parshall			for Junayo because we
26	K - Concrete Bridge	7hi	9" parshall			set their headgates to run
27	J - Livery Barn	7hi	9" parshall			pressure to move
28	I - Murphy Road Pipe	7hi	9" parshall			water down to more
29	F - Community Ditch	CRM, US, 7hi, Hook, Junayo	2 ft parshall			senior rights yesterday
30	G - Timothy Field	Hook	1 ft parshall			
31	D - Bench Ditch	Hook	1 ft parshall			
32	E - Jaca East side	Jaca	9" parshall			
33	C - Jaca West side	Jaca	9" parshall			
34	B - High Ditch	7hi & McCabe	2 ft parshall			
35	A - Dobson	7hi	9" parshall			
36						
37	Totals					
38	Today's date	May 15, 2016	Commenced	6:30 pm - 8:30 pm		
39	Mileage	6 miles				
40						

**REYNOLDS CREEK DIST 57R
2016 WATER MASTER DIARY
CONNIE M BRANDAU**

March 1, 2016 – the annual water district meeting was held at 1:30 pm in Courtroom 2 at the Owyhee County courthouse in Murphy, Idaho. Present were; Richard Brandau, Chairman; Jerry Hoagland, Secretary; Connie Brandau, Treasurer; Patrick Kelly and Chad Jones, IDWR; Ron Rush, Kelly Clemens, Tristan Hook, Jackie Benson, Tom Benson, Theron Hook.

Water master compensation for 2016 season was set at \$70 per day and \$.55 per mile. Connie Brandau was elected water master with the understanding that Gary Penny would be her assistant, sharing the same compensation rates. The district budget was set at \$5,000 for 2016. Dean Young and Lou Sanchez were named as advisors.

March 3 – The 2016 57-R water bills went out in the mail. Unpaid past due accounts need to be paid prior to receipt of water:

Walter Smith (deceased) 2010-2015	\$115.92
J&M Cattle – retained part of property sold 2015	\$ 11.24
Ed Frisbie – sold to South Mountain Livestock 2015	\$ 25.00
Paul Jesenko – contiguous properties combined 2015	\$ 11.25

March 4, 2016 RID lateral is leaking across Wilson Cemetery Lane just above where it intersects with China Ditch Road. It is soaking through the ditch bank and creating a soft spot in a 40 to 50 foot section of the road on the Richard Brandau property. I called and left messages with the 57-R advisory committee (Lou Sanchez and Dean Young) and with RID secretary to see how they wanted to handle it.

March 5, 2016 RID lateral users had a track hoe on site by 10 am to make repairs on their lateral. I also showed them where their ditch was overflowing its banks because of willows that need cleaned out. Their ditch rider Chris Davis measured about 580 minors inches (10.6 CFS) over their submerged cipoletti weir. The ditch is overflowing and running through Richard Brandau's fields – both the Chimney Piece and the Stone Quarry. Chris and I pulled a board from the waste gate and shut the head gate down 10 turns to alleviate the pressure on the ditch banks while the ditch is being cleaned and repaired.

March 6, 2016 The RID lateral leak is worsening and the bottom has gone out of the road. In order to leave as much water as possible in the ditch, the parties have agreed that Mr. Brandau will move the access road on his property to the west and provide a culvert if RID will install and cover it.

March 7, 2016 Rich Brandau took a culvert and his dozer to the RID lateral ditch leak yesterday. I called Lou Sanchez at 3 pm to ask if they would be up today to set the culvert so Brandau can use the road or if he wants me to shut the water out of the ditch until they can get to it. He will call Dean Young to check with him and see when the track hoe will be available.

They got the culvert in this evening. There is still about 5-10 inches of water seeping out of the lateral.

March 8, 2016 Richard Brandau wants to start water today out of the RID lateral on the Stone Quarry piece. I made a courtesy call to RID lateral ditch rider Chris Davis.

May 8, 2016 Mother's Day – I called Gary Penny to see when he will be available to make a run up the creek. I called the advisory board to co-ordinate date for a system review. Unpaid water bills to date: Agenbroad Lateral, Jerry Benson (deceased), Jerry Muller (deceased).

May 14, 2016 Two patrons and Chris Davis, the ditch rider for West Reynolds and Reynolds Irrigation Districts, called me yesterday to say they've noticed that the creek had taken a "big drop" that day. Gary Penny and I made our first run of the year to check the creek today.

While out we met Tristan Hook at the West Reynolds diversion. He said they have had trouble with a beaver shutting them off at their head gate at night. Gary and I put their "stand pipe" in to be able to measure. RID has boards in their dam. We dropped their weir blade in. It now has a cipoletti weir blade with a four-foot crest instead of a 7-foot crest like the old one. There was no water being diverted by Daniel Richards in the Horse Pasture, but we did put the standpipe in at his other diversion. The Boise Trust ditch users had already put their weir blade in. There was not anything but stock water going to the Last Ditch diversion and it was too low to measure over their four-foot cipoletti blade.

We drove to Upper Reynolds and unloaded the side by side. It was not our intent to adjust any head gates today – just check diversions – so we started at the top of the watershed and worked our way down stream. Huff said they were not using water at the Dobson at this time. The High Ditch was running pressure. Jaca's had water in both their East and West ditches. The community Ditch was running pressure. The creek was to fast and fields to wet to get to the Ram Field diversion, so we estimated it through the pipes that were visible at the road crossings. The Bench Ditch was running at capacity. We saw Theron Hook and he said he would be shutting it off as soon as he was done with "this irrigating". Hoagland/Seven High was not taking anything at the Murphy Road Bridge or Pipe, but was catching a lot of wastewater so the ditch looked full below the ARS Quonset/ZX Road. ZX/John Romero was running pressure at his diversion below the barn. There was no water at the Packrat field.

The next diversion was Junayo's East Side. They had their head gate wide open taking the entire creek. It measured over 10 CFS. I decided at that time to set the head gate more appropriately and turned it down so it would run pressure and "tagged" it in case we didn't see anyone from the ranch today. Junayo's West Side diversion was running way too much water to accurately measure through their 1.5-foot Parshall flume. We saw Kelly moving cows and discussed the need to shut the head gates down to run pressure. He said the West Side head gate was also wide open. So we went back and shut it down to run pressure. They have a leak around their head works somewhere and it couldn't be shut off. It was still running about 2.5 CFS with lots of head pressure and only open about 2 inches. I let Kelly know.

Then we went to Mack's Creek. Kelly had said that there was no water coming into Mack's Creek, but they are irrigating out of it so we made no adjustment to the reservoir

2016 Reynolds Creek 57R Water Masters Diary

SCANNED

MAR 20 2017

at this time. We noted that the Mack's Creek Reservoir is full as is the East Side Reservoir. By reducing the flow at the East Side diversion it eliminated water flowing into the Goose Pond and East Side reservoirs, which should not be storing water after March 15th. By restricting Junayo's excessive diversion of water there should be irrigation water available to the more senior rights in the lower reach.

We drove on up to Cottle Creek. Benson's are still irrigating with a tiny bit of water. Murphy Creek and Farth Creek are still running a little (10-15 inches each) but those diversion ditches to the Boston place have "blown out" during past years and have not been repaired. Salmon Creek is running about 25-35 inches and the Boston place has water in the south ditch but only stock water in the north side ditch. After the Soda Fire it is very easy to see where the North Side bulkhead is, but we could not find a measuring device for the south ditch. It may have burned up in the fire. I need to find out whom to contact about water for the Boston place. Then we drove on up to Little Salmon and I showed Gary the approximate location of the storage permit application.

I took photos today. The Soda Fire burn allowed us to find the old weirs and bulkheads on the Salmon Creek drainages.

May 15, 2016 I made phone calls to Kelly Clemens/Junayo to let him know what we did yesterday. I went out to measure and adjust the lower reach to distribute water from our adjustments of Junayo head gates yesterday. I started calling to find out who is in charge of the Boston place water. Mrs. Dennis White will have their renter call me. Calvin Johnston is deceased and Matt Duckett of South Mountain Livestock is in charge of water on his place.

Yesterdays measurements were 26.56 cfs for the lower reach and 48.79 cfs for the upper reach, which should fill part way through the 1912 water rights. Some of the river pumps are already on for RID, West Reynolds, and Boise Trust to supplement available creek water.

May 16, 2016 Jason Miller called at 7:30 am. He has the Boston place leased this year. Chris Davis called. He would like more water in the RID lateral, if it is available, so they wouldn't have to turn on another pump. He said they would need about 300 inches (6 CFS) to avoid turning on a pump to get water from the river. I told him that, from what we measured on Saturday the 14th, if I am officially called on there would be NO water available for the RID lateral because of their junior priority dates. Brandau is also using out of that ditch (2 CFS W7 + 1.57 CFS Schuster place) and he just moved his water from the West side to the Chimney Field this morning.

May 17, 2016 Dean Young said RID turned a pump on for their high ditch and Adam Duckett said WR turned a pump on for the Last Ditch. Chris said if there was enough water, to leave about 100 inches coming down RID lateral. Brandau is also using out that ditch so there would need to be about 5 $\frac{3}{4}$ inches over the 4-foot cipoletti blade. The Last ditch users have not tightened up their diversion dam, so as the creek goes up and down there may occasionally be a small amount of water going past the highway to the river.

May 19, 2016 there is a 60% chance of rain today. It started about 8 am.

May 24, 2016 Chris Davis called. They have a permit to remove beaver from their diversion. Justin Webb will be trapping for them. The creek is down quite a bit today.

June 10, 2016 Gary called to ask if he should run the creek again. I told him yes and he will go out tomorrow.

June 11, 2016 Gary went out and measured today. He took pictures of Junayo's new bulkhead at the Mack's Creek diversion. He said there is a beaver dam in the ditch above the Ram Field weir. There is no water going through the West Reynolds head gate. The water in their ditch is wastewater off of Brandau's last field (under the big power line).

Chris Davis called to ask if there was any extra water for "the lower ditch". I told him that Gary was out measuring right then and I would call him back when I'd calculated the results of the measurements.

June 12, 2016 Gary brought his papers up this Saturday morning. He emailed photos of Mack's Creek weir to me for my water master file. I printed out 5 new measurement sheets for him. I went out to measure the lower reach this afternoon.

June 13, 2016 I spent the day researching information on the new type of weir in the Ram Field ditch. No one seems to know what kind or how to measure through it. I called Tony Richards who said that Tom Richards went through IDWR for approval for it and they had Rex Evans build it. But no one has given me the appropriate rating table for it. They all think that it is a "RAMPED BROAD CRESTED WEIR" and they think that it measures 3' x 3' but they aren't sure.

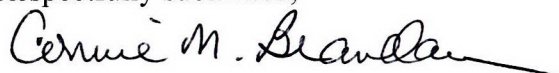
June 16, 2016 Tom Richards emailed the rating table for the Ramped Broad Crested Weir to me today. I need the next page of the table also because Gary measured more depth than their rating table calculated. So I can't calculate the 6/12/16 measurements until later.

June 17, 2016 I drove to Upper Reynolds to look at the new weir in the Ram Field ditch and took pictures and measured it – 3 feet across. There is a beaver dam just below the diversion inlet and another five foot high dam about 20 feet upstream from the weir. So I am not able to calculate velocity accurately until maintenance is done. I called Jerry Hoagland to let him know and also to tell him that the site from the head of the ditch to the weir is infested with Scotch Thistle.

June 18, 2016 I finally tracked down the type of weir the Ram Field ditch users installed. It is a broad crested weir. I got a virus on my computer trying to look up the calculation formula for that type of weir on IDWR web site link. I will have to take my computer in for repair.

January 15, 2016 I worked on the water master report for IDWR.

Respectfully submitted,



Connie M. Brandau, Water Master
Reynolds Creek Dist. 57R

WATERMASTER'S REPORT

RECEIVED
JAN 27 2017
WATER RESOURCES
WESTERN REGION

From MARCH 1, 2016, 20 To MARCH 2, 2017, 20

Water District No. 57R

Name of Watermaster CONNIE M. BRANDAU

P.O. Address 9902 WILSON CEMETERY LANE, WILSON, ID 83641

AFFIDAVIT OF WATERMASTER


STATE OF IDAHO }
 } ss.
COUNTY OF _____ }

CONNIE M. BRANDAU, being first duly sworn, deposes and says that he is Watermaster of Water District 57R, having been lawfully appointed by GARY SPACKMAN, Director, Idaho Department of Water Resources, and that the volumes of water, as stated in this report and prorated by him to the water right holders of the district are correct.

Connie M. Brandau

(~~Deputy~~) Watermaster District No. 57R

Subscribed and sworn to before me, this 25th day of January, 2017.



Shauna Cheney
Notary Public ^{SRC}

My Commission expires 1/28/2018

Boise, Idaho, _____, 20

I HEREBY CERTIFY, that _____ was lawfully appointed by me as Water Master of Water District No. _____, and that the information contained in this report, as herein sworn to, is, to the best of my knowledge and belief, correct.

Director, Department of Water Resources

By _____

SCANNED
MAR 20 2017

	A	B	C	D	E	F
1	Water Right User 1	Water Rt Owner	Address	City	ST	Zip
2						
3						
4	Agenbroad Lateral Users	Agenbroad, Den	12906 Bailey Rd	Melba	ID	83641
5	Benson, Jerry		12466 SH 78	Melba	ID	83641
6	Benson, Tom & Jackie		10943 Salmon Crk Rd	Murphy	ID	83650
7	Boone, Michael & Debbi		1030 Cruse Lane	Nampa	ID	83687
8	Boston, Beatrice		704 East First	Emmett	ID	83617
9	Brandau & Richards - GP		9902 Wilson Cem Ln	Wilson	ID	83641
10	Brandau, Ricahrd - V		9902 Wilson Cem Ln	Wilson	ID	83641
11	Brandau, Richard-W7		9902 Wilson Cem Ln	Wilson	ID	83641
12	Chester, Karla		14760 SH 78	Wilson	ID	83641
13	Desert View-Christensens	Snake River Rar	8725 Big Foot Rd	Melba	ID	83641
14	Earll, George		2110 Estate Dr	Nampa	ID	83686
15	Goering, W Keith		10596 Johnston Ln	Melba	ID	83641
16	Gross, Tim		6029 West Oreana	Boise	ID	83709
17	Heart Diamond Corp	Walter Smith	12593 Wilson Crk Rd	Melba	ID	83641
18	Hook Family LP		20509 Reynolds Crk Rd	Murphy	ID	83650
19	Hook Family LP		20509 Reynolds Crk Rd	Murphy	ID	83650
20	Hook Land & Cattle	Tom Hook	20509 Reynolds Crk Rd	Murphy	ID	83650
21	J & M Cattle Inc		12971 Bailey Rd	Melba	ID	83641
22	J & M Cattle Inc		12971 Bailey Rd	Melba	ID	83641
23	Jaca Family Properties LP		817 Blaine Ave	Nampa	ID	83651
24	Jaca, Elias		817 Blaine Ave	Nampa	ID	83651
25	Jesenko, Paul		810 West Locust Ln	Nampa	ID	83686
26	Junayo- from storage		1087 River St, St 230	Boise	ID	83702
27	Junayo- into storage		1087 River St, St 230	Boise	ID	83702
28	Junayo-Cemetery		1087 River St, St 230	Boise	ID	83702
29	Junayo-Lower		1087 River St, St 230	Boise	ID	83702
30	Junayo-Macks		1087 River St, St 230	Boise	ID	83702
31	McCabe, Joseph	James McCabe	2876 South Montauk Ave	Boise	ID	83709
32	Muller, Gerald		12902 SH 78	Melba	ID	83641
33	Richards, Anthony		8935 Whiskey Mtn Rd	Murphy	ID	83650
34	Richards, Anthony-CRM Ranch LLC		8935 Whiskey Mtn Rd	Murphy	ID	83650
35	Romero, John		17000 ZX Ranch Rd	Murphy	ID	83650
36	Rush, Ron. & Judy Gabert		18314 Madison Ave	Nampa	ID	83687
37	Sanchez, Lou		11060 Park Ln	Melba	ID	83641
38	Seven High Ranch-Babbington		13528 Reynolds Crk Rd	Wilson	ID	83641
39	Seven High Ranch-Barn		13528 Reynolds Crk Rd	Wilson	ID	83641
40	Seven High Ranch-Dobson		13528 Reynolds Crk Rd	Wilson	ID	83641
41	Seven High Ranch-Feedlot		13528 Reynolds Crk Rd	Wilson	ID	83641
42	Seven High Ranch-J Hoagland		13528 Reynolds Crk Rd	Wilson	ID	83641
43	South Mountain Land & Livestock	Hook Family LP	18831 Wagner Road	Caldwell	ID	83607
44	South Mountain Land & Livestock	Calvin Johnston	704 East First	Emmett	ID	83617
45	South Mountain Land & Livestock	Frisbie, Edward	11802 Walking Plow Ln	Melba	ID	83641
46	Youngs River Ranch-BT-LaVar	J LaVar Young	10547 Youngs Ln	Wilson	ID	83641
47	Youngs River Ranch-LD-Dean	J LaVar Young	10547 Youngs Ln	Wilson	ID	83641
48	Youngs River Ranch-LD-Dan	Mu Muller, Dan	10604 Johnston Ln	Wilson	ID	83641
49	Youngs River Ranch-RID-McMat	McMahan, G.	10547 Youngs Ln	Wilson	ID	83641
50	Youngs River Ranch-RIDJ	LaVar J LaVar Young	10547 Youngs Ln	Wilson	ID	83641
51	Youngs River Ranch-RID-Tinche	William Tincher	10547 Youngs Ln	Wilson	ID	83641
52	Youngs River Ranch-RID-Keith	Esther Keith	10547 Youngs Ln	Wilson	ID	83641
53						
54						
55						
56						
57						
58						

SCANNED

MAR 20 2017

	G	H	I	J	K
1	Water Right User 2	2016 CFS Deliv	Cost per cfs	Budget Amt	Debit/Credit
2		Delivered	6.376127926	\$5,000 divided by	Balance
3			2016 \$ Billed	97.08 cfs total all rts	
4	Agenbroad Lateral Users		\$0.00	\$40.17	\$40.17
5	Benson, Jerry		\$0.00	\$133.91	\$133.91
6	Benson, Tom & Jackie		\$0.00	\$12.36	\$12.36
7	Benson, Tom & Jackie		\$0.00	\$28.84	\$28.84
8	Boston, Beatrice	2.00	\$12.75	\$62.83	\$50.08
9	Brandau, Richard-GP	0.56	\$3.57	\$80.86	\$77.29
10	Brandau, Richard-V	13.62	\$86.84	\$103.01	\$16.17
11	Brandau, Richard-W7	13.11	\$83.59	\$133.91	\$50.32
12	Chester, Karla		\$0.00	\$37.91	\$37.91
13	Snake River Ranch/Desert View		\$0.00	\$531.52	\$531.52
14	Earll, George		\$0.00	\$6.18	\$6.18
15	Goering, W Keith		\$0.00	\$36.05	\$36.05
16			\$0.00	\$5.15	\$5.15
17	Heart Diamond Corp		\$0.00	\$50.47	\$50.47
18	Hook Family LP	7.22	\$46.04	\$116.92	\$70.88
19	Hook Family LP		\$0.00	\$46.35	\$46.35
20	Hook Land & Cattle	19.19	\$122.36	\$335.29	\$212.93
21	J & M Cattle Inc		\$0.00	\$90.65	\$90.65
22	J & M Cattle Inc	0.45	\$2.87	\$44.50	\$41.63
23	Jaca Family Properties LP		\$0.00	\$86.53	\$86.53
24	Jaca, Elias	10.54	\$67.20	\$101.46	\$34.26
25	Jesenko, Paul		\$0.00	\$134.94	\$134.94
26	Junayo- from storage		\$0.00	\$118.46	\$118.46
27	Junayo- into storage		\$0.00	\$118.46	\$118.46
28	Junayo-Cemetery	7.46	\$47.57	\$84.47	\$36.90
29	Junayo-Lower	29.46	\$187.84	\$179.23	-\$8.61
30	Junayo-Macks		\$0.00	\$116.40	\$116.40
31	McCabe, James	0.35	\$2.23	\$6.70	\$4.47
32	Muller, Gerald		\$0.00	\$69.02	\$69.02
33	Richards, Anthony		\$0.00	\$31.93	\$31.93
34	Richards, Anthony	6.80	\$43.36	\$202.93	\$159.57
35	Romero, John	14.29	\$91.11	\$311.08	\$219.97
36	Rush, Ron & Judy Gabert	2.76	\$17.60	\$37.08	\$19.48
37	Sanchez, Lou		\$0.00	\$37.08	\$37.08
38	Seven High Ranch-Babington	12.02	\$76.64	\$197.78	\$121.14
39	Seven High Ranch-Barn	7.99	\$50.95	\$136.49	\$85.54
40	Seven High Ranch-Dobson		\$0.00	\$26.78	\$26.78
41	Seven High Ranch-Feedlot		\$0.00	\$30.90	\$30.90
42	Seven High Ranch-J Hoagland	5.05	\$32.20	\$83.95	\$51.75
43	Hook Family LP	5.38	\$34.30	\$60.26	\$25.96
44	Johnston, Calvin		\$0.00	\$164.81	\$164.81
45	Frisbie, Edward D		\$0.00	\$92.71	\$92.71
46	Youngs River Ranch-BT	7.51	\$47.88	\$264.73	\$216.85
47	Youngs River Ranch-last ditch	1.69	\$10.78	\$72.11	\$61.33
48	Muller, Dan (Smith, K)		\$0.00	\$30.90	\$30.90
49	Youngs River Ranch-RID	7.65	\$48.78	\$77.26	\$28.48
50	Youngs River Ranch-RID		\$0.00	\$182.32	\$182.32
51	Youngs River Ranch-RID		\$0.00	\$5.15	\$5.15
52	Youngs River Ranch-RID		\$0.00	\$41.20	\$41.20
53	Budget			\$5,000.00	
54	2016 CFS Delivered	175.10			
55	Water Masters Costs Billed		\$1,116.46		
56	Debit/Credit Balance				\$3,883.54
57	Administrative Costs Billed				
58	Billable amount + Debit/Credit balance = Budget			\$5,000.00	

SCANNED

MAR 20 2017

	L	M	N	O	P	Q
1	2016 Admin Costs	Past due	Billing Amount		Water Right User 3	Total cfs for
2	\$766.76 divided	amount	for April 2017			listed
3	by 49 patrons					water rts
4	\$15.65	\$0.00	\$15.65		Agenbroad Lateral Users	0.78
5	\$15.65	\$18.90	\$34.55		Benson, Jerry	2.60
6	\$15.65	\$0.00	\$15.65		Benson, Tom & Jackie	0.24
7	\$15.65	\$0.00	\$15.65		Benson, Tom & Jackie	0.56
8	\$15.65	\$0.00	\$28.40		Boston, Beatrice	1.22
9	\$15.65	\$0.00	\$19.22		Brandau, Richard-GP	1.57
10	\$15.65	\$0.00	\$102.49		Brandau, Richard-V	2.20
11	\$15.65	\$0.00	\$99.24		Brandau, Richard-W7	2.40
12	\$15.65	\$0.00	\$15.65		Chester, Karla	0.75
13	\$15.65	\$0.00	\$15.65		Snake River Ranch/Desert View	10.32
14	\$15.65	\$0.00	\$15.65		Earll, George	0.12
15	\$15.65	\$0.00	\$15.65		Goering, W Keith	0.70
16	\$15.65	\$0.00	\$15.65		Gross, Tim	0.10
17	\$15.65	\$0.00	\$15.65		Heart Diamond Corp	0.98
18	\$15.65	\$0.00	\$61.69		Hook Family LP	2.27
19	\$15.65	\$0.00	\$15.65		Hook Family LP	0.90
20	\$15.65	\$0.00	\$138.01		Hook Land & Cattle	6.51
21	\$15.65	\$0.00	\$15.65		J & M Cattle Inc	1.76
22	\$15.65	\$0.00	\$18.52		J & M Cattle Inc	0.85
23	\$15.65	\$0.00	\$15.65		Jaca Family Properties LP	1.68
24	\$15.65	\$0.00	\$82.85		Jaca, Elias	1.97
25	\$15.65	\$0.00	\$15.65		Jesenko, Paul	2.62
26	\$15.65	\$0.00	\$15.65		Junayo- from storage	2.30
27	\$15.65	\$0.00	\$15.65		Junayo- into storage	2.30
28	\$15.65	\$0.00	\$63.22		Junayo-Cemetery	1.64
29	\$15.65	\$0.00	\$203.49		Junayo-Lower	3.48
30	\$15.65	\$0.00	\$15.65		Junayo-Macks	2.26
31	\$15.65	\$0.00	\$17.88		McCabe, James	0.13
32	\$15.65	\$18.90	\$34.55		Muller, Gerald	1.34
33	\$15.65	\$0.00	\$15.65		Richards, Anthony	0.62
34	\$15.65	\$0.00	\$59.01		CRM Ranches LLC- RE Evans	3.94
35	\$15.65	\$0.00	\$106.76		Romero, John	6.04
36	\$15.65	\$0.00	\$33.25		Rush, Ron & Judy Gabert	0.72
37	\$15.65	\$0.00	\$15.65		Sanchez, Lou	0.72
38	\$15.65	\$0.00	\$92.29		Seven High Ranch-Babington	3.84
39	\$15.65	\$0.00	\$66.60		Seven High Ranch-Barn	2.65
40	\$15.65	\$0.00	\$15.65		Seven High Ranch-Dobson	0.52
41	\$15.65	\$0.00	\$15.65		Seven High Ranch-Feedlot	0.60
42	\$15.65	\$0.00	\$47.85		Seven High Ranch-J Hoagland	1.63
43	\$15.65	\$0.00	\$49.95		Adam Duckett	1.17
44	\$15.65	\$0.00	\$15.65		Johnston, Calvin	3.20
45	\$15.65	\$0.00	\$15.65		Frisbie, Edward D	1.80
46	\$15.65	\$0.00	\$63.53		Youngs River Ranch-BT	5.14
47	\$15.65	\$0.00	\$26.43		Youngs River Ranch-last ditch	1.40
48	\$15.65	\$0.00	\$15.65		Muller, Dan (Smith, K)	0.60
49	\$15.65	\$0.00	\$64.43		McMahan, Gertrude	1.50
50	\$15.65	\$0.00	\$15.65		Youngs River Ranch-RID	3.54
51	\$15.65	\$0.00	\$15.65		Youngs River Ranch-RID	0.10
52	\$15.65	\$0.00	\$15.65		Youngs River Ranch-RID	0.80
53						
54						97.08
55						
56						97.08
57	\$766.85					
58		\$37.80	\$1,921.11	\$1,921.11		

SCANNED

MAR 20 2017

	R	S
1	PATRON	Water Rt Update for 2015
2		
3		
4	Agenbroad Lateral Users	57-2094F
5	Benson, Jerry	57-272
6	Benson, Tom & Jackie	57-2165 -2192
7	Boone, Michael & Debbi	57-11802 -11803
8	Boston, Beatrice	57-1033 -2026A
9	Brandau, Richard-Penny	57-7
10	Brandau, Richard-V	57-279 -10847
11	Brandau, Richard-W7	57-280 -2065
12	Chester, Karla	57-2006B -11824
13	Snake River Ranch/Desert View	57-277 -2094D
14	Earll, George	57-2094L
15	Goering, W Keith	57-274
16	Gross, Tim & Carol	57-11839
17	Heart Diamond & Youngs-Smith	57-2094H
18	Hook Family LP	57-2041 -11777
19	Hook Family LP	57-276
20	Hook Land & Cattle	57-245B -260B -265 -269B -1106 -1107 -1108 -1109 -1111 -1113
21	J & M Cattle Inc	57-2006A -2007C
22	J & M Cattle Inc	57-11823
23	Jaca Family Properties LP	57-1118
24	Jaca, Elias	57-246 -267 -1021 -1022 -1023
25	Jesenko, Paul	57-1002 -2006C -2062 -10839
26	Junayo- from storage	57-7525 -7532 -7583 -7610
27	Junayo- into storage	57-2325 -7040 -7400 -7454 -7472 -7532
28	Junayo-Cemetery	57-250 -251 -1075
29	Junayo-Lower	57-248 -249 -252 -1070 -1073 -1074 -2296
30	Junayo-Macks	57-262 -2085
31	McCabe, James	57-254A -255A
32	Muller, Gerald	57-11699 -11701
33	Richards, Anthony	57-11716 -11718 -11720
34	CRM Ranches LLC- RE Evans	57-258 -1096 -1098 -1099 -11717 -11719 -11721
35	Romero, John	57-243 -259 -1078 -1079 -1080
36	Rush, Ron & Judy Gabert	57-11700 -11702
37	Sanchez, Lou	57-2094C
38	Seven High Ranch-Babbington	57-253 -261 -268 -1063 -1064 -1065 -1067
39	Seven High Ranch-Barn	57-244 -245A -260A -266 -269A -1085 -1086 -1088
40	Seven High Ranch-Dobson	57-247 -1087
41	Seven High Ranch-Feedlot	57-2094G
42	Seven High Ranch-J Hoagland	57-254B -255B -256 -1066
43	Hook Family LP	57-11776
44	Johnston, Calvin	57-273
45	Frisbie, Edward D	57-2094A
46	Youngs River Ranch-BT	57-6 -281 -1117
47	Youngs River Ranch-LD-Hoagland	57-275
48	Youngs river Ranch-LD-Muller, Dan	57-278
49	Youngs River Ranch-RID-McMahanMcMa	57-2007B
50	Youngs River Ranch-RID-Givens	57-2000 -2094K
51	Youngs River Ranch-RID-Tincher	57-2093B
52	Youngs River Ranch-RID-Keith	57-2007A
53		
54		
55	NEED TO REVIEW BOLD FACE ITEMS FOR NAME CHANGES & SPLITS	
56		
57		
58		

SCANNED

MAR 20 2017

	T	U	V	W	X	Y	Z
1	Point of	changes	Water Rt Owner 2				
2		needed	Needing Updates				
3							
4	U	splits	Agenbroad, Dennis				
5	W	sold	Lath Callaway				
6	Q						
7	Q						
8	R						
9	U,V						
10	UXYZ						
11	S,T,U						
12	U						
13	U,Y						
14	U						
15	Z						
16	Z						
17	U	split	Walter Smith-split to Youngs & Heart Diamond				
18	W						
19	Z						
20	D,F,G	name	Tom Hook to Hook Land & Cattle				
21	U	combine into					
22	U	one bill?					
23	W						
24	C,E						
25	U						
26							
27							
28	F,H						
29	N,P						
30							
31	B						
32	W						
33	F						
34	F						
35	H,LM,O						
36	W						
37	U						
38	B,F						
39	H,I,J,K						
40	A						
41	U						
42	B						
43	W	name	Hook Family LP to South Mtn				
44	Z						
45	U						
46	Y	name	J LaVar Young to Youngs				
47	Z	name	J LaVar Young to Youngs				
48	Z	name	Dan Muller to Youngs				
49	U	name	McMahan to Youngs				
50	U	name	J LaVar Young to Youngs				
51	U	name	Wm Tincher to Youngs				
52	U	name	Esther Keith to Youngs				
53							
54							
55							
56							
57							
58							

SCANNED
MAR 20 2017

2016

Administrative

Water Master

Costs

Costs

419.88

300.00

199.69

188.25

416.88

128.52

$746.76 \div 49 \text{ patients} =$ $\$15.65 \text{ administrative cost per patient}$

$\$1,116.46 \div 175.10 \text{ CFS DELIVERED} =$ $\$6.376127926 \text{ per CFS}$

1

3

0

4

SCANNED

MAR 20 2017

SECTION 42-606 IDAHO CODE

REPORTS OF WATERMASTERS. All watermasters shall make an annual report to the department of water resources prior to the expiration of the watermaster's appointment for the current year. This report shall show the total amount of water delivered by the watermaster during the preceding year, the amount delivered to each water user, the total expense of delivery and the apportionment of expenses among users and all debits and credits to be carried over to the following year. Such report shall also include records of stream flow the watermaster used or made in the process of distributing water supplies. The director may ask for other information deemed necessary in assuring proper distribution of water supplies within the district. The reports of watermasters to the department of water resources shall be filed and kept in the office of the department.

Instructions For Completing Annual Watermaster's Report

This form has been developed to assist the watermaster in complying with some of the annual reporting requirements of Section 42-606, Idaho Code. The form provides for summary of the amount of water delivered by the watermaster to each user, the total expense of delivery and the apportionment of expenses among water users, including debits and credits. Water distribution and hydrologic information including stream flow records, daily diversion data, water right information and water right priority cut summaries should be presented in a separate water distribution report.

Complete this annual report form of delivery and costs as follows:

- 1) Enter water right holder name, corresponding IDWR water right number or numbers, and corresponding diversion name and/or remarks on page 2;
- 2) Enter the total amount of water delivered to each user as total 24-hour second feet under column 1, page 3. Total **24-hour second feet** is a flow rate expressed in terms of one day or 24 hours. For example, a continuous diversion of 2 cfs over 20 days would equal 40 24-hour second feet.
- 3) Under column 3, page 3, enter the amount of money assessed or billed to each user at the beginning of the year. The assessment may be found in the previous year's adopted budget report.
- 4) In the work space provided on the right hand side of page 3, add up total watermaster salary costs and expenses and enter as "TOTAL COST". Then divide this total cost by the total number of 24-hour second feet delivered (sum of column 1) to obtain the cost per 24 hour second feet delivered, or the unit cost factor.
- 5) Under column 2, page 3, multiply the unit cost factor (obtained in step number 4 above) by each user's total 24-hour second feet delivery in column 1 to obtain the total cost against each user.
- 6) For each user, subtract the total cost amount in column 2 from the adopted budget in column 3 and enter the difference either as a credit or debit (negative differences entered as debits, positive differences entered as credits).
- 7) Sign the report before a notary public and submit the original to the appropriate regional office of the Department of Water Resources. Retain one copy for the Water District.

SCANNED
MAR 20 2017

1

2

3

4

5

	Total Delivery in 24-Hour Sec. Feet	Total Cost		Adopted Budget		Credits		Debits		Cost Per 24-Hr. Sec. Ft. \$
		\$	cts.	\$	cts.	\$	cts.	\$	cts.	
1										Total No. Days of Watermaster
2										days at \$ per day \$
3										Total No. Days of Asst. Watermaster
4										days at \$ per day \$
5										Other expenses charged pro rata \$
6										TOTAL COST \$
7										Total No. 24-Hour Sec. Feet Delivered
8										Cost per 24-Hour Sec. Feet Delivered \$
9										
0										
1										
2										
3										
4										
5										
6										
7										
8										
9										
0										
1										
2										
3										
4										
5										
6										
7										
8										
9										
0										

SCANNED

MAR 20 2017

	WATER RIGHT OWNER	IDWR WATER RIGHT IDENT No.	DIVERSION NAME / REMARKS
1			
2			
3			
4			
5			
6			
7			
8			
9			
10			
11			
12			
13			
14			
15			
16			
17			
18			
19			
20			
21			
22			
23			
24			
25			
26			
27			
28			
29			
30			

SCANNED

MAR 20 2017