

YEAR 2017

STATION NUMBER

DIVERSION NAME

Chesterfield Harrowin Outlet

Day	APR	MAY	JUNE	JULY	AUG	SEPT	OCT
1		150	150	75	70	85	
2		150	150	75	70	85	
3		150	150	75	70	85	
4		150	150	75	70	85	
5		150	114	75	70	85	
6		150	100	75	70	85	
7		150	100	115	70	85	
8		150	100	115	70	50	
9		150	100	115	70	50	
10		150	100	115	70	50	
11		150	100	115	70	50	
12		150	100	115	70	50	
13		150	100	115	70	5	
14		150	100	110	85	5	
15		150	100	110	85	5	
16		150	100	110	85	5	
17		150	100	110	85	5	
18		150	100	110	85	5	
19		150	100	15	85	5	
20		150	100	15	85	5	
21		150	100	25	85	5	
22		150	100	95	85	5	
23		150	100	95	85	5	
24		150	100	95	85	5	
25		150	100	95	85	5	
26		150	100	95	85	5	
27		150	75	95	85	5	
28		150	75	95	85	5	
29		150	75	95	85	5	
30		150	75	95	85	5	
31		150	—	95	85	—	

REMARKS:

SCANNED
DEC 14 2018

CCOPY!

MEADOWVILLE SPRINGS, INC

**2884 W 1400 S
Aberdeen Id 83210
208-220-2405**

RECEIVED

SEP 21 2018

**DEPARTMENT OF
WATER RESOURCES**

**TO: Idaho Water District 29
Board of Directors
% Wayne Avery, Secretary
P O Box 182
Lava Hot Springs, ID 83246**

RE: Flooding

August 1, 2017

Board of Directors:

We have property that borders the Portneuf River on Nipper Road in Chesterfield, Idaho. Our property is being flooded due to overflow of the river. This overflow is a result of too much water being put down the Portneuf River by the Water District 29.

As you can see in the enclosed photos, this flooding is preventing us access to our property and destroying our crops. The flooding has also prevented us from utilizing our irrigation systems to provide water to other parts of our property, resulting in our crops drying up and dying.

We believe Water District 29 has the responsibility to fix the problem of flooding on our property and to provide restitution for the damages to our crops and loss of revenue to our Agricultural enterprises.

Respectfully,


**Carl L. Phillips
Meadowville Springs, Inc.**


Carl Phillips
**Cc: Idaho Water Resource Board
900 North Skyline Drive, Suite A
Idaho Falls, ID 83402-1718**



**Deon Thompson
Thompson Brothers**

Deon Thompson










Portneuf River Water Users Dist. #29
P. O. Box 182
Lava Hot Springs, ID 83246-0182

SALT LAKE CITY UT 84102

19 SEP 2018 PM 3 L



ATTN Tim Luke
I DWR
POB 83720
Base, ID
83720-0098

83720-0098



WATERMASTER'S REPORT

RECEIVED

JAN 23 2018

Department of Water Resources
Eastern Region

From April 1, 2017 To October 31, 2017

Water District No. 29

Name of Watermaster Steven Hebdon

P.O. Address 190 No. Meadowview - Arimo, Idaho 83214

AFFIDAVIT OF WATERMASTER

STATE OF IDAHO

COUNTY OF Bannock } ss.

Steven Hebdon, being first duly sworn, deposes and says that he is Watermaster of Water District 29, having been lawfully appointed by Gary Spackman Director, Idaho Department of Water Resources, and that the volumes of water, as stated in this report and prorated by him to the water right holders of the district are correct.

Steven Hebdon

(Deputy) Watermaster District No. _____

Subscribed and sworn to before me, this 19 day of December, 2017.

(SEAL)

ELUCKY SORENSEN
Notary Public
State of Idaho

Elucky Sorensen
Notary Public

My Commission expires 11/4/2020

I HEREBY CERTIFY, that Steven Hebdon was lawfully appointed by me as Water Master of Water District No. 29, and that the information contained in this report, as herein sworn to, is, to the best of my knowledge and belief, correct.

Boise, Idaho, January 23, 2018

Gary Spackman
Director, Department of Water Resources

SCANNED

JAN 24 2018

By Dennis Quinn

	WATER RIGHT OWNER	IDWR' WATER RIGHT IDENT No.	DIVERSION NAME/ REMARKS
1	Allen, Jeff	66	Lewis Goodenough
2	Salt, Cameron	152A, 153A	Fish Creek
3	Grant, Bryan	135-83,90,96,136-02,08,14,20	West Bob Smith
4	Andrus, Ken	187-188-191-193	East Bob Smith
5	Archibald, Kathy	172,173,13527	Dempsey West Canal
6	Leal, Joshua	70	Whitworth Springs
7	Baker Ranch LLC—Rex Baker	13503	Dempsey West Canal
8	Banks, Erma- Banks Bros. Partnership	10,69,94B,10246,10256	Toponce Creek, River, Hibner Springs
9	Benham, Ray	10073,10074,13694,13695	Railroad Springs
10	Bollinger, Dean	64A	Lewis Goodenough
11	Bruderer, Dell	137-52,48,50,46,44,42,54	West Bob Smith
12	Burger, Nancy	13208,13209	Dempsey Creek
13	Doyle, Mike – Trust Co.	54 A	River
14	Bryson, Pamela	195C	Harkness Creek
15	Caldwell, Jared	246B,13361	Toponce Creek
16	Cammack, Reed	13357	Hail Harkness Ditch
17	Casperson, Brett	10831,10833,13406,13407	Dempsey Creek
18	Christiansen, Ellen – Arkansas Ranch	44,13286	River
19	Cox, Thomas	13432	Hail Harkness Ditch
20	Crump, Nyle	72C	24 Mile Creek
21	Davids, Karen	13131	Dempsey West Canal
22	Davids, Retha	72D	24 Mile Creek
23	Davids, Troy	72A-74,226-227,2423	24 Mile Creek
24	Davis, Richard	65A	Lewis Goodenough
25	Day, Gene and Amber	135-35,38,41,44,47,50,53	West Bob Smith
26	DeJuis, Tim	137-93,96,90,87,	West Bob Smith
27	Dumucha, John	13871,13873,13875	Dempsey Creek
28	Egley, Grant B.	142-143	Fish Creek
29	Ferguson, Ralph	13437	Dempsey West Canal
30	Frandsen, Deanna	158F-159D	Dempsey Creek

SCANNED
JAN 24 2018

1
2
3
4
5
6
7
8
9
10
11
12
13
14
15
16
17
18
19
20
21
22
23
24
25
26
27
28
29
30

Total Delivery	Total Cost	Adopted Budget	
Min	40		
Min	40		
min	20		
385	539		
105	147		
Min	40		
min	40		
92	128.80		
Min	40		
50	70		
Min	40		
Min	40		
Min	20		
Min	20		
87	121.80		
172	240.80		
Min	40		
Min	40		
Min	20		
Min	20		
Min	40		
Min	20		
92	128.80		
min	40		
min	40		
min	40		
Min	40		
Min	40		
Min	40		
Min	40		

SCANNED
JAN 24 2018

Total 200 217

	WATER RIGHT OWNER	IDWR' WATER RIGHT IDENT No.	DIVERSION NAME/ REMARKS
1	Frank, Norman	11-10065	Toponce, River
2	Gillman, Gordon	156A	East Creek, Dempsey W.C
3	Gordon, Joe	86, 107A, 12863-64, 13249	Toponce Creek
4	Gallegos, Danny	157A-13289, 13209	Dempsey Creek
5	Hahn, Robert	13430	Hail Harkness Ditch
6	Hall, Max	207A, 214A-215A, 10774A-	West Bob Smith
7	Dunn, Jerry	54A, 4157	Cutler, River, Arimo, McCam.
8	Hatch, Brantly	73B	24 Mile Creek
9	Hatch, Wayne Estate % Jerry	100	Toponce Creek
10	Holsten, Mike	130	Pebble Creek
11	Hull, Roben	135-86, 92, 98, 136-04, 10, 16,	West Bob Smith
12	Hull, Roland	132-137	Pebble Creek
13	Irick, Shane	43	River
14	Johnson, Albert	10260	King Creek
15	Johnson, Roger	11274	River
16	Kevan, Barbara	35, 13213	River
17	Killinger, Ralph	73C, 13396	24 Mile Creek
18	Larsen, James	65A	Lewis Goodenough
19	Perkins, Robert & Jenny	67-2044A-13800	Lewis Goodenough
20	Lockyer, Richard	195D-195E-195H	Harkness Creek
21	Madsen, Mark	135-84, 91, 97, 136-03, 09, 15	West Bob Smith
22	Marley, Maynard	13431	Hail Harkness Ditch
23	McCracken, John	13502	Dempsey West Canal
24	Pagnotto, Clinton	13332	
25	Phillips, Carl	30, 31, 13320, 13321	River
26	Phillips, Tom	195G	Harkness Creek
27	Potter, Fawn	146	Fish Creek
28	Price, Ron E.	12021	East Creek, Dempsey W.C
29	Rowsell, Bruce % W. Avery	13331	Dempsey West Canal
30	Rush, Evelee	150, 135-11, 13, 15, 17, 19, 21	Fish Creek

SCANNED

JAN 24 2018

	Total Delivery	Total Cost	Adopted Budget	
1	Min	40		
2	Min	40		
3	Min	40		
4	Min	40		
5	Min	20		
6	Min	40		
7	Min	40		
8	Min	40		
9	Min	40		
10	Min	20		
11	Min	40		
12	Min	40		
13	Min	40		
14	Min	40		
15	Min	40		
16	Min	40		
17	58	81.20		
18	Min	40		
19	Min	40		
20	Min	40		
21	Min	40		
22	Min	20		
23	Min	40		
24	Min	40		
25	68	95.20		
26	Min	40		
27	Min	40		
28	Min	40		
29	Min	40		
30	Min	40		

SCANNED

JAN 24 2018

	WATER RIGHT OWNER	IDWR' WATER RIGHT IDENT No.	DIVERSION NAME/ REMARKS
1	Smith, Alan	127-128	King Creek
2	Smith, Barbara	2004E,13863,13864	Lewis Goodenough
3	Stathis, John	11564	River
4	Stewart, Lynn	207B,214B,215B,10774B	West Bob Smith
5	Symons, Lynden	32,39,13279	River
6	Tillotson, Ronnie	16-2,4,7,8,178,179,13327,	Dempsey W.C, East Creek
7	Tillotson, Kody	13723	Dempsey West Canal
8	Tillotson, Kit	13702,13704	Dempsey West Canal
9	Turner, Kurt, Chris	13337,13358	Hail Harkness Ditch
10	Wall, David-Pietra Prop.	13870,13872,13874	Dempsey Creek
11	Wellard, Gerri & Dwaine	185B	Dempsey West Canal
12	Williams, Justin	72B,225	24 Mile, Jo Willey
13	Wilson, Jesse %Allen	160A	Dempsey Creek
14	Worley, Rick	64B	Lewis Goodenough
15	Lonnie Holbrook %Stan Wistisen	131 , 133	Pebble Creek
16	Alta Research % Reed I. White	185A	Dempsey West Canal
17	Arkansas Ranches % Darell C.	4,6,7,203,216,11743-45,	West Bob Smith
18	Ban. Co.Deputy Sheriff Assoc.Inc.	148,4364	Fish Creek
19	9 th Gate Farms % Amanda Gizens	126,2302,2545,4006	King Creek
20	Bristol Park Cabins %N. Petrun	149	Fish Creek
21	CV Ranches	12B,94C,121-125,10313	Toponce and River
22	Chesterfield Canal Co.	71	24 Mile Creek
23	City of McCammon	224	Crystal Springs
24	Crandall Farms	20,22,23,25,26,27,28,74,75	Toponce,River, 24 Mile
25	Cutler Ditch%Rhett Gomes	13398,13400	River
26	Josephson, Darwin	73A	24 Mile
27	Dempsey Irrig. % Earl Smith	36,37,11773	River
28	Dempsey Ridge Golf Course	170,171,12064	Dempsey West Canal
29	D.O.T.-State of Idaho	29-63	River
30	Fagnant Bros.%Russell Fagnant	183-4,13310,2378	Dempsey West Canal

SCANNED

JAN 24 2018

	Total Delivery	Total Cost	Adopted Budget	
1	min	40		
2	min	40		
3	min	40		
4	min	40		
5	min	40		
6	min x 2	80		
7	min	20		
8	min	40		
9	min	40		
10	min	40		
11	min	20		
12	min	40		
13	min	40		
14	min	40		
15	137	191.80		
16	min	20		
17	min	40		
18	min	40		
19	78	109.20		
20	min	40		
21	1015	1421.00		
22	152	212.80		
23	185	259.00		
24	⁸² 2x40 82	114.80		
25	121	169.40		
26	54	75.60		
27	1582	2214.80		
28	146	204.40		
29	min	40		
30	min	40		

SCANNED

JAN 24 2018

	WATER RIGHT OWNER	IDWR' WATER RIGHT IDENT No.	DIVERSION NAME/ REMARKS
1	Fish Creek Farms, Kevin Koester	139,140,11523	Fish Creek
2	Fish Creek Irrig. Co. % Earl Smith	147,11774	Fish Creek
3	Fly Speck Ranch % Corey Fly	2112	West Bob Smith
4	Indian Falls % Neil Barfus	46,12078,12079,13363	River
5	King Creek Grazing Assoc.	107B,138,2047,10121-25,	Pebble Creek and Toponce
6	Lava Irrigation Co.	47A,48,10816	River
7	McCammon Ditch	57,58	River
8	Perkins Enter. % Wayne Perkins	90A-94A,10243,10248,	Toponce Creek
9	Portneuf Irrigating Co.	51,11277	River
10	PMV Canal Co. % Tom Barnes	52,53,589,4060,13318	River
11	Hatch, Jayson	110B,10215	Toponce Creek
12	Smith Trout Haven/Earl Smith	182A	Dempsey Creek
13	Topaz Irrigation Co.	36,37,11773,13698	River, Dempsey Creek
14	Toponce Canal Co,	103,10322	Toponce Creek
15			
16			
17			
18			
19			
20			
21			
22			
23			
24			
25			
26			
27			
28			
29			
30			

SCANNED

JAN 24 2018

YEAR 2017

STATION NUMBER

DIVERSION NAME

Topaz Gage

Day	APR	MAY	JUNE	JULY	AUG	SEPT	OCT
1	376	538	508	299	189		158
2	353	532	510	290	187		153
3	366	526	505	277	186		150
4	447	526	500	273	192		149
5	477	539	497	276	194		148
6	482	566	477	248	193		146
7	486	591	554	246	195		148
8	575	621	446	253	209	179	148
9	610	638	441	262	205	182	146
10	580	633	442	261	201	170	142
11	545	630	436	263	196	162	143
12	530	640	436	263	197	176	142
13	523	660	447	270	198	165	143
14	538	655	437	261	203	146	141
15	518	641	411	268	201	148	141
16	512	636	398	248	200	144	141
17	513	24332	401	245	196	146	141
18	535	24432	396	245	195	141	142
19	536	581	381	232	197	153	144
20	538	563	380	231	198	151	
21	534	551	363	227	191	181	
22	538	527	354	222	194	184	
23	521	522	351	224	206	172	
24	519	527	328	220	208	167	
25	542	538	320	227	201	159	
26	519	544	314	234	206	160	
27	539	540	306	241	207	157	
28	534	526	308	238	208		
29	519	518	300	236	198		
30	505	514	287	250			
31	—	509		252			

REMARKS: 2

SCANNED

JAN 24 2018

YEAR 2017

STATION NUMBER

m-cammon

DIVERSION NAME

Day	APR	MAY	JUNE	JULY	AUG	SEPT	OCT
1		18.5	44	45.3	44.7	42.6	0
2		18.5	44	42.6	44	42.6	
3		18.5	44	38.7	44	42.6	
4		18.5	44	37.5	43.2	42.6	
5		18.5	44	45.3	41.3	42.6	
6		23.5	44	45.3	40.6	42.6	
7		23.5	44	45.3	42.4	40	
8		23.5	44	45.3	42.6	38.7	
9		27.8	44	52.3	42.6	38.7	
10		27.8	44	52.3	42.6	38.7	
11		27.8	46.7	48	42.6	38.7	
12		27.8	46.7	50.8	42.6	38.7	
13		30.2	46.7	50.8	42.6	38.7	
14		30.2	46.7	50.8	41.3	35	
15		30.2	46.7	50.8	41.3	35	
16		31.4	46.7	50	41.3	35	
17		31.4	45.3	50	41.3	33.7	
18	Flushed	30.2	41.3	50	41.3	33.7	
19	5.13	30.2	41.3	52.3	41.3	31.4	
20	5.13	30.2	40	51.6	41.3	31.4	
21	5.13	36.2	37.5	50.8	41.3	31.4	
22	5.13	36.2	36.2	50.8	41.3	26.8	
23	5.13	36.2	42.6	50.8	42.6	26.8	
24	5.13	36.2	42.6	46.7	42.6	26.8	
25	11.8	36.2	44	46.7	42.6	26.8	
26	11.8	36.2	44	41.3	42.6	19.5	
27	11.8	36.2	44.8	41.3	42.6	19.5	
28	11.8	36.2	45.3	42.6	43.2	19.5	
29	13.1	36.2	45.3	44	43.2	19.5	
30	13.1	40	45.3	44	43.2	19.5	
31		40		44	43.2		

REMARKS: 104.18 924.00 1315.70 1458.00 1313.50 999.10

Total 6114.48

SCANNED

JAN 24 2018

YEAR 207

STATION NUMBER

DIVERSION NAME

Portneuf Diversion
Primo

Day	APR	MAY	JUNE	JULY	AUG	SEPT	OCT
1			40	50	40	32	5
2			40	55	40	32	5
3			40	55	40	32	5
4			40	55	40	32	0
5			40	55	40	32	
6		15	40	55	40	32	
7		15	40	55	40	32	
8		15	40	55	40	32	
9		25	40	55	40	30	
10		25	30	55	40	30	
11		25	30	55	40	30	
12		25	30	55	40	30	
13		30	30	55	40	30	
14		30	30	55	40	30	
15		30	30	55	50	20	
16		30	30	55	50	20	
17		30	30	55	50	20	
18		30	30	55	50	20	
19		30	30	55	50	20	
20		30	40	50	50	20	
21		30	40	50	50	20	
22		40	40	50	50	5	
23		40	40	50	50	5	
24		40	40	40	50	5	
25		45	40	40	40	5	
26		45	40	40	40	5	
27		45	40	40	40	5	
28		45	45	40	32	5	
29		40	45	40	32	5	
30		40	45	40	31	5	
31		40		40	32		

REMARKS:

835.00

1115.00

1560.00

1307.00

621.00

15.00

Total — 5453.00

SCANNED

JAN 24 2018

YEAR 2017STATION NUMBER Portneuf Canal Co.DIVERSION NAME Douney

Day	APR	MAY	JUNE	JULY	AUG	SEPT	OCT
1			90	130	90	110	0
2			90	130	90	110	
3			90	130	90	110	
4			90	130	110	110	
5			90	130	110	100	
6			90	130	110	100	
7			90	130	110	100	
8			90	130	110	95	
9			90	130	110	95	
10			90	130 H	110	95	
11		25	90	130	110	95	
12		25	75	130	110	80	
13		25	75	130	110	80	
14		25	65	130	110	70	
15		25	65	120	110	30	
16		25	75	120	110	30	
17		45	75	110	110	20	
18		45	75	110	110	15	
19		45	75	110	110	10	
20		45	40	100	110	5	
21		45	90	100	110	5	
22		55	90	100	110	5	
23		65	100	100	110	5	
24		65	100	100	110	5	
25		65	100	100	110	5	
26		65	100	100	110	5	
27		65	115	100	110	5	
28		65	115	100	110	5	
29		65	130	100	110	5	
30		75	130	100	110	5	
31		75	—	100	110	—	

REMARKS:

1035.00

2730.00

3590.00

3350.00

1510.00

Total — 12215.00

SCANNED

JAN 24 2018

YEAR 2017

STATION NUMBER

DIVERSION NAME

Cutler

Day	APR	MAY	JUNE	JULY	AUG	SEPT	OCT
1							
2			.6	1.2	.9	.9	
3			.6	1.2	.9	.9	
4			0	1.2	1.2	1.2	
5			0	1.2	1.2	1.2	
6			.3	1.2	1.5	1.2	
7			.9	1.2	1.8	.9	
8			.6	1.2	1.8	.9	
9			.6	1.2	1.8	.9	
10		.6	.6	1.2	1.8	.9	
11		.6	.6	1.2	1.5	.9	
12		.6	.6	1.2	1.5	.3	
13		.6	.6	1.2	.3		
14		.6	.6	1.2	.3		
15		.6	.6	1.2	.3		
16		.6	.6	1.2	.3	.3	
17		.6	.6	.3	.3	off	
18		.6	0	.3	.3		
19		.6	0	.3	.3		
20		.6	0	1.2	.3		
21		.6	0	1.2	.3		
22		.6	.6	1.2	.9		
23		1.2	.6	1.8	.9		
24		1.2	.6	1.8	.9		
25		1.2	.6	1.8	1.5		
26		1.2	1.8	1.8	1.5		
27		1.2	1.8	1.8	1.5		
28		1.2	1.8	1.8	1.5		
29		.6	1.2	1.8	1.5		
30		.6	1.2	1.8	1.5		
31		.6	1.2	1.8	1.5		
	17.40	19.20	39.60	33.30	11.40		

REMARKS:

Total

120.90

SCANNED

JAN 24 2018

YEAR 2017

STATION NUMBER

Dempsey West Canal

DIVERSION NAME

Dempsey Lake

Day	APR	MAY	JUNE	JULY	AUG	SEPT	OCT
1		1.37	1.43	2.09	2.09	.66	.77
2		1.37	1.93	2.09	2.09	.66	.77
3		1.37	1.93	2.09	2.09	.66	.77
4		1.37	1.93	1.37	1.98	.66	1.08
5		1.37	1.64	1.37	1.98	.66	1.08
6		1.37	1.64	1.24	1.98	.66	1.08
7		1.37	1.64	1.24	1.98	.66	1.08
8		1.37	1.64	1.24	2.05	.66	1.08
9		.0	1.64	1.24	2.05	.66	1.08
10		.6	1.64	1.64	2.05	.77	1.08
11		2.24	1.64	1.64	2.05	.77	1.08
12		2.24	1.64	2.09	2.57	.77	1.08
13		2.24	1.64	2.09	2.57	.77	1.08
14		2.24	1.36	2.09	2.57	.77	1.08
15		2.24	1.36	2.4	2.57	.77	1.08
16		2.24	1.36	2.4	2.57	.77	1.08
17		2.24	1.36	2.4	2.57	.77	1.08
18		2.24	1.36	2.09	2.57	.77	.88
19		2.24	1.36	2.09	2.48	.77	.88
20		2.24	1.36	2.09	2.48	1.08	.88
21		2.24	2.9	2.09	2.48	1.08	.88
22		2.09	2.9	2.09	2.48	1.08	.88
23		2.09	2.9	2.09	2.48	1.08	.88
24		2.09	2.9	2.09	2.48	1.08	.88
25		2.09	2.9	2.09	2.48	1.08	.88
26		2.09	2.9	2.09	2.48	.77	.88
27		2.09	2.9	2.09	2.48	.77	.88
28		2.09	2.9	2.09	2.48	.77	.88
29		2.09	2.9	2.09	.66	.77	.88
30		2.09	2.9	2.09	.66	.77	.88
31		2.09	—	2.09	.66	—	.88

REMARKS:

57.10 61.00 59.98 67.16 23.97 29.75

Total — 298.96

SCANNED

JAN 24 2018

YEAR 2017

STATION NUMBER

DIVERSION NAME

Topaz Canal

Day	APR	MAY	JUNE	JULY	AUG	SEPT	OCT
1			7.8				
2			7.8		10.3	10.72	4.71
3			7.8		10.2	6.72	4.71
4			7.8		off	6.72	4.71
5			7.8			6.72	4.71
6			12	off		6.72	4.71
7			12	13.9		6.72	4.71
8			12	13.9		6.72	4.71
9			12	13.9		6.72	4.71
10			12	13.9		6.72	4.71
11			12.8	13.9		6.4	4.71
12			12.8	13.9		6.4	4.71
13			12.8	13.9		6.4	4.71
14			12.8	11.6		6.4	4.71
15			12.8	11.6		6.4	4.71
16			12.8	11.6	off	6.12	4.71
17			12.8	10.5	9.48	6.12	4.05
18			12.8	10.5	9.48	6.12	4.05
19			12.8	10.5	9.48	6.12	4.05
20			12.8	10.5	9.48	6.12	4.05
21			12.8	10.5	9.48	6.12	4.05
22			12.8	10.5	9.48	6.12	4.05
23			13.9	10.5	9.48	6.12	4.05
24			13.9	10.5	9.48	6.12	4.05
25			13.9	10.5	9.48	6.12	4.05
26			13.9	10.2	9.48	6.12	4.05
27			13.9	10.2	9.48	6.12	4.05
28			13.9	10.2	9.48	6.12	4.05
29			13.9	10.2	9.48	4.71	4.05
30			off	10.2	9.48	4.71	4.05
31			off	10.2	6.56	4.71	4.05
REMARKS:	7.8	342.10	298.00	10.2	6.56	186.17	135.45

Total — 1135.86

SCANNED
JAN 24 2018

YEAR 2017

STATION NUMBER

Fish Creek Irrig

DIVERSION NAME

Day	APR	MAY	JUNE	JULY	AUG	SEPT	OCT
1			3.26	2.73	2.57	2.46	3.26
2			3.26	2.73	2.57	2.46	3.26
3			3.26	2.73	2.57	2.46	3.26
4			3.26	2.73	2.57	2.46	3.26
5			3.62	2.73	2.57	2.46	3.26
6			3.62	2.73	2.57	2.46	1.51
7			3.62	2.73	2.57	2.46	1.51
8			3.62	2.73	2.57	2.46	1.51
9			3.62	2.73	2.57	2.46	1.51
10			3.62	2.73	2.31	3.26	1.51
11			3.62	2.73	2.31	3.26	1.51
12		3.44	3.62	2.73	2.24	3.26	1.51
13		3.44	3.62	5.35	2.24	3.26	1.51
14		3.44	3.62	5.35	2.24	3.26	1.51
15		3.44	3.62	5.35	2.24	3.26	off
16		3.44	3.62	5.35	2.24	3.08	10
17		3.44	2.09	5.35	2.24	3.08	
18		3.44	2.09	5.35	1.51	3.08	
19		3.44	2.09	5.35	1.51	3.08	
20		3.44	2.09	5.35	1.51	3.08	
21		3.44	2.09	4.81	1.51	3.08	
22		3.44	2.09	4.81	1.51	3.08	
23		3.44	2.09	4.81	1.51	3.08	
24		3.62	2.09	4.81	2.52	3.08	
25		3.62	2.09	4.81	2.52	3.08	
26		3.62	2.09	4.81	2.52	3.08	
27		3.62	2.09	4.81	2.52	4.01	
28		3.62	2.09	4.81	2.52	4.01	
29		3.26	2.09	4.81	2.52	4.01	
30		3.26	2.09	4.81	2.52	3.26	
31		3.26	—	4.81	2.52	—	

REMARKS:

69.16

81.42

128.47

70.41

90.87

29.89

Total - 470.22

SCANNED

JAN 24 2018

YEAR 2017

STATION NUMBER

DIVERSION NAME

lava Irrig

Day	APR	MAY	JUNE	JULY	AUG	SEPT	OCT
1			6.86	6.86	9.13	8.13	6.56
2			6.86	6.86	9.13	8.13	6.56
3			6.86	6.86	9.3	8.13	6.56
4			6.86	6.86	8.79	8.13	6.56
5			6.26	8.13	8.79	8.13	6.56
6		5.39	6.26	8.13	8.79	8.13	6.56
7		5.39	6.26	8.13	8.79	8.13	6.56
8		5.39	6.26	8.13	8.79	8.13	4.36
9		5.39	6.26	8.13	8.79	8.13	4.36
10		5.39	6.26	8.13	8.79	8.13	4.36
11		5.39	6.26	8.13	8.79	5.97	4.36
12		5.39	6.26	8.13	8.79	5.97	4.36
13		5.39	6.26	8.13	8.79	5.97	4.36
14		5.39	6.26	8.13	8.79	5.97	4.36
15		5.39	6.26	9.48	8.79	5.97	4.36
16		5.39	6.86	9.48	8.79	4.84	4.36
17		5.39	6.86	9.48	8.79	4.84	4.36
18		6.86	6.86	9.48	8.79	4.84	4.36
19		6.86	6.86	9.48	8.3	4.84	2.64
20		6.86	6.86	9.48	8.3	4.84	2.64
21		6.86	6.86	9.48	8.3	4.84	2.64
22		6.86	6.86	9.48	8.3	4.84	2.64
23		6.86	6.86	9.48	8.3	4.84	2.64
24		6.86	6.86	9.48	8.3	4.84	2.64
25		6.86	6.86	9.13	8.3	4.84	2.64
26		6.86	6.86	9.13	8.3	4.84	2.64
27		6.86	6.86	9.13	8.3	4.84	2.64
28		6.86	6.86	9.13	8.3	6.56	2.64
29		6.86	6.86	9.13	8.3	6.56	2.64
30		6.86	6.86	9.13	8.3	6.56	2.64
31		6.86	—	9.13	8.13	—	2.64

REMARKS:

160.72 199.20 267.45 267.14 188.91 128.20

Total - 1211.62

SCANNED

JAN 24 2018

YEAR 2017

STATION NUMBER

DIVERSION NAME

Dempsey Canal

Day	APR	MAY	JUNE	JULY	AUG	SEPT	OCT
1			9.53	/	11.7	9.95	6.05
2			9.53	/	11.7	9.95	6.05
3			9.53	off	11.7	9.95	6.05
4			9.53	8.31	11.7	9.95	6.05
5			9.95	8.31	11.7	9.95	6.05
6			9.95	8.31	11.7	9.95	6.05
7			9.95	8.31	11.7	9.95	6.05
8			9.95	8.31	11.7	9.95	6.05
9			9.95	8.31	13.6	9.95	6.05
10			9.95	11.3	13.6	9.95	6.05
11			9.95	11.3	13.6	5.03	6.05
12		10.1	9.95	11.3	13.6	5.03	6.05
13		10.1	9.95	14.5	13.6	5.03	6.05
14		10.1	9.95	14.5	13.6	5.03	6.05
15		10.1	9.95	14.5	13.6	6.05	5.7
16		10.1	9.95	14.5	13.6	6.05	5.7
17		10.1	9.95	14.5	13.6	6.05	5.7
18		10.1	9.95	14.5	12.1	6.05	5.7
19		10.1	9.95	14	12.1	6.05	5.7
20		10.1	9.95	14	12.1	6.05	5.7
21		10.1	9.95	14	12.1	6.05	5.7
22		10.1	16.2	14	12.1	6.05	5.7
23		10.1	16.2	14	12.1	6.05	5.7
24		9.94	16.2	8.3	12.1	6.05	5.7
25		9.94	16.2	8.3	12.1	6.05	5.7
26		9.94	16.2	8.3	12.1	6.05	5.7
27		9.94	off	8.3	12.1	6.05	5.7
28		9.94	/	8.3	12.1	6.05	5.7
29		9.94	/	8.3	12.1	6.05	5.7
30		9.94	/	11.7	9.95	6.05	5.7
31		9.94	/	11.7	9.95	—	5.7

REMARKS:

200.72

288.27

313.96

381.10

216.42

181.60

Total - 1582.07

SCANNED

JAN 24 2018



State of Idaho

DEPARTMENT OF WATER RESOURCES

900 N Skyline Dr., Ste A, Idaho Falls, Idaho 83402-1718

Phone: (208) 525-7161 FAX: (208) 525-7177 www.idwr.idaho.gov

C.L. "BUTCH" OTTER
Governor

GARY SPACKMAN
Director

January 23, 2018

Steve Hebdon
190 N Meadowview
Arimo ID 83214

WATER DISTRICT #29

Dear Watermaster:

Enclosed herewith is a copy of the Watermaster's Annual Report for the past season.

The same has been prepared by the watermaster and approved by this Department in conformity with Sections 42-610, 42-614 and 42-615, Idaho Code.

During the 1993 legislative session, the legislature enacted a new law which amends Section 42-619(9), Idaho Code and removes the independent financial audit requirement for most state water districts. The new law, referenced by Section 67-450B, Idaho Code (copy enclosed) identifies minimum audit requirements for all local government entities. Under the new statute, the governing body of any local government entity (i.e.; water district) whose annual budget does not exceed one hundred thousand dollars (\$100,000) has no minimum audit requirements under this section. This means that any district which handles its own money and whose budget is one hundred thousand dollars (\$100,000) or less does not have to have an independent public account firm conduct a financial audit every few years as previously required by Section 42-619(9).


Please note that only the statutory requirement regarding the independent financial audit has been changed. Districts handling their own fund (i.e.; districts who collect and / or disburse their own funds) must still submit their own statement of the water district's financial affairs at the end of each fiscal year. As recommended in the Department's February 16, 1993 letter and the 1993 Watermaster Handbook, a copy of the financial statement may be submitted either with the annual water masters report or with the minutes of the annual meeting for the ensuing year. An example of an annual financial statement may be found in Appendix C of the 1993 Watermaster Handbook.

SCANNED

JAN 24 2018

The purpose of this letter is to remind all water districts that workers compensation insurance is required for all water district employees. This requirement applies to all water districts in Idaho, regardless of annual budget. Insurance should be applicable at least to all paid water district staff, including the water master as well as watermaster assistants, advisory committee, secretary and treasurer. The costs associated with workers compensation insurance is paid directly by the water district and should be considered an expense of the district. For information about obtaining insurance costs etc., please contact the Idaho State Insurance Fund. The State Insurance Fund has offices in Boise, Coeur d'Alene, Idaho Falls, Pocatello and Twin Falls. Water Districts are also reminded that all paid water district staff may be subject to state and federal taxes. These tax requirements will vary depending on salaries and total income of each watermaster or employee. In many water districts, particularly smaller districts with part-time staff, payment of watermaster or each employee. Districts may wish to contact the State Tax Commission or the Internal Revenue Service for information about state and federal withholding taxes.

Sincerely,



Sharla Cox
Administrative Assistant

Enclosure

SCANNED

JAN 24 2018



State of Idaho

DEPARTMENT OF WATER RESOURCES

900 N Skyline Dr., Ste A, Idaho Falls, Idaho 83402-1718

Phone: (208) 525-7161 FAX: (208) 525-7177 www.idwr.idaho.gov

C.L. "BUTCH" OTTER
Governor

GARY SPACKMAN
Director

January 23, 2018

Water District 29
Wayne Avery
PO Box 182
Lava Hot Springs ID 83246-0182

WATER DISTRICT #129

Dear Secretary:

Enclosed herewith is a copy of the Watermaster's Annual Report for the past season.

The same has been prepared by the watermaster and approved by this Department in conformity with Sections 42-610, 42-614 and 42-615, Idaho Code.

During the 1993 legislative session, the legislature enacted a new law which amends Section 42-619(9), Idaho Code and removes the independent financial audit requirement for most state water districts. The new law, referenced by Section 67-450B, Idaho Code (copy enclosed) identifies minimum audit requirements for all local government entities. Under the new statute, the governing body of any local government entity (i.e.; water district) whose annual budget does not exceed one hundred thousand dollars (\$100,000) has no minimum audit requirements under this section. This means that any district which handles its own money and whose budget is one hundred thousand dollars (\$100,000) or less does not have to have an independent public account firm conduct a financial audit every few years as previously required by Section 42-619(9).

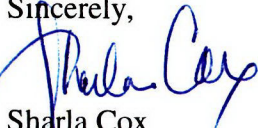
Please note that only the statutory requirement regarding the independent financial audit has been changed. Districts handling their own fund (i.e.; districts who collect and/or disburse their own funds) must still submit their own statement of the water district's financial affairs at the end of each fiscal year. As recommended in the Department's February 16, 1993 letter and the 1993 Watermaster Handbook, a copy of the financial statement may be submitted either with the annual water masters report or with the minutes of the annual meeting for the ensuing year. An example of an annual financial statement may be found in Appendix C of the 1993 Watermaster Handbook.

SCANNED

JAN 24 2018

The purpose of this letter is to remind all water districts that workers compensation insurance is required for all water district employees. This requirement applies to all water districts in Idaho, regardless of annual budget. Insurance should be applicable at least to all paid water district staff, including the watermaster as well as watermaster assistants, advisory committee, secretary and treasurer. The costs associated with workers compensation insurance is paid directly by the water district and should be considered an expense of the district. For information about obtaining insurance costs etc., please contact the Idaho State Insurance Fund. The State Insurance Fund has offices in Boise, Coeur d'Alene, Idaho Falls, Pocatello and Twin Falls. Water Districts are also reminded that all paid water district staff may be subject to state and federal taxes. These tax requirements will vary depending on salaries and total income of each watermaster or employee. In many water districts, particularly smaller districts with part-time staff, payment of watermaster or each employee. Districts may wish to contact the State Tax Commission or the Internal Revenue Service for information about state and federal withholding taxes.

Sincerely,



Sharla Cox
Administrative Assistant

Enclosures

SCANNED

JAN 24 2018



State of Idaho

DEPARTMENT OF WATER RESOURCES

900 N Skyline Dr., Ste A, Idaho Falls, Idaho 83402-1718

Phone: (208) 525-7161 FAX: (208) 525-7177 www.idwr.idaho.gov

C.L. "BUTCH" OTTER
Governor

GARY SPACKMAN
Director

October 25, 2017

|||||
Water District 29

Steve Hebdon

190 N Meadowview Dr

Arimo ID 83214-1631

RE: Requesting Watermaster's Report / Daily Record Books

Dear Watermaster:

In accordance with Chapter 6, Section 42-614 of the Idaho Code, and department regulations, **the Watermaster of each district is required to submit an annual report to the Department of Water Resources, at 900 N Skyline Dr Ste A, Idaho Falls ID 83402 by December 31, 2017.** You should forward a copy to the County Treasurer, if applicable. Please be certain all of the report is complete.

In accordance with Chapter 6, Section 42-615 of the Idaho Code: Proposed budget for succeeding year. Each watermaster shall, at least fourteen (14) days prior to the annual meeting of the water users of the water district, also prepare a proposed budget for the succeeding year, together with a distribution of the amount of the budget to the respective water users, using the actual deliveries for the past irrigation season or seasons, as the basis for distribution. The proposed budget and distribution shall be submitted to the water users for consideration and approval at the next annual water meeting.

We are enclosing sufficient forms for filling out the Watermaster's Report and the Proposed Budget.

Do not fail to send the Watermaster's Daily Record Books along with the Watermaster Report.

Sincerely,

Sharla Cox

Administrative Assistant

SCANNED

JAN 24 2018

State of Idaho
Department of Water Resources
Certificate of Appointment

SCANNED
MAY 16 2017

This is to certify that I have on this day appointed Steve Hebdon *as*
Watermaster *of Water District* 29 *from this day until the 2018 annual*
meeting or until his/her successor is appointed and qualified under the provisions of Idaho Code Section
42-607, at such rate of compensation as established by applicable law.



This certificate has been issued and the seal of the
Director fixed at Boise, Idaho, this 16th
day of May *, 2017.*

Gary Spackman

Director - IDWR

SCANNED
MAY 16 2017

State of Idaho
Department of Water Resources
Certificate of Appointment

*This is to certify that I have on this day appointed Linda Hebdon as
Asst. Watermaster of Water District 29 from this day until the 2018 annual
meeting or until his/her successor is appointed and qualified under the provisions of Idaho Code Section
42-607, at such rate of compensation as established by applicable law.*



*This certificate has been issued and the seal of the
Director fixed at Boise, Idaho, this 16th May, 2017.*

Gary Spackman

Director - IDWR

SCANNED
MAY 16 2017

State of Idaho
Department of Water Resources
Certificate of Appointment

*This is to certify that I have on this day appointed Kevin Hebdon as
Asst. Watermaster of Water District 29 from this day until the 2018 annual
meeting or until his/her successor is appointed and qualified under the provisions of Idaho Code Section
42-607, at such rate of compensation as established by applicable law.*



*This certificate has been issued and the seal of the
Director fixed at Boise, Idaho, this 16th May, 2017.*

Gary Spackman

Director - IDWR



State of Idaho

DEPARTMENT OF WATER RESOURCES

900 N Skyline Dr., Ste A, Idaho Falls, Idaho 83402-1718

Phone: (208) 525-7161 FAX: (208) 525-7177 www.idwr.idaho.gov

May 16, 2017

C.L. "BUTCH" OTTER
Governor

GARY SPACKMAN
Director

Steve, Linda, Kevin Hebdon
190 N Meadowview
Arimo ID 83214

RE: WATER DISTRICT #29

Dear Watermaster and Assistant Watermasters:

Your **CERTIFICATE OF APPOINTMENT** is enclosed herewith. You will, therefore, take charge of the waters of such district and distribute the same in accordance with the law and the decrees of the courts to the various users in such district in accordance with the terms and conditions of their respective rights, and perform such other duties as may be required by the Department of Water Resources, under the laws of the State of Idaho. You are hereby requested to assume your duties at once and continue thereat until the necessity therefore shall cease.

Please feel free to call upon this office whenever we can be of assistance to you. We have a personal interest in the success of your year's work and desire to keep in as close touch with you as conditions will permit.

Respectfully submitted,


Sharla Cox
Administrative Assistant

Enclosure

SCANNED
MAY 16 2017

RECEIVED

MAY 15 2017

Department of Water Resources
Eastern Region

PETITION FOR WATERMASTER'S SERVICES

Lava Hot Springs Idaho
May 9, 2017

RE: Water District No. 29

Stream: Portneuf River

TO: IDAHO DEPARTMENT OF WATER RESOURCES

I, the undersigned, owner or manager of ditches or person controlling ditches in Water District No. 29, hereby request the services of a watermaster for the reason that there is a necessity for the use and control of the waters of the District.

NAME OF WATERMASTER: Steve Heddon

ADDRESS OF WATERMASTER: 190 N Meadowview

Arms, Id 83214

PHONE NUMBER: 221-6208

Date watermaster is to start: April 1, 2017

If known, the date services of watermaster are to terminate: Oct 31, 2017

Wayne Avery 8888 Sunnyside Rd Lava Hot Springs 776-5628
signature address Id 83246 telephone

W A R N I N G: Watermaster cannot begin services until ALL conditions of appointment have been fulfilled.

SCANNED

MAY 16 2017

WATER DISTRICT INFORMATION SHEET

2017

Year

#29 Portneuf River

Water District # / Stream Name

Steve Hebdon

Watermaster Name

190 N meadowview Arimo, Id 83214

Address

Cell 221-6208

Phone Number, Home / Cell

E-Mail Address

Linda Hebdon

Assistant Watermaster Name

190 N meadowview Arimo, Id 83214

Address

Cell 251-7841

Phone Number, Home / Cell

E-Mail Address

Wayne Avery

Secretary Name

P.O. Box 182 Lava Hot Springs, Id 83246-0182

Address


776-5628

Phone Number, Home / Cell

E-Mail Address

Please print in the blank information above and return it to the Idaho Department of Water Resources. Your cooperation on this matter would be greatly appreciated. If you have any questions, please feel free to contact me.

Respectfully Submitted,


Sharla Cox
Administrative Assistant

SCANNED
MAY 16 2017

RECEIVED

MAY 15 2017

Department of Water Resources
Eastern Region

Portneuf River Water Users District#29
Water users meeting held at Lava Community Building
March 6th 2017 at 2:00 P.M.

Craig Crandall called the meeting to order at 2:00 p.m. and welcomed everyone and introduced James Cefalo from IDWR and asked everyone to be sure to sign the roll call and put what stream and canal company they represent. Craig Crandall asked the Secretary to read the minutes from March 7th, 2016. Craig Crandall asked if there was any corrections to the minutes or corrections there was none. Jim Andrus made the motion to accept minutes as read. David Banks 2nd, motion passed. Craig Crandall asked for the financial statement to be read. Craig Crandall asked if there was any discussion, none. Tom Barnes made the motion to accept the financial as read, Steve Gravis 2nd, motion passed. Craig Crandall recommended Jim Andrus, Randy Morris, and Wayne Avery serve on the Credential committee and that we use 2016 billing for water if needed to vote. Mark Bennett made the motion to accept the people listed above, Tom Barnes 2nd, motion passed. Craig Crandall had the Secretary read the Propose Budget prepared by the Secretary, it was decided that we amend and we accept Steve Hebdon proposed budget of \$46,000.00 with a line item of \$4,000.00 to bring the amended budget to \$50,000.00 to cover additional expenses until money starts coming in. Bryon Allen made the motion to accept above budget and Tom Barnes 2nd, motion passed.

Craig Crandall stated that the board recommended Steve Hebdon to be hired as Water Master for 2017 irrigation season for \$16,000.00 wages and \$10,000.00 expense with Linda Hebdon and Kevin Hebdon as an assistant. At no additional expense to the water district. Ken Andrus made the motion to accept the board recommendation for water master and assistant, Cameron Salt 2nd, motion passed, with Steve Gravis objecting.

Craig Crandall stated that the board recommend rounding water assessment to the nearest dollar and not use credit and or debit system for billing. Brett Casperson made the motion to accept the board recommendation, Bryon Allen 2nd, motion passed.

Craig Crandall stated that the board recommends using regulation 13 for collections and use 2016 water figures for billing in 2017. Tom Barnes made the motion to accept the board recommendation, Jim Andrus 2nd, motion passed.

Steve Gravis made the the motions to elect Craig Crandall, Tom Barnes, Jim Andrus, Bryon Allen, Randy Morris and Wayne Avery as the Advisory Committee. Brett Casperson 2nd, motion passed.

SCANNED

MAY 16 2017

Craig Crandall opened up the meeting for new business, David Banks asked about Glen Christiansen flooding of his ground. Jim Andrus reported on what has been done and Kirk Irick stated that the moss will be right back this summer. James Cefalo stated that the State law requires the measure water and have a water master.

Richard Lockyer stated that Steve Hebdon needs to regulate head gates. Steve Hebdon stated that he will regulate Richard Lockyer head gate if they get him a key to the locked gate, they stated they would. Glen Christiansen stated we need to do some work on the moss in the river through his place. Earl Smith reported on the snow pack, the average is about normal.

David Banks made the motion to adjourn, Tom Barnes 2nd, meeting adjourned at 2:45 p.m.

Subscribed and sworn to before me this ____ day of ____, _____

Notary Public _____

Residing at _____

Commission Expires _____

SCANNED
MAY 16 2017

RECEIVED

MAY 15 2017

Department of Water Resources
Eastern Region

Portneuf River Water Users District #29
Advisory Board Meeting
Meeting held at 78th Restaurant, Lava Hot Springs, ID
March 6th, 2017

Attending Craig Crandall (President), Jim Andrus (Vice President), Wayne Avery (Secretary), Bryan Allen, Randy Morris, Tom Barnes, Mark Bennett, and James Cefalo (IDWR).

Craig Crandall called the meeting to order at 10:00 a.m. and welcomed everyone and asked for the 2016 minutes to be read. Craig asked for a motion to approve the minutes, Tom Barnes made the motion to approve the minutes as read, Bryon Allen 2nd, motion passed. Craig asked for the financial statement to be read, Randy Morris made the motion to accept the financial statement as read, Jim Andrus 2nd, motion passed.

Bryon Allen stated that we need to set aside money to do cleaning of the river, Jim advised that the work on the river was done and it was a success last fall. McCammon paid some on the cleaning, Glen Christiansen paid some, and Jim Andrus paid some. Randy Morris moved to accept Steve Hebdon proposed budget of \$46,000.00 plus a line item of \$4,000.00 to help cover expense's until money starts coming in from water users assessments instead of having an overdraft at the bank. This brings the total for the 2017 budget to \$50,000.00, Jim Andrus 2nd the motion, motion passed.

James Cefalo stated that the water district needs to start taking responsibility for the water master. Discussed Steve Hebdon's D.U.I. at length and addressed Bryon Allen's concerns. Address by James Cefalo, Mark Bennett stated that he called Steve Hebdon and talked to Steve for over two hours about his D.U.I. and Steve Hebdon stated he has not had a drink since September 16th, 2016.

Randy Morris has concerns about Steve Hebdon and if he is still capable of doing his job. Randy Morris stated that Steve Hebdon needs to be more accurate on his mileage and needs to get it turned in every year to the secretary. Discussed measurements of water coming into the reservoir and that all Steve Hebdon does is estimates, he does not measure it. Steve Hebdon needs to measure it three times a week. Bryon Allen said that we need to start looking for someone to replace Steve Hebdon when he retires. Tom Barnes stated that Steve Hebdon needs to have zero tolerance on drinking needs to turn in mileage and some guide lines on how often to check gates. Steve Hebdon arrived at 12:00 p.m. for the meeting.

The board discussed his drinking and his D.U.I. with him (Steve Hebdon). Steve Hebdon stated that he was done drinking, and that he is losing weight, so he will be able to do his job better. Jim Andrus made a motion that we hire Steve Hebdon as water master for the 2017 water season with a wage of \$16,000.00 and \$10,000.00 for expenses with better records from Steve Hebdon on mileage with zero tolerance on alcohol use and drugs of any kind, with the

SCANNED

MAY 16 2017

exception of prescribed prescription from a licensed medical doctor, and the Board can insist from Steve Hebdon of a blood test at the River District's expense. The Board is the only one whom can request Steve Hebdon to take a blood test. All the board has to know about the request. Randy Morris 2nd the motion, motion passed.

Craig Crandall asked Steve Hebdon if he could agree to the above motion, Steve said all he request is one hour notice, it was agreed.

Advised, and discussed with Steve Hebdon about the outstanding assessments. Richard Davis wants to sell his water to a broker (maybe). Len Burris sold to Mike Doyle, Jim Andrus is to collect from Bristol Park. Craig Crandall told Steve Hebdon that the zero tolerance is 24-7 for the 2017 irrigation season. Steve Hebdon said no problem, Bryon Allen asked Steve Hebdon if some measuring device could be checked less and some more, Steve Hebdon advised yes, that would help him also. Wayne Avery asked about the liability Insurance, Tom Barnes stated he checked on Liability Insurance and it would cost about \$1,200.00 per year. James Cefalo stated he did not think we needed Liability Insurance, as we would be covered by the State Attorney General. Tom Barnes made the motion to adjourn, Randy Morris 2nd motion passed. Adjourned 1:20p.m.

Subscribe and Sworn to before me this ____ day of _____, _____

Notary Public _____

Residing at _____

Commission Expires _____

SCANNED
MAY 16 2017

ADOPTED BUDGET AND RESOLUTIONS
PERTAINING TO THE COLLECTION THEREOF

FOR 20 17

RECEIVED

MAY 15 2017

Department of Water Resources
Eastern Region

WATER DISTRICT NO. 29

STREAM Portneuf River

COUNTY Bannock, Caribou

NAME OF SECRETARY Wayne Avery

ADDRESS OF SECRETARY 8888 Sunnyside Rd P.O. Box 182 Lava Hot Springs, Id 83446

COLLECTION AND HOLDING OF WATER DISTRICT FUNDS

Please check the appropriate box regarding the collection and holding of Water District funds.

☒ The Water District collects and holds its own funds.

☐ _____ County collects and holds funds for the Water District.
(county name)

☐ _____ County collects the Water District's funds and deposits the funds in an account
(county name) held by the Water District.

(This report must be certified and made in duplicate, one copy to be forwarded to the appropriate regional office of the Idaho Department of Water Resources., and one copy to the Secretary of the Annual Water User's Meeting of the Water District. If a designated county collects funds for the water, then a third copy must be sent to the auditor of the designated county.)

Lava Hot Springs, Idaho, May 9, 20 17

I HEREBY CERTIFY that the within is true and correct copy of the budget as adopted at the annual Water User's Meeting of Water District No. 29, held at Lava Hot Springs, Id on the 6 day of March, 20 17 and all resolutions adopted at said meeting pertaining to the time and the manner of collecting the amounts provided for in the said budget.

Wayne Avery

Secretary, Water District No. 29

SCANNED

MAY 16 2017

Office Copy

RECEIVED

MAY 15 2017

Department of Water Resources
Eastern Region

**BUDGET ADOPTED AT THE ANNUAL MEETING
OF THE WATER USERS
WATER DISTRICT No. 29**

Estimated Amount for Water master's Salary.....	\$ 26,000.00
Estimated Amount for Assistant Water master and other Water District Officials.....	\$ 1,300.00
Estimated Amount for Other Expenses.....	\$ 24,700.00
TOTAL ESTIMATED EXPENSES FOR 2017	\$ 52,000.00

DISTRIBUTION OF THE BUDGET AMONG USERS

Individual, Ditch or Canal Company, assessed	Water Right Ident. #	Address	Amount of Budget	
			Current	Pass due
✓ Allan, Jeff 208 254 3736	66	1267 E. Merrill Rd. Ext. McCammon, ID 83250-1533	40	
✓ Salt, Cameron 208 339 8880	152A, 153A	20 South 1 st West Downey, ID 83234	40	
✓ Grant, Bryan	13583,13590,13596,1 3602,13608,13614, 13620	8987 Bob Smith RD Lava Hot Springs, ID 83246	40	
✓ Andrus, Ken	187-188, 191- 193,11678,11679, 11681,13399,13401	6948 E. Old Oregon Trail RD Lava Hot Springs, ID 83246	450	
✓ Archibald, Kathy	172,173,13527	P.O. Box 338 Lava Hot Springs, ID 83246	203	
✓ Leal, Joshua	70	2776 Kelly Toponce Rd Bancroft, ID 83217	40	
✓ Baker Ranch LLC % Rex Baker	13503	11716 S. Dempsey Creek RD Lava Hot Springs, ID 83246	40	
✓ Banks, Erma Banks Brothers Partnership	10,69,94B,10246 10256	3229 Banks RD Bancroft, ID 83217-5001	140	
✓ Benham, Ray 509-783-3829	10073,10074,13694 13695	5312 W. Tucannon Ave Kennewick, WA 99336	20	
✓ Bollinger, Dean 254-3640	64A	6555 S. Old Hwy 91 McCammon, ID 83250-1546	88	
✓ Bruderer, Dell 435-458-3203	?	4840 W. 14400 N. Garland, UT 84312-9516	40	
✓ Burger, Nancy	13208,13209	PO Box 305 Lava Hot Springs, ID 83246	40	160
✓ Doyle, Mike Trust Co (Pensco)	54A	4810 E. Highway 30 L.H.S. ID 83246	20	160
✓ Bryson, Pamela	195C	2073 Eagle Watch Drive Henderson, NV 89012	40	
✓ Caldwell, Jared	246B,13361	2844 Kelly Toponce RD Bancroft, ID 83217	154	
✓ Cammack, Reed	13357	Box 62 McCammon, ID 83250	284	
✓ Casperson, Brett	10831, 10833, 13406, 13407	8893 Maughan RD Lava Hot Springs, ID 83246	40	
		Total page 1	1,719.00	320.0

SCANNED
MAY 16 2017

Christiansen, Ellen	44,13286	P.O. Box 48 Lava Hot Springs, ID 83246	40	
Cox, Thomas 208-254-3541	13432	P.O. Box 368 McCammon, Id 83250	20	
Crump, Nyle	72C	1260 Chesterfield RD Bancroft, ID 83217	20	
Davids, Karen 648-7703	13131	1178 Chesterfield RD Bancroft, ID 83217-5006	40	
Davids, Retha	72D	Box 715 Lava Hot Springs, ID 83246	20	
Davids, Troy	72A-74,226-227,2423	P.O. Box 134 Bancroft, ID 83217	162	
Davis, Richard	65A	4281 W. Old Hwy 91 Inkom, ID 83245	40	160
Day, Gene & Amber	13535, 13538, 13541, 13544, 13547, 13550, 13553	5752 Old Oregon Trail Rd Lava Hot Springs, Id 83246	20	
DeJuis, Tim		P.O. Box 27741 SLC, UT 84127-0741	40	
Dumucha, John	13871, 13873, 13875	PO Box 265 Lava Hot Springs, ID 83246	40	
Egley, Grant B. 775-5604	142- 143	11217 S. Baldy Mt. RD Lava Hot Springs, ID 83246	40	
Gunter, Russell	13536,13539,13545,1	POB433, McCammon, ID 83250	40	
Ferguson, Ralph	13437	12528 South Dempsey Creek RD Lava Hot Springs, ID 83246-1531	40	
Frandsen, Deanna	158F - 159D	Box 548 Lava Hot Springs, ID 83246	40	
Frank, Norman 208-684-3877	11 - 10065	835 W 100 S Blackfoot, ID 83221	40	
Gillman, Gordon	156A	12258 Avery DR Lava Hot Springs, ID 83246	40	
Double J Bar G c/o Joe Gordon	86, 107A,12863 12864,13249	705 Toponce Canyon Rd Bancroft, Id 83217-5069	40	
Gallegos, Danny	157A-13289,13209	13092 Creekside circle L.H.S. Id 83246	40	
Hahn, Robert	13430,	P.O. Box 264 McCammon, ID 83250	40	140
Hall, Max 208-776-5663	207A, 214A - 215A, 10774A-10776A, 13741,13743,13745 13747,13749,13751 13753	5675 Old Oregon Trail RD Lava Hot Springs, ID 83246	237	
Hardcastle, Leon	4157	675 N 8 th E Preston, ID 83263-4307	40	
Total page 2			1,079.00	300.0

~~1,079.00~~
1,079.00

SCANNED
2
MAY 16 2017

Harris, Jared % Jeff Harris	141,13581,13582, 13583, 13588,13589 13590, 13594,13595 13596, 13600,13601,13602, 13606,13607,13608 13612,13613,13614 13618,13619,13620	P.O. Box 252 McCammon, ID 83250	40	
Hatch, Brantly 208-709-7395	73B	3023 Chesterfield RD Bancroft, ID 83217-5015	40	
Wayne Hatch Estate % Hatch, Jerry (208) 529-5353	100	850 West Elua Idaho Falls, Id 83402	40	
Holsten, Mike 208-648-7318	130	P.O. Box 174 Bancroft, ID 83217	20	
Hull, Robin	13586, 13592, 13598, 13604, 13610, 13616, 13622	2142 Arbon Valley Hwy Pocatello, ID 83204	40	
Hull, Roland	132-137	POB 70 Lava Hot Springs, ID 83246	40	
Irick, Shane	43	P.O. Box 494 Lava Hot Springs, ID 83246	40	
Johnson, Albert 648-7191	10260	2661 Kelly Toponce Rd Bancroft, Id 83217	40	
Johnson, Roger	11274	3369 E. U.S. Hwy 30 McCammon, ID 83250	40	
Kevan, Barbara c/o Mary Clysdale 562-706-0381	35,13213	2001 San Anseline Ave Long Beach, CA 90815	40	
Killinger, Ralph	73C, 13396	1221 Boundary RD Bancroft, ID 83217-5161	103	
Larsen, James	65A	6007 S Old Hwy 91 McCammon, ID 83250	40	
Perkins, Robert & Jenny 801-623-2715	67-2044A-13800	5735 S. Old Hwy 91 McCammon, ID 83250	40	
Lockyer, Richard	195D-195E-195H	P.O. Box 371 McCammon, ID 83250	40	
Madsen, Mark 776-5189	13584, 13591, 13597, 13603, 13609, 13615, 13621	5812 E Old Oregon Trail RD Lava Hot Springs, ID 83246	40	
Marley, Maynard 208-254-3244	13431	Box 335 McCammon, ID 83250-0335	40	
McCracken, John 776-5124	13502	11514 S Dempsey Creek RD Lava Hot Springs, ID 83246	40	
Pagnotto, Clinton	13332	POB 832 9789 Merrick Rd L.H.S. Id 83246	40	
Total page 3			763.00	00.00

SCANNED
MAY 16 2017

✓ Parker, Stephen 208-254-3430	59	P.O. Box 93 McCammon, ID 83250	40	
✓ Peterson, Jack (233-4057)	2098, 2258, 13228	922 Wayne Ave Pocatello, ID 83201-3612	20	60
✓ Phillips, Carl	30, 31, 13320, 13321	2884 W 1400 S Aberdeen, ID 83210-1618	142	
✓ Phillips, Tom	195G	566 E. Forest Riodge Dr. Meridian, Id 83642	40	
✓ Potter, Fawn 776-5669	146	P.O. Box 212 Lava Hot Springs, ID 83246	40	
✓ Price, Ron E	12021	12278 S Avery Lane Lava Hot Springs, ID 83246	40	
✓ Rowsell, Bruce c/o Wayne Avery <i>Avery Ranch</i>	13331	8888 Sunnyside Lava Hot Springs, Id 83246	40	
✓ Rowsell, Shirley 776-5280	158C	10694 S Dempsey Creek RD Lava Hot Springs, ID 83246	40	
✓ Rush, Evelee (Aura Soma Lava Inc)	150, 13511, 13513 13515, 13517, 13519 13521	Box 129 Lava Hot Springs, ID 83246	40	
Smith, Alan	127, 128	2620 Kelly Toponce RD Bancroft, ID 83217	40	
Smith, Barbara	2004E, 13863, 13864	5731 S Old Hwy 91 McCammon, ID 83250	40	
Stathis, John 801-550-0657	11564	P.O. Box 44 Farmington, UT 84025	40	
Stewart, Lynn	207B, 214B, 215B 10774B, 10776B 13299	8574 S Bob Smith RD Lava Hot Springs, ID 83246	40	
Symons, Lynden	32, 39, 13279	Box 604 Lava Hot Springs, ID 83246	40	
Tillotson, Kody Rileys Const. INC	13723	P.O. Box 732 Lava Hot Springs, Id 83246	20	
Tillotson, Kit	13702, 13704	Box 701 Lava Hot Springs, ID 83246	40	
Tillotson, Ronnie 776-5627	162, 164, 167, 168, 178 179, 13327, 13333 13334, 13437, 13721 13722, 13723	Box 261 Lava Hot Springs, ID 83246	80	
Turner, Kurt, Chris 801-690-9083	13337, 13358	69 Center ST McCammon, ID 83250	40	
Wall, David -Pietra Properties LLC (801-546-3680)	13870, 13872, 13874	273 N 1550 E Layton, UT84040-4540	40	
		Total page 4	862.00	60.00

Wellard, Gerri & Dwaine	185B	1110 Yellowstone #114 Pocatello, ID 83201	20	
Williams, Justin	72B, 225	1302 Cow Camp RD Bancroft, ID 83217	40	
Wilson, Jesse % ALLEN WILSON	160A	10429 S Dempsey creek rd Lava Hot Springs, ID 83246	40	
Worley, Rick 208-254-9837	64B	6759 S Old Hwy 91 McCammon, ID 83250-1548	40	
Wistisen, Stan	131, 133	P.O. Box 116 Bancroft, ID 83217-0116	110	
Alta Research c/o Reed I. White	185A	P.O. Box 300 Lava Hot Springs, ID 83246	20	160.0
Arkansas Ranches %Darrell Christensen	4, 6, 7, 203, 216, 11743,11745,13251	8450 S. Bob Smith RD Lava Hot Springs, ID 83246	40	
Bannock County Deputy Sheriff Association	148, 4364	PO 4666 Pocatello, 83205	40	
9 th Gate Farms LLC c/o Amanda Gizens 208226-9940	126,2302, 2545, 4006	3010 McKinley American Falls, Idaho 83211	101	
Bristol Park Cabins (Nancy Petrun)	149	200 Bristol Park Lane L.H.S. ID 83246	40	80.00
Perkins Family Partnership dba/CV Ranches Attn Tonya Simons	12B,94C,121, 122, 123, 124, 125, 10313,10314	960 Kelly Toponce Rd Bancroft, ID 83217	1688	
Chesterfield Canal Co. 648-7703	71	1178 Chesterfield RD Bancroft, ID 83217-5006	245	
City of McCammon	224	Box 9 McCammon, ID 83250	304	
Crandall Farms Inc. c/o Craig Crandall	20,22,23,25,26,27,28, 74,75,78A,111,112,11 2A,114A,10175	1034 Kimball Lane Bancroft, ID 83217-5155	331	
Cutler Ditch c/o Ron Vaughan	13398,13400	P.O. Box 337 McCammon, ID 83250	232	
=J Ranch Darwin Josephson	73A	2784 Baker RD Bancroft, ID 83217	81	
Dempsey Irrigating Co. % Earl Smith	36, 37, 11773	9589 E Maughan RD Lava Hot Springs, ID 83246	1,033	
Dempsey Ridge Golf Course	170, 171, 12064	P.O. Box 388 Lava Hot Springs, ID 83246	262	
D.O.T-ST OF IDAHO	29-63	POB 7129 Boise, ID 83707	40	
Fagnant Brothers LLC c/o Russell Fagnant	183, 184, 13310 2378	9471 E Merrick Rd Lava Hot Springs, ID 83246	40	
Fish Creek Farms Inc. c/o Kevin Koester	139,140,11523	P.O. Box 697 Lava Hot Springs, ID 83246	78	
Fish Creek Irrigating Co. % Earl Smith	147,11774	9589 E Maughan Rd Lava Hot Springs, ID 83246	549	
		Total page 5	5,374.00	240.0

SCANNED
5
MAY 16 2017

Fly Speck Ranch c/o Corey & Shellie Fly	2112	Box 455 Lava Hot Springs, ID 83246	40	
Indian Falls Property Owners Assn. c/o Neil Barfus 775-3376	46, 12078, 12079 13363	P.O. Box 371 Lava Hot Springs, ID 83246	40	
JP&I Inc. c/o McCammon Chevron	13433	898 E U.S. Hwy 30 McCammon, Id 83250	20	
King Creek Grazing Association c/o Steve Welling	107B,138,2047,10121 ,10122,10123 10124,10125,10222, 10327,10329,10330, 13231,13232,10331. 13483,	Pob 164 Fielding, Utah 84311-0164	1,967	
Lava Irrigation Co.	47A, 48,10816	Box 182 Lava Hot Springs, ID 83246	635	
McCammon Ditch Co. c/o Sandy Barnby	57, 58	P.O. Box 297 McCammon, ID 83250	9,097	
Perkins Enterprises c/o Perkins, Wayne 602-993-0940	90A, 91A, 92A, 93A, 94A, 10243, 10248, 13248,13482	13825 N 7 th St. Suite M Phoenix, AZ 85022 -4342	40	
Portneuf Irrigating Co.	51, 11277	Box 194 Arimo, ID 83214	8,849	
PMV Canal Co. c/o Tom Barnes	52, 53,589,4060 13318	POB 153 Downey, Id 83234	17,982	
Quarter Circle Lazy J Ranch % Jayson Hatch 208-648-7750	110B - 10215	2759 Baker, RD Bancroft, ID 83217	40	
Smith Trout Haven (mt. view ranch) c/o Smith, Earl	182A	9589 Maughan RD Lava Hot Springs, ID 83246	40	
Topaz Irrigation Co.	36, 37, 180,11773 13698	6500 Hwy 30 East Lava Hot Springs, ID 83246	1,102	
Toponce Canal Co.	103,10322	2787 Kelley Toponce RD Bancroft, ID 83217	204	
		Total Page 6	40,056.00	00.00

SCANNED
6
MAY 16 2017

		Total Page 1	1,719.00 1,719.00	340.00 320.00
		Total Page 2	1,079.00	300.00
		Total Page 3	763.00	00.00
		Total Page 4	862.00	60.00
		Total Page 5	5374.00	240.00
		Total Page 6	40,056.00	00.00
		Grand Totals	49,853.00 49,853.00	600.00

SCANNED
MAY 16 2017

Portneuf River Water Users Dist. #29
Proposed Budget 2017

RECEIVED
MAY 15 2017
Department of Water Resources
Eastern Region

EXPENSES	Actual 3-1-16 to 2-29-17	Proposed 2017
Building Rent	45.00	45.00
Secretary Fee	1,300.00	1,300.00
Idaho Water Users	110.13	125.00
State Ins. (Workman's Comp.)	1026.00	1,200.00
Notary	0.00	10.00
Stamps	9.80	10.00
Stamped Envelopes	233.85	150.00
Copies	0.00	30.00
Recording Fee	0.00	140.00
Fax	0.00	0.00
P.O. Box Rent	48.00	50.00
Steve's Medical Insurance	13866.84	14909.88
Water Master Wages	13033.09	14,083.09
Asst. Water Master Wages	Linda 700.00 Kevin 350.00	0.00 0.00
Water Master Expenses	9,999.99	10,000.00
Asst. Water Master Expenses	0.00	0.00
State Unemployment	105.67	175.00
Medicare	464.01	464.06
Social Security	1984.11	1,984.11
State Withholdings	252.00	252.00
Federal Withholdings	441.00	441.00
FUTA	42.00	42.00
Over Draft	28.00	0.00
Checks	00.00	00.00
Total Estimated Expenses	43,981.69	43,963.22

Steve Proposed Budget
Line Item

Total

46,000.00
4,000.00
50,000.00

SCANNED
MAY 16 2017

● Portneuf River Water Users #29 ●
Financial Statement - March 1st, 2016 thru February 28th, 2017

Expenses		Income	
Building Rent	45.00	Interest	1.58
Secretary Fee	1300.00	Water Assessments	44,038.00
Idaho Water Users	110.13	State Ins. Refund	0.00
Workers Compensation	1026.00	Total Income	44,039.58
Notary	0.00		
Stamps	0.00	Cash Flow	
Stamped Envelopes	233.85	Beginning Balance	6275.85
Copies		Total Income	44,039.58
Recording Fee		Total	50,315.43
PO Box Rent	0.00	Total Expenses	43,981.69
Steve's Med. Ins.	13866.84	Ending Balance	6333.74
Water Master Wages	13033.09		
Linda Asst. Water Master Wages	700.00	Outstanding Assessments	
Kevin Asst. Water Master Wages	350.00		
Water Master's exp.	9999.99	Bristol Park (2015-16)	80.00
Asst. Water Master's Exp.	0.00	Nancy Burger (2012-16)	160.00
State Unemployment	105.67	Richard Davis (2014-16)	160.00
Medicare	464.01	Jack Peterson (2014-16)	60.00
Social Security	1984.11	Jim Everson (2015-16)	80.00
State Withholdings	252.00	Alta Research (2009-2015)	160.00
Federal Withholdings	441.00	Len Burris (2009-2016)	160.00
FUTA	42.00	Robert Hahn (2012-2016)	80.00
Checks	0.00		
Over Draft	28.00	TOTAL PAST DUE	940.00
Total Expenses	43,981.69		

SCANNED
MAY 16 2017



State of Idaho

DEPARTMENT OF WATER RESOURCES

900 N Skyline Dr., Ste A, Idaho Falls, Idaho 83402-1718

Phone: (208) 525-7161 FAX: (208) 525-7177 www.idwr.idaho.gov

May 16, 2017

C.L. "BUTCH" OTTER
Governor

GARY SPACKMAN
Director

Wayne Avery
PO Box 182
Lava Hot Springs ID 83246-0182

RE: WATER DISTRICT #29

Dear Secretary / Treasurer:

We acknowledge receipt of the Minutes of the Annual Watermaster's Election Meeting held in your district. The Watermaster Certificate will be sent under separate cover.

Thank you.

Sincerely,

Sharla Cox
Administrative Assistant

SCANNED
MAY 16 2017