

WATERMASTER REQUIREMENT SHEET

Date of Meeting: Jan 11 2017 Time of Meeting: 7:00 PM

Place of Meeting: OAKley Fire Station 315 E main St Oakley ID

IDWR Employee(s) in attendance at Annual Meeting: Nathan Erickson

Chairman: Eugene Matthews
(Name) (Address) (Phone)

Watermaster: Danielle Bedke Helms

Assistant Watermaster:

Sec/Treasurer: Vickie Smith * Contact
Craig Smith
862-3358
Email: askcraig3@yahoo.com

Budget for the year \$11,601.24 (if over \$3000.00 need oath from Sec/Treas and do certificate)

Comments: _____

Appointment Requirements:

Copy of annual meeting minutes received: ~~1/30/17~~ 2/2/17 ^{for 2016}

Adopted Budget received: ~~1/30/17~~ 2/2/17

Certificate of Appointment to Watermaster/Assistant sent: 2/22/17

(_____ daily record books & instruction to watermaster sent)

Certificate of Appointment to Secretary/Treasurer sent: 2/22/17

Water District Information:

Watermaster Report received: ~~1/30/17~~ Dec 15, 2017 ^{for 2016}

Daily records book received: 1/11/18

2 Mon <u>July 2017</u> Source									Month <u>August 2017</u> Source <u>1st Mon</u>								
Use cubic ft. per sec. for 24-hr periods, or 24-hr second ft. List owner of water rights, not Tenant.									Use cubic ft. per sec. for 24-hr periods, or 24-hr second ft. List owner of water rights, not Tenant.								
Diversion Name or Owner			Diversion Name or Owner			Diversion Name or Owner			Diversion Name or Owner			Diversion Name or Owner			Diversion Name or Owner		
<u>Summit Crk</u>									<u>Ne Just/Hawkers</u>								
WR#	Amount (cfs)		Meas. Method		Amount (cfs)		Meas. Method		WR#	Amount (cfs)		Meas. Method		Amount (cfs)		Meas. Method	
Day	Amount (cfs)	Meas. Method	Amount (cfs)	Meas. Method	Amount (cfs)	Meas. Method	Amount (cfs)	Meas. Method	Day	Amount (cfs)	Meas. Method	Amount (cfs)	Meas. Method	Amount (cfs)	Meas. Method	Amount (cfs)	Meas. Method
1									1								
2									2								
3									3								
4	<u>90</u>	<u>E</u>							4								
5									5								
6									6								
7									7								
8									8								
9									9								
10	<u>60</u>	<u>E</u>							10								
11									11								
12									12								
13									13								
14									14								
15									15								
16									16								
17									17								
18									18								
19	<u>70</u>	<u>E</u>							19								
20									20								
21									21								
22									22								
23									23								
24									24								
25									25								
26									26								
27	<u>70</u>	<u>E</u>							27								
28									28								
29									29								
30									30								
31									31								
Total in 24 hr sec ft									Total in 24 hr sec ft								
Remarks									Remarks								

1 **Mo August 2017 Source 1st Mill** **Month July 2017 Source**

Use cubic ft. per sec. for 24-hr periods, or 24-hr second ft. List owner of water rights, not Tenant. Use cubic ft. per sec. for 24-hr periods, or 24-hr second ft. List owner of water rights, not Tenant.

Diversion Name or Owner		Diversion Name or Owner		Diversion Name or Owner		Diversion Name or Owner		Diversion Name or Owner		Diversion Name or Owner		Diversion Name or Owner		Diversion Name or Owner	
Harper		Fairchild		Bowers		Marchant		1st Spr. W. Springs		Hawkins		3rd & 4th Mill			
WR#				26' 1.3'		26' 1.		4' Weir		4' Weir		5' Weir		3' Weir	
Day	Amount (cfs)	Meas. Method	Amount (cfs)	Meas. Method	Amount (cfs)	Meas. Method	Amount (cfs)	Meas. Method	Day	Amount (cfs)	Meas. Method	Amount (cfs)	Meas. Method	Amount (cfs)	Meas. Method
1				123	A	23	A		1						
2						23	A		2						
3						23	A		3						
4						23	A		4	152	A	79	A		
5									5						
6									6						
7	out of H ₂ O			123	A				7	231	A	79	A	152	A
8				109	A				8					179	A
9				109	A				9					174	A
10				109	A				10	238	A	79	A		
11				109	A	109	A		11						
12						109	A		12	217	A	79	A		83
13						109	A		13						
14						109	A		14	134	A	79	A		105
15									15						
16									16						
17									17						
18				100	A				18						
19				100	A				19	105	A	89	A	87	A
20				100	A				20						
21				100	A	115	A		21						
22						115	A		22						
23						115	A		23						
24						123	A		24	79	A	84	A		128
25									25	74	A				
26									26	74	A				
27									27			84	A	74	A
28				123	A				28						
29				123	A				29						
30				123	A				30						
31				123	A	123	A		31	74	A	84	A		63
Total in 24 hr sec ft				1265		1119			Total in 24 hr sec ft						

Remarks: B/A - Shut off Gpr. feeder

1st Spring Source August 2017 Month 1st Spring Source July 2017

Use cubic ft. per sec. for 24-hr periods, or 24-hr second ft. List owner of water rights, not Tenant. Use cubic ft. per sec. for 24-hr periods, or 24-hr second ft. List owner of water rights, not Tenant.

C. Smith				Becke				Gorringer				Matthews				C. Smith				Justessen				T. Gorringer				Matthews			
WR#		52%		52%		52%		52%		52%		52%		52%		52%		52%		52%		52%		52%		52%					
Day	Amount (cfs)	Meas. Method	Amount (cfs)	Meas. Method	Amount (cfs)	Meas. Method	Amount (cfs)	Meas. Method	Day	Amount (cfs)	Meas. Method	Amount (cfs)	Meas. Method	Amount (cfs)	Meas. Method	Amount (cfs)	Meas. Method	Amount (cfs)	Meas. Method	Amount (cfs)	Meas. Method	Amount (cfs)	Meas. Method	Amount (cfs)	Meas. Method						
1	37	A	37	A					1																						
2			37	A					2																						
3					37	A			3	130	E																				
4									4	147	E																				
5									5																						
6									6																						
7									7																						
8	7PM								8																						
9	49	A							9																						
10	42	A	5AM						10																						
11	42	A	42	A					11	7PM																					
12			42	A	42	A	5AM		12	109	A																				
13					42	A	42	A	13	106	A																				
14									14	67	A																				
15									15																						
16									16																						
17									17																						
18	5AM								18																						
19	30	A	12PM						19																						
20	30	A	30	A					20																						
21			30	A	30	A	12PM		21	5AM																					
22					30	A	30	E	22	52	A																				
23									23	39	A																				
24									24																						
25									25																						
26									26																						
27	12PM								27																						
28	30	A	7PM						28																						
29	30	A	30	A					29																						
30					30	A	7PM		30	12PM																					
31					30	A	30	E	31	37	E																				
Total in 24 hr sec ft	283		278		278		764		Total in 24 hr sec ft	681		212		506		1512															

Remarks

2 Mo July 2017 Source 3rd Mill								Month August 2017 Source 2nd Spring							
Use cubic ft. per sec. for 24-hr periods, or 24-hr second ft. List owner of water rights, not Tenant.								Use cubic ft. per sec. for 24-hr periods, or 24-hr second ft. List owner of water rights, not Tenant.							
Diversion Name or Owner		Diversion Name or Owner		Diversion Name or Owner		Diversion Name or Owner		Diversion Name or Owner		Diversion Name or Owner		Diversion Name or Owner		Diversion Name or Owner	
B. Fairchild		C. Hawker		J. Bedke				Martin		Zollinger		Beake		Sp. Weir	
31%		31%		43%				48%		48%		48%		4'	
Day	Amount (cfs)	Meas. Method	Amount (cfs)	Meas. Method	Amount (cfs)	Meas. Method	Amount (cfs)	Meas. Method	Day	Amount (cfs)	Meas. Method	Amount (cfs)	Meas. Method	Amount (cfs)	Meas. Method
1									1	37	AE				
2									2	37	AE			74	A
3			3pm						3	37	AE				
4	79	A	79	A					4					6 AM	
5			79	A	3pm				5			45	AE	105	A
6			79	A	79	E			6	45	AE	45	AE		
7	6pm				79	E			7	45	AE	45	AE		
8	79	A			79	E			8	39	AE			79	A
9	79	A			79	E			9	42	AE				
10	79	A							10	42	AE	42	AE	84	A
11	79	A	7pm						11			42	E		
12	79	A	79	A					12			42	E	6 AM	
13	79	A	79	A					13			42	E		
14			7 AM						14	6 PM		42	E		
15					103	A			15	30	E	30	E	60	A
16					103	A			16	30	E				
17	No				103	A			17	30	E				
18	Had								18	30	E				
19			Warm Springs						19			30	E		
20									20			30	E	6 AM	60 A
21			89	A					21			30	E		
22	Turn		89	A	11 AM				22	6 PM		30	E		
23	Done		89	A	128	A			23	30	E	30	E		
24					128	A			24	30	E				
25					128	A			25	30	E			60	A
26									26	30	E	30	E		
27			Warm Springs						27			30	E		
28									28			30	E	6 PM	
29			89	A					29			30	E	60	A
30			89	A	3pm				30	6 PM		30	E		
31			89	A					31	30	E	30	E		
Total in 24 hr sec ft	474		Turn Done!		8/2 Turn Done!				Total in 24 hr sec ft	512		564		8/8 429 Spr. Feeder	
Remarks			993		1230				Remarks			8/14 Shut off Spr. Feeder		8/10 39A	8/4/17 Spr. Fair on 65 A 8/5 put 1/2 board in!

1 Month August 2017 Source Crooks								Month July 2017 Source 2nd Mill							
Use cubic ft. per sec. for 24-hr periods, or 24-hr second ft. List owner of water rights, not Tenant.								Use cubic ft. per sec. for 24-hr periods, or 24-hr second ft. List owner of water rights, not Tenant.							
Diversion Name or Owner		Diversion Name or Owner		Diversion Name or Owner		Diversion Name or Owner		Diversion Name or Owner		Diversion Name or Owner		Diversion Name or Owner		Diversion Name or Owner	
Summit Crk		Wrm Spr.		2nd Mill				C. Hawker		B. Fairchild		J. Marchant		B. Bedke	
WR#		4'		3'				WR#		31%		31%		31%	
Day	Amount (cfs)	Meas. Method	Amount (cfs)	Meas. Method	Amount (cfs)	Meas. Method	Amount (cfs)	Meas. Method	Day	Amount (cfs)	Meas. Method	Amount (cfs)	Meas. Method	Amount (cfs)	Meas. Method
1									1						
2	100	E			114	A			2					8 AM	
3									3						
4									4					32	A
5									5					100	E
6									6					100	E
7									7	152				100	E
8	100	E	100	A					8	7 AM				7 AM	
9									9	54	A			7 AM	
10									10	54	A	7 AM			
11									11	54	A	7 AM	54	A	8 AM
12									12			54	A	83	A
13									13					83	A
14									14					103	A
15									15					103	A
16									16					103	A
17									17	7 AM				103	A
18									18	87	A	Waxah Springs		103	A
19									19	87	A	7 AM		103	A
20	100	E	100	A					20	87	A	7 AM	87	A	8 AM
21									21			87	A	103	A
22									22					103	A
23									23					128	A
24									24					128	A
25			105	A					25					128	A
26									26	7 AM				128	A
27									27	74	A			128	A
28									28	74	A	7 AM		128	A
29									29	74	A	7 AM	74	A	8 AM
30									30			74	A	74	A
31									31					73	A
Total in 24 hr sec ft								Total in 24 hr sec ft							
								645 430 1533 1230							

Remarks

Remarks

2 Mo July 2017 Source 1st Mill									
Use cubic ft. per sec. for 24-hr periods, or 24-hr second ft. List owner of water rights, not Tenant.									
Diversion Name or Owner		Diversion Name or Owner		Diversion Name or Owner		Diversion Name or Owner			
Harper		Fairchild		Powers		6' Weir			
WR# 26 1/2		26 1/2		26 1/2					
Day	Amount (cfs)	Meas. Method	Amount (cfs)	Meas. Method	Amount (cfs)	Meas. Method	Amount (cfs)	Meas. Method	
1									
2									
3									
4						250	A		
5									
6									
7						218	A		
8									
9	8AM		12PM		6PM				
10	57	ε	57	ε	57	A	218	A	
11					57	A			
12					34	A	134	A	
13									
14							200	A	
15									
16									
17									
18									
19	8AM		12PM		6PM		134	A	
20	35	ε	35	ε	35	A			
21					35	A			
22					35	A			
23									
24							84	A	
25									
26							119	A	
27									
28									
29	8AM		12PM		6PM				
30	30	ε	30	ε	30	A			
31					23	A	010	A	
Total in 24 hr sec ft	122		122		306				

Remarks

Month August 2017 Source 2nd Mill									
Use cubic ft. per sec. for 24-hr periods, or 24-hr second ft. List owner of water rights, not Tenant.									
Diversion Name or Owner		Diversion Name or Owner		Diversion Name or Owner		Diversion Name or Owner			
Hawker		Fairchild		Marchant		Becker			
WR# 31 1/2		31 1/2		31 1/2		31 1/2			
Day	Amount (cfs)	Meas. Method	Amount (cfs)	Meas. Method	Amount (cfs)	Meas. Method	Amount (cfs)	Meas. Method	
1									
2									
3									
4									
5									
6									
7									
8									
9									
10									
11									
12									
13									
14									
15									
16									
17									
18									
19									
20									
21									
22									
23									
24									
25									
26									
27									
28									
29									
30									
31									
Total in 24 hr sec ft	905		610		1867		1138		

Remarks

1 Mo Source									Month July 2017 Source 1st Mill								
Use cubic ft. per sec. for 24-hr periods, or 24-hr second ft. List owner of water rights, not Tenant.									Use cubic ft. per sec. for 24-hr periods, or 24-hr second ft. List owner of water rights, not Tenant.								
Diversion Name or Owner		Diversion Name or Owner		Diversion Name or Owner		Diversion Name or Owner		Diversion Name or Owner		Diversion Name or Owner		Diversion Name or Owner		Diversion Name or Owner		Diversion Name or Owner	
										J. Marchant		S. Larsen		C. Hawker		Justessen	
WR#		WR#		WR#		WR#		WR#		26%		26%		26%		26%	
Day	Amount (cfs)	Meas. Method	Amount (cfs)	Meas. Method	Amount (cfs)	Meas. Method	Amount (cfs)	Meas. Method	Day	Amount (cfs)	Meas. Method	Amount (cfs)	Meas. Method	Amount (cfs)	Meas. Method	Amount (cfs)	Meas. Method
1									1	8PM							
2									2								
3									3								
4									4	67 A		8AM					
5									5	67 A		67 A					
6									6			67 A		8AM			
7									7			67 A		79 A		8AM	
8									8								
9									9								
10									10								
11									11	8PM							
12									12	34 A							
13									13	34 A							
14									14	52 A		8AM					
15									15	52 A		52 A					
16									16			52 A		8AM			
17									17			52 A		79 A		8AM	
18									18								
19									19								
20									20								
21									21	8PM							
22									22	35 A							
23									23	35 A							
24									24	32 A		8AM					
25									25	32 A		32 A					
26									26			31 A		8AM			
27									27			31 A		84 A		8AM	
28									28					84 A			
29									29								
30									30								
31									31								
Total in 24 hr sec ft									Total in 24 hr sec ft								
									420 441 484 420								

Remarks

Remarks

Rules for Record Keeping

1. Use the daily record book or personal spreadsheet.
2. Use a separate daily record book for each stream you administer. Do not mix the users of several streams into one daily record.
3. If the water being delivered is measured and the headgate set on a particular day, record the flow in cubic feet per second in the proper grid space. If water diverted at a particular diversion continues to be delivered without a change in the flow or head gate setting, place an 'A' in the grid space for that day. The 'A' represents that the previous flow and head gate setting is "assumed." An 'A' must always be preceded by an actual numerical flow rate.
4. If the water being delivered is not actually measured, enter an 'E' in the grid space under the column *Meas. Method* for the particular day that the flow rate is estimated. An 'E' should always follow an estimated numerical flow that is observed and set in the field.
5. If water is not being delivered, enter a '0' (zero) in the proper grid space. If the water right is cut off because of unavailability of water, a zero may be entered in the grid space corresponding to the day the right could no longer be satisfied, and all subsequent days when water is not deliverable may be designated with a horizontal line through the grids that represent the days of non-delivery.
6. A blank grid space means that you have no knowledge of the amount of water being delivered on that day. A grid should never be blank while you, as watermaster, are delivering water.
7. If possible, list the water right number in the daily record rather than a number assigned by the district or by the decree. Future users of the records will likely look for a water right reference. If there are multiple rights at a diversion, please list the most senior right first. You may supplement this book with a list of water rights by priority for each diversion.
8. Record unusual or noteworthy happenings. For instance, if a senior downstream right holder's water right is no longer available because the creek dries up upstream, and junior upstream right holders are allowed to divert remaining water upstream, this event should be recorded on the day it happens.
9. If necessary or requested, you should submit a separate water rights list or reference sheet that associates water rights with current owners and diversion names.

REMARKS

8/2/17 - Spr Creek holding the same. Amount hasn't changed in almost 2 wks.

Mill Crk holding the same too for the past couple of days. Weather has been in the high 90's.

8/1/17 - 2nd Spring went on turns maybe? Need to call IDWR to get info on Hawker/Justessen scenario for 1st Mill. Talked to Jared Betke since he's over Mill Crk on points of diversion. He reiterated the need to call IDWR & get correct info regarding 1st Mill situation.

IDWR OFFICES

State

322 E Front St.
PO Box 83720
Boise, ID 83720-0098
208-287-4800

REGIONAL OFFICES

Western

2735 Airport Way
Boise, ID 83705
208-334-2190

Southern

650 Addison Ave W. Ste 500
Twin Falls, ID 83301
208-736-3033

Eastern

900 N. Skyline Dr. Ste A
Idaho Falls, ID 83402
208-525-7161

Northern

7600 N. Mineral Dr. Ste 100
Coeur d'Alene, ID 83815
208-762-2800

WATERMASTER'S DAILY RECORD

SOURCE

1st, 2nd & 3rd Mill / Spring
Creek

WATER DISTRICT

45A

MONTH(S) OF

July / August YEAR 2017

WATERMASTER

Danielle Becke-Helms

ADDRESS

2110 S. 50th. Oakley 83346

After the irrigation season the Watermaster must forward record keeping information and the annual Watermaster report to the appropriate IDWR Regional Office.

al
SCANNED
JAN 16 2018

2 Month		Source								Month		Source							
Use cubic ft. per sec. for 24-hr periods, or 24-hr second ft. List owner of water rights, not Tenant.										Use cubic ft. per sec. for 24-hr periods, or 24-hr second ft. List owner of water rights, not Tenant.									
Diversion Name or Owner		Diversion Name or Owner		Diversion Name or Owner		Diversion Name or Owner				Diversion Name or Owner		Diversion Name or Owner		Diversion Name or Owner		Diversion Name or Owner			
WR#										WR#									
Day	Amount (cfs)	Meas. Method	Amount (cfs)	Meas. Method	Amount (cfs)	Meas. Method	Amount (cfs)	Meas. Method		Day	Amount (cfs)	Meas. Method	Amount (cfs)	Meas. Method	Amount (cfs)	Meas. Method	Amount (cfs)	Meas. Method	
1										1									
2										2									
3										3									
4										4									
5										5									
6										6									
7										7									
8										8									
9										9									
10										10									
11										11									
12										12									
13										13									
14										14									
15										15									
16										16									
17										17									
18										18									
19										19									
20										20									
21										21									
22										22									
23										23									
24										24									
25										25									
26										26									
27										27									
28										28									
29										29									
30										30									
31										31									
Total in 24 hr sec ft										Total in 24 hr sec ft									
Remarks										Remarks									

1	Month								Source								
Use cubic ft. per sec. for 24-hr periods, or 24-hr second ft. List owner of water rights, not Tenant.									Use cubic ft. per sec. for 24-hr periods, or 24-hr second ft. List owner of water rights, not Tenant.								
Diversion Name or Owner		Diversion Name or Owner		Diversion Name or Owner		Diversion Name or Owner		Diversion Name or Owner		Diversion Name or Owner		Diversion Name or Owner		Diversion Name or Owner		Diversion Name or Owner	
WR#								WR#									
Day	Amount (cfs)	Meas. Method	Amount (cfs)	Meas. Method	Amount (cfs)	Meas. Method	Amount (cfs)	Meas. Method	Day	Amount (cfs)	Meas. Method	Amount (cfs)	Meas. Method	Amount (cfs)	Meas. Method	Amount (cfs)	Meas. Method
1									1								
2									2								
3									3								
4									4								
5									5								
6									6								
7									7								
8									8								
9									9								
10									10								
11									11								
12									12								
13									13								
14									14								
15									15								
16									16								
17									17								
18									18								
19									19								
20									20								
21									21								
22									22								
23									23								
24									24								
25									25								
26									26								
27									27								
28									28								
29									29								
30									30								
31									31								
Total in 24 hr sec ft									Total in 24 hr sec ft								

Remarks	Remarks
---------	---------

2 Month		Source								Month		Source							
Use cubic ft. per sec. for 24-hr periods, or 24-hr second ft. List owner of water rights, not Tenant.										Use cubic ft. per sec. for 24-hr periods, or 24-hr second ft. List owner of water rights, not Tenant.									
Diversion Name or Owner		Diversion Name or Owner		Diversion Name or Owner		Diversion Name or Owner				Diversion Name or Owner		Diversion Name or Owner		Diversion Name or Owner		Diversion Name or Owner			
WR#										WR#									
Day	Amount (cfs)	Meas. Method	Amount (cfs)	Meas. Method	Amount (cfs)	Meas. Method	Amount (cfs)	Meas. Method		Day	Amount (cfs)	Meas. Method	Amount (cfs)	Meas. Method	Amount (cfs)	Meas. Method	Amount (cfs)	Meas. Method	
1										1									
2										2									
3										3									
4										4									
5										5									
6										6									
7										7									
8										8									
9										9									
10										10									
11										11									
12										12									
13										13									
14										14									
15										15									
16										16									
17										17									
18										18									
19										19									
20										20									
21										21									
22										22									
23										23									
24										24									
25										25									
26										26									
27										27									
28										28									
29										29									
30										30									
31										31									
Total in 24 hr sec ft										Total in 24 hr sec ft									
Remarks										Remarks									

1	Month								Month								Source		
Use cubic ft. per sec. for 24-hr periods, or 24-hr second ft. List owner of water rights, not Tenant.									Use cubic ft. per sec. for 24-hr periods, or 24-hr second ft. List owner of water rights, not Tenant.										
Diversion Name or Owner		Diversion Name or Owner		Diversion Name or Owner		Diversion Name or Owner				Diversion Name or Owner		Diversion Name or Owner		Diversion Name or Owner		Diversion Name or Owner			
WR#		WR#		WR#		WR#		WR#		WR#		WR#		WR#		WR#			
Day	Amount (cfs)	Meas. Method	Amount (cfs)	Meas. Method	Amount (cfs)	Meas. Method	Amount (cfs)	Meas. Method	Day	Amount (cfs)	Meas. Method	Amount (cfs)	Meas. Method	Amount (cfs)	Meas. Method	Amount (cfs)	Meas. Method		
1									1										
2									2										
3									3										
4									4										
5									5										
6									6										
7									7										
8									8										
9									9										
10									10										
11									11										
12									12										
13									13										
14									14										
15									15										
16									16										
17									17										
18									18										
19									19										
20									20										
21									21										
22									22										
23									23										
24									24										
25									25										
26									26										
27									27										
28									28										
29									29										
30									30										
31									31										
Total in 24 hr sec ft									Total in 24 hr sec ft										
Remarks									Remarks										

Sept. 2017 1st Mill Crk

2 Month									Month								
Source									Source								
Use cubic ft. per sec. for 24-hr periods, or 24-hr second ft. List owner of water rights, not Tenant.									Use cubic ft. per sec. for 24-hr periods, or 24-hr second ft. List owner of water rights, not Tenant.								
Diversion Name or Owner			Diversion Name or Owner			Diversion Name or Owner			Diversion Name or Owner			Diversion Name or Owner			Diversion Name or Owner		
Bowers			Marchant			Larson											
WR# - Runs all the time -									WR#								
Day	Amount (cfs)	Meas. Method	Amount (cfs)	Meas. Method	Amount (cfs)	Meas. Method	Amount (cfs)	Meas. Method	Day	Amount (cfs)	Meas. Method	Amount (cfs)	Meas. Method	Amount (cfs)	Meas. Method	Amount (cfs)	Meas. Method
1			96	A					1								
2			96	A					2								
3			96	A	96	A			3								
4					96	A			4								
5					96	A			5								
6	96	A							6								
7	96	A							7								
8	96	A							8								
9	96	A							9								
10	96	A	96	A					10								
11			96	A					11								
12			96	A					12								
13					96	A			13								
14					96	A			14								
15					96	A			15								
16									16								
17									17								
18	96	A							18								
19	96	A							19								
20	96	A	96	A					20								
21			96	A					21								
22			96	A					22								
23			96	A	96	A			23								
24					96	A			24								
25					96	A			25								
26									26								
27									27								
28	96	A							28								
29	96	A							29								
30	96	A	96	A					30								
31									31								
Total in 24 hr sec ft	1056		1152		864				Total in 24 hr sec ft								

Remarks

1 Month Source Month Sept 2017 Source 2nd Spr.

Use cubic ft. per sec. for 24-hr periods, or 24-hr second ft. List owner of water rights, not Tenant. Use cubic ft. per sec for 24-hr periods, or 24-hr second ft. List owner of water rights, not Tenant.

Diversion Name or Owner				Diversion Name or Owner				Diversion Name or Owner				Diversion Name or Owner				Diversion Name or Owner		
								Martin				Zollinger				Bedke		
WR#				WR#				WR#				WR#						
Day	Amount (cfs)	Meas. Method		Amount (cfs)	Meas. Method		Amount (cfs)	Meas. Method		Day	Amount (cfs)	Meas. Method		Amount (cfs)	Meas. Method		Amount (cfs)	Meas. Method
1										1	30	E						
2										2	30	E						
3										3	30	E						
4										4	30	E						
5										5	30	E						
6										6	30	E						
7										7	30	E						
8										8	30	E						
9										9	30	E						
10										10	30	E						
11										11	30	E						
12										12	30	E						
13										13	30	E						
14										14	30	E						
15										15	30	E						
16										16	30	E						
17										17	30	E						
18										18	30	E						
19										19	30	E						
20										20	30	E						
21										21	30	E						
22										22	30	E						
23										23	30	E						
24										24	30	E						
25										25	30	E						
26										26	30	E						
27										27	30	E						
28										28	30	E						
29										29	30	E						
30										30	30	E						
31										31	30	E						

Total in 24 hr sec ft Total in 24 hr sec ft 450 480 309

Remarks

2 Month Sept. 2017 Source 1st Spr.

Month Source

Use cubic ft. per sec. for 24-hr periods, or 24-hr second ft. List owner of water rights, not Tenant.

Use cubic ft. per sec. for 24-hr periods, or 24-hr second ft. List owner of water rights, not Tenant.

Diversion Name or Owner: Matthews Smith Becke Gorringer

Diversion Name or Owner

WR#

WR#

Day	Amount (cfs)	Meas. Method	Amount (cfs)	Meas. Method	Amount (cfs)	Meas. Method	Amount (cfs)	Meas. Method
1	30	E						
2	30	E						
3	30	E						
4	30	E						
5	30	E	7PM					
6	30	E	30	E	5AM			
7			30	E	5AM	5AM		
8			30	E	30	E	30	E
9	5AM				30	E	30	E
10	30	E					30	E
11	30	E					30	E
12	30	E						
13	30	E						
14	30	E						
15	30	E	5AM					
16	30	E	30	E	12PM			
17			30	E	30	E	12PM	
18	12PM				30	E	30	E
19	30	E					30	E
20	30	E						
21	30	E						
22	30	E						
23	30	E						
24	30	E	12PM					
25	30	E	30	E	7PM			
26			30	E	30	E	7PM	
27	7PM				30	E	30	E
28	30	E					30	E
29	30	E						
30	30	E						
31								

Day	Amount (cfs)	Meas. Method	Amount (cfs)	Meas. Method	Amount (cfs)	Meas. Method	Amount (cfs)	Meas. Method
1								
2								
3								
4								
5								
6								
7								
8								
9								
10								
11								
12								
13								
14								
15								
16								
17								
18								
19								
20								
21								
22								
23								
24								
25								
26								
27								
28								
29								
30								
31								

Total in 24 hr sec ft: 690 219 180 180

Total in 24 hr sec ft

Remarks

Remarks

1 Month Source								Month <u>Sept 2017</u> Source									
Use cubic ft. per sec. for 24-hr periods, or 24-hr second ft. List owner of water rights, not Tenant.								Use cubic ft. per sec. for 24-hr periods, or 24-hr second ft. List owner of water rights, not Tenant.									
Diversion Name or Owner		Diversion Name or Owner		Diversion Name or Owner		Diversion Name or Owner		Diversion Name or Owner		Diversion Name or Owner		Diversion Name or Owner		Diversion Name or Owner			
										Warm 4'		Spr. Crk 4'		Mill Crk Summit 3'			
WR#	Day	Amount (cfs)	Meas. Method	Amount (cfs)	Meas. Method	Amount (cfs)	Meas. Method	Amount (cfs)	Meas. Method	WR#	Day	Amount (cfs)	Meas. Method	Amount (cfs)	Meas. Method	Amount (cfs)	Meas. Method
	1										1						
	2										2						
	3										3						
	4										4						
	5										5						
	6										6						
	7										7	79	A	79	A	96	A
	8										8						
	9										9						
	10										10						
	11										11						
	12										12						
	13										13						
	14										14						
	15										15						
	16										16						
	17										17						
	18										18						
	19										19						
	20										20						
	21										21						
	22										22						
	23										23						
	24										24						
	25										25						
	26										26						
	27										27						
	28										28						
	29										29						
	30										30						
	31										31						
Total in 24 hr sec ft								Total in 24 hr sec ft									

Remarks

Remarks

Rules for Record Keeping

1. Use the daily record book or personal spreadsheet.
2. Use a separate daily record book for each stream you administer. Do not mix the users of several streams into one daily record.
3. If the water being delivered is measured and the headgate set on a particular day, record the flow in cubic feet per second in the proper grid space. If water diverted at a particular diversion continues to be delivered without a change in the flow or head gate setting, place an 'A' in the grid space for that day. The 'A' represents that the previous flow and head gate setting is "assumed." An 'A' must always be preceded by an actual numerical flow rate.
4. If the water being delivered is not actually measured, enter an 'E' in the grid space under the column *Meas. Method* for the particular day that the flow rate is estimated. An 'E' should always follow an estimated numerical flow that is observed and set in the field.
5. If water is not being delivered, enter a '0' (zero) in the proper grid space. If the water right is cut off because of unavailability of water, a zero may be entered in the grid space corresponding to the day the right could no longer be satisfied, and all subsequent days when water is not deliverable may be designated with a horizontal line through the grids that represent the days of non-delivery.
6. A blank grid space means that you have no knowledge of the amount of water being delivered on that day. A grid should never be blank while you, as watermaster, are delivering water.
7. If possible, list the water right number in the daily record rather than a number assigned by the district or by the decree. Future users of the records will likely look for a water right reference. If there are multiple rights at a diversion, please list the most senior right first. You may supplement this book with a list of water rights by priority for each diversion.
8. Record unusual or noteworthy happenings. For instance, if a senior downstream right holder's water right is no longer available because the creek dries up upstream, and junior upstream right holders are allowed to divert remaining water upstream, this event should be recorded on the day it happens.
9. If necessary or requested, you should submit a separate water rights list or reference sheet that associates water rights with current owners and diversion names.

REMARKS

IDWR OFFICES

State

322 E Front St.
PO Box 83720
Boise, ID 83720-0098
208-287-4800

REGIONAL OFFICES

Western

2735 Airport Way
Boise, ID 83705
208-334-2190

Southern

650 Addison Ave W. Ste 500
Twin Falls, ID 83301
208-736-3033

Eastern

900 N. Skyline Dr. Ste A
Idaho Falls, ID 83402
208-525-7161

Northern

7600 N. Mineral Dr. Ste 100
Coeur d'Alene, ID 83815
208-762-2800

WATERMASTER'S DAILY RECORD

Summit

SOURCE *Spr. Crk / Mill Crk / Warm Spr.*

WATER DISTRICT *45A*

MONTH(S) OF *Sept.* YEAR *2017*

WATERMASTER _____

ADDRESS _____

After the irrigation season the Watermaster must forward record keeping information and the annual Watermaster report to the appropriate IDWR Regional Office.

all
SCANNED
JAN 16 2018

WATERMASTER'S REPORT

From April, 20 17 To October, 20 17

RECEIVED
DEC 15 2017
DEPT OF WATER RESOURCES
SOUTHERN REGION

Water District No. 45A
Name of Watermaster Danielle Bedke-Helms
P.O. Address 2110 S. 50 E.

AFFIDAVIT OF WATERMASTER

STATE OF IDAHO }
COUNTY OF Cassia } ss.

DANIELLE BEDKE HELMS, being first duly sworn, deposes and says that he is Watermaster of Water District 45A, having been lawfully appointed by GARY SPACKMAN, Director, Idaho Department of Water Resources, and that the volumes of water, as stated in this report and prorated by him to the water right holders of the district are correct.

Danielle Bedke Helms
(Deputy) Watermaster District No. 45A

Subscribed and sworn to before me, this _____ day of _____, 20____.

Notary Public
My Commission expires _____

(SEAL)

Boise, Idaho, _____, 20____

I HEREBY CERTIFY, that _____ was lawfully appointed by me as Water Master of Water District No. _____, and that the information contained in this report, as herein sworn to, is, to the best of my knowledge and belief, correct.

SCANNED
JAN 16 2018

Director, Department of Water Resources
By _____

	A	B	C	D	E	F	G	H	I	J
1	NAME		Apr - 17	May - 17	Jun - 17	Jul - 17	Aug - 17	Sep - 17	TOTAL-INCHES	TOTAL - AC-FT
2	1st Mill Creek									
3	Jay Harper		600	800	600	122	0	0	2122	1069.85
4	Rose Fairchild		600	800	600	122	0	0	2122	1069.85
5	Bart Bowers		600	800	600	306	1265	1056	4627	2332.79
6	Jerry Marchant		600	600	600	420	1119	1152	4491	2264.23
7	Seth Larsen		600	600	600	441	1393	864	4498	2267.76
8	Craig Hawker		600	600	600	484	0	0	2284	1151.52
9	Neil Justesen		600	600	600	420	0	0	2220	1119.26
10										
11	2nd Mill Creek									
12	Craig Hawker		708	531	708	645	905	0	3497	1763.08
13	Basil Fairchild		708	531	531	430	610	0	2810	1416.72
14	Jerry Marchant		531	708	531	1533	1867	0	5170	2606.56
15	Bruce Bedke		531	531	708	1230	1138	0	4138	2086.25
16										
17	3rd Mill Creek									
18	Basil Fairchild		672	672	672	474	0	0	2490	1255.38
19	Craig Hawker		672	504	672	993	0	0	2841	1432.35
20	Jared Bedke		504	672	672	1230	0	0	3078	1551.83
21										
22	4th Mill Creek									
23	Bill Wells		690	460	460	0	0	0	1610	811.71
24	Dutch Robinson		460	690	690	0	0	0	1840	927.67
25										
26	1st Spring									
27	Craig Smith		736	552	552	681	283	690	3494	1761.57
28	Neil Justesen		736	552	552	212	278	219	2549	1285.13
29	Tom Gorrings		552	736	552	506	278	180	2804	1413.69
30	Eugene Matthews		552	736	552	1512	764	180	4296	2165.91
31										
32	2nd Spring									
33	Ann Martin		624	624	624	986	512	450	3820	1925.93
34	Linda Zollinger		624	624	468	861	564	480	3621	1825.60
35	Bruce Bedke		468	624	624	984	429	309	3438	1733.34

SCANNED

JAN 16 2018

	A	B	C	D	E	F	G	H	I	J
1	NAME		Apr - 17	May - 17	Jun - 17	Jul - 17	Aug - 17	Sep - 17	TOTAL-INCHES	TOTAL - AC-FT
36										
37	Summit Creek									
38	Jeff Wadsworth		620	620	620	210	180	0	2250	1134.38
39	Craig Hawker		620	620	620	210	180	0	2250	1134.38
40	Bruce Bedke		620	620	620	210	180	0	2250	1134.38
41	K Wells		620	620	620	210	180	0	2250	1134.38

SCANNED

JAN 16 2018

0
46/14

000

- o 18 Warm Springs 4' ?
- o 54 1st Mill 6'
- o 28 1st Spring
- o 55 ~~1st~~ 2nd / 3rd Mill

Need good knee pads to be able to kneel!

Need to measure all weirs for exact H₂O opening, over to make sure of accurate allotments.

Weeds need sp raked on main mill

Measuring 1x week.
H₂O has been running low.
C&H temps w/ rain & snow
for the past 1 1/2 weeks
since last measurement on
4/6/17.

6
4/19/17

Mill Crk 6' Weir . 89
Summit + Crk - H₂O running over
Spring Crk . 45 Headgate

Some - few " coming
from Mill / Spr.
turnout.

Need to bring shovel
to clean out in front of
weirs b4 the H₂O really
starts running.

Clean out Mill Crk
North of Mauchant's pond &
across the road.

Mill Diversion - running a
few " of H₂O over the top
of gate, but is across the
road @ Watsworth's.

2nd & 3rd Mill Crk
= 6600 .85 5' Pink Weir

4th Mill Crk - .83 =

Need to fix walkway
crossing. Clean out ditch
of weeds n' crap

Jared Balle needs to
fix his weir w/ concrete
~~at the~~ around the weir -
nothing there - H₂O will
run freely if not fixed.

Today - H₂O has come up
a lot. Have had non-stop
rain for 2 days now.

Temps up n down - quite a bit
of snow up high still. Lots to
melt.

4/19/17

SCANNED
JAN 16 2018

Need to check w/ Casey
Bench on spraying banks
& around head gates.

Need to contact Eugene
to see @ doing Crk tour w/
Casey for input on spraying
& pricing, dates, etc.

Plan to have Board Meeting
as soon as Casey has in
to discuss spraying as well
as cleaning out a few
nasty spots for H₂O to run
thru creeks.

Need to clean along Crk
banks for dead grass & we
as well as garbage too.

4/26/17 H₂O

April has been used
for stock water only!
lots of snow/rain
still.

~~4/3/17~~ 5/3/17

SCANNED
JAN 16 2018

Summit Crk. LAs of
running over closed
headgate.

Summit Crk Feeder-
H₂O running over
closed headgate.

Mill Crk. LAs on 6 = 54

Spring Crk. 39 on 4 = 16
shoveled out dry
of built up dirt, weeds, silt
Need to spray poly bus
of truck.

John P. Kernal Harper H₂O

5/5/17

Mill Crk. 85 on 6' = 792
Spring Crk

Turned H₂O into Bowers/
Marchant/Larson pond.

5/10/17

All Crks ~~are~~ are running
high H₂O.

Ryan H. called to ask if
he could turn more H₂O
down the Summit feeders. I told
him yes considering there is
so much H₂O flowing down
the gyp!

5/6/17

Engine - turn Mill
Crk down Spr. Crk Fe
for more H₂O on S
Crk.

Spr Crk measuring 100'
a couple of days ago

0.52' on 4 - Mill/Spr Fe

H₂O was already running
down Spr. Fe. Pulled 1 in

^{Upper} Mill Crk had H₂O running
sinks of cement forms.
Need to spray thistle bed!

SCANNED
JAN 16 2018

5/10/17 on pg. before,

5/11/17

Soth L. told me

Mill Crk is running over their headgate/banks into their pond. Said its almost up to the walkway board going across the creek.

Will go measure / look @ Creeks. Will try to measure if possible.

5/13/17

Went to measure / look @ H₂O. Lots of flooding over weirs & on cement around weirs. Ryan Hawker - cleaning out creeks w/ backhoe. Trunks, branches, silt, garbage, weeds, etc. to help improve H₂O flow.

5/12/17

Jared Betke needs - cement weir @ 4th Mill & ensure its level - but I will turn H₂O to him. Matchants / Betke @ 2nd / 3rd Mill need to cle ditch bed across road on SA side as measuring weir. Bushes growing up thru + muck causing flooding.

5/17/17 -

Got 2-3" of snow followed w/ rain. Temps were 27° - No measuren this week, but feeders & are turning excess H₂O.

5/20/17

Summit Crk -
H₂O still running
over top of Headgate.

Warm Springs - 02

Spr. Crk - 07 on a 4'

Spr. Crk feeder - 03

branches n' creek trash
slowed flow of H₂O - cleaned
out at top where H₂O splits

Mill on 8' - 07

Summit Feeder - Hawkers
rolled it up instead of down,
opened gate wide.

SCANNED
JAN 16 2018

JAN 16 2018

5/23/17

Spr. Feeder - .75

Spr. Crk - .90

H₂O running over side walls & flooding again

● Mill Ck. 8' @ .70

Summit Feeder - .70

→ H₂O flooding & running over concrete ledges.Estimation w/ H₂O flooding!

● Summit Ck. - Flooding

Spilling over the headgate still. Starting to slow down.

5/25/17

H₂O flooding out of control @ creek banks.H₂O flooding over concrete by weirs & headgates. ~~Direct~~

Pulled boards at Spr. Crk feeder - then put 1 board back in.

Summit Feeder -

flooding roadway on 50 by Shannon Wadsworth's driveway & yard. Flooding @ K. Wells' ditch in front of his house - cleaned out grate in creek beds at crossings by his house.

Tomorrow - walk creek bed @ Summit Feeder to look & divert the out into the sagebrush & grass thru We

field of ~~the~~ Marchant's field
in hopes of keeping flooding
out of Bruce Mitchell's house.

Will walk creek w/
Peter Wells - 1st thing in
the AM.

5/26/17

Checked Summit Feeder
early this morning.
Found old weir used in the
creek on K. Wells' side of the
fence. Seth L. has boards
I can use to lay in bottom
of weir to divert H₂O out
thru the sage brush
between Summit feeder &
Mill Crk on the south
side of Marchant's pond.

5/26/17

Will go up after
but to measure old weir. We
rain lifts a lil.
Crk H₂O didn't come down
much during the nite. H₂
was still flooding over headga
concrete & weir walkways.
Not able to measure or we
be able to get an accurate
measurement.

Also need to check H₂
on Spr Creek & Spr Feed
snow up on the mounta
tops once again.

Opening 5.7" boards need
cut 5 $\frac{1}{2}$ " or 5 $\frac{3}{4}$ ".
Let Seth know co boards
could be cut to fit.

JAN 16 2018

5/27/17

Summit Crk -
 running over the top of
 closed headgate. Good stream!
 Mill Crk - flooding
 continues

Spr. Crk - Spencer reported
 750" in Spr. Crk w/
 feeder running too!

Cut boards to 56 1/2" to
 put into old check up in
 K. Wells' field.

5/28/17 -

Took boards up to put in
 check. They don't fit so
 there is a gap under
 near. Told Terry M. to
 put a canvas dam into
 Mill Crk to divert a
 1/2 out into the sage
 to keep B. Mitchell from
 flooding out. Will check
 check by B. Mitchell
 this afternoon.

Water flooding for us
 to use at will. Most of
 stock are now out of the
 field to irrigate.

JAN 16 2018

5/31/17

H₂O flooding in all creeks.
K. Wells' culvert in
front of his house was
plugged. ~~Cleaned~~

6/1/17

K. Wells' culvert
plugged. Cleaned out
sticks & ditch trash.
Pulled grate out. Talked to
Seth @ bringing back hoe
up & cleaning out ditch
especially with mud.
Creeks are flooding over.
Today was as hot as it
been.

6/2/17

Paul M. told me
H₂O he diverted is flood
the roadway in the NE
corner of his field.

Went up to the old
check in K. Wells' f
& put boards & tarp in
to slow H₂O a bit. Also
went into Marchant's
field to check diversion
of H₂O & put another
check in above the one
already there. Also noti
all of the draws in the
field were already full
H₂O.

H₂O running/flooding
Mill Crk @ Weir ove
walkway in creek.

Spr. Crk. running full
& hard. Flooding over
concrete & weirs.

Will re-check checkpoints
6/3/17

● H₂O flooding over
creek banks.

6/5/17 - Summit Crk Feeder -
H₂O flooding over
creek banks & filling up
dry draws & washes that
haven't been full for a long
time. Although H₂O is all
diverting to the same
spot @ the bottom of the
field & running across
the road!

✓ Spr. Crk feeder & H₂O
is starting to run over the
banks of the creek & down

J. Balle needs to clean
the garbage out to keep
6/5/17 flow of 2nd Spr. I let it
the road.

Mill Crk is flooding &
running high. Was a 2
under walking boards to
cross creek. H₂O was flood
over headgate going toward
Marchant / Bowers / Larso
point.

LOTS & LOTS OF H₂O

SCANNED

JAN 16 2018

6/6/17 -
H₂O running down
road on 50E. below C. Hawk
house. Spoke w/ K. Wells
regarding where H₂O runs
out from concrete culvert
The source is the Summit
Ck feeder. The H₂O that
floods over the bank
& running down the dr

6/6/17

Setting in the bottom of Marchants ^{Pond} field & crossing the road at 100 E. & running down thru B. Bowers' field & filling their low spots is now running into the old pipe & pushing it over the hill to the N. by across the road from Hawkers pond on 50 E.

Drove up to Summit Crk feeder / Mill Creek.

H₂O flooding out of the creek banks. Trees, sticks are stuck on walkway. I could only clear off S. side of walkway. Middle & North side is jammed packed w/sticks. Need to finish cleaning. Matt & figure out a

SCANNED
JAN 16 2018

6/6/17

way to divert more H₂O down Mill Crk to stop the flooding down on the roadways. Looks like there is still lots of snow in the bowl above Mill. Talked w/ Eugene & will meet up w/him this afternoon to discuss options on H₂O.

H₂O on 50 E. stopped running last nite.

Ryan Hawker cleaned & reset of the branches & the out of Mill Crk / Summit Crk feeder.

4/7/17 -
 H₂O running out of
 the creek banks of Mill
 & running across the road
 by the old church.

Willows blocking off
 H₂O & causing flooding
 in Jerry Z.'s newly
 planted alfalfa. Took
 backhoe n cleaned out
 willows & trees out of
 Jerry Z.'s field of Mill
 Creek. H₂O stopped flowing
 out of the banks & stayed
 in the creek bed.

Other side of block -
 H₂O running out of Spring
 Creek & flooding road way.

4/8/17
 Water from Mill
 Creek jumped the bar
 down by Redneck Rd.
 H₂O flooded roadway.
 Called R. Hawker @
 flooded H₂O & he said
 when he was up to
 the Summit Crk f
 he was sending mor
 H₂O down Mill instea
 of the Summit Cre
 feeder. Will double
 check the H₂O to ens
 road flooding stopped

4/9/17 -
 Sent more H₂O
 down Summit Feeder
 sent more H₂O across
 Spring Creek Feeder.
 Was 2 in tree branch

JAN 16 2018

1/9/17

Stuck in the feeder
 Removed both of them.
 10' walk board was moved
 because of the branches
 lodged in between
 weir & walk way.
 Will need to remember
 that walkway was pushed
 out & is not sturdy to
 walk on.

Spring Creek H₂O
 continues to flood down
 other side of block into
 Jerry Z.'s barn & corrals
 Tracked H₂O to Craig S.
 pipe & called to let him
 know of the flooding.
 Shut off Spr. Crk feeder
 of C. Smith's down in
 his field - so he can fix

1/9/17

it & control
 the flooding & H₂O
 his pipe.

Weeds & this
 are horrible. Def
 needs sprayed / ta
 care of.

Weather is cooler
 today w/ a few
 rain drops.

1/13/17 -

Rain - lots of rain
 almost 1"!

Summit Crk & feeder
 pushing lots of H₂O
 in the creek beds to
 my pond in my field.
 Need to clean out culvert
 & divert H₂O down in f
 of K. Wells' culvert.

6/14/17 -

J. Betke cleaned out his ditch due to flooding over the banks.

Mill Crk / Summit Feeder H₂O dropped quite a bit.

● Pulled boards @ check point on Summit Crk feeder.

H₂O still running across Spr. Feeder but it has dropped a lot too.

● J. Betke Spr. Crk is running down the road from a different spot North of flooding this morning.

6/16/17

Hawker's laid hay down for 1st cutting along w/ Neil J. & Wells' & Larson's. Marchant's & Bowers dropped Hay too.

6/16/17

H₂O is really starting to slow down! Pulled boards out @ check point on Summit Cr Feeder.

Headgate on Summit Crk still has H₂O running over the top.

H₂O still pushing across Spr. Creek Feeder was able to drive across Mill Crk on the 4 wheeler w/out problems.

6/19/17

H₂O starting to drop. Summit Feeder is still flowing good.

Spr Crk is flowing 250"+.

JAN 16 2018

6/21/17

Spr Crk running
good - H₂O flowing down
in the field &
running down the road
& dumping back into
Spr. Crk.

Summit ~~Crk~~ Crk
is still flowing over
the headgate.

Summit Crk is still flowing
across.

6/25/17

290"
• 57 Spr. Crk
• 52 Spr Crk feeder 253"

Just the needs sprayed at
all weirs so I can measure.
~~But~~ pulled last board
on Spr. Feeder

6/25/17

• 71 Mill Crk

6/27/17

361" • 66 Spr. Crk
• 60 Spr. Feeder → 313"
• 56 Mill Crk → 504"
• 36 Summit Crk → 14

Talked to Eugene
@ H₂O turns.

Especially for Mill Crk
Eugene will be done w/
w/guys on Mill Crk
Spr. Crk to see about gate
on turn.

Mill Crk - Y/N on
Jerry M. - N Ja
Bard B. - Sa
Craig H. -

JAN 16 2018

Spr. Creek - Y/N on

Craig S. -

Turns

Spencer B. -

Jerry F. -

Jared B. - Needs to clean ditch!

Eugene M. - Shuts off ^{part of} m
2 weeks.

Spr. Crk is good - we won't go on turns. I will watch closely this next week with temps in the 90's.

Mill Crk - No turns - everyone is good with how it is.

Summit Crk is flowing 80" low. Summit Creek ~~As~~ will go on turns per Flynn H.

7/3/17

Jared B. called this morning - telling he had taken a lil to look @ the H₂O on mte & that we should go on turns since he no H₂O @ Mill Crk.

Jared B. started cutt his hay this afternoon on Mill. Jerry F. star cutting his 1/2 hay.

Shut off the Summit today. Only 10" flowing across. Mill Crk has quite a bit & so has E Creek. Will measure the AM to determine " of for Creeks.

JAN 16 2018

7/4/17

Started on turns.
H₂O has dropped but is
sufficient enough for
everyone to get their
full share.

Warm Spr. is up too.

7/7/17 - H₂O has dropped
more.

1st Spr. is still
running good w/ the
Spr. Feeder on. Won't
shut that off til there's
a major drop in H₂O.

Warm Spr. still running
the same amount @
79".

7/9/17

2nd Mill Crk running at
some H₂O to turn down -
Hawkers.

7/10/17

Spr. Crk running @
238". Need to consider for
a board in to Spr. Crk Fe
Mill Crk has stayed the same

7/12/17

Spr. Crk is running ^{really} good -
put a board in the Spr. Fe
since more H₂O is running
that way instead of to Mill

Crk has dropped a bit
but also considering the H₂O
of its getting that time of year
it tapers off.

3rd & 4th Mill is still running
@ 83".

Warm Spr is staying the same

JAN 16 2018

7/14/17

Spr. Crk is down to
134" split is 67" each
shareholder gets. Should
sustain & stay up.

Mill Creek had more
H₂O in it, but still not
much.

A lil rain on the
range would be nice!

7/16/17

Put all the boards
back in Spr Crk feeder
there was only a trickle
running over the weir.

7/19/17

Warm Spr. running
higher than usual.

Mill Crk running @ 134.
Spr. Crk is @ 105.
Water tapering off.

7/21/17

Spr. Crk is way down
Taking a lil longer to
fill up the ditches to get to p

Mill Crk is slowing down
but still reaching Hawkers.
Will be interesting to see if
1st Mill will still reach the
of August.

Summit Crk cleaned out, L
of moss & ^{deep} hole. Was
backing up & running down.
P. Wells & S. Larson now have
more H₂O to run 5 pipes
instead of 3. H₂O will
come up w/ being clear
out.

Hawkers leaving Justesen
fields. They w/ take his H₂
til we go on turns for 2nd
Then we'll see after that!

JAN 16 2018

7/24/17

Mill Crk is low on upper end.

At Hawker's weir which is just lower than the Le'masuring weir - the Spring must be running good in between there producing quite a bit of H_2O it's running down the rest of Mill producing lots of H_2O @ 3rd Mill / 4th Mill.

Spring Creek is tapering off - back to its normal range for this time of year.

7/26/17

Spr. Crk has dropped a few " but still running good.

Wrm spr. has stayed the same.

7/26/17 - 7/27/17 -
3rd & 4th Mill
still running.

7/31/17

Spring Crk is still running the same " as 6 weeks ago. Glad to see it staying high or semi high to finish out crop Summit Crk is still high too. It has tipped a bit.

8/1/17 & 8/2/17 -

Notes document in the back of H_2O book in "Remarks" 1

JAN 16 2018

8/4/17-

Nathan w/ IDWR
Points of Div. - Warm Springs
& Mill for Neil J.

I can't deliver H₂O til you
have a system in place
to use it where its suppose
to go. As the watermaster you
need to legally ~~take~~ care
of it & the Dept can
fine you if you do not
abide by the law.

RE: Hawkers putting
Neil's H₂O from
Warm Springs into their
pond.

8/4/17 - 8/5/17

Eugene M. pulled
boards on Spr. Feeder sin
Spr. Creek only has <
or less. ~~Feeder was~~
for Mill Crk has drop
a lot - 3.2"

Spr Feeder was
pushing over 65". I
another board in
in to push a lil more
H₂O to Mill Crk.

~~Great~~ Turned Mill
Crk completely into
the pond. Wasnt muc
flowing to the next Weir

Will re measure Mill
Warm Springs & Spr.
& Spr. Feeder.

8/8/17

Warm Spr. → 100" ~~15%~~
54.3 Summit → 60" 15%
101.4 Mill Crk → 123" 28%
94.12 Spring Crk → 79" 26%
362"

Mill Crk is way down.
Even up above there's little
H₂O running even w/ it
being cooler in the evenings.

Spr. Feeder barely running
H₂O across. Will recheck the
feeder in the AM - to determine
whether shutting it off is
more beneficial.

Warm Springs is up w/ the
cooler weather in the evenings.
Summit is staying @ the same.

SCANNED

JAN 16 2018

8/8/17

C. Howker called to
check on H₂O. Told him
1st Mill is off & Warm
Springs is taking the p
of 2nd Mill. Will start
rotation w/ Marchant & B
tomorrow for the next 8

8/10/17

Spr. Crk running
only w/ the Feeder
providing H₂O over.

Mill Crk running
directly into pond &
Marchant/Bowers/Le
Warm Springs has
its own.

8/14/17

Shut off Spr.
Feeder to push more
H₂O to Mill Crk.

Weather is cooler
today. & rainy.

8/15 - 8/20

Fair week.

Spr. Crk has tapered off
quite a bit.

Mill Crk is down
too.

8/25/17

Spr. Crk still running
@ 60". Weather is still
@ 100" outside. H₂O is
fluctuating but will soon
be stuck H₂O only.

8/25/17

Mill Crk
good. Pond is full
a small amount &
back into the creek
is only soaking in
that spot since there
is not enough H₂O
flow from the rest of the
creek.

Warm Springs has CO
8/28/17

Spr. Crk is running
but is low. Will
consider turning to 8"
water w/ as low as
it is. "not too many"
spots between 1st & 2nd.

8/28/17

Mill Crk is low
but filling the pond.

9/1/17 -

Need to talk
to Eugene about
turning H₂O to stock
H₂O on all creeks.

9/6/17 - Craig S. H₂O
turnout to field tomorrow
nite.

- talked to Eugene -
need measurements on
all crks.

H₂O doesn't go to
stock H₂O till October.

Also let Eugene know
on Sept. 13th | start driving
truck. Will measure in the AM

9/7/17

Warm Spr. has
dropped below the 10
But still holding up
good.

Spr. Crk has a
up a bit, especially w
colder weather at n
but the days are SA
warmer. Think the
haziness has a lot to
w/ it too.

Mill Crk has
dropped below the
top! Pond is full &
a bit back into mill to
down stream or just
up.

Planning to have

9/7/17

board meeting
The first part of the
week. Would be nice
to propose hiring
Travis Mitchell & his
excavator to clean out
creek trash from
mill ckr & get a decent
flow utilized again.
Will show board members
area to be cleaned.

SCANNED

JAN 16 2018

AGENDA - ANNUAL WATER MEETING - WATER DISTRICT 45A
WEDNESDAY, JANUARY 11, 2017

RECEIVED

JAN 30 2017

DEPT OF WATER RESOURCES
SOUTHERN REGION

*In attendance _____

1. Meeting called to order: Eugene Matthews
2. Minutes from January 12, 2016 read: Vickie Smith
3. Minutes reviewed by those in attendance.
4. Financial statement (D.L. Evans Bank) for 2016 reviewed.
5. Election of a Chairman of the Water Board for water year 2017.
Eugene Matthews was Board Chairman for water year 2016.
6. Appointment of a Water Board for 2017.
2016 Water Board Committee Members were:
Mill Creek- Jared Bedke with Craig Hawker as assistant
Summit Creek- George K. Wells
Spring Creek- Craig Smith
7. Water Master Report and Update of Concerns: Danielle Bedke Helms
8. Nomination and Election of the Water Master for Water Season 2017.
9. Assessment Fee: The assessment fee was \$8.00 per share in 2013-2016.
We have approximately \$11,900.00 retained from Water Year 2016.

\$11,600 1-3-17

Information / Business / Points of Discussion

Assessments: Need to be paid BEFORE the water is turned to the client for the first time. Assessments are paid at the County Courthouse in Burley by April 1, 2017.

Maintenance: Private weirs should be in place, repairs completed, and ditches cleaned before the water season begins. This should include ditch garbage, willows, weeds, and dirt buildup that will interfere with the Water Master's ability to turn the water or the irrigation water to flow readily.

2018 Annual Meeting: Tuesday, January 13, 2018 ??????

Monthly Water Board Meeting: ????

45A Newsletter: ??????

Other:



SCANNED

FEB 15 2017

CHANGES TO THE LIST OF WATER USERS 45A:

Several changes need to be made to the list of water users (attached). I have indicated changes by the line number. (1-24-2017)

Line #14- Blake and Valerie Matthews, not Blake and Brittni Matthews.

Line #20- Seth and Erin Larson 2054 S. 50 E. Oakley, ID 83346

The Spearin's no longer live in Oakley and the Larson's have purchased the Spearin property.

Line #21- The listing should be Jeff Wadsworth, not Jeff and Marion Wadsworth.

Line #24- The listing should be Linda Zollinger, not Linda and Wade Zollinger

Also, our Water Master, Danielle Bedke Helms, should be included on correspondence to the 45A water users. Her address is 2110 S. 50 E. Oakley, ID 83346

FEB 23 2017

SCANNED

RESOLUTION PERTAINING TO THE TIME AND MANNER OF
COLLECTING THE BUDGET
AS ADOPTED AT THE ANNUAL MEETING OF THE WATER USERS OF
WATER DISTRICT NO. 45A Water District 45A

Water District 45A
Oakley, Idaho 83346
January 12, 2016

Eugene Matthews, Chairman of the Board, called the meeting to order at 7:00 P.M., on January 12, 2016. The meeting was held at the Oakley Fire Station located at 100 East Main, Oakley, Idaho. Eugene Matthews, Jared Bedke, Nathan Erickson (DWR-Twin Falls), Craig Hawker (also representing Basil Fairchild who could not attend the meeting), Craig Smith, Mr. and Mrs. Bret Gorringer, George K. Wells, Seth Larson, and Vickie Smith were in attendance.

BUSINESS ☺

MINUTES and FINANCIAL STATUS of the WATER DISTRICT ACCOUNT

The minutes from January 13, 2015, were read by Vickie Smith. The minutes were reviewed and discussed by those in attendance. The financial status of our account, at D.L. Evans Bank-Burley, was accepted.

MOTION TO ACCEPT the MINUTES: Craig Hawker

MOTION SECONDED by: Jared Bedke

ELECTION of 2016 WATER BOARD MEMBERS

Eugene Matthews was nominated as CHAIRMAN of the Water Board. This was acceptable to Eugene. Positive comments about Eugene's experience on the Water Board, involvement with the irrigation system in the Basin, and knowledge of people involved with 45A and other water districts made Eugene a reasonable choice for chairman.

Through discussion Jared Bedke was nominated as the BOARD MEMBER in charge of matters dealing with Mill Creek with Craig Hawker as his assistant. George K. Wells was nominated as the BOARD MEMBER in charge of matters dealing with Summit Creek, and Craig Smith was nominated as the BOARD MEMBER in matters dealing with Spring Creek. Vickie Smith was nominated as SECRETARY/TREASURER.

☺ ALL nominees for positions on the Water Board accepted.

SCANNED
FEB 15 2017

WATER REPORT

Danielle Bedke Helms's WATER REPORT of the 2015 SEASON was read aloud and discussed. This report was available for water users to have an individual copy and preread it before the meeting started. (Danielle was unable to attend the meeting because her daughter was having a medical procedure in Salt Lake City. Board Members were contacted about her absence before the meeting and Danielle made the copies for water users to read.)

Nathan Erickson talked about high water and how to measure it. Danielle had a question about measuring and recording high water. She had made an estimate. We are off rotation on high water times, so the Water Master is to report this time as full delivery.

☺ Discussion to hire Danielle Bedke Helms as the WATER MASTER for the 2015 season. All present were in agreement about this. Her wage would be \$5,000 paid in 6 payments of \$750.00 per month (April thru September) equaling \$4,500 and the remaining \$500 paid when her Annual Water Report was presented to the Board.

☺ ALL water users, present at the meeting, accepted this motion. Eugene said that he would discuss this information with Danielle.

ASSESSMENT

The 2015 assessment was \$8.00 per water share. Point of discussion, brought up by Jared Bedke, was to lower the price per share to \$4.00. This was discussed and the outcome was to keep the fee at \$8.00 per water share for 2015, and then relook at this amount in 2016.

MOTION to KEEP \$8.00 ASSESSMENT FEE: Craig Hawker

SECOND the MOTION: Craig Smith

NEW BUSINESS / POINTS of DISCUSSION / INFORMATION

1. What to do about thistle, other noxious weeds, and willow control?
 - *Responsible party? (adjacent landowner or company (Water District))
 - *How far from the ditch is the Company's expense?
 - *Effective product is Milestone/drawback (\$500 quart) (expensive)
 - *Water Committee contact Casey Bench or Jeff Wadsworth about weed control?
2. Summit Creek: flooding? pipe? garbage?
 - *Ideas-Group Discussion about the listed problems
 - *Install a bubble screen for garbage - Was decided that would be a dangerous choice.

SCANNED
FEB 15 2017

*Jared asked about the purpose of a pipe for the Summit Creek Feeder. He said that he would ask Bruce Bedke.

*K. Wells explained the history of the ditch (Summit Creek Feeder)

*Point of discussion- No reason for a pipe??? (open ditch)

*Possible Eagle Scout project????

3. Padlocks on head gates discussed. (REFERENCE: Danielle's question on January 12, 2016 Annual Report and again on the Board Meeting of July 22, 2016) The group opinion was that a greater number of water users need to be involved with this conversation/discussion than the people present at this meeting.
4. Headgates, on private property, are private owners responsibility to maintain. Discussed advantages and disadvantages of "high" headgates.
5. Date for next year's annual meeting: Wednesday, January 11, 2017
6. Have "as needed" meetings of the Water Board during the season.
7. Continue with bulletins to water users sharing important information about our Basin Creeks water system updates.
8. Meeting adjourned at 8:10 P.M.



Estimated retained funds to be used from 2016 year: \$11,900.00

SCANNED
FEB 15 2017

January 24, 2017

State of Idaho Department of Water Resources
322 East Front Street
P.O. Box 83720
Boise, Idaho 83720-0098

RECEIVED

FEB 02 2017

DEPT OF WATER RESOURCES
SOUTHERN REGION

RECEIVED

JAN 27 2017

DEPARTMENT OF
WATER RESOURCES

To Whom It May Concern:

Attached is the information pertinent to the 2017 irrigation season for the water users of Water District 45A, Oakley, Idaho.

If more information is needed, please contact me with the request. I look forward to working with your department this year,

Thank you.

Sincerely,

Vickie Smith ☺

Vickie Smith
155 East 2070 South
Oakley, Idaho 83346
Phone: *208-862-3358

FYI: Our 2018 Annual Meeting is scheduled for Thursday, January 11, 2018,
@ 7:00 PM, at the Oakley Fire Station.

*The telephone number listed is Craig Smith's cell phone. It is the most reliable contact number.

*E-mail contact address: askcraig3@yahoo.com

SCANNED
FEB 23 2017

ADOPTED BUDGET AND RESOLUTIONS
PERTAINING TO THE COLLECTION THEREOF
FOR THE YEAR 2017

RECEIVED

FEB 02 2017

DEPT OF WATER RESOURCES
SOUTHERN REGION

Water District No. 45A

Stream: Basin Creeks

County: Cassia

Name of the Secretary/Treasurer: Vickie Smith

Address of the Secretary/Treasurer: 155 E. 2070 S., Oakley, ID 83346

Sections 42-613 and 42-617, Idaho Code annotated, provide:

"42-613, Said budget when approved shall be filed with the secretary of said meeting and thereupon he shall immediately prepare and file a certified copy thereof with the Director of Water Resources and a certified copy with the county auditor of such county or counties designated at the water users' meeting. If more than one county is designated, then said budget shall show the amount to be collected in each county and the water users from each county which each county shall make collection.***"

"42-617, ***All resolutions adopted under the provisions of this section shall be filed with the secretary of said meeting and thereupon he shall immediately prepare and file a certified copy thereof with the Director of Water Resources and a certified copy with the county auditor of such county or counties as designated at said water users' meeting."

Oakley, Idaho
January 11, 2017



I HEREBY CERTIFY That the within is true and a correct copy of the budget as adopted at the annual Water Users' Meeting of Water District No. 45A. Held in the Oakley Fire Station on the 11th day of January, 2017, and all Resolutions adopted at said meeting pertain to the time and manner of collection amounts provided for said budget.

Robyn W. Fehlman
Notary Public

Vickie Smith
WATER District No. 45A, Secretary

Commission Expires: 3-10-22

Date: 1-25-17



SCANNED
FEB 23 2017

RESOLUTIONS PERTAINING TO THE TIME AND MANNER OF COLLECTING
THE BUDGET AS
ADOPTED AT THE ANNUAL MEETING OF THE WATER USERS OF
WATER
DISTRICT NO. 45A

1. The budget for the year 2017 will be set at the assessment rate of \$4.00/Minor Inch.
2. Salary for the Water Master will be set at \$5,000.00 per year. He or she pay full amount of Social Security Tax.
3. Delivery of the water will be refused to anyone who is delinquent in his or her payment of the proposed assessment.

SCANNED
FEB 23 2017

Water District 45A 2017

Water Board members were elected on January 11, 2017 at the annual meeting. They are listed below.

Eugene Matthews, Chairman 1249 S. HWY 27 Oakley, ID 83346

Craig Smith, Board Member (Spring Creek) 155 E. 2070 S. Oakley, Id 83346

George K. Well, Board Member (Summit Creek) 2073 S. 50 E. Oakley, ID 83346

Jared Bedke, Board Member (Mill Creek) 42 E. 1975 S. Oakley, ID 83346

Craig Hawker, Board Member (Mill Creek) P.O. Box 267 Oakley, ID 83346

Danielle Bedke Helms is our Water Master for 2017. Phone: 208-312-8048

Most recent budget, as well as, water users list is attached.

Legal Services Office (LSO) compliancy contact is:

Craig Smith

155 E. 2070 S.

Oakley, ID 83346

askcraig3@yahoo.com

208-862-3358

RECEIVED

FEB 02 2017

DEPT OF WATER RESOURCES
SOUTHERN REGION

.The scheduled date for next year's Annual Water Meeting is: Thursday, January 11, 2018

**BUDGET ADOPTED AT THE ANNUAL WATER MEETING (1-11-2017)
OF THE WATER USERS
WATER DISTRICT NO. 45A-OAKLEY, IDAHO**

RECEIVED

FEB 02 2017

**DEPT OF WATER RESOURCES
SOUTHERN REGION**

- *Estimated amount of water master's salary: \$5,000.00
- *Estimated amount of secretary's salary: \$250.00
- *Estimated amount for other expenses: \$3,000
- *Estimated retained funds from the 2016 year: \$11,600.00
- *Estimated assessment funds for the 2017 year (@ \$4.00 per share): \$5,286.00
- *Total estimated expenses for 2016: 5,000 + 250 + 3,000 = \$8,250.00

DISTRIBUTION OF BUDGET AMONG USERS

Individual, Ditch, or Canal Co. Assessed	Address	Water Right Identification Number	Total Water Right Per Individual	Amount of Budget
Bruce Bedke	42 E. 1975 S. Oakley, ID 83346	81	81	\$324.00
		62	62	\$248.00
				Total: \$572.00
Basil Fairchild	00 E. 2025 S. Oakley, ID 83346	102	102	\$408.00
Chuck & Delta Skaggs c/o Bret Gorringe	2003 S. 50 E. Oakley, ID 83346	5	5	\$20.00
Tom Gorringe	1985 S. 100 E. Oakley, ID 83346	20	20	\$80.00
Jay Harper Estate Jay L. Harper and Jerry Zollinger	504 S. Milton Ave. Shelley, ID 83274 297 N. Wilson Oakley, ID 83346	3	3	\$12.00
Craig Hawker	P.O. Box 267 Oakley, ID 83346	20	20	\$80.00
		115	115	\$460.00
		40	40	\$160.00
				Total: \$700.00
Neil Justesen	2030 S. 5 East Oakley, ID 83346	20	20	\$80.00
		20	20	\$80.00
		20 (Kevin Smith-2013)	20	\$80.00
				Total: \$240.00
Gerald Marchant	24 E. 1975 S. Oakley, ID 83346	50	50	\$200.00
		27.5	27.5	\$110.00
		54	54	\$216.00
				Total: \$526.00

SCANNED

FEB 23 2017

RECEIVED

FEB 02 2017

DEPT OF WATER RESOURCES
SOUTHERN REGION

DISTRIBUTION OF BUDGET AMONG USERS

Individual, Ditch, or Canal Co. Assessed	Address	Water Right Identification Number	Total Water Right Per Individual	Amount of Budget
Duncan Farms c/o Ryan Cranney	1310 S. 600 W. Oakley, ID 83346	62	62	\$248.00
Eugene Matthews	1249 S. HWY 27 Oakley, ID 83346	40 80	40 80	\$160.00 \$320.00 Total: \$480.00
Anne R. Martin	75 E. 1975 S. Oakley, ID 83346	57.5	57.5	\$230.00
Craig Smith	155 E. 2070 S. Oakley, ID 83346	24	24	\$96.00
Seth Larson	2054 S. 50 E. Oakley, ID 83346	40	40	\$160.00
Jeff Wadsworth	70 E. 2125 S. Oakley, ID 83346	20	20	\$80.00
George K. Wells	2073 S. 50 E. Oakley, ID 83346	100	100	\$400.00
William Wells	272 W. 1975 S. Oakley, ID 83346	167.5	167.5	\$670.00
Bart Bowers	296 S. 200 W. Burley, ID 83318	42	42	\$168.00
Linda Zollinger and Jerry Zollinger	1994 S. 100 E. Oakley, ID 83346 297 N. Wilson Oakley, ID 83346	49	49	\$196.00
TOTALS:		1321.5	1321.5	\$5,286

SCANNED
FEB 23 2017

RESOLUTION PERTAINING TO THE TIME AND MANNER OF
COLLECTING THE BUDGET
AS ADOPTED AT THE ANNUAL MEETING OF THE WTER USERS OF
WATER DISTRICT NO. 45A

RECEIVED

FEB 02 2017

DEPT OF WATER RESOURCES
SOUTHERN REGION

Water District 45A
Oakley, Idaho 83346
January 11, 2017

Eugene Matthews, Chairman of the Board, called the meeting to order at 7:00 P.M., on January 11, 2017. The meeting was held at the Oakley Fire Station located at 100 East Main, Oakley, Idaho. Eugene Matthews, Jared Bedke, Craig Hawker, Nathan Erickson (DWR-Twin Falls), Danielle B. Helms, Gerald Marchant, Craig Smith, Basil Fairchild, Ryan Hawker, George K. Wells, Ryan Cranney, Blake Matthews, Broden Matthews, Paul Marchant and Vickie Smith were in attendance.

BUSINESS

MINUTES

The minutes from the January 12, 2016 meeting were read by Vickie Smith. The minutes were reviewed and discussed by those in attendance. Copies of the minutes from the 2016 meeting and the bank statements from the 2016 year were available for all attendees to review before the reading of the minutes.

MOTION to accept the minutes: George K. Wells

MOTION seconded: Jared Bedke All present approved.

FINANCES

The financial statements were reviewed. We have \$11,601.34 in the 45A account at D.L. Evans Bank as of January 3, 2017. All business transactions for Water Year 2016 have been paid and accounted for, including Danielle B. Helms' end-of-the-year report payment (\$500.00) that she received at the meeting.

ELECTION of a CHAIRMAN and WATER BOARD MEMBERS for 2017

Eugene Matthews was nominated as Chairman of the Board for 2017 by Basil Fairchild. Eugene said that he would be willing to be the Chairman again. Those in attendance reacted positively to this.

The Board Members retained their positions as well.

Mill Creek: Jared Bedke with Craig Hawker as his assistant

Summit Creek: George K. Wells

Spring Creek: Craig Smith An idea was discussed about asking Jerry Zollinger to be Craig's assistant, if Craig found that he needed one. Jared Bedke made a motion to amend this position, if needed. Attendees thought that would work.

Secretary/Treasurer: Vickie Smith

MOTION to accept the Chairman and Water Board members: Basil Fairchild

MOTION seconded: George K. Wells

WATER MASTER REPORT

Danielle Bedke Helms gave her report about "the happenings" of the 2016 water year. Her report was not quite finished. She was going to do some recopying of her book, before she sent it in to Twin Falls.

SCANNED
FEB 23 2017

Nathan Erickson said that she could just send the book with all of its statistics and notations in, as is. Danielle said that she would send it in as soon as possible. She had several concerns which were discussed by the group..

(a) Reminder to have private weirs in place, repairs completed, and the ditches cleaned before the water season begins.

(b) Water assessments need to be paid before the water is turned to a client for the first time.

(c) Noxious weeds are a concern, especially Canadian Thistle.

Some ideas were for individual users to be responsible for their ditch banks. That led to the distance from the ditch bank? Should a professional be hired to spray for noxious weeds? Suggestion were Casey Bench or Jeff Wadsworth. Another idea was that the water district could buy some spray and share with the users. The noxious weeds issue needs to be discussed by the Board Members and see if they can come up with a satisfactory plan. Possibility of spraying a portion of the creeks this year and having a schedule to spray the creeks a section at a time.

Danielle mentioned several spots where she turns the water that need to have willows removed for better water delivery. Owner needs a permit to burn.

MOTION to accept Danielle's Water Master report: Jared Bedke

MOTION seconded: Jerry Marchant

NOMINATION and ELECTION OF THE 2017 WATER MASTER

Eugene asked Danielle if she would want to be the Water Master for 2017. Danielle was agreeable to that at the same wage (\$5,000) as the 2016 water year. Eugene, also, asked if there were any other nominees. There weren't any. Everyone was happy to have Danielle as the 2017 Water Master.

MOTION to accept Danielle Bedke Helms as the 2017 Water Master: Jared Bedke

MOTION seconded by: Craig Smith

2017 ASSESSMENT FEE

We increased our water fee to \$8.00 per share 2 years ago when we could see that several repair projects were needed. Since we have \$11,000+ in retained funds this year, Basil Fairchild suggested that we reduce the fee to \$5.00 per share, the Jared Bedke said he had figured it out and that \$4.00 per share would give us sufficient money to work with. At \$4.00 per share, we would be adding about \$5,000 to our retained monies. The water users agreed that \$4.00 would be our assessment fee this year. Jerry Marchant mentioned that an emergency assessment fee could be called for if we got into financial distress.

MOTION to accept the reduction of the assessment fee from \$8.00 to \$4.00: Jared Bedke

MOTION seconded by: Ryan Hawker

Jerry Marchant told us about his recent trip to Phoenix and how farmers are using drones to spray weeds. It was interesting to think about all of the potential ways that technology may be able to help farmers and ranchers in the future. For example, spraying in areas that equipment has not been traditionally able to get into.

Our annual meeting is scheduled for Thursday, January 11, 2018.

Water users want to continue with updates that pertain to use of the water in the Basin.

MOTION to adjourn at 7:55 PM: Jared Bedke MOTION seconded: George K. Wells

SCANNED
FEB 13 2017

SCANNED

FEB 13 2017

1	A	B	C	D	E	F	G	H	I
	OwnerName	Lastname	StreetAddress1	StreetAddress2	City	ST	Zip	WaterRights	
2	BRUCE, JARED K AND MARTHA J BEDKE	BEDKE •	42 E 1975 S		OAKLEY	ID	83346	45-12765, 45-536, 45-537, 45-538, 45-539, 45-540, 45-541, 45-542, 45-543, 45-552, 45-634, 45-672, 45-676, 45-677 AND 45-678	
3	CAROL L AND ROBERT L BEDKE	BEDKE •	1872 S 50 E		OAKLEY	ID	83346	45-14217	
4	BART BOWERS	BOWERS •	296 S 200 W		BURLEY	ID	83318	45-13789 AND 45-14379	
5	CRANNEY LAND CO LLC	CRANNEY LAND CO LLC•	1310 S 600 W		OAKLEY	ID	83346	45-14219, 45-14221, 45-14223, 45-14378, 45-14380, 45-14382, 45-597, 45-622B AND 45-674	
6	BASIL FAIRCHILD	FAIRCHILD •	00 E 2025 S		OAKLEY	ID	83346	45-554, 45-555, 45-556, 45-557 AND 45-572	
7	TOM C GORRINGE	GORRINGE •	1985 S 100 E		NAMPA	ID	83687	45-581B AND 45-582B	
8	JAY L HARPER	HARPER •	504 S MILTON AVE		SHELLEY	ID	83274	45-589	
9	CRAIG S AND RENAE B HAWKER	HAWKER •	PO BOX 267		OAKLEY	ID	83346	45-13604, 45-13605, 45-544, 45-590B, 45-591, 45-593, 45-666 AND 45-682	
10	GINGER AND NEIL JUSTESEN	JUSTESEN •	2030 S 5 E		OAKLEY	ID	83346	45-553, 45-632, 45-633 AND 45-681	
11	CELIA S AND GERALD L MARCHANT	MARCHANT •	24 E 1975 S		OAKLEY	ID	83346	45-14430, 45-545, 45-546, 45-547, 45-548A, 45-548B, 45-549A, 45-549B, 45-594, 45-595 AND 45-657	
12	MIKE MARCHANT	MARCHANT •	HOLDEN KIDWELL HAHN & CRAPO	PO BOX 50130	IDAHO FALLS	ID	83405	45-14430	
13	WILLIAM R AND HAROLD REX MARTIN	MARTIN •	72 E BASIN RD		OAKLEY	ID	83346	45-564A, 45-566A, 45-567A, 45-569, 45-574, 45-575 AND 45-576	
14	BLAKE AND BRITNI MATTHEWS	MATTHEWS •	84 EAST 1975 S		OAKLEY	ID	83346	45-14233	
15	E EUGENE AND HEIDI F MATTHEWS	MATTHEWS •	1249 S HWY 27		OAKLEY	ID	83346	45-12927, 45-12929, 45-14216, 45-577A, 45-577B, 45-578A, 45-578B, 45-579A, 45-579B, 45-580A, 45-580B, 45-586, 45-587, 45-588 AND 45-600	
16	ANGELA AND BRODEN K MATTHEWS	MATTHEWS	94 EAST 1975 S		OAKLEY	ID	83346	45-14232	
17	KAYDEE AND NATHAN ROBINSON	ROBINSON	PO BOX 118		OAKLEY	ID	83346	45-14377, AND 45-14381	
18	CHARLES ELVIS AND DELTA LOU SKAGGS	SKAGGS •	50 E 2003 S		BURLEY	ID	83318	45-559G	
19	GLEN CRAIG AND VICKIE SMITH	SMITH •	155 E 2070 S		OAKLEY	ID	83346	45-581C, 45-582C AND 45-685	
20	RICKIE AND SCOTT SPEARIN	SPEARIN •	50 E 2066 S		OAKLEY	ID	83346	45-670B, 45-683 AND 45-684	
21	JEFF AND MARION WADSWORTH	WADSWORTH •	2125 S 70 E		OAKLEY	ID	83346	45-583 AND 45-664	
22	CAROL B AND GEORGE K WELLS	WELLS •	50 E 2073 S		OAKLEY	ID	83346	45-570, 45-659, 45-686A, 45-686B, 45-687A AND 45-687B	
23	WILLIAM HOWARD WELLS	WELLS •	272 W 1975 S		OAKLEY	ID	83346	45-660, 45-663, 45-680 AND 45-688	
24	LINDA AND WADE ZOLLINGER	ZOLLINGER •	1994 S 100 E		OAKLEY	ID	83346	45-559C, 45-559D, 45-559E, 45-559F, 45-560C, 45-560D, 45-560E, 45-560F, 45-561C, 45-561D, 45-561E, 45-561F, 45-562C, 45-562D, 45-562E, 45-562F, 45-563C, 45-563D, 45-563E, 45-563F, 45-564B, 45-565, 45-566B, 45-567B, 45-568, 45-639C, 45-639D, 45-639E AND 45	

RECEIVED

FEB 02 2017

DEPT OF WATER RESOURCES
SOUTHERN REGION



State of Idaho

Department of Water Resources

322 East Front St, PO Box 83720, Boise, ID 83720-0098 • 208-287-4800 • www.idwr.idaho.gov

Certificate of Appointment

This is to certify that I have appointed *Danielle Bedke Helms* as *Watermaster* of *Water District* *45A*, from this day until the *2018* annual meeting or until his/her successor is appointed and qualified under the provisions of Idaho Code Section 42-605, at such rate of compensation as established by applicable law.



This certificate has been issued and the seal of the Director fixed at Boise, Idaho, this day, February 22, 2017.

Gary Spackman
IDWR Director

SCANNED
FEB 23 2017



State of Idaho

Department of Water Resources

322 East Front St, PO Box 83720, Boise, ID 83720-0098 • 208-287-4800 • www.idwr.idaho.gov

Certificate of Appointment

This is to certify that I have appointed Vickie Smith as *Treasurer* of *Water District* 45A, from this day until the 2018 annual meeting or until his/her successor is appointed and qualified under the provisions of Idaho Code Section 42-605, at such rate of compensation as established by applicable law.



This certificate has been issued and the seal of the Director fixed at Boise, Idaho, this day, February 22, 2017.

Gary Spackman
IDWR Director

SCANNED
FEB 23 2017

RECEIVED

JAN 30 2017

DEPT OF WATER RESOURCES
SOUTHERN REGION

January 24, 2017

Idaho State Department of Water Resources
650 Addison Avenue W.
Suite 500
Twin Falls, Idaho 83301-5851

To Whom It May Concern:

Attached is the information pertinent to the 2017 irrigation season for the water users of Water District 45A, Oakley, Idaho.

If more information is needed, please contact me with the request. I look forward to working with your department this year.

Thank you.

Sincerely,

Vickie Smith

Vickie Smith
155 East 2070 South
Oakley, Idaho 83346
Phone: *208-862-3358

FYI: Our 2018 Annual Meeting will be held Thursday, January 11, 2018 @ 7:00 PM, at the Oakley Fire Station.

FYI: *The phone number listed is Craig Smith's cell phone. It is the most reliable contact number.

E-mail: askcraig3@yahoo.com

copy

RECEIVED

JAN 30 2017

DEPT OF WATER RESOURCES
SOUTHERN REGION

ADOPTED BUDGET AND RESOLUTIONS
PERTAINING TO THE COLLECTION THEREOF
FOR THE YEAR 2017

Water District No. 45A

Stream: Basin Creeks

County: Cassia

Name of the Secretary/Treasurer: Vickie Smith

Address of the Secretary/Treasurer: 155 E. 2070 S., Oakley, ID 83346

Sections 42-613 and 42-617, Idaho Code annotated, provide:

"42-613, Said budget when approved shall be filed with the secretary of said meeting and thereupon he shall immediately prepare and file a certified copy thereof with the Director of Water Resources and a certified copy with the county auditor of such county or counties designated at the water users' meeting. If more than one county is designated, then said budget shall show the amount to be collected in each county and the water users from each county which each county shall make collection.***"

"42-617, ***All resolutions adopted under the provisions of this section shall be filed with the secretary of said meeting and thereupon he shall immediately prepare and file a certified copy thereof with the Director of Water Resources and a certified copy with the county auditor of such county or counties as designated at said water users' meeting."

Oakley, Idaho
January 11, 2017


I HEREBY CERTIFY That the within is true and a correct copy of the budget as adopted at the annual Water Users' Meeting of Water District No. 45A. Held in the Oakley Fire Station on the 11th day of January, 2017, and all Resolutions adopted at said meeting pertain to the time and manner of collection amounts provided for said budget

Robyn W. Fehlman
Notary Public

Vickie Smith
WATER District No. 45A, Secretary

Commission Expires: 3-10-22

Date: 1-25-17



RESOLUTIONS PERTAINING TO THE TIME AND MANNER OF COLLECTING
THE BUDGET AS
ADOPTED AT THE ANNUAL MEETING OF THE WATER USERS OF
WATER
DISTRICT NO. 45A

1. The budget for the year 2017 will be set at the assessment rate of \$4.00/Minor Inch.
2. Salary for the Water Master will be set at \$5,000.00 per year. He or she pay full amount of Social Security Tax.
3. Delivery of the water will be refused to anyone who is delinquent in his or her payment of the proposed assessment.

Water District 45A 2017

Water Board members were elected on January 11, 2017 at the annual meeting. They are listed below.

Eugene Matthews, Chairman 1249 S. HWY 27 Oakley, ID 83346

Craig Smith, Board Member (Spring Creek) 155 E. 2070 S. Oakley, Id 83346

George K. Well, Board Member (Summit Creek) 2073 S. 50 E. Oakley, ID 83346

Jared Bedke, Board Member (Mill Creek) 42 E. 1975 S. Oakley, ID 83346

Craig Hawker, Board Member (Mill Creek) P.O. Box 267 Oakley, ID 83346

Danielle Bedke Helms is our Water Master for 2017. Phone: 208-312-8048

Most recent budget, as well as, water users list is attached.

Legal Services Office (LSO) compliancy contact is:

Craig Smith

155 E. 2070 S.

Oakley, ID 83346

askcraig3@yahoo.com

208-862-3358

RECEIVED

JAN 30 2017

DEPT OF WATER RESOURCES
SOUTHERN REGION

.The scheduled date for next year's Annual Water Meeting is: Thursday, January 11, 2018

**BUDGET ADOPTED AT THE ANNUAL WATER MEETING (1-11-2017)
OF THE WATER USERS
WATER DISTRICT NO. 45A-OAKLEY, IDAHO**

- *Estimated amount of water master's salary: \$5,000.00
- *Estimated amount of secretary's salary: \$250.00
- *Estimated amount for other expenses: \$3,000
- *Estimated retained funds from the 2016 year: \$11,600.00
- *Estimated assessment funds for the 2017 year (@ \$4.00 per share): \$5,286.00
- *Total estimated expenses for 2016: $5,000 + 250 + 3,000 = \$8,250.00$

DISTRIBUTION OF BUDGET AMONG USERS

Individual, Ditch, or Canal Co. Assessed	Address	Water Right Identification Number	Total Water Right Per Individual	Amount of Budget
Bruce Bedke	42 E. 1975 S. Oakley, ID 83346	81	81	\$324.00
		62	62	\$248.00
				Total: \$572.00
Basil Fairchild	00 E. 2025 S. Oakley, ID 83346	102	102	\$408.00
Chuck & Delta Skaggs c/o Bret Gorringe	2003 S. 50 E. Oakley, ID 83346	5	5	\$20.00
Tom Gorringe	1985 S. 100 E. Oakley, ID 83346	20	20	\$80.00
Jay Harper Estate Jay L. Harper and Jerry Zollinger	504 S. Milton Ave. Shelley, ID 83274 297 N. Wilson Oakley, ID 83346	3	3	\$12.00
Craig Hawker	P.O. Box 267 Oakley, ID 83346	20	20	\$80.00
		115	115	\$460.00
		40	40	\$160.00
				Total: \$700.00
Neil Justesen	2030 S. 5 East Oakley, ID 83346	20	20	\$80.00
		20	20	\$80.00
		20 (Kevin Smith-2013)	20	\$80.00
				Total: \$240.00
Gerald Marchant	24 E. 1975 S. Oakley, ID 83346	50	50	\$200.00
		27.5	27.5	\$110.00
		54	54	\$216.00
				Total: \$526.00

RECEIVED

JAN 30 2017

DEPT OF WATER RESOURCES
SOUTHERN REGIONDISTRIBUTION OF BUDGET AMONG USERS

Individual, Ditch, or Canal Co. Assessed	Address	Water Right Identification Number	Total Water Right Per Individual	Amount of Budget
Duncan Farms c/o Ryan Cranney	1310 S. 600 W. Oakley, ID 83346	62	62	\$248.00
Eugene Matthews	1249 S. HWY 27 Oakley, ID 83346	40 80	40 80	\$160.00 \$320.00 Total: \$480.00
Anne R. Martin	75 E. 1975 S. Oakley, ID 83346	57.5	57.5	\$230.00
Craig Smith	155 E. 2070 S. Oakley, ID 83346	24	24	\$96.00
Seth Larson	2054 S. 50 E. Oakley, ID 83346	40	40	\$160.00
Jeff Wadsworth	70 E. 2125 S. Oakley, ID 83346	20	20	\$80.00
George K. Wells	2073 S. 50 E. Oakley, ID 83346	100	100	\$400.00
William Wells	272 W. 1975 S. Oakley, ID 83346	167.5	167.5	\$670.00
Bart Bowers	296 S. 200 W. Burley, ID 83318	42	42	\$168.00
Linda Zollinger and Jerry Zollinger	1994 S. 100 E. Oakley, ID 83346 297 N. Wilson Oakley, ID 83346	49	49	\$196.00
TOTALS:		1321.5	1321.5	\$5,286

RESOLUTION PERTAINING TO THE TIME AND MANNER OF
COLLECTING THE BUDGET
AS ADOPTED AT THE ANNUAL MEETING OF THE WTER USERS OF WATER DISTRICT NO. 45A

RECEIVED
JAN 30 2017
DEPT OF WATER RESOURCES
SOUTHERN REGION

Water District 45A
Oakley, Idaho 83346
January 11, 2017

Eugene Matthews, Chairman of the Board, called the meeting to order at 7:00 P.M., on January 11, 2017. The meeting was held at the Oakley Fire Station located at 100 East Main, Oakley, Idaho. Eugene Matthews, Jared Bedke, Craig Hawker, Nathan Erickson (DWR-Twin Falls), Danielle B. Helms, Gerald Marchant, Craig Smith, Basil Fairchild, Ryan Hawker, George K. Wells, Ryan Cranney, Blake Matthews, Broden Matthews, Paul Marchant and Vickie Smith were in attendance.

BUSINESS

MINUTES

The minutes from the January 12, 2016 meeting were read by Vickie Smith. The minutes were reviewed and discussed by those in attendance. Copies of the minutes from the 2016 meeting and the bank statements from the 2016 year were available for all attendees to review before the reading of the minutes.

MOTION to accept the minutes: George K. Wells

MOTION seconded: Jared Bedke All present approved.

FINANCES

The financial statements were reviewed. We have \$11,601.34 in the 45A account at D.L. Evans Bank as of January 3, 2017. All business transactions for Water Year 2016 have been paid and accounted for, including Danielle B. Helms' end-of-the-year report payment (\$500.00) that she received at the meeting.

ELECTION of a CHAIRMAN and WATER BOARD MEMBERS for 2017

Eugene Matthews was nominated as Chairman of the Board for 2017 by Basil Fairchild. Eugene said that he would be willing to be the Chairman again. Those in attendance reacted positively to this.

The Board Members retained their positions as well.

Mill Creek: Jared Bedke with Craig Hawker as his assistant

Summit Creek: George K. Wells

Spring Creek: Craig Smith An idea was discussed about asking Jerry Zollinger to be Craig's assistant, if Craig found that he needed one. Jared Bedke made a motion to amend this position, if needed. Attendees thought that would work.

Secretary/Treasurer: Vickie Smith

MOTION to accept the Chairman and Water Board members: Basil Fairchild

MOTION seconded: George K. Wells

WATER MASTER REPORT

Danielle Bedke Helms gave her report about "the happenings" of the 2016 water year. Her report was not quite finished. She was going to do some recopying of her book, before she sent it in to Twin Falls.

Nathan Erickson said that she could just send the book with all of its statistics and notations in, as is. Danielle said that she would send it in as soon as possible. She had several concerns which were discussed by the group..

- (a) Reminder to have private weirs in place, repairs completed, and the ditches cleaned before the water season begins.
- (b) Water assessments need to be paid before the water is turned to a client for the first time.
- (c) Noxious weeds are a concern, especially Canadian Thistle.

Some ideas were for individual users to be responsible for their ditch banks. That led to the distance from the ditch bank? Should a professional be hired to spray for noxious weeds? Suggestion were Casey Bench or Jeff Wadsworth. Another idea was that the water district could buy some spray and share with the users. The noxious weeds issue needs to be discussed by the Board Members and see if they can come up with a satisfactory plan. Possibility of spraying a portion of the creeks this year and having a schedule to spray the creeks a section at a time. Danielle mentioned several spots where she turns the water that need to have willows removed for better water delivery. Owner needs a permit to burn.

MOTION to accept Danielle's Water Master report: Jared Bedke

MOTION seconded: Jerry Marchant

NOMINATION and ELECTION OF THE 2017 WATER MASTER

Eugene asked Danielle if she would want to be the Water Master for 2017. Danielle was agreeable to that at the same wage (\$5,000) as the 2016 water year. Eugene, also, asked if there were any other nominees. There weren't any. Everyone was happy to have Danielle as the 2017 Water Master.

MOTION to accept Danielle Bedke Helms as the 2017 Water Master: Jared Bedke

MOTION seconded by: Craig Smith

2017 ASSESSMENT FEE

We increased our water fee to \$8.00 per share 2 years ago when we could see that several repair projects were needed. Since we have \$11,000+ in retained funds this year, Basil Fairchild suggested that we reduce the fee to \$5.00 per share, the Jared Bedke said he had figured it out and that \$4.00 per share would give us sufficient money to work with. At \$4.00 per share, we would be adding about \$5,000 to our retained monies. The water users agreed that \$4.00 would be our assessment fee this year. Jerry Marchant mentioned that an emergency assessment fee could be called for if we got into financial distress.

MOTION to accept the reduction of the assessment fee from \$8.00 to \$4.00: Jared Bedke

MOTION seconded by: Ryan Hawker

Jerry Marchant told us about his recent trip to Phoenix and how farmers are using drones to spray weeds. It was interesting to think about all of the potential ways that technology may be able to help farmers and ranchers in the future. For example, spraying in areas that equipment has not been traditionally able to get into.

Our annual meeting is scheduled for Thursday, January 11, 2018.

Water users want to continue with updates that pertain to use of the water in the Basin.

MOTION to adjourn at 7:55 PM: Jared Bedke MOTION seconded: George K. Wells

CHANGES TO THE LIST OF WATER USERS 45A:

Several changes need to be made to the list of water users (attached). I have indicated changes by the line number. (1-24-2017)

Line #14- Blake and Valerie Matthews, not Blake and Brittini Matthews.

Line #20- Seth and Erin Larson 2054 S. 50 E. Oakley, ID 83346

The Spearin's no longer live in Oakley and the Larson's have purchased the Spearin property.

Line #21- The listing should be Jeff Wadsworth, not Jeff and Marion Wadsworth.

Line #24- The listing should be Linda Zollinger, not Linda and Wade Zollinger

Also, our Water Master, Danielle Bedke Helms, should be included on correspondence to the 45A water users. Her address is 2110 S. 50 E. Oakley, ID 83346

RECEIVED

JAN 30 2017

DEPT OF WATER RESOURCES
SOUTHERN REGION

1	A	B	C	D	E	F	G	H	I
	OwnerName	Lastname	StreetAddress1	StreetAddress2	City	ST	Zip	WaterRights	
2	BRUCE, JARED K AND MARTHA J BEDKE	BEDKE	42 E 1975 S		OAKLEY	ID	83346	45-12765, 45-536, 45-537, 45-538, 45-539, 45-540, 45-541, 45-542, 45-543, 45-552, 45-634, 45-672, 45-676, 45-677 AND 45-678	
3	CAROL L AND ROBERT L BEDKE	BEDKE	1872 S 50 E		OAKLEY	ID	83346	45-14217	
4	BART BOWERS	BOWERS	296 S 200 W		BURLEY	ID	83318	45-13789 AND 45-14379	
5	CRANNEY LAND CO LLC	CRANNEY LAND CO LLC	1310 S 600 W		OAKLEY	ID	83346	45-14219, 45-14221, 45-14223, 45-14378, 45-14380, 45-14382, 45-597, 45-622B AND 45-674	
6	BASIL FAIRCHILD	FAIRCHILD	00 E 2025 S		OAKLEY	ID	83346	45-554, 45-555, 45-556, 45-557 AND 45-572	
7	TOM C GORRINGE	GORRINGE	1985 S 100 E		NAMPA	ID	83687	45-581B AND 45-582B	
8	JAY L HARPER	HARPER	504 S MILTON AVE		SHELLEY	ID	83274	45-589	
9	CRAIG S AND RENAE B HAWKER	HAWKER	PO BOX 267		OAKLEY	ID	83346	45-13604, 45-13605, 45-544, 45-590B, 45-591, 45-593, 45-666 AND 45-682	
10	GINGER AND NEIL JUSTESEN	JUSTESEN	2030 S 5 E		OAKLEY	ID	83346	45-553, 45-632, 45-633 AND 45-681	
11	CELIA S AND GERALD L MARCHANT	MARCHANT	24 E 1975 S		OAKLEY	ID	83346	45-14430, 45-545, 45-546, 45-547, 45-548A, 45-548B, 45-549A, 45-549B, 45-594, 45-595 AND 45-657	
12	LUKE MARCHANT	MARCHANT	HOLDEN KIDWELL HAHN & CRAPO	PO BOX 50130	IDAHO FALLS	ID	83405	45-14430	
13	ANNE R AND HAROLD REX MARTIN	MARTIN	72 E BASIN RD		OAKLEY	ID	83346	45-564A, 45-566A, 45-567A, 45-569, 45-574, 45-575 AND 45-576	
14	BLAKE AND BRITNI MATTHEWS	MATTHEWS	84 EAST 1975 S		OAKLEY	ID	83346	45-14233	
15	E EUGENE AND HEIDI F MATTHEWS	MATTHEWS	1249 S HWY 27		OAKLEY	ID	83346	45-12927, 45-12929, 45-14216, 45-577A, 45-577B, 45-578A, 45-578B, 45-579A, 45-579B, 45-580A, 45-580B, 45-586, 45-587, 45-588 AND 45-600	
16	ANGELA AND BRODEN K MATTHEWS	MATTHEWS	94 EAST 1975 S		OAKLEY	ID	83346	45-14232	
17	KAYDEE AND NATHAN ROBINSON	ROBINSON	PO BOX 118		OAKLEY	ID	83346	45-14377, AND 45-14381	
18	CHARLES ELVIS AND DELTA LOU SKAGGS	SKAGGS	50 E 2003 S		BURLEY	ID	83318	45-559G	
19	GLEN CRAIG AND VICKIE SMITH	SMITH	155 E 2070 S		OAKLEY	ID	83346	45-581C, 45-582C AND 45-685	
20	RICKIE AND SCOTT SPEARIN	SPEARIN	50 E 2066 S		OAKLEY	ID	83346	45-670B, 45-683 AND 45-684	
21	JEFF AND MARION WADSWORTH	WADSWORTH	2125 S 70 E		OAKLEY	ID	83346	45-583 AND 45-664	
22	CAROL B AND GEORGE K WELLS	WELLS	50 E 2073 S		OAKLEY	ID	83346	45-570, 45-659, 45-686A, 45-686B, 45-687A AND 45-687B	
23	WILLIAM HOWARD WELLS	WELLS	272 W 1975 S		OAKLEY	ID	83346	45-660, 45-663, 45-680 AND 45-688	
24	LINDA AND WADE ZOLLINGER	ZOLLINGER	1994 S 100 E		OAKLEY	ID	83346	45-559C, 45-559D, 45-559E, 45-559F, 45-560C, 45-560D, 45-560E, 45-560F, 45-561C, 45-561D, 45-561E, 45-561F, 45-562C, 45-562D, 45-562E, 45-562F, 45-563C, 45-563D, 45-563E, 45-563F, 45-564B, 45-565, 45-566B, 45-567B, 45-568, 45-639C, 45-639D, 45-639E AND 45	

RECEIVED

JAN 30 2017

DEPT OF WATER RESOURCES
SOUTHERN REGION

2017 ANNUAL MEETING NOTES
— DO NOT SCAN —

AGENDA - ANNUAL WATER MEETING - WATER DISTRICT 45A
WEDNESDAY, JANUARY 11, 2017

*In attendance _____

1. Meeting called to order: Eugene Matthews
2. Minutes from January 12, 2016 read: Vickie Smith
3. Minutes reviewed by those in attendance.
4. Financial statement (D.L. Evans Bank) for 2016 reviewed.
5. Election of a Chairman of the Water Board for water year 2017.
Eugene Matthews was Board Chairman for water year 2016.
6. Appointment of a Water Board for 2017.
2016 Water Board Committee Members were:
Mill Creek- Jared Bedke with Craig Hawker as assistant
Summit Creek- George K. Wells
Spring Creek- Craig Smith
7. Water Master Report and Update of Concerns: Danielle Bedke Helms
8. Nomination and Election of the Water Master for Water Season 2017.
9. Assessment Fee: The assessment fee was \$8.00 per share in 2013-2016.
We have approximately ~~\$11,900.00~~ retained from Water Year 2016.

1300 SHARES
- WEED CONTROL
- \$4 FOR 2017
- DITCH OR CREEK

\$11,600 1-3-17

Information / Business / Points of Discussion

Assessments: Need to be paid **BEFORE** the water is turned to the client for the first time. Assessments are paid at the County Courthouse in Burley by April 1, 2017.

Maintenance: Private weirs should be in place, repairs completed, and ditches cleaned before the water season begins. This should include ditch garbage, willows, weeds, and dirt buildup that will interfere with the Water Master's ability to turn the water or the irrigation water to flow readily.

2018 Annual Meeting: ^{Thurs.} Tuesday, January 18, 2018 ??????

Monthly Water Board Meeting: ????

DITCH OR CREEK?
WHERE CAN THEY SPRAY WEEDS?

45A Newsletter: ??????

Other:

RESOLUTION PERTAINING TO THE TIME AND MANNER OF
COLLECTING THE BUDGET
AS ADOPTED AT THE ANNUAL MEETING OF THE WATER USERS OF
WATER DISTRICT NO. 45A Water District 45A

Water District 45A
Oakley, Idaho 83346
January 12, 2016

Eugene Matthews, Chairman of the Board, called the meeting to order at 7:00 P.M., on January 12, 2016. The meeting was held at the Oakley Fire Station located at 100 East Main, Oakley, Idaho. Eugene Matthews, Jared Bedke, Nathan Erickson (DWR-Twin Falls), Craig Hawker (also representing Basil Fairchild who could not attend the meeting), Craig Smith, Mr. and Mrs. Bret Gorringer, George K. Wells, Seth Larson, and Vickie Smith were in attendance.

BUSINESS ☺

📌 MINUTES and FINANCIAL STATUS of the WATER DISTRICT ACCOUNT

The minutes from January 13, 2015, were read by Vickie Smith. The minutes were reviewed and discussed by those in attendance. The financial status of our account, at D.L. Evans Bank-Burley, was accepted.

MOTION TO ACCEPT the MINUTES: Craig Hawker

MOTION SECONDED by: Jared Bedke

📌 ELECTION of 2016 WATER BOARD MEMBERS

Eugene Matthews was nominated as CHAIRMAN of the Water Board. This was acceptable to Eugene. Positive comments about Eugene's experience on the Water Board, involvement with the irrigation system in the Basin, and knowledge of people involved with 45A and other water districts made Eugene a reasonable choice for chairman.

Through discussion Jared Bedke was nominated as the BOARD MEMBER in charge of matters dealing with Mill Creek with Craig Hawker as his assistant. George K. Wells was nominated as the BOARD MEMBER in charge of matters dealing with Summit Creek, and Craig Smith was nominated as the BOARD MEMBER in matters dealing with Spring Creek. Vickie Smith was nominated as SECRETARY/TREASURER.

☺ ALL nominees for positions on the Water Board accepted.

WATER REPORT

Danielle Bedke Helms's WATER REPORT of the 2015 SEASON was read aloud and discussed. This report was available for water users to have an individual copy and preread it before the meeting started. (Danielle was unable to attend the meeting because her daughter was having a medical procedure in Salt Lake City. Board Members were contacted about her absence before the meeting and Danielle made the copies for water users to read.)

Nathan Erickson talked about high water and how to measure it. Danielle had a question about measuring and recording high water. She had made an estimate. We are off rotation on high water times, so the Water Master is to report this time as full delivery.

☺ Discussion to hire Danielle Bedke Helms as the WATER MASTER for the 2015 season. All present were in agreement about this. Her wage would be \$5,000 paid in 6 payments of \$750.00 per month (April thru September) equaling \$4,500 and the remaining \$500 paid when her Annual Water Report was presented to the Board.

☺ ALL water users, present at the meeting, accepted this motion. Eugene said that he would discuss this information with Danielle.

ASSESSMENT

The 2015 assessment was \$8.00 per water share. Point of discussion, brought up by Jared Bedke, was to lower the price per share to \$4.00. This was discussed and the outcome was to keep the fee at \$8.00 per water share for 2015, and then relook at this amount in 2016.

MOTION to KEEP \$8.00 ASSESSMENT FEE: Craig Hawker

SECOND the MOTION: Craig Smith

NEW BUSINESS / POINTS of DISCUSSION / INFORMATION

1. What to do about thistle, other noxious weeds, and willow control?
 - *Responsible party? (adjacent landowner or company (Water District))
 - *How far from the ditch is the Company's expense?
 - *Effective product is Milestone/drawback (\$500 quart) (expensive)
 - *Water Committee contact Casey Bench or Jeff Wadsworth about weed control?
2. Summit Creek: flooding? pipe? garbage?
 - *Ideas-Group Discussion about the listed problems
 - *Install a bubble screen for garbage - Was decided that would be a dangerous choice.

*Jared asked about the purpose of a pipe for the Summit Creek Feeder. He said that he would ask Bruce Bedke.

*K. Wells explained the history of the ditch (Summit Creek Feeder)

*Point of discussion- No reason for a pipe??? (open ditch)

*Possible Eagle Scout project????

3. Padlocks on head gates discussed. (REFERENCE: Danielle's question on January 12, 2016 Annual Report and again on the Board Meeting of July 22, 2016) The group opinion was that a greater number of water users need to be involved with this conversation/discussion than the people present at this meeting.
4. Headgates, on private property, are private owners responsibility to maintain. Discussed advantages and disadvantages of "high" headgates.
5. Date for next year's annual meeting: Wednesday, January 11, 2017
6. Have "as needed" meetings of the Water Board during the season.
7. Continue with bulletins to water users sharing important information about our Basin Creeks water system updates.
8. Meeting adjourned at 8:10 P.M.



Estimated retained funds to be used from 2016 year: \$11,900.00



State of Idaho

DEPARTMENT OF WATER RESOURCES

Southern Region • 650 Addison Ave W, Suite 500 • Twin Falls, Idaho 83301-5858

Phone: (208) 736-3033 • Fax: (208) 736-3037 • Website: www.idwr.idaho.gov

C.L. "BUTCH" OTTER
Governor

GARY SPACKMAN
Director

December 12, 2016

WATER USER
94 E 1975 S
OAKLEY ID 83346-5005

Dear Water User,

Notice is hereby given, that pursuant to law, the regular **annual meeting** for adoption of a budget and election of a water master for **Water District 45A, Basin Creek**, is scheduled for the time and location listed below.

Day & Date: Wednesday, January 11, 2017

Time: 7:00 PM

**Location: Oakley Fire Station
315 E Main St
Oakley, ID**

For more information regarding water rights and water districts, including forms and records, visit the Idaho Department of Water Resources (IDWR) website, www.idwr.idaho.gov.

If you have questions regarding this notice, please contact the IDWR Southern Region office at (208) 736-3033.

Sincerely,

A handwritten signature in black ink that reads "Gary Spackman". The signature is written in a cursive, flowing style.

Gary Spackman
Director

Hahn, Carrie

From: Erickson, Nathan
Sent: Monday, December 12, 2016 11:19 AM
To: Hahn, Carrie
Subject: FW: annual meeting water dist. 45A (Oakley)

From: Glen Smith [<mailto:askcraig3@yahoo.com>]
Sent: Saturday, December 10, 2016 10:35 AM
To: Erickson, Nathan
Subject: annual meeting water dist. 45A (Oakley)

Attention Nathan Erickson,

The annual water meeting for Dist. 45A (Basin Creek), is scheduled for Wed., Jan 11, 2017. The time is 7:00 PM at the Oakley Fire Station. The address is 315 E Main St., Oakley, Idaho.

Danielle Helms sent you the end of year report for 2016.

Overview: Revenue: \$10,572.00, Expenditures: approximately \$6,000.00, Balance as of 12/2/16 \$11,908.97.

If you need any other info, please contact me and I will try to get it for you.

Sincerely,
Craig Smith
Vickie Smith