

State of Idaho
Department of Water Resources
Certificate of Appointment

This is to certify that I have on this day appointed GARY PENNEY *as*
ASSISTANT WATERMASTER *of* REYNOLDS CREEK WATER DISTRICT # 57-R *for*
2011 IRRIGATION SEASON *or until his successor is*
appointed and qualified under the provisions of Sections 42-605 *,*
Idaho Code, at such rate of compensation as established by applicable law.



This certificate has been issued and the seal of the
Director fixed at Boise, Idaho, this 17th
day of MARCH *, 20* 11 *.*



Interim Director

SCANNED
DEC 31 2014

RECEIVED

MAR 17 2011

**BEFORE THE DEPARTMENT OF WATER RESOURCES
OF THE
STATE OF IDAHO**

DEPARTMENT OF WATER RESOURCES
WESTERN REGION

STATE OF IDAHO)

) ss


OFFICIAL OATH

County of Payette)

I do solemnly swear (or Affirm) that I will support the Constitution of the United States, the Constitution and laws of the State of Idaho, specifically including the provision of Section 42-605 and 42-607, Idaho Code and that I will faithfully discharge all the duties of the office of Watermaster of _____ according to the best of my ability. So help me God.

[Signature]
Principal

SUSCRIBED AND SWORN to before me this 15th day of March, 2011



[Signature]
Notary Public

Residing at Nampa, IDCommission Expires 5/8/13

☒ I serve as Watermaster on a year-round basis

PETITION FOR WATERMASTER'S SERVICES

TO: Idaho Department of Water Resources

Date: March 1, 2011Water District Name: Reynolds CreekDistrict No: 57R

I the undersigned owner/manager of ditch(s) or person controlling ditches in Water District No. 57R hereby request the services of a watermaster for the reason that there is necessity for the use and control of the waters of the District.

Date Watermaster is to start: March 1, 2011If know, the date services of Watermaster are to terminate: Feb 28, 2012Signature [Signature]Address Melba, Id83641Telephone 495-1133Water Right No. 57-6

WARNING: Watermaster cannot begin services until all conditions of the appointment have been fulfilled.

SCANNED

DEC 31 2014

State of Idaho
Department of Water Resources
Certificate of Appointment

This is to certify that I have on this day appointed CONNIE BRANDAU *as*
WATERMASTER *of* REYNOLDS CREEK WATER DISTRICT # 57-R *for*
the 2011 IRRIGATION SEASON *or until his successor is*
appointed and qualified under the provisions of Sections 42-605 *,*
Idaho Code, at such rate of compensation as established by applicable law.



This certificate has been issued and the seal of the
Director fixed at Boise, Idaho, this 8th
day of MARCH *, 20* 11 *.*



Interim Director

SCANNED
DEC 31 2014

RECEIVED

MAR 04 2011

WATER RESOURCES
WESTERN REGION

**BEFORE THE DEPARTMENT OF WATER RESOURCES
OF THE
STATE OF IDAHO**

STATE OF IDAHO)

) ss

OFFICIAL OATH


County of _____)

I do solemnly swear (or Affirm) that I will support the Constitution of the United States, the Constitution and laws of the State of Idaho, specifically including the provision of Section 42-605 and 42-607, Idaho Code and that I will faithfully discharge all the duties of the office

of Watermaster of Reynolds Creek Dist # 57R according to the best of my ability. So help me God.

Connie M. Landan
Principal

SUBSCRIBED AND SWORN to before me this 15th day of March, 2011



Lynda Freund
Notary Public
Residing at Murphy Id.
Commission Expires 12/15/2016

☒ I serve as Assistant Watermaster on a year-round basis

PETITION FOR WATERMASTER'S SERVICES

TO: Idaho Department of Water Resources

Date: 3/1/2011

Water District Name: Reynolds Creek District No: 57R

I the undersigned owner/manager of ditch(s) or person controlling ditches in Water District No. 57R hereby request the services of a watermaster for the reason that there is necessity for the use and control of the waters of the District.

Date Watermaster is to start: March 1, 2011
If know, the date services of Watermaster are to terminate: Feb. 28, 2011

Lee Ely Melba Id 4951132 57-6
Signature Address Telephone Water Right No.
83641

WARNING: Watermaster cannot begin services until all conditions of the appointment have been fulfilled.

SCANNED

DEC 31 2014



State of Idaho

DEPARTMENT OF WATER RESOURCES

Western Region, 2735 Airport Way • Boise, Idaho 83705-5082

Phone: (208) 334-2190 • Fax: (208) 334-2348 • Web Site: www.idwr.idaho.gov

C. L. "BUTCH" OTTER
Governor

GARY SPACKMAN
Interim Director

March 17, 2011

GARY PENNEY
10196 WILSON CEMETERY LN
WILSON, ID 83641

RE: Reynolds Creek Water District # 57-R

Dear Assistant Water master:

Your Assistant Watermaster Oath of Office has been received by the Department. Enclosed is your Assistant Watermaster Certificate of Appointment.

You will take charge of the water of the district and distribute the same in accordance with the laws of Idaho and decrees of the courts. Distribution shall be in accordance with the terms and conditions of the user's respective rights, and as may be required by the Department of Water Resources. You should note that the enclosed Certificate of Appointment authorizes delivery of natural flow and also stored water pursuant to Section 42-801, Idaho Code.

Feel free to contact me at our Western Regional Office if you need assistance during the irrigation season, phone 334-2190.

Sincerely,


for John Westra
Western Region

Enclosure

Cc: Jerry Hoagland, Secretary

SCANNED

DEC 31 2014



State of Idaho

DEPARTMENT OF WATER RESOURCES

Western Region, 2735 Airport Way • Boise, Idaho 83705-5082

Phone: (208) 334-2190 • Fax: (208) 334-2348 • Web Site: www.idwr.idaho.gov

C. L. "BUTCH" OTTER
Governor

GARY SPACKMAN
Interim Director

March 8, 2011

CONNIE BRANDAU
9902 CEMETERY LN
WILSON, ID 83641

RE: Watermaster Appointment 2011—Reynolds Creek # 57-R

Dear Watermaster:

Your Watermaster Oath of Office has been received by the Department. Enclosed is your Watermaster Certificate of Appointment.

You will take charge of the water of the district and distribute the same in accordance with the laws of Idaho and decrees of the courts. Distribution shall be in accordance with the terms and conditions of the user's respective rights, and as may be required by the Department of Water Resources. You should note that the enclosed Certificate of Appointment authorizes delivery of natural flow and also stored water pursuant to Section 42-801, Idaho Code.

Feel free to contact our Western Regional Office if you need assistance during the irrigation season, phone 334-2190.

Sincerely,

for John Westra,
Western Region

Enclosure

SCANNED

DEC 31 2014

Resolutions pertaining to the time and manner of collecting the budget, and approval of measuring devices as adopted at the Annual Meeting of the Water Users of Water District 57R:

BE IT RESOLVED: That no ditch, canal company, or other water user have the right to demand and receive any water, and the water master shall not deliver to such person until the amount due and payable from such user, as fixed by the budget, has been paid.

BE IT RESOLVED: That no water will be delivered to any water user until an approved measuring device is in place on each diversion.

MINUTES OF THE ANNUAL WATER USERS MEETING OF WATER DISTRICT 57R

RECEIVED

Tuesday, March 1, 2011 1:55 P.M. Owyhee County Courthouse

MAR 23 2011

Chairman Richard Brandau called the meeting to order.

WATER RESOURCES
WESTERN REGION

Those in attendance: Richard Brandau, Connie Brandau, Kelly Clemens (representing Junayo Ranch), Lavar Young, Jackie Benson, Tom Benson, and Jerry Hoagland.

Chairman Brandau called for nominations for Chairman. Kelly Clemens moved to nominate Richard Brandau for Chairman. Lavar Young seconded. Connie Brandau moved to cease nominations. Richard was elected as Chairman.

Chairman Brandau called for nominations for Secretary. Connie moved to nominate Jerry Hoagland as Secretary. Tom Benson seconded. Jerry was elected Secretary.

Chairman Brandau called for the review of the Minutes of the Annual Water Users Meeting on March 1, 2010. Tom moved to approve the Minutes as presented. Lavar seconded. The motion to approve minutes passed.

Chairman Brandau asked for a Treasurer's Report. Treasurer Connie Brandau presented the financial statement for Dist, 57R. It is attached to these minutes. There was discussion on Frisbie's quantity in the Reynolds Irrigation Lateral. Connie provided the quantity for that water right. IDWR's budget issues were discussed on delays of getting ownership transfers processed and reported back to the Water Master for billing and delivery. Connie has received a list from IDWR of some additions to her original water rights report, but, she still is aware of ownership changes that were done and not in the latest report from IDWR. And stressed the need to get ownership changes done for those who have not. Lavar made motion to approve the Treasurer's Report for the 2010 season. Tom seconded. Motion passed.

Chairman Brandau called for authorization to pay the Treasurer's expenses. Lavar made motion to pay Treasurer's 2010 expenses: \$500.55. Tom seconded. Motion passed.

Chairman Brandau called for the election of Treasurer. Tom made motion to elect Connie Brandau as Treasurer for 2011. Lavar seconded. Connie Brandau was elected as Treasurer.

Chairman Brandau said the Budget is open for discussion. The Water Master Connie Brandau, proposed a Budget of \$5,000.00 for 2011. Lavar moved to adopt a Budget of \$5,000.00 for Water

SCANNED

DEC 31 2014

Master and Treasurer's administration costs for 2011. Tom seconded. Motion passed.

There was discussion on water right assessments and how they are prorated to older rights.

Connie made motion to approve Resolution B for collections:

BE IT RESOLVED: That no ditch, canal company, or other water user have the right to demand and receive any water, and the water master shall not deliver to such person until the amount due and payable from such user, as fixed by the budget, has been paid.

Tom seconded, motion passed.

Connie made motion to approve a Measuring Device Resolution for delivery.

BE IT RESOLVED: That no water will be delivered to any water user until an approved measuring device is in place on each diversion.

Kelly seconded. Motion passed.

Chairman Brandau called for a motion to set compensation for the Water Master. Tom made motion to set the Water Master's compensation at \$.40 mile and \$70.00 per day and to allow the Water Master to hire an assistant and prorate the compensation. Kelly seconded. Motion passed.

Lavar made motion to appoint Connie Brandau as Water Master for the year 2011. Jackie Benson seconded. Motion passed.

There was discussion about weirs and the different types.

Tom made motion to appoint Dean Young and Lou Sanchez as advisory committee. Jackie seconded. Motion passed.

Lavar made motion to set the Treasurer's compensation at the same as last year, \$12.00 per hour and \$.40 per mile plus office equipment. Jackie seconded. Motion passed.

Water Master Connie Brandau requested that the petition for Water Master be signed soon so as to be available when there is a call.

Chairman Brandau called for any new business. Connie will work on a list of water rights ownership list update.

Tom made motion to set the first Monday or Tuesday in March of 2012 at 1:30 P.M. in Murphy if available. Kelly seconded. Motion passed.

Jackie made motion to adjourn. Lavar seconded. Meeting was adjourned.



Jerry Hoagland, Secretary

SCANNED

DEC 31 2014

**REYNOLDS CREEK DIST. 57-R
FINANCIAL STATEMENT**

March 3, 2009 to March 1, 2010

March 3, 2009 Beginning Balance US Bank Cash on Hand	\$ 4,963.13
--	-------------

Total Receipts		\$ 498.74
Current assessments collected	\$ 434.40	
Past due amounts collected	\$ 64.34	
Interest earned on checking	\$.00	

Total Disbursements		\$ -511.41
Administrative costs	\$ 511.41	
Wages treasurer	\$ 201.00	
FICA @6.2%	\$ 12.47	
Medicare @1.45%	\$ 2.92	
Expenses	\$ 64.02	
State insurance fund	\$ 231.00	
Water Master costs	\$.00	

March 1, 2010 Ending Balance US Bank Cash on Hand 3/1/10	\$ 4,950.46
--	-------------

Accounts Receivable		\$ 21.49
Past Due Assessments		
2008 Ed Frisbie	\$ 10.63	
2009 Ed Frisbie	\$ 10.86	

Total Cash on Hand and Accounts Receivable	\$ 4,971.95
--	-------------

Respectfully submitted,

Connie Brandau

Connie Brandau, Treasurer
Reynolds Creek Dist. 57-R
March 1, 2010

SCANNED

DEC 31 2014



State of Idaho

DEPARTMENT OF WATER RESOURCES

Western Region, 2735 Airport Way • Boise, Idaho 83705-5082

Phone: (208) 334-2190 • Fax: (208) 334-2348 • Web Site: www.idwr.idaho.gov

C. L. "BUTCH" OTTER
Governor

GARY SPACKMAN
Interim Director

March 24, 2011

JERRY HOAGLAND
13528 REYNOLDS CREEK RD
WILSON, ID 83641

Dear Mr. Hoagland,

This letter is to acknowledge the Department of Water Resources received the minutes of the annual water users meeting of Water District 57R and financial statement for March 2009 to March 2010. Enclosed you will find a date stamped copy of those minutes and financial statement.

If you have any questions or concerns, please call this office 208-334-2190. Thank you.

Sincerely,

for Jean Hersley
John Westra
Western Regional Manager

Enclosure

SCANNED

DEC 31 2014

RECEIVED

Watermaster's Proposed Budget

FEB 11 2011

FOR 20 11

WATER RESOURCES
WESTERN REGION

Water District No. 57-R

Stream Reynolds Creek

Name of Watermaster Connie M. Brandon

Post Office Address 9902 Wilcox Cem. Ln., Wilcox, ID 83641

Name of Secretary Gerry Hoagland

Post Office Address 135828 Reynolds Crk. Rd., Wilcox, ID 83641

SECTION 42-615, IDAHO CODE

PROPOSED BUDGET FOR SUCCEEDING YEAR. Each watermaster shall, at least thirty (30) days prior to the annual meeting of the water users of the water district, also prepare and file with the department of water resources a proposed budget for the succeeding year, together with a distribution of the amount of said budget to the respective water users, using the actual deliveries for the past irrigation season or seasons, as the basis for said distribution as hereinabove provided, which said proposed budget and distribution shall be submitted to the water users for consideration and approval at the next annual meeting.

In conformity with the above statute, I hereby submit a Proposed Budget for the season of 20 11

Connie Brandon
Watermaster

(This report must be made in duplicate, one copy to be forwarded to the appropriate regional office of the Idaho Department of Water Resources, and one copy to the Secretary of the last Annual Water User's Meeting of your District.)

SCANNER

DEC 31 2014

Reynolds Creek Dist 57R	L	2010	M	N
1 Name	Ditch/Lateral	Water Rt # in 2010		
2				
3 Agenbroad Lateral Users	U	57-00294F		
4 Benson, Jerry	W	57-00272		
5 Benson, Tom & Jackie	Q	57-02165 -02192		
6 Boston, Beatrice	R	57-02026 -02192		
7 Brandau, Richard-Penny	U & V	57-00007		
8 Brandau, Richard-V	X	57-00279 -10847		
9 Brandau, Richard-W7	S&T	57-00280 -02065		
10 Chester, Karla	U	57-02006B		
11 Earll, George	U	57-02094L		
12 Evans, Rex-CRM Ranch	F	57-00258 -01096 -01098 -01099 -11717 -11719 -11721		
13 F & M Cattle Co	U	57-02007C -02006A		
14 Frisbie, Ed	U	57-02094A		
15 Goering, W Keith	Z	57-00274		
16 Heart Diamond Corp	U	57-02094H		
17 Hook Land & Cattle	D, F & G	57-00245B -00260B -00269B -00265 -01106 -01107 -01108 -01109 -01111 -01113		
18 Jaca Livestock-RC	C & E	57-00246 -00267 -01023 -01021 -01022		
19 Jaca Livestock-WR	W	57-01118		
20 Jesenko, Paul	U	57-02062 -10839 -02006C -01002		
21 Johnston, Calvin	Z	57-00273		
22 Junayo-Cemetery	F H	57-00250 -00251 -01075		
23 Junayo-Lower	N P	57-00248 -00252 -00249 -01070 -01073 -01074		
24 Junayo-Macks	Macks crk	57-00262 -02085		
25 Junayo-Storage	storage	57-02296 -02325 -07040 -07583		
26 SRV370/DBSI-Kastera/Hook/Ben	Z	57-00271 -02041		
27 SRV370/DBSI-Kastera/Hook/Mull	W	57-00276		
28 McCabe, James	B	57-00254A -00255A		
29 McMahan, Gertrude	U	57-02007B		
30 Muller, Gerald	W	57-00005 -01032		
31 Richards, Anthony	F	57-11716 -11718 -11720		
32 Romero, John	H L M O	57-00243 -00259 -01078 -01079 -01080		
33 Sanchez, Lou	U	57-02094C		
34 Seven High Ranch-Babbington	B F	57-00268		
35 Seven High Ranch-Barn	K	57-00244		
36 Seven High Ranch-Dobson	A	57-00247 -01087		
37 Seven High Ranch-Feedlot	U	57-02094G		
38 Seven High Ranch-McSweany	B	57-00254B -00255B -00256 -01066		
39 Smith, Kevin/Hook	Z	57-00278		
40 Snake River Ranch/Desert View	U Y	57-00277 -02094D		
41 Youngs River Ranch-RID	U	57-02000 -02007A -02094K -02093B		
42 Youngs River Ranch-last ditch	Z	57-00275		
43 Youngs River Ranch-BT	Y	57-00006 -00281 -01117		
44				
45				
46				
47				
48				
49				
50				

SCANNED

DEC 31 2014

	WATER RIGHT OWNER	IDWR WATER RIGHT IDENT No.	DIVERSION NAME / REMARKS
1			
2			
3			
4			
5			
6			
7			
8			
9			
10			
11			
12			
13			
14			
15			
16			
17			
18			
19			
20			
21			
22			
23			
24			
25			
26			
27			
28			
29			
30			

SCANNED

DEC 31 2014

Reynolds Creek Dist 57R	B	C	D	2010	F	G	H	I	J
1 Name	Address	City	ST	Zip	pt div cfs used	2010 total cfs used	total cost	Budget Amt	
2					x cost per cfs		5.638117746		
3 Agenbroad Lateral Users	12906 Bailey Rd	Melba	ID	83641	0.78	0.78	4.40	\$20.97	-\$16.57
4 Benson, Jerry	12466 SH 78	Melba	ID	83641	9.37	9.37	52.83	\$193.38	-\$140.55
5 Benson, Tom & Jackie	10943 Salmon Crk Rd	Murphy	ID	83650	4.35	4.35	24.53	\$58.19	-\$33.66
6 Boston, Beatrice	704 E First	Emmett	ID	83617	0.60	0.60	3.38	\$85.45	-\$82.07
7 Brandau, Richard-Penny	9902 Wilson Cem Ln	Wilson	ID	83641	11.56	11.56	65.18	\$142.50	-\$77.32
8 Brandau, Richard-V	9902 Wilson Cem Ln	Wilson	ID	83641	11.55	11.55	65.12	\$163.18	-\$98.06
9 Brandau, Richard-W7	9902 Wilson Cem Ln	Wilson	ID	83641	18.25	18.25	102.90	\$173.77	-\$70.87
10 Chester, Karla	14760 SH 78	Wilson	ID	83641	3.20	3.20	18.04	\$46.44	-\$28.40
11 Earll, George	2110 Estate Dr	Nampa	ID	83686	0.12	0.12	0.68	\$10.01	-\$9.33
12 Evans, Rex-CRM Ranch	13797 SH78	Wilson	ID	83641	21.38	21.38	120.54	\$27.12	\$93.42
13 F & M Cattle Co	12971 Bailey Rd	Melba	ID	83641	10.25	10.25	57.79	\$51.09	\$6.70
14 Frisbie, Ed	11802 Walking Plow Ln	Melba	ID	83641	0.00	0.00	0.00	\$19.40	-\$19.40
15 Goering, W Keith	10596 Johnston Ln	Melba	ID	83641	2.48	2.48	13.98	\$56.46	-\$42.48
16 Heart Diamond Corp	12593 Wilson Crk Rd	Melba	ID	83641	0.38	0.38	2.14	\$20.14	-\$18.00
17 Hook Land & Cattle	20509 Reynolds Crk Rd	Murphy	ID	83650	71.59	71.59	403.63	\$351.53	\$52.10
18 Jaca Livestock-RC	817 Blaine Ave	Nampa	ID	83651	31.60	31.60	178.16	\$139.51	\$38.65
19 Jaca Livestock-WR	817 Blaine Ave	Nampa	ID	83651	0.00	0.00	0.00	\$40.56	-\$40.56
20 Jesenko, Paul	810 West Locust Ln	Nampa	ID	83686	0.00	0.00	0.00	\$94.82	-\$94.82
21 Johnston, Calvin	704 E First	Emmett	ID	83617	1.16	1.16	6.54	\$123.14	-\$116.60
22 Junayo-Cemetery	1087 River St, St 230	Boise	ID	83702	23.74	23.74	133.85	\$111.45	\$22.40
23 Junayo-Lower	1087 River St, St 230	Boise	ID	83702	102.57	102.57	578.30	\$194.35	\$383.95
24 Junayo-Macks	1087 River St, St 230	Boise	ID	83702	5.72	5.72	32.25	\$153.58	-\$121.33
25 Junayo-Storage	1087 River St, St 230	Boise	ID	83702	10.22	10.22	57.62		\$57.62
26 SRV370/DBSI-Kastera/Hook/Ben	4508 Pacer Way	Flower Moun	TX	75028	1.74	1.74	9.81	\$175.92	-\$166.11
27 SRV370/DBSI-Kastera/Hook/Mull	4508 Pacer Way	FlowerMounc	TX	75028	2.49	2.49	14.04	\$67.99	-\$53.95
28 McCabe, James	3612 S Midland	Nampa	ID	83686	1.04	1.04	5.86	\$9.87	-\$4.01
29 McMahan, Gertrude	108 Fern St	Nampa	ID	83651	6.00	6.00	33.83	\$47.44	-\$13.61
30 Muller, Gerald	12902 SH 78	Melba	ID	83641	10.74	10.74	60.55	\$146.02	-\$85.47
31 Richards, Anthony	8935 Whiskey Mtn Rd	Murphy	ID	83650	7.38	7.38	41.61	\$172.36	-\$130.75
32 Romero, John	17000 ZX Ranch Rd	Murphy	ID	83650	35.19	35.19	198.41	\$392.97	-\$194.56
33 Sanchez, Lou	11060 Park Ln	Melba	ID	83641	0.72	0.72	4.06	\$20.90	-\$16.84
34 Seven High Ranch-Babbington	13528 Reynolds Crk Rd	Wilson	ID	83641	45.34	45.34	255.63	\$176.42	\$79.21
35 Seven High Ranch-Barn	13528 Reynolds Crk Rd	Wilson	ID	83641	38.92	38.92	219.44	\$170.02	\$49.42
36 Seven High Ranch-Dobson	13528 Reynolds Crk Rd	Wilson	ID	83641	0.40	0.40	2.26	\$23.89	-\$21.63
37 Seven High Ranch-Feedlot	13528 Reynolds Crk Rd	Wilson	ID	83641	0.00	0.00	0.00	\$16.13	-\$16.13
38 Seven High Ranch-McSweany	13528 Reynolds Crk Rd	Wilson	ID	83641	12.90	12.90	72.73	\$88.00	-\$15.27
39 Smith, Kevin/Hook	13584 SH 78	Wilson	ID	83641	4.80	4.80	27.06	\$45.32	-\$18.26
40 Snake River Ranch/Desert View	8725 Big Foot Rd	Melba	ID	83641	7.90	7.90	44.54	\$532.21	-\$487.67
41 Youngs River Ranch-RID	10547 Youngs Ln	Wilson	ID	83641	17.51	17.51	98.72	\$252.81	-\$154.09
42 Youngs River Ranch-last ditch	10547 Youngs Ln	Wilson	ID	83641	8.24	8.24	46.46	\$94.41	-\$47.95
43 Youngs River Ranch-BT	10547 Youngs Ln	Wilson	ID	83641	24.80	24.80	139.83	\$290.28	-\$150.45
44									
45									
46 Budget								\$5,000.00	
47 2010 CFS used					566.98	566.98			
48							3196.70		
49 Water Master Costs							3196.70		
50 Debit/Credit Balance									-\$1,803.30

DEC 31 2014

PAST SEASON DELIVERIES										Avg. Delivery for Past Seasons 6	Estimated Billing 7	Adjusted Billing 8
1	2	3	4	5								
20	20	20	20	20	—							

WATERMASTER				ASSISTANT WATERMASTER, SECRETARY, STAFF, ETC.				OTHER EXPENSES		TOTAL COSTS	
YEAR	DAYS	SALARY	TOTAL	DAYS	SALARY	TOTAL					
20											
20											
20											
20											
20											
AVERAGE											
WATERMASTER'S PROPOSED BUDGET											
NEXT YEAR	2011	3000.00			1500.00			500.00	5,000.00		

Complete this proposed budget report form as follows:

- 1) Enter water right holder name, corresponding IDWR water right number or numbers, and corresponding diversion name and/or remarks on page 2;
- 2) If you wish to estimate next season's assessments based on the average delivery of past seasons, then enter the actual water deliveries to each user for the past two to five seasons on page 3. You have the option of using at least the past two seasons or up to five seasons for averaging. You also have the option of using last year's delivery or one year's delivery as a basis of determining assessments for the next season. Enter deliveries as total 24-hour second feet. Total 24-hour second feet is a flow rate expressed in terms of one day or 24 hours. For example, a continuous diversion of 2 cfs over 20 days would equal 40 24-hour second feet.
- 3) If using the averaging method, enter the average delivery for past seasons in column 6 of page 3. If you are not averaging, then enter each user's delivery from last year in column 5 and skip column 6.
- 4) In the work space provided at the top of this page, enter next years proposed watermaster salary, secretary and/or staff salaries, and expenses. You may use the past season costs and expenses, or average past seasons' costs and expenses as an aid in determining next years budget. A more detailed listing or itemization of expenses and salaries can be attached to this form.
- 5) Divide the total proposed budget amount for next year by the total past season delivery (total of column 5, page 3) or average past seasons deliveries (total of column 6, page 3) to obtain a unit cost factor.
- 6) Under column 7, page 3, multiply the unit cost factor by each user's past season or average past seasons deliveries to obtain the estimated billing for the next year.
- 7) Use column 8, page 3, to enter the adjusted billing amount if the district wishes to carry over debits and credits from the previous season. (Refer to the last watermaster report. If a user had a credit, subtract that credit from his or her estimated billing in column 7 of this report, and enter the difference or adjusted amount in column 8. If a user had a debit, then add that debit to his or her billing amount shown in column 7 and show as adjusted billing in column 8.
- 8) Sign the report and submit the original to the appropriate regional office of the Department of Water Resources. Retain one copy for the Water District.

Connie Brandon

	A	B	C	D	E	F
1	Date 2010	Water Dist 57R action	wages cmb	miles cmb	miles gmp	wages gmp
2						
3	4/14	calls	\$70.00			
4	4/20	BT water/unpaid bills	\$70.00			
5	4/21	BT water over SH78	\$70.00	6		
6	4/22	calls-Youngs BT	\$70.00	6		
7	4/23	calls-Youngs	\$70.00			
8	4/24	calls-Youngs	\$70.00			
9	4/25	calls-ARS	\$70.00			
10	4/27	calls-Muller/RID&WR	\$70.00	2		
11	4/28	calls-unpaid bills	\$70.00			
12	5/12	calls-creek fluctuation	\$70.00			
13	5/13	measurements		73	37	\$70.00
14	5/13	calls-ARS, figure cfs	\$70.00			
15	5/14	calls-users to adjust to	\$70.00			
16	5/15	calls-to adjust	\$70.00			
17	5/16	Bensons transfers	\$70.00			
18	5/17	calls-IDWR recomend	\$70.00			
19	5/18	creek, diversion, observation	\$70.00			
20	5/20	measurements			82	\$70.00
21	5/21	figure cfs, calls to adjust	\$70.00			
22	5/28	work on recommendation	\$70.00			
23	6/7	measurements			69	\$70.00
24	6/8	figure cfs, calls to adjust	\$70.00			
25	6/16	calls-access to build dams	\$70.00			
26	6/17	measurements		6	59	\$70.00
27	6/18	figure cfs, calls to adjust	\$70.00			
28	6/19	calls about adjustments	\$70.00			
29	6/20	calls about adjustments	\$70.00			
30	6/21	calls about adjustments	\$70.00			
31	6/23	calls about adjustments	\$70.00			
32	6/25	calls and letter to AG's office	\$70.00			
33	6/25	measurements		6	59	\$70.00
34	6/26	figure cfs, calls to adjust	\$70.00			
35	6/27	calls to & about adjustments	\$70.00			
36	6/28	minor adjustments lower reach	\$70.00	6		
37	7/2	measurements		6	72	\$70.00
38	7/4	figure cfs	\$70.00			
39	7/12	measurements		6	67	\$70.00
40	7/13	figure cfs	\$70.00			
41	9/21	compile wage & mileage diary	\$70.00			
42						
43		Wages & mileage to date	\$2,240.00	117	445	\$490.00

2,240.00

* 2,240.00 x 6.2% FICA

<138.88>

2,240.00 x 1.45% Medicare

<32.48>

2,240.00 x Fed w/H

+

x 0 St w/H

+

2,068.64

mileage 117 x 409 =

+ 46.80

Connie Brandon

\$ 2,115.44

paid 9-21-10
Ch# 1036

SCANNED

DEC 31 2014

GARY PENNY

	A	B	C	D	E	F
1	Date 2010	Water Dist 57R action	wages cmb	miles cmb	miles gmp	wages gmp
2						
3	4/14	calls				
4	4/20	BT water/unpaid bills				
5	4/21	BT water over SH78		6		
6	4/22	calls-Youngs BT		6		
7	4/23	calls-Youngs				
8	4/24	calls-Youngs				
9	4/25	calls-ARS				
10	4/27	calls-Muller/RID&WR		2		
11	4/28	calls-unpaid bills				
12	5/12	calls-creek fluctuation				
13	5/13	measurements		73	37	\$70.00
14	5/13	calls-ARS, figure cfs				
15	5/14	calls-users to adjust to				
16	5/15	calls-to adjust				
17	5/16	Bensons transfers				
18	5/17	calls-IDWR recomend				
19	5/18	creek, diversion, observation				
20	5/20	measurements			82	\$70.00
21	5/21	figure cfs, calls to adjust				
22	5/28	work on recommendation				
23	6/7	measurements			69	\$70.00
24	6/8	figure cfs, calls to adjust				
25	6/16	calls-access to build dams				
26	6/17	measurements		6	59	\$70.00
27	6/18	figure cfs, calls to adjust				
28	6/19	calls about adjustments				
29	6/20	calls about adjustments				
30	6/21	calls about adjustments				
31	6/23	calls about adjustments				
32	6/25	calls and letter to AG's office				
33	6/25	measurements		6	59	\$70.00
34	6/26	figure cfs, calls to adjust				
35	6/27	calls to & about adjustments				
36	6/28	minor adjustments lower reach		6		
37	7/2	measurements		6	72	\$70.00
38	7/4	figure cfs				
39	7/12	measurements		6	67	\$70.00
40	7/13	figure cfs				
41	9/21	compile wage & mileage diary				
42						
43		Wages & mileage to date		117	445	\$490.00

490.00

490.00 x 6.2% FICA = <30.38>

490.00 x 1.45% medicare <7.11>

490.00 x 0 Fed W/H = 0

452.51

445 x .40

Mileage

+178.00

CR# 2035

Gm Penny

630.51

Pd 9-21-10

SCANNED

2010 DEC 31 2014

ASSISTANT WATER
MASTER DIST 57R

RECEIVED
FEB 11 2011
WATER RESOURCES
WESTERN REGION

WATERMASTER'S REPORT

From March 1, 20 10 To Dec. 6, 20 10

Water District No. 57-R

Name of Watermaster Connie M. Brandau

P.O. Address 9902 Wilson Cemetery Lane, Wilson, Idaho 83641

AFFIDAVIT OF WATERMASTER


STATE OF IDAHO }
COUNTY OF _____ } ss.

Connie M. Brandau, being first duly sworn, deposes and says that he is Watermaster of Water District 57-R, having been lawfully appointed by Gary Spackman, Interim, Director, Idaho Department of Water Resources, and that the volumes of water, as stated in this report and prorated by him to the water right holders of the district are correct.

Connie Brandau
(Deputy) Watermaster District No. 57-R

Subscribed and sworn to before me, this 8th day of Feb., 20 11.

(SEAL)



Lynda Freund
Notary Public

My Commission expires 12-15-2011

Boise, Idaho, February 14, 20 11

I HEREBY CERTIFY, that Connie Brandau was lawfully appointed by me as Water Master of Water District No. 57R, and that the information contained in this report, as herein sworn to, is, to the best of my knowledge and belief, correct.

Gary Spackman, Interim
Director, Department of Water Resources

By J. Westha, Manager

SCANNED Westha Reg.
DEC 31 2014

Reynolds Creek Dist 57R	L	2010	M	N
1 Name	Ditch/Lateral	Water Rt # in 2010		
2				
3 Agenbroad Lateral Users	U	57-00294F		
4 Benson, Jerry	W	57-00272		
5 Benson, Tom & Jackie	Q	57-02165 -02192		
6 Boston, Beatrice	R	57-02026 -02192		
7 Brandau, Richard-Penny	U & V	57-00007		
8 Brandau, Richard-V	X	57-00279 -10847		
9 Brandau, Richard-W7	S & T	57-00280 -02065		
10 Chester, Karla	U	57-02006B		
11 Earll, George	U	57-02094L		
12 Evans, Rex-CRM Ranch	F	57-00258 -01096 -01098 -01099 -11717 -11719 -11721		
13 F & M Cattle Co	U	57-02007C -02006A		
14 Frisbie, Ed	U	57-02094A		
15 Goering, W Keith	Z	57-00274		
16 Heart Diamond Corp	U	57-02094H		
17 Hook Land & Cattle	D, F & G	57-00245B -00260B -00269B -00265 -01106 -01107 -01108 -01109 -01111 -01113		
18 Jaca Livestock-RC	C & E	57-00246 -00267 -01023 -01021 -01022		
19 Jaca Livestock-WR	W	57-01118		
20 Jesenko, Paul	U	57-02062 -10839 -02006C -01002		
21 Johnston, Calvin	Z	57-00273		
22 Junayo-Cemetery	F H	57-00250 -00251 -01075		
23 Junayo-Lower	N P	57-00248 -00252 -00249 -01070 -01073 -01074		
24 Junayo-Macks	Macks crk	57-00262 -02085		
25 Junayo-Storage	storage	57-02296 -02325 -07040 -07583		
26 SRV370/DBSI-Kastera/Hook/Ben	Z	57-00271 -02041		
27 SRV370/DBSI-Kastera/Hook/Mull	W	57-00276		
28 McCabe, James	B	57-00254A -00255A		
29 McMahan, Gertrude	U	57-02007B		
30 Muller, Gerald	W	57-00005 -01032		
31 Richards, Anthony	F	57-11716 -11718 -11720		
32 Romero, John	H L M O	57-00243 -00259 -01078 -01079 -01080		
33 Sanchez, Lou	U	57-02094C		
34 Seven High Ranch-Babbington	B F	57-00268		
35 Seven High Ranch-Barn	K	57-00244		
36 Seven High Ranch-Dobson	A	57-00247 -01087		
37 Seven High Ranch-Feedlot	U	57-02094G		
38 Seven High Ranch-McSweany	B	57-00254B -00255B -00256 -01066		
39 Smith, Kevin/Hook	Z	57-00278		
40 Snake River Ranch/Desert View	U Y	57-00277 -02094D		
41 Youngs River Ranch-RID	U	57-02000 -02007A -02094K -02093B		
42 Youngs River Ranch-last ditch	Z	57-00275		
43 Youngs River Ranch-BT	Y	57-00006 -00281 -01117		
44				
45				
46				
47				
48				
49				
50				

SCANNED

DEC 31 2014

RECEIVED

FEB 11 2011

WATER RESOURCES
WESTERN REGION

	WATER RIGHT OWNER	IDWR WATER RIGHT IDENT No.	DIVERSION NAME / REMARKS
1			
2			
3			
4			
5			
6			
7			
8			
9			
10			
11			
12			
13			
14			
15			
16			
17			
18			
19			
20			
21			
22			
23			
24			
25			
26			
27			
28			
29			
30			

SCANNED

DEC 31 2014

Reynolds Creek Dist 57R	B	C	D	2010	F	G	H	I	J
1 Name	Address	City	ST	Zip	pt div cfs used	2010 total cfs used	total cost	Budget Amt	
2					x cost per cfs		5.638117746		
3 Agenbroad Lateral Users	12906 Bailey Rd	Melba	ID	83641	0.78	0.78	4.40	\$20.97	-\$16.57
4 Benson, Jerry	12466 SH 78	Melba	ID	83641	9.37	9.37	52.83	\$193.38	-\$140.55
5 Benson, Tom & Jackie	10943 Salmon Crk Rd	Murphy	ID	83650	4.35	4.35	24.53	\$58.19	-\$33.66
6 Boston, Beatrice	704 E First	Emmett	ID	83617	0.60	0.60	3.38	\$85.45	-\$82.07
7 Brandau, Richard-Penny	9902 Wilson Cem Ln	Wilson	ID	83641	11.56	11.56	65.18	\$142.50	-\$77.32
8 Brandau, Richard-V	9902 Wilson Cem Ln	Wilson	ID	83641	11.55	11.55	65.12	\$163.18	-\$98.06
9 Brandau, Richard-W7	9902 Wilson Cem Ln	Wilson	ID	83641	18.25	18.25	102.90	\$173.77	-\$70.87
10 Chester, Karla	14760 SH 78	Wilson	ID	83641	3.20	3.20	18.04	\$46.44	-\$28.40
11 Earll, George	2110 Estate Dr	Nampa	ID	83686	0.12	0.12	0.68	\$10.01	-\$9.33
12 Evans, Rex-CRM Ranch	13797 SH78	Wilson	ID	83641	21.38	21.38	120.54	\$27.12	\$93.42
13 F & M Cattle Co	12971 Bailey Rd	Melba	ID	83641	10.25	10.25	57.79	\$51.09	\$6.70
14 Frisbie, Ed	11802 Walking Plow Ln	Melba	ID	83641	0.00	0.00	0.00	\$19.40	-\$19.40
15 Goering, W Keith	10596 Johnston Ln	Melba	ID	83641	2.48	2.48	13.98	\$56.46	-\$42.48
16 Heart Diamond Corp	12593 Wilson Crk Rd	Melba	ID	83641	0.38	0.38	2.14	\$20.14	-\$18.00
17 Hook Land & Cattle	20509 Reynolds Crk Rd	Murphy	ID	83650	71.59	71.59	403.63	\$351.53	\$52.10
18 Jaca Livestock-RC	817 Blaine Ave	Nampa	ID	83651	31.60	31.60	178.16	\$139.51	\$38.65
19 Jaca Livestock-WR	817 Blaine Ave	Nampa	ID	83651	0.00	0.00	0.00	\$40.56	-\$40.56
20 Jesenko, Paul	810 West Locust Ln	Nampa	ID	83686	0.00	0.00	0.00	\$94.82	-\$94.82
21 Johnston, Calvin	704 E First	Emmett	ID	83617	1.16	1.16	6.54	\$123.14	-\$116.60
22 Junayo-Cemetery	1087 River St, St 230	Boise	ID	83702	23.74	23.74	133.85	\$111.45	\$22.40
23 Junayo-Lower	1087 River St, St 230	Boise	ID	83702	102.57	102.57	578.30	\$194.35	\$383.95
24 Junayo-Macks	1087 River St, St 230	Boise	ID	83702	5.72	5.72	32.25	\$153.58	-\$121.33
25 Junayo-Storage	1087 River St, St 230	Boise	ID	83702	10.22	10.22	57.62		\$57.62
26 SRV370/DBSI-Kastera/Hook/Ben:	4508 Pacer Way	Flower Moun	TX	75028	1.74	1.74	9.81	\$175.92	-\$166.11
27 SRV370/DBSI-Kastera/Hook/Mull:	4508 Pacer Way	FlowerMounc	TX	75028	2.49	2.49	14.04	\$67.99	-\$53.95
28 McCabe, James	3612 S Midland	Nampa	ID	83686	1.04	1.04	5.86	\$9.87	-\$4.01
29 McMahan, Gertrude	108 Fern St	Nampa	ID	83651	6.00	6.00	33.83	\$47.44	-\$13.61
30 Muller, Gerald	12902 SH 78	Melba	ID	83641	10.74	10.74	60.55	\$146.02	-\$85.47
31 Richards, Anthony	8935 Whiskey Mtn Rd	Murphy	ID	83650	7.38	7.38	41.61	\$172.36	-\$130.75
32 Romero, John	17000 ZX Ranch Rd	Murphy	ID	83650	35.19	35.19	198.41	\$392.97	-\$194.56
33 Sanchez, Lou	11060 Park Ln	Melba	ID	83641	0.72	0.72	4.06	\$20.90	-\$16.84
34 Seven High Ranch-Babbington	13528 Reynolds Crk Rd	Wilson	ID	83641	45.34	45.34	255.63	\$176.42	\$79.21
35 Seven High Ranch-Barn	13528 Reynolds Crk Rd	Wilson	ID	83641	38.92	38.92	219.44	\$170.02	\$49.42
36 Seven High Ranch-Dobson	13528 Reynolds Crk Rd	Wilson	ID	83641	0.40	0.40	2.26	\$23.89	-\$21.63
37 Seven High Ranch-Feedlot	13528 Reynolds Crk Rd	Wilson	ID	83641	0.00	0.00	0.00	\$16.13	-\$16.13
38 Seven High Ranch-McSweany	13528 Reynolds Crk Rd	Wilson	ID	83641	12.90	12.90	72.73	\$88.00	-\$15.27
39 Smith, Kevin/Hook	13584 SH 78	Wilson	ID	83641	4.80	4.80	27.06	\$45.32	-\$18.26
40 Snake River Ranch/Desert View	8725 Big Foot Rd	Melba	ID	83641	7.90	7.90	44.54	\$532.21	-\$487.67
41 Youngs River Ranch-RID	10547 Youngs Ln	Wilson	ID	83641	17.51	17.51	98.72	\$252.81	-\$154.09
42 Youngs River Ranch-last ditch	10547 Youngs Ln	Wilson	ID	83641	8.24	8.24	46.46	\$94.41	-\$47.95
43 Youngs River Ranch-BT	10547 Youngs Ln	Wilson	ID	83641	24.80	24.80	139.83	\$290.28	-\$150.45
44									
45									
46 Budget								\$5,000.00	
47 2010 CFS used					566.98	566.98			
48							3196.70		
49 Water Master Costs							3196.70		
50 Debit/Credit Balance									-\$1,803.30

DEC 31 2016

SECTION 42-606 IDAHO CODE

REPORTS OF WATERMASTERS. All watermasters shall make an annual report to the department of water resources prior to the expiration of the watermaster's appointment for the current year. This report shall show the total amount of water delivered by the watermaster during the preceding year, the amount delivered to each water user, the total expense of delivery and the apportionment of expenses among users and all debits and credits to be carried over to the following year. Such report shall also include records of stream flow the watermaster used or made in the process of distributing water supplies. The director may ask for other information deemed necessary in assuring proper distribution of water supplies within the district. The reports of watermasters to the department of water resources shall be filed and kept in the office of the department.

Instructions For Completing Annual Watermaster's Report

This form has been developed to assist the watermaster in complying with some of the annual reporting requirements of Section 42-606, Idaho Code. The form provides for summary of the amount of water delivered by the watermaster to each user, the total expense of delivery and the apportionment of expenses among water users, including debits and credits. Water distribution and hydrologic information including stream flow records, daily diversion data, water right information and water right priority cut summaries should be presented in a separate water distribution report.

Complete this annual report form of delivery and costs as follows:

- 1) Enter water right holder name, corresponding IDWR water right number or numbers, and corresponding diversion name and/or remarks on page 2;
- 2) Enter the total amount of water delivered to each user as total 24-hour second feet under column 1, page 3. Total **24-hour second feet** is a flow rate expressed in terms of one day or 24 hours. For example, a continuous diversion of 2 cfs over 20 days would equal 40 24-hour second feet.
- 3) Under column 3, page 3, enter the amount of money assessed or billed to each user at the beginning of the year. The assessment may be found in the previous year's adopted budget report.
- 4) In the work space provided on the right hand side of page 3, add up total watermaster salary costs and expenses and enter as 'TOTAL COST'. Then divide this total cost by the total number of 24-hour second feet delivered (sum of column 1) to obtain the cost per 24 hour second feet delivered, or the unit cost factor.
- 5) Under column 2, page 3, multiply the unit cost factor (obtained in step number 4 above) by each user's total 24-hour second feet delivery in column 1 to obtain the total cost against each user.
- 6) For each user, subtract the total cost amount in column 2 from the adopted budget in column 3 and enter the difference either as a credit or debit (negative differences entered as debits, positive differences entered as credits).
- 7) Sign the report before a notary public and submit the original to the appropriate regional office of the Department of Water Resources. Retain one copy for the Water District.

SCANNED

DEC 31 2014

Reynolds Creek Dist. 57R
2010 Water Masters Diary
Connie Brandau

March 1, 2010 Annual meeting in Murphy. Rich Brandau, Chairman; Jerry Hoagland, Secretary; Connie Brandau, Treasurer; Connie Brandau, Water Master; Gary Penny, Assistant Water Master; Advisory committee Dean Young and Lou Sanchez. Jason Muller is RID lateral ditch rider this year and they are burning ditches ASAP to start a little water for new seeding.

April 14, 2010 Jason is putting in water to push to end of ditch also working on pumps at river.

April 20, 2010 Dean Young called and said water is running over the Boise Trust ditch bank onto the salt grass pasture because of cow trails he thinks. I went to check and found the culvert under State Highway 78 plugged with debris. Youngs got a backhoe in to fix the ditch break. Rich Brandau told them it was ok to get dirt at the gate site. We went down to check for damage this evening. Water has been over SH78 and corrals are flooded. At 7pm I called Dean back and left a message that water was backing up at the culvert again and they needed to check it.

Unpaid 57R bills as of 4/20 are Agenbroad Lateral Users, George Earll, Heart Diamond, Paul Jesenko, Youngs River Ranch times 3, Jerry Muller, Winston Goering, and Jaca Livestock times 2.

April 21, 2010 At 8 am I received calls from Kyle Moos and Rex Evans about water from Boise Trust ditch running over State Highway 78 again. I went to take a look. I called the Owyhee County Sheriffs office, CJ Stappler 495-1154 (because it is a public safety issue) who directed me to DOT dispatch 1-888-575-2666. I also took photos. Then I went up to shut down the Boise Trust headgate – there was so much debris under it that I couldn't shut it off and there was still about 400 inches of water going through. So I went to their waste gate and kicked all the water back to the creek. Then I went back up and chained, padlocked and noticed the weir headgate. I talked with Ernie from the Stoller/Christensen place and told him to leave the water off until I talked with Dean Young and Christensens.

Most of their problems with this lateral ditch stem from lack of maintenance and communication. No maintenance has been done on the ditch in several years. People using the ditch just go turn up the headgate with no concern for capacity of the ditch or culverts.

I talked with Jeremy, Dept of Transportation, regarding the issue of borrow pits and culverts at SH78/Reynolds Creek. He said that easement maintenance is DOT responsibility.

Bob Hopkins and Rex Evans were here when I answered Dean Youngs call on speakerphone. He was a bit pissy about the padlocked headgate and my "lack of trust". I told him that my reason for the lock was concerns about public safety and potential property damage and to force some communication about proper use of the lateral and also that I had to remove enough water (and keep it out) to find the cause of the ditch

break. I told him that it looked like the lack of maintenance on the east side of SH78 was causing the water to back up on the west side, rather than the culvert being plugged. I told him that I needed to meet with the water users before I unlock the head gate, explained lateral users associations and purposes and gave him IDWR #20 explanation in case he didn't understand or has issues with me that he would like to bring to IDWR attention.

Jeremy called me back. He was with the crew that put the liner in the BT ditch culvert under SH78. His boss is Ken Couch, office 468-0063 cell 830-3638.

At 10:55 am Dean called back. He said they would have a track hoe tomorrow and that maybe the ditch would be dry enough by then. He wanted to know what to do with the trees. I told him to ask the property owners but that it is lateral users responsibility to remove debris they clean out of the ditches. I gave him phone numbers.

At 11:15 Kyle Moos called with question: "Can Young just leave trees and mess for him to clean up?"

April 22, 2010 I got a couple of "angry" calls from Dean Young on my answering machine. When I called him back I first told him that I had him on speakerphone for Rich could hear also. They have a track hoe working on ditch cleaning and have coordinated tree/debris removal with Kyle Moos and Rich Brandau. Nothing was said about other down stream land owners.

April 23, 2010 7:30 pm Dean Young called me on my cell phone (I was in Kuna at the time) and said they had the ditch cleaned and would be ready for water tomorrow morning. I said to give me a call and I would meet him on site to unlock the head gate, show him how to put their weir blade in correctly and collect for their unpaid water bill.

April 24, 2010 9:45 am Young called to say he is running late. He is to call me when he leaves for diversion site and I will meet him there. I will bring a level, the key, a weir spec sheet and water measurement information for him. I will also provide "open flow flume" information.

April 25, 2010 I called Zane Cram and ARS and left a message asking if he could provide Tollgate and Outlet weir readings for me again this year.

April 27, 2010 2 pm call. Brandau had gone out to set water and found that Jason Muller had shut the RID lateral totally off. I called Muller to ask why. He said that they blew out their ditch somewhere down the line. I told him that Brandau was taking about 100 inches out of the same ditch way above their break and that he wanted me to put that much back in for his use.

It rained hard this evening and the creek is back up over my "marker rock".

April 28, 2010 57R bills Unpaid to date: Paul, Jesenko, Jerry Muller, Heart Diamond.

May 12, 2010 It's been raining pretty good off and on for the last few days. It is freezing at night down here and there is a skiff of snow on Wilson in the mornings. The

wind has been howling with 50 to 60 degree temperatures during the days. The snow banks in Wilson are quickly diminishing. The creek has been up and down a lot, not steady at all, and is way down this evening.

May 12, 2010 Dean Young called and wants to know if there is water to bring down from the upper valley or if they need to start their river pumps. I will check the ARS weir readings tomorrow and go out to measure if necessary.

May 13, 2010 Barry Caldwell from ARS called with some really off the wall weir readings (Outlet 1.8 ft and Tollgate 2.5 ft.). He said that he wasn't sure what he was doing and that I should probably contact Zane who was in Boise today. Zane said the 5/9/10 weir readings were 21.978cfs at Outlet and 60.752 at Tollgate (which would reach through the 1915 priority rights) but the creek had taken a tremendous drop since then.

At 11 am there was about 300 inches of water going to the river (past the last ditch diversion) and water was going out over the Boise Trust waste gate. Juanyo Ranch has about 2cfs on the field above their west side weir. Measured the entire reach of Reynolds Creek.

Called Young back about 7:45 pm and told him that he needs to tighten up the Last ditch diversion dam and waste gate, put boards in the Boise Trust waste gate and put a weir in the RID lateral. Then when I can get reading their readings I will know whether I can or should bring water down.

May 15, 2010 7 am I finally got Kelly Clemens (Junayo Ranch) on the phone. I told him that he doesn't need to change anything at this time, that the lower users need to tighten up before I bring water down, but Junayo is using about 20 cfs more than they have water rights for, so he will be called on first to shut some down. He asked about Macks Creek – their storage use is just about a wash with the live flow water right.

9 am Jason Muller called to say the creek is way up and to ask if he can take more in the RID lateral. Yes, and I will adjust the Rich Brandau head gate out of the RID lateral to keep it steady.

May 16, 2010 Tom and Jackie Benson here to see about transferring water right ownership and/or splitting their water rights on Cottle Creek. They are contemplating selling some property to Mick Boone. I directed them to IDWR website, suggested they look at lateral users agreements and told them there are professionals that can help them.

May 17, 2010 Monday – the creek is way up. I called IDWR – Jan? help me locate “Tyson West” reservoir referred to on application by Owen Orndorf. Looks like it will expand storage right from 11/15-3/15 each year to year round, 1/1 to 12/31. My immediate thoughts about it:

- affects all high flow rights SRBA, Basin 57R
- added costs of administration
- department has not yet provided me with list of rts on RC that show high flow rts
- green book general provision states “no increase in storage rts, diversions, or capacity
- history of past performance
- my guess that every downstream user with high flow rights would protest

-applicant didn't fill in new place of use, was it because he was already irrigating on unauthorized place of use that he says already exists?

-as watermaster I have never been notified by IDWR of, nor seen water rights 57-07472 & 57-07532

8 to 10 am did research: where is place of use for storage rt? Question to Owyhee County Assessor 495-2817 does Orndorf own ground in Sec 19 2S3W and if so what is the legal description? 57-07040 limits to a max of 56 acres and 4.6 cfs diversion. Sherburn called back John and Cathy Romero are only private landowners in section 19 2S 3W SESW. NWNW, NENW 19,2S 3W is BLM ground. Orndorf owns SESW 18 2s 3W. The application indicates that he is applying water to NESW 18 2S 3W that is BLM land. I need lots more information to be able to make an appropriate recommendation.

May 17, 2010 Jason Muller called and asked if it was ok to put more water in RID lateral at 9 pm.

May 18, 2010 It rained two times last night – soakers – creek is back up pretty good. Rich said there was lots of water going to the river yesterday.

May 20, 2010 Gary Penny, assistant water master, is going up to measure today. IDWR – Jan Shurte 332-2190: who do I go to to get water rights that I don't have for 57R? Tim Luke at state office, Dan Nelson 287-4856 – no one available. Vicki did 706 report??? Dave Tuthill 323-0982 (was past director of both western region and state now Idaho Water Engineering): How do I get information that I need? Green Book is replaced by SBRA decrees which should explain and define the processes. Go to the Department for guidance.

Question #1 to Tim Luke, Can storage water be put on ground that he doesn't own? Yes. Question #2 to Tim Luke, Should water user have approval for government ground? Ask the BLM.

Owyhee Field Office BLM 1-208-896-5912 I spoke with Steve Jerik, assistant field manager who referred me to Richard Jackson "that takes care of water rights issues." He asked me to mail my questions to him at Richard_Jackson@blm.gov. My questions concerned ownership of both Sec 19 2S 4W and Sec 19 2S 3W as the application had conflicting legal descriptions. My question is whether there is a valid agreement or is Orndorf in agricultural trespass?

May 21, 2010 Friday 11:30 am Richard Brandau is shutting water off of his Stone Quarry field (out of the RID) lateral. I called the RID ditch rider, Jason Muller. He prefers that water be left in the lateral and sent on down rather than turning down the head gate.

May 27, 2010 I made an appointment with BLM land specialist at the Owyhee Field office in Marsing to have them review the Junayo Ranch LTD Partnership Land Use Plan and Stipulations (and was there from 2 to 3 pm, 38 miles round trip). I was told that BLM is no longer participating in, or entering into agreements, allowing farming on public lands, but that Junayo Ranch LUP is one LUP that is still active. BLM said that

Junayo Ranch is not longer allowed to farm the BLM ground in the Macks Creek drainage.

I called IDWR 334-2190 and talked to Angie Grimm. I asked "If, since the application was amended would legal notice be readvertised? She said that would be the decision of her superior, Steve Lester. I asked if they would let me know.

Steve Lester called me back about 3:30 pm and said they WOULD NOT READVERTISE as there "was only one number different (4S not 3S on the application) and that there was no reference to any legal description in the published legal notice. I reviewed my concerns with him as best I could off of the top of my head (because I was in town, on a cell phone, and without my notes) regarding IC 42-222; 1988 Civil Case 3456-Dolittles and 2002 SRBA case Burdick both confirming conditions of approval for seven Orndord/Junayo water rights; lack of measuring devices and reason for their need, no way to discern live flow from storage waters; crops needs – $160 \text{ af} / 3.5 = 45 \text{ ac}$. Only enough stored water to adequately irrigate 45 acres and he already has 160 identified acres and he wants to add 20 mores acres through a transfer); letter from Tuthill, then WR-IDWR; dealing with 10 Junayo water rights.

May 28, 2010 I started working on my water masters recommendation by summarizing Junayos 10 water rights.

June 16, 2010 Dean Young asked if they could get access to the Last Ditch from the north side. They are just now building dam.

June 17, 2010 J. Muller called to ask if the creek was down and to let me know they had built dam. He is turning the RID lateral down this morning. He wanted to know if we "would go out and measure the creek". I told him that we would. Gary had planned out going out today anyway he said and I will run the lower reach this pm after it settles (from Mullers am adjustments). Zane emailed Outlet and Tollgate weir readings for May 16, 23 and 30.

June 18, 2010 I spent the morning, 8 to 9:30 am, calculating cfs use and where it should be going. Juanyo/Clemens using 16.5 cfs. I called and left a message for him to shut down by 50% or shut one or the other ditch off and call me back to let me know what he did, otherwise I will be out tomorrow, 6/19, to shut it down myself.

June 19, 2010 I called Muller at 6 pm to let him know there will be about 260-300 inches coming down from Junayo/Clemens turning down yesterday and me fine tuning down here this morning.

June 20, 2010 Sunday 10 am Fathers Day Kelly Clemens called and wants to take all of his water on the East side and wants to know what the weir measurement should be: $2' \text{ Parshall} \times .7' = 4.6 \text{ cfs}$. He will shut off the west side.

June 21, 2010 Clemens called back and said that Owen Orndorf is keeping the water where it was and NOT moving it to the East side like he had said they would.

June 23, 2010 Gary best to go out

June 25, 2010 I contacted Garrick Baxter from the AGs office 287-4811

June 26, 2010 Gary Penny brought his water measurements up this morning about 11 am. We went over figures and I spent 2 hours extending the cfs and figuring who should have what and finished up late evening.

June 27, 2010 Sunday morning; I called Jason Muller 573-9987. He will come up so we can go over RID, West Reynolds and Last Ditch (he is ditch rider for all of them) before I start making my other calls. He would like to keep the West Reynolds and Last Ditch measurements where they are and make any needed adjustment on the RID lateral. Both R Brandau and Youngs need to keep their water in the RID lateral. When the water gets there he and I will adjust the Boise Trust waste gate to allow a steady amount of water go past to the Last Ditch. Then called:

Junayo/Clemens – call me back or I will be out to adjust it myself, both upper & lower Hoagland/7Hi – Brad said he will shut off by bridge, needs to adjust high ditch Theron Hook & Tony Richards/CRM – will take care of Community Ditch lateral Tony Richards/ZX – wants to move his water to the Pack Rat

Jerry Hoagland called my at 10 pm; he shut the High Ditch down to .63' x 2' Parshall; his water from the Community ditch had quit; the water in the Murphy Road Pipe ditch is all waste water off of Junayos; Barn ditch is running pretty good; Bridge diversion is not running much.

June 28, 2010 7:30 am Kelly Clemens called. He is moving Junayo water to the east ditch and shutting off the west side. He only has 1.98 cfs due them at this time but I ok'd 2.5 cfs = .45' x 2' Parshall to finish up field asap.

I ran the lower end of the creek twice today, once about noon to adjust and move water to different places and once in the evening to check the adjustments. West Reynolds lateral is basically dry – they haven't built any dam. A beaver had the Brandau V Ranch diversion shut off tight. I pulled the plug and that took all the water in the creek by 8pm tonight. I adjusted the Boise Trust ditch so that they get the first 50 inches/1 cfs and a steady head will go on down to the Last Ditch – if there is any to go – did that by gapping the boards in the waste gate. The Last Ditch users threw up a dirt dam. They can and are taking all of the water they can get down there, but it only measured 1.47 cfs at 8 pm.

July 2, 2010 Gary Penny ran the upper reach and I did the lower reach. Water is just about all gone.

July 12, 2010 Gary Penny ran the creek again at the request of the board. Everyone is pretty much taking what is available at their points of diversion with no one getting their full amounts. Futile call all around.

September 21, 2010 Gary penny and Connie Brandau turned in their bills for water master services.

November 17, 2010 Darin Schwitzer called to ask about transferring water rights on the old Alvin Benson place that went to Tom Hook to DBSI to Kastera to South Mountain Cattle Co. to Snake River Valley 370 LLC. They do have creek water rights and may have both district and private pump water from the river.

December 7, 2010 Tony Richards, Richard Brandau, Jerry Hoagland and Rex Evans met at 5 pm at my house to review my water right recommendation to IDWR concerning the Junayo transfer application.

December 22, 2010 The mother board on my old computer burned out and I lost 10 years of water master information. I need to call IDWR and see if they can provide me with a current list of SRBA 57R irrigation water rights, owners names and addresses that I can use to reconstruct my records.

January, 2011 I called IDWR 334-2190 and was told that Sharla could probably provide me with the information that I need. She was out of the office for a few days so I left a message.

February 2, 2011 Sharla called back. She will send both a hard copy and email an excel file with the information that I need.

February 9, 2011 I called Sharla, IDWR back and we went through the list that she had provided to me. We reviewed water rights that had been split, combined, not adjudicated in the SRBA and high flow rights (that I had never before seen or been provided with by IDWR) and how to review them on line. She was extremely helpful and the most knowledgeable person that I have ever dealt with at IDWR on the subjects we covered.

I called several water right users to try to get them to apply for transfers of ownership to water rights to the land they have title to:
57-02094H owner Walter Smith (deceased) user either Heart Diamond or LaVar Young
57-002788 owner Tom Hook used by Kevin Smith
57-02007A owner Esther Keith used by LaVar Young
57-03093B owner William Tincher used by LaVar Young
57-10839 owner Dan Hall (deceased) used by Paul Jesenko (there may still be a problem with this one as Jesenko said they did not purchase all of the Hall property and Halls never paid any lateral users fees to Reynolds Irrigation District who maintains the lateral that supplies water from the point of diversion to the property).

February 9, 2011 I finished up the 2010 Reynolds Creek District 57R Water Masters Reports.

Connie Brandau, Water Master
Reynolds Creek Dist. 57R

	A	B	C	D	E	F	G
1	57R Water Measurement		Date:	2010-05-13	2010-05-20	2010-06-07	2010-06-17
2				Billed	Measured		
3	Ditch	Weir Type	Bill To:	CFS			
4							
5	A - Dobson	None	Seven High	0.00	0.00	0.00	0.00
6							
7	B - High Ditch	Parshall-2'					
8	B -		Seven High	7.38	6.90	4.57	7.14
9	B -		James McCabe	0.13	0.13	0.13	0.13
10							
11	C - Jaca West	Parshall-9"	Jaca Livestock	1.98	2.50	2.42	2.59
12							
13	E - Jaca East	Parshall-9"	Jaca Livestock	3.36	3.07	2.42	2.68
14							
15	D - Bench Ditch	Parshall-1'	Hooks	1.66	5.76	5.76	0.00
16							
17	G - Timothy Field	Parshall-9"	Hooks	4.32	4.94	7.00	3.72
18							
19	F - Community	Parshall-2'					
20	F-		Hooks	6.51	6.51	6.51	6.51
21	F-		Seven High	2.29	2.29	2.29	2.29
22	F-		Richards	0.62	0.62	1.90	1.90
23	F-		CMR	3.94	3.94	5.22	2.70
24	F-		Junayo - upper	1.64	1.64	2.92	0.00
25							
26	H - Ram Field	Parshall-2'					
27	H-		Junayo - upper	1.64	1.64	1.25	1.55
28	H-		ZX Romero	6.04	4.08	4.05	4.05
29	H-		Seven High	1.30	0.76	1.18	1.18
30							
31	I - Murphy Rd Pipe	Parshall-9"	Seven High	1.98	0.46	6.48	2.33
32	J - Old Barn/House	Parshall-9"	Seven High	1.74	1.42	1.35	1.20
33	K - Bridge	Parshall-9"	Seven High	0.00	0.00	2.06	1.64
34							
35	L - East of House	None	ZX Romero	0.00	0.00	0.00	0.00
36	M - Below Barn	Parshall-9"	ZX Romero	3.07	0.46	0.94	0.51
37	O - Packrat	Parshall-9"	ZX Romero	0.00	0.00	0.00	0.00
38							
39	N - Junayo East	Parshall-2'	Junayo - lower	8.50	15.00	15.00	9.94
40	P - Junayo West	Parshall-1.5'	Junayo - lower	10.67	10.70	11.20	6.56
41							
42							
43	Q - Cottle Creek	Rec Cont 1'	McKee-Benson	0.62	0.76	1.25	0.72
44							
45	R - Salmon Creek		Boston/watters	0.00	0.00	0.00	0.00
46							
47							
48							
49							
50							
51	Storage-into Mack	7' board	Junayo-storage	1.63	0.86	2.88	0.96
52	Storage-into Cottle	3' board	Junayo-storage	0.68	0.37	0.32	0.74
53	Storage-out Mack	3' Rect Cont	Junayo storage	0.95	0.82	2.46	1.09
54							
55							

SCANNED

DEC 31 2014

	H	I	J	K	L	M	N
1	2010-06-25	2010-06-28	2010-07-02	2010-07-12		Diversion tot	
2							
3							
4							
5	0.00	0.00	0.00	0.40		0.40	
6							
7							
8	6.36	6.36	3.68	2.95		45.34	
9	0.13	0.13	0.13	0.13		1.04	
10							
11	2.06	2.06	1.82	1.64		17.07	
12							
13	1.50	1.50	0.00	0.00		14.53	
14							
15	0.30	0.30	0.00	0.32		14.10	
16							
17	2.06	2.06	0.00	0.00		24.10	
18							
19							
20	2.06	2.06	1.59	1.64		33.39	
21	1.23	1.23	1.28	0.00		12.90	
22	0.94	0.94	0.46	0.00		7.38	
23	2.02	2.02	1.54	0.00		21.38	
24	1.75	1.75	1.99	0.00		11.69	
25							
26							
27	1.77	1.77	1.59	0.84		12.05	
28	4.21	4.21	0.99	0.00		27.63	
29	1.53	1.53	0.00	0.00		7.48	
30							
31	1.35	1.35	3.36	0.00		17.31	
32	0.94	0.94	0.00	0.00		7.59	
33	0.80	0.80	0.78	0.46		6.54	
34							
35	0.00	0.00	0.00	0.00		0.00	
36	0.37	0.37	0.37	0.37		6.46	
37	0.20	0.20	0.70	0.00		1.10	
38							
39	2.90	2.90	0.00	1.50		55.74	
40	3.85	3.85	0.00	0.00		46.83	
41							
42							
43	0.40	0.40	0.20	0.00		4.35	
44							
45	0.00	0.00	0.40	0.20		0.60	
46							
47							
48							
49							
50							
51	0.40	0.40	0.30	0.00		7.43	
52	0.34	0.34	0.00	0.00		2.79	
53	0.20	0.20	0.00	0.00		5.72	
54							
55							

SCANNED
DEC 31 2014

	A	B	C	D	E	F	G
56							
57							
58	S - W7 East	Cippoletti-3'	Brandau - W7	0.00	0.00	0.00	0.00
59	T - W7 West	Cippoletti-3'	Brandau - W7	3.64	3.53	0.00	0.00
60							
61	U - RID Lateral	Cippoletti-7'					
62	U -		Brandau - W7	0.00	0.00	0.00	0.00
63	U -		Brandau-GP	0.00	1.57	0.00	0.00
64	U -		Young-Givens	1.66	1.66	1.66	1.66
65	U -		Young-Keith	0.80	0.80	0.80	0.80
66	U -		McMahan	1.50	1.50	1.50	1.50
67	U -		F&M Cattle	1.44	4.38	3.77	0.66
68	U -		Chester	1.60	1.60	0.00	0.00
69	U -		Young-Tincher	0.00	0.10	0.00	0.00
70	U -		Agenbroad Lat	0.00	0.78	0.00	0.00
71	U -		Earl	0.00	0.12	0.00	0.00
72	U -		Snake River Fa	0.00	0.32	0.00	0.00
73	U -		Frisbie	0.00	0.00	0.00	0.00
74	U -		Heart Diamond	0.00	0.38	0.00	0.00
75	U -		Sanchez	0.00	0.72	0.00	0.00
76							
77							
78	V - GP Horse Pas	Cippoletti-3'	Brandau - GP	1.57	0.00	0.00	1.68
79							
80	W - W Reynolds L	Pipe-3'					
81	W -		Muller, Jerry	1.80	1.80	1.80	1.80
82	W -		Benson, Jerry	2.25	2.60	2.60	1.92
83	W -		Kastera - A Be	0.00	1.42	0.32	0.00
84	W -		Jaca - Melton	0.00	0.00	0.00	0.00
85							
86	X - Henrys Ditch	Pipe-3'	Brandau - V	4.05	3.72	1.44	0.64
87							
88	Y - Boise Trust Di	Cippoletti-5'					
89	Y -		Young - Cered	4.20	4.20	4.20	4.20
90			Snake River Fa	1.35	4.57	0.66	1.00
91							
92	Z - Last Ditch	Cippoletti-4'					
93	Z -		Smith, K. - D. M	0.60	0.60	0.60	0.60
94	Z -		Young - V Hoa	1.40	1.40	1.40	1.40
95	Z -		Goering, Winst	0.80	0.80	0.08	0.80
96	Z -		Kastera - D. M	0.69	0.90	0.00	0.90
97	Z -		Johnston, Calv	0.00	0.17	0.00	0.99
98							
99							
100							
101							
102							
103	Total CFS for billing			102.00	115.27	112.39	82.68
104							
105							
106							
107							
108							
109	Comments:						

SCANNED

DEC 31 2014

	H	I	J	K	L	M	N
56							
57							
58	0.00	0.00	0.00	0.00		0.00	
59	2.30	3.32	2.48	1.98		17.25	
60							
61							
62	0.00	0.00	0.00	1.00		1.00	
63	0.00	0.00	1.57	0.00		3.14	
64	2.92	2.58	2.07	0.00		14.21	
65	0.00	0.00	0.00	0.00		3.20	
66	0.00	0.00	0.00	0.00		6.00	
67	0.00	0.00	0.00	0.00		10.25	
68	0.00	0.00	0.00	0.00		3.20	
69	0.00	0.00	0.00	0.00		0.10	
70	0.00	0.00	0.00	0.00		0.78	
71	0.00	0.00	0.00	0.00		0.12	
72	0.00	0.00	0.00	0.00		0.32	
73	0.00	0.00	0.00	0.00		0.00	
74	0.00	0.00	0.00	0.00		0.38	
75	0.00	0.00	0.00	0.00		0.72	
76							
77							
78	1.56	1.56	0.80	1.25		8.42	
79							
80							
81	1.64	0.04	1.86	0.00		10.74	
82	0.00	0.00	0.00	0.00		9.37	
83	0.00	0.00	0.00	0.00		1.74	
84	0.00	0.00	0.00	0.00		0.00	
85							
86	0.78	0.00	0.00	0.92		11.55	
87							
88							
89	3.30	2.60	1.10	1.00		24.80	
90	0.00	0.00	0.00	0.00		7.58	
91							
92							
93	0.60	0.60	0.60	0.60		4.80	
94	0.30	1.07	0.87	0.40		8.24	
95	0.00	0.00	0.00	0.00		2.48	
96	0.00	0.00	0.00	0.00		2.49	
97	0.00	0.00	0.00	0.00		1.16	
98							
99							
100							
101							
102							
103	53.07	51.44	32.53	17.60		566.98	
104					566.98		
105							
106							
107							
108							
109							

SCANNED

DEC 31 2014