

# WATERMASTER'S REPORT

RECEIVED  
JAN 10 2020

Department of Water Resources  
Eastern Region

From April 10, 20 19 To November 15, 20 19


Water District No. 74-C  
Name of Watermaster Jerry Elzinga  
Mailing Address 700 Monroe St, Salmon Id. 83467

## AFFIDAVIT OF WATERMASTER

STATE OF IDAHO )  
COUNTY OF Lemhi ) ss.

Jerry Elzinga, being first duly sworn, deposes and says that he/she is Watermaster of Water District 74-C, having been lawfully appointed by \_\_\_\_\_, Director, Idaho Department of Water Resources, and that the volumes of water, as stated in this report and prorated by him/her to the water right holders of the district are correct.

(Deputy) Watermaster District No. 74-C



Subscribed and sworn to before me, this 10 day of January, 20 20

Brianne L. Bruno  
Notary Public

My Commission expires June 16, 2020

Boise, Idaho \_\_\_\_\_, 20 \_\_\_\_\_

I HEREBY CERTIFY, that \_\_\_\_\_ was lawfully appointed by me as Watermaster of Water

District No. \_\_\_\_\_, and that the information contained in this report, as herein sworn to, is, to the best of my knowledge and belief, correct.

\_\_\_\_\_  
Director, Department of Water Resources

By \_\_\_\_\_

SCANNED

FEB 21 2020

	WATER RIGHT OWNER	IDWR WATER RIGHT NO.	DIVERSION NAME/REMARKS
1	Boyd Stokes	74-0179 A/B	66 %
2			
3	Betty Stokes	74-0179 D	34 %
4			
5	EVK Jackson Ranch	74-185	
6	Eagle Valley Ranch		
7	EVK Welland	74-0173	
8			
9	EVK Stokes Ditch	74-0179C	
10			
11	EVK Jim Parks	74-0722	
12			
13	EVK Stoddard	74-0174	
14			
15	EVK Bull Pasture	74-0176	
16			
17	EVK Ban Pivot	74-0175	
18			
19	EVK Swamp Pivot	74-0182	
20			
21	EVK Northwest	74-0181	
22			
23	EVK England Pivot	74-0177	
24			
25	EVK Meadow Pivot	74-0176	
26			
27	Total EVK		
28			
29	Total All Bohannon		
30			

SCANNED

FEB 21 2020

1		2		3		4		5			
Total Delivery in 24-Hour Sec. Feet	Total Cost		Adopted Budget		Credits		Debits		Cost Per 24-Hr. Sec. Ft		
	\$	cts.	\$	cts.	\$	cts.	\$	cts.	\$ .57		
1 370.27									Total No. Days of Watermaster	210	
2									days at \$ /day	\$	
3 184.661									Total No. Days of Asst. Watermaster	—	
4									days at \$ /day	\$ —	
5 288.29									Other expenses charged pro rata	\$ —	
6									TOTAL COST	\$ 1700	
7 478.54									Total No. 24-Hour Sec. Feet Delivered	2979.72	
8									Cost per 24-Hour Sect. Feet Delivered	\$ .57	
9 229.09											
10											
11 0											
12											
13 103.71											
14											
15 428.67											
16											
17 211											
18											
19 113											
20											
21 116.49											
22											
23 229											
24											
25 227											
26											
27 2424.99											
28											
29 2979.72											
30											

SCANNED

SCANNED

FEB 21 2020

## SECTION 42-606 IDAHO CODE

REPORTS OF WATERMASTERS. All watermasters shall make an annual report to the department of water resources prior to the expiration of the watermaster's appointment for the current year. This report shall show the total amount of water delivered by the watermaster during the preceding year, the amount delivered to each water user, the total expense of delivery and the apportionment of expenses among users and all debits and credits to be carried over to the following year. Such report shall also include records of stream flow the watermaster used or made in the process of distributing water supplies. The director may ask for other information deemed necessary in assuring proper distribution of water supplies within the district. The reports of watermasters to the department of water resources shall be filed and kept in the office of the department.

### Instructions for Completing Annual Watermaster's Report

This form has been developed to assist the watermaster in complying with some of the annual reporting requirements of Section 42-606, Idaho Code. The form provides for summary of the amount of water delivered by the watermaster to each user, the total expense of delivery and the apportionment of expenses among water users, including debits and credits. Water distribution and hydrologic information including stream flow records, daily diversion data, water right information and water right priority cut summaries should be presented in a separate water distribution report.

Complete this annual report form of delivery and costs as follows:

- 1) Enter water right holder name, corresponding IDWR water right number or numbers, and corresponding diversion name and/or remarks on page 2;
- 2) Enter the total amount of water delivered to each user as total 24-hour second feet under column 1, page 3. Total 24-hour second feet is a flow rate expressed in terms of one day or 24 hours. For example, a continuous diversion of 2 cfs over 20 days would equal 40 24-hour second feet.
- 3) Under column 3, page 3, enter the amount of money assessed or billed to each user at the beginning of the year. The assessment may be found in the previous year's adopted budget report.
- 4) In the work space provided on the right hand side of page 3, add up total watermaster salary costs and expenses and enter as 'TOTAL COST'. Then divide this total cost by the total number of 24-hour second feet delivered (sum of column 1) to obtain the cost per 24 hour second feet delivered, or the unit cost factor.
- 5) Under column 2, page 3, multiply the unit cost factor (obtained in step number 4 above) by each user's total 24-hour second feet delivery in column 1 to obtain the total cost against each user.
- 6) For each user, subtract the total cost amount in column 2 from the adopted budget in column 3 and enter the difference either as a credit or debit (negative differences entered as debits, positive differences entered as credits).
- 7) Sign the report before a notary public and submit the original to the appropriate regional office of the Department of Water Resources. Retain one copy for the Water District.

SCANNED  
FEB 21 2020

Water District 74C  
2019 Financials

**Beginning Balance 01/01/19**

**\$ 1,638.06**

Date:	Description	Debit	Credit	Balance
2/13/19	2018 Water Master Salary	\$1,400.00		\$238.06
	Cashier's Check Fee	\$3.00		235.06
3/18/19	Deposit: EVR Assessment		\$1,389.28	\$1,624.34
4/12/19	Deposit: Boyd Stokes Assessment		\$202.50	\$1,826.84
4/12/19	State Insurance Fund	\$300.00		\$1526.84
	Cashier's Check Fee	\$3.00		\$1,523.84
5/17/19	Deposit: Betty Stokes		\$108.22	\$1,632.06

**Ending Balance 12/31/19**

**\$ 1,632.06**

SCANNED  
FEB 21 2020

Water      Use      Bohannon Creek      2019

Water	User		9-Apr	10-Apr	11-Apr	12-Apr	13-Apr	14-Apr
Dale Jolly & Boyd Stok	66%							
74-0179A&B								
Dean Stokes	34%							
74-0179D								
Jackson Ranch								
74-185								
Wellard Land								
74-0173								
Stokes Ditch								
74-0179C								
Jim Parks								
Stoddard Land								
74-0174								
Bull Pasture								
74-0176								
Bar Ditch								
74-0175 74-0183								
North West England								
74-0181								
England Pivot								
74-0177								
Meadow Pivot								
74-0177								
Bar Pivot								
Swamp Pivot								
Total Bohannon Creek								
Total EVR Water								
West Wimpy								
IF&G Staff Gage Below BC 3								
EVR Spill @ 9								

SCANNED  
FEB 21 2020

Water	User		15-Apr	16-Apr	17-Apr	18-Apr	19-Apr	20-Apr
Dale Jolly & Boyd Stokes	66%							
74-0179A&B								
Dean Stokes	34%							
74-0179D								
Jackson Ranch								
74-185								
Wellard Land								
74-0173								
Stokes Ditch								
74-0179C								
Jim Parks								
Stoddard Land								
74-0174								
Bull Pasture								
74-0176								
Bar Ditch								
74-0175 74-0183								
North West England								
74-0181								
England Pivot								
74-0177								
Meadow Pivot								
74-0177								
Bar Pivot								
Swamp Pivot								
Total Bohannon Creek								
Total EVR Water								
West Wimpy								
IF&G Staff Gage Below BC 3								
EVR Spill @ 9								

SCANNED  
FEB 21 2020

Water	User		21-Apr	22-Apr	23-Apr	24-Apr	25-Apr	26-Apr
Dale Jolly & Boyd Stok	66%							
74-0179A&B								
Dean Stokes	34%							
74-0179D								
Jackson Ranch								
74-185								
Wellard Land								
74-0173								
Stokes Ditch								
74-0179C								
Jim Parks								
Stoddard Land								
74-0174								
Bull Pasture								
74-0176								
Bar Ditch								
74-0175 74-0183								
North West England								
74-0181								
England Pivot								
74-0177								
Meadow Pivot								
74-0177								
Bar Pivot								
Swamp Pivot								
Total Bohannon Creek								
Total EVR Water								
West Wimpy								
IF&G Staff Gage Below BC 3								
EVR Spill @ 9								

SCANNED

FEB 21 2020

Water	User		27-Apr	28-Apr	29-Apr	30-Apr	May-07	2-May
Dale Jolly & Boyd Stok	66%							1.61
74-0179A&B								
Dean Stokes	34%							0.8
74-0179D								
Jackson Ranch							1.58	1.58
74-185								
Wellard Land								
74-0173								
Stokes Ditch								
74-0179C								
Jim Parks								
Stoddard Land								
74-0174								
Bull Pasture						0.68	0.68	0.68
74-0176								
Bar Ditch								
74-0175 74-0183								
North West England								
74-0181								
England Pivot								
74-0177								
Meadow Pivot								
74-0177								
Bar Pivot								
Swamp Pivot								
Total Bohannon Creek								
Total EVR Water								
West Wimpy								
IF&G Staff Gage Below BC 3								
EVR Spill @ 9								

SCANNED  
FEB 21 2020

Water	User		3-May	4-May	5-May	6-May	7-May	8-May
Dale Jolly & Boyd Stokes	66%		1.61	1.61	1.61	1.61	1.61	4.33
74-0179A&B								
Dean Stokes	34%		0.8	0.8	0.8	0.8	0.8	2.16
74-0179D								
Jackson Ranch			1.58	1.58	1.58	1.58	1.58	2
74-185								
Wellard Land								1.4
74-0173								
Stokes Ditch								
74-0179C								
Jim Parks								
Stoddard Land								
74-0174								
Bull Pasture			0.68	0.68	0.68	0.68	0.68	0.68
74-0176								
Bar Ditch								
74-0175 74-0183								
North West England								
74-0181								
England Pivot								
74-0177								
Meadow Pivot								
74-0177								
Bar Pivot								
Swamp Pivot								
Total Bohannon Creek								
Total EVR Water								
West Wimpy								
IF&G Staff Gage Below BC 3								
EVR Spill @ 9								

SCANNED  
FEB 21 2020

Water	User		9-May	10-May	11-May	12-May	13-May	14-May
Dale Jolly & Boyd Stok	66%		4.33	4.33	4.33	4.33	4.33	4.33
74-0179A&B								
Dean Stokes	34%		2.16	2.16	2.16	2.16	2.16	2.16
74-0179D								
Jackson Ranch			2	2	2	2	2	2
74-185								
Wellard Land			1.4	1.4	1.4	1.4	1.4	1.4
74-0173								
Stokes Ditch								
74-0179C								
Jim Parks								
Stoddard Land								
74-0174								
Bull Pasture			0.68	0.68	0.68	0.68	0.68	0.68
74-0176								
Bar Ditch								
74-0175 74-0183								
North West England								
74-0181								
England Pivot								
74-0177								
Meadow Pivot								
74-0177								
Bar Pivot								
Swamp Pivot								
Total Bohannon Creek								
Total EVR Water								
West Wimpy								
IF&G Staff Gage Below BC 3								
EVR Spill @ 9								

SCANNED

FEB 21 2020

Water	User		15-May	16-May	17-May	18-May	19-May	20-May
Dale Jolly & Boyd Stokes	66%		4.33	4.33	4.33	4.33	4.33	4.33
74-0179A&B								
Dean Stokes	34%		2.16	2.16	2.16	2.16	2.16	2.16
74-0179D								
Jackson Ranch			2	2	2	2		
74-185								
Wellard Land			1.4	1.4	1.4	1.4	1.4	1.4
74-0173								
Stokes Ditch								
74-0179C								
Jim Parks								
Stoddard Land								
74-0174								
Bull Pasture			0.68	0.68	0.68	0.68	0.68	0.68
74-0176								
Bar Ditch								
74-0175 74-0183								
North West England								
74-0181								
England Pivot								
74-0177								
Meadow Pivot								
74-0177								
Bar Pivot								
Swamp Pivot								
Total Bohannon Creek								
Total EVR Water								
West Wimpy								
IF&G Staff Gage Below BC 3								
EVR Spill @ 9								

SCANNED  
FEB 21 2020

Water	User		21-May	22-May	23-May	24-May	25-May	26-May
Dale Jolly & Boyd Stokes	66%		4.33	4.33	4.33	4.33	4.33	4.33
74-0179A&B								
Dean Stokes	34%		2.16	2.16	2.16	2.16	2.16	2.16
74-0179D								
Jackson Ranch			1.9	1.9	1.9	1.9	1.9	1.9
74-185								
Wellard Land			2.65	2.65	2.65	2.65	2.65	2.65
74-0173								
Stokes Ditch			1.11	1.11	1.11	1.11	1.11	1.11
74-0179C								
Jim Parks								
Stoddard Land								
74-0174								
Bull Pasture			0.68					
74-0176								
Bar Ditch								
74-0175 74-0183								
North West England								
74-0181								
England Pivot								
74-0177								
Meadow Pivot								
74-0177								
Bar Pivot								
Swamp Pivot								
Total Bohannon Creek								
Total EVR Water								
West Wimpy								
IF&G Staff Gage Below BC 3								
EVR Spill @ 9								

SCANNED  
FEB 21 2020

Water	User		27-May	28-May	29-May	30-May	31-May	1-Jun
Dale Jolly & Boyd Stokes	66%		4.33	4.33	4.33	4.33	4.33	4.33
74-0179A&B								
Dean Stokes	34%		2.16	2.16	2.16	2.16	2.16	2.16
74-0179D								
Jackson Ranch			1.9	1.9	1.9	0	0	1.9
74-185								
Wellard Land			2.65	2.65	2.65	3.96	3.96	3.96
74-0173								
Stokes Ditch			1.11	1.11	1.11	3.32	3.32	3.32
74-0179C								
Jim Parks								
Stoddard Land					2.3	2.3	2.3	2.3
74-0174								
Bull Pasture					2.3	2.3	2.3	2.3
74-0176								
Bar Ditch								
74-0175 74-0183								
North West England								
74-0181								
England Pivot								
74-0177								
Meadow Pivot								
74-0177								
Bar Pivot								
Swamp Pivot								
Total Bohannon Creek								
Total EVR Water								
West Wimpy								
IF&G Staff Gage Below BC 3								
EVR Spill @ 9								

SCANNED  
FEB 21 2020

Water	User		2-Jun	3-Jun	4-Jun	5-Jun	6-Jun	7-Jun
Dale Jolly & Boyd Stok	66%		4.33	4.33	4.33	4.33	4.33	4.33
74-0179A&B								
Dean Stokes	34%		2.16	2.16	2.16	2.16	2.16	2.16
74-0179D								
Jackson Ranch			2.07	2.07	2.07	2.07	2.07	3.11
74-185								
Wellard Land			6.64	6.64	6.64	6.64	6.64	7.61
74-0173								
Stokes Ditch			3.32	3.32	3.32	3.32	3.32	3.32
74-0179C								
Jim Parks								
Stoddard Land			2.3	2.3	2.3	2.3	2.3	3.01
74-0174								
Bull Pasture			2.3	2.3	2.3	2.3	2.3	6.51
74-0176								
Bar Ditch								
74-0175 74-0183								
North West England								3.53
74-0181								
England Pivot								
74-0177								
Meadow Pivot								
74-0177								
Bar Pivot								
Swamp Pivot								
Total Bohannon Creek								
Total EVR Water								
West Wimpy								
IF&G Staff Gage Below BC 3								
EVR Spill @ 9								

SCANNED  
FEB 21 2020

Water	User		8-Jun	9-Jun	10-Jun	11-Jun	12-Jun	13-Jun
Dale Jolly & Boyd Stok	66%		4.33	4.33	4.33	4.33	4.33	4.33
74-0179A&B								
Dean Stokes	34%		2.16	2.16	2.16	2.16	2.16	2.16
74-0179D								
Jackson Ranch			3.11	3.11	3.11	3.11	3.11	2.65
74-185								
Wellard Land			7.61	7.61	7.61	7.61	7.61	7.8
74-0173								
Stokes Ditch			3.32	3.32	3.32	3.32	3.32	4.5
74-0179C								
Jim Parks								
Stoddard Land			3.01	3.01	3.01	3.01	3.01	3.01
74-0174								
Bull Pasture			6.51	6.51	6.51	6.51	6.51	6.51
74-0176								
Bar Ditch								
74-0175 74-0183								
North West England			3.53	3.53	3.53	3.53	3.53	3.53
74-0181								
England Pivot								
74-0177								
Meadow Pivot								
74-0177								
Bar Pivot								
Swamp Pivot								
Total Bohannon Creek								
Total EVR Water								
West Wimpy								
IF&G Staff Gage Below BC 3								
EVR Spill @ 9								

SCANNED  
FEB 21 2020

Water	User		14-Jun	15-Jun	16-Jun	17-Jun	18-Jun	19-Jun
Dale Jolly & Boyd Stokes	66%		4.33	4.33	4.33	4.33	4.33	4.33
74-0179A&B								
Dean Stokes	34%		2.16	2.16	2.16	2.16	2.16	2.16
74-0179D								
Jackson Ranch			2.65	2.65	2.65	2.65	2.65	2.65
74-185								
Wellard Land			7.8	7.8	7.8	7.8	7.8	7.8
74-0173								
Stokes Ditch			4.5	4.5	4.5	4.5	4.5	4.5
74-0179C								
Jim Parks								
Stoddard Land			3.01	3.01	3.01	3.01	3.01	3.01
74-0174								
Bull Pasture			6.51	6.51	6.51	6.51	6.51	6.51
74-0176								
Bar Ditch								
74-0175 74-0183								
North West England			3.53	3.53	3.53	3.53	3.53	3.53
74-0181								
England Pivot								
74-0177								
Meadow Pivot								
74-0177								
Bar Pivot								
Swamp Pivot								
Total Bohannon Creek								
Total EVR Water								
West Wimpy								
IF&G Staff Gage Below BC 3								
EVR Spill @ 9								

SCANNED  
FEB 21 2020

Water	User		20-Jun	21-Jun	22-Jun	23-Jun	24-Jun	25-Jun
Dale Jolly & Boyd Stok	66%		4.33	4.33	0	0	0	3.33
74-0179A&B								
Dean Stokes	34%		2.16	2.16	0	0	0	1.66
74-0179D								
Jackson Ranch			2.65	2.65	2.3	2.3	2.3	2.3
74-185								
Wellard Land			7.8	7.8	5.73	5.73	5.73	5.73
74-0173								
Stokes Ditch			4.5	4.5	3.96	3.96	3.96	3.96
74-0179C								
Jim Parks								
Stoddard Land			3.01	3.01	3.01	3.01	3.01	3.01
74-0174								
Bull Pasture			6.51	6.51	4.6	4.6	4.6	4.6
74-0176								
Bar Ditch								
74-0175 74-0183								
North West England			3.53	3.53	3.53	3.53	3.53	3.53
74-0181								
England Pivot								
74-0177								
Meadow Pivot								
74-0177								
Bar Pivot								
Swamp Pivot								
Total Bohannon Creek								
Total EVR Water								
West Wimpy								
IF&G Staff Gage Below BC 3								
EVR Spill @ 9								

SCANNED  
FEB 21 2020

Water	User		26-Jun	27-Jun	28-Jun	29-Jun	30-Jun	1-Jul
Dale Jolly & Boyd Stokes	66%		3.33	3.33	3.33	3.33	3.33	3.33
74-0179A&B								
Dean Stokes	34%		1.66	1.66	1.66	1.66	1.66	1.66
74-0179D								
Jackson Ranch			2.3	2.3	2.3	2.3	2.3	2.3
74-185								
Wellard Land			5.73	5.73	5.73	0	0	0
74-0173								
Stokes Ditch			3.96	3.96	3.96	3.96	3.96	3.96
74-0179C								
Jim Parks								
Stoddard Land			3.01	3.01	3.01	3.01	3.01	3.01
74-0174								
Bull Pasture			4.6	4.6	4.6	4.6	4.6	4.6
74-0176								
Bar Ditch								
74-0175 74-0183								
North West England			3.53	3.53	3.53	3.53	3.53	3.53
74-0181								
England Pivot								
74-0177								
Meadow Pivot								
74-0177								
Bar Pivot								
Swamp Pivot								
Total Bohannon Creek								
Total EVR Water								
West Wimpy								
IF&G Staff Gage Below BC 3								
EVR Spill @ 9								

SCANNED  
FEB 21 2020

Water	User		2-Jul	3-Jul	4-Jul	5-Jul	6-Jul	7-Jul
Dale Jolly & Boyd Stok	66%		2.35	2.35	2.35	2.35	2.35	2.35
74-0179A&B								
Dean Stokes	34%		1.175	1.175	1.175	1.175	1.175	1.175
74-0179D								
Jackson Ranch			1.11	1.11	1.11	1.11	1.11	1.11
74-185								
Wellard Land			1.25	1.25	1.25	1.25	1.25	1.25
74-0173								
Stokes Ditch			3.53	3.53	3.53	3.53	3.53	3.53
74-0179C								
Jim Parks								
Stoddard Land			2	0	0	0.96	0.96	0.96
74-0174								
Bull Pasture			4.6	4.6	4.6	4.6	4.6	4.6
74-0176								
Bar Ditch								
74-0175 74-0183								
North West England			3.53	3.53	3.53	3.53	3.53	3.53
74-0181								
England Pivot								
74-0177								
Meadow Pivot								
74-0177								
Bar Pivot								
Swamp Pivot								
Total Bohannon Creek								
Total EVR Water								
West Wimpy								
IF&G Staff Gage Below BC 3								
EVR Spill @ 9								

SCANNED

FEB 21 2020

Water	User		8-Jul	9-Jul	10-Jul	11-Jul	12-Jul	13-Jul
Dale Jolly & Boyd Stok	66%		1.74	1.74	2.63	2.63	2.63	2.63
74-0179A&B								
Dean Stokes	34%		0.87	0.87	1.31	1.31	1.31	1.31
74-0179D								
Jackson Ranch			1.11	1.11	1.11	1.11	1.11	2.65
74-185								
Wellard Land			1.25	1.25	1.25	1.25	1.25	3.53
74-0173								
Stokes Ditch			3.53	3.53	3.53	3.53	3.53	3.53
74-0179C								
Jim Parks								
Stoddard Land			0.96	0.96	0.96	0	0	
74-0174								
Bull Pasture			4.6	4.6	4.6	4.6	4.6	2.65
74-0176								
Bar Ditch								
74-0175 74-0183								
North West England			3.53	3.53	0			
74-0181								
England Pivot								
74-0177								
Meadow Pivot								
74-0177								
Bar Pivot								
Swamp Pivot								
Total Bohannon Creek								
Total EVR Water								
West Wimpy			7.04	7.04	7.04	7.04	7.04	7.04
IF&G Staff Gage Below BC 3								
EVR Spill @ 9								

SCANNED  
FEB 21 2020

Water	User		14-Jul	15-Jul	16-Jul	17-Jul	18-Jul	19-Jul
Dale Jolly & Boyd Stok	66%		2.63	2.35	2.35	2.35	2.35	2.35
74-0179A&B								
Dean Stokes	34%		1.175	1.175	1.175	1.175	1.175	1.175
74-0179D								
Jackson Ranch			2.65	2.65	2.65	2.65	2.65	2.65
74-185								
Wellard Land			3.53	3.53	3.53	3.53	3.53	3.53
74-0173								
Stokes Ditch			2.4	2.4	2.4	2.4	2.4	2.4
74-0179C								
Jim Parks								
Stoddard Land								
74-0174								
Bull Pasture			2.65	2.65	2.65	2.65	2.65	2.65
74-0176								
Bar Ditch								
74-0175 74-0183								
North West England								
74-0181								
England Pivot								
74-0177								
Meadow Pivot								
74-0177								
Bar Pivot								
Swamp Pivot								
Total Bohannon Creek								
Total EVR Water								
West Wimpy			6.51	6.51	6.51	6.51	6.51	6.51
IF&G Staff Gage Below BC 3								
EVR Spill @ 9								

SCANNED  
FEB 21 2020

Water	User		20-Jul	21-Jul	22-Jul	23-Jul	24-Jul	25-Jul
Dale Jolly & Boyd Stok	66%		2.35	1.25	1.55	1.55	1.55	1.55
74-0179A&B								
Dean Stokes	34%		1.175	0.629	0.77	0.77	0.77	0.77
74-0179D								
Jackson Ranch			2.65	2.91	1.9	1.9	1.9	1.9
74-185								
Wellard Land			3.53	2.65	2.65	2.65	2.65	2.65
74-0173								
Stokes Ditch			2.4	2.16	1.04	1.04	1.04	1.04
74-0179C								
Jim Parks								
Stoddard Land								
74-0174								
Bull Pasture			2.65	0.64	0.64	0.64	0.64	0.64
74-0176								
Bar Ditch								
74-0175 74-0183								
North West England								
74-0181								
England Pivot								
74-0177								
Meadow Pivot								
74-0177								
Bar Pivot								
Swamp Pivot								
Total Bohannon Creek								
Total EVR Water								
West Wimpy			6.51	6.51	6.51	6.51	6.51	6.51
IF&G Staff Gage Below BC 3								
EVR Spill @ 9								

SCANNED  
FEB 21 2020

Water	User		26-Jul	27-Jul	28-Jul	28-Jul	29-Jul	30-Jul
Dale Jolly & Boyd Stokes	66%		0.83	0.83	0.83	0	1.37	1.37
74-0179A&B								
Dean Stokes	34%		0.41	0.41	0.41	0	0.689	0.689
74-0179D								
Jackson Ranch			1.9	1.9	2.3	2.3	2.3	2.3
74-185								
Wellard Land			2.65	2.65	2.65	2.65	2.65	2.65
74-0173								
Stokes Ditch			1.04	1.04	1.18	1.18	1.18	1.18
74-0179C								
Jim Parks								
Stoddard Land								
74-0174								
Bull Pasture			0.64	0.64	0.64	0.64	0.64	0.64
74-0176								
Bar Ditch								
74-0175 74-0183								
North West England								
74-0181								
England Pivot								
74-0177								
Meadow Pivot								
74-0177								
Bar Pivot								
Swamp Pivot								
Total Bohannon Creek								
Total EVR Water								
West Wimpy			4.9	4.9	4.9	4.9	4.9	4.9
IF&G Staff Gage Below BC 3								
EVR Spill @ 9								

SCANNED  
FEB 21 2020

Water	User		31-Jul	1-Aug	2-Aug	3-Aug	4-Aug	5-Aug
Dale Jolly & Boyd Stokes	66%		1.37	2.27	2.27	2.27	2.27	0.83
74-0179A&B								
Dean Stokes	34%		0.689	1.138	1.138	1.138	1.138	0.41
74-0179D								
Jackson Ranch			2.3	2.3	2.3	2.3	2.3	1.73
74-185								
Wellard Land			2.65	2.65	2.65	2.65	2.65	2.4
74-0173								
Stokes Ditch			1.18	1.18	1.18	1.18	1.18	0.68
74-0179C								
Jim Parks								
Stoddard Land								
74-0174								
Bull Pasture			0.64	0.64	0.64	0.64	0.64	0.96
74-0176								
Bar Ditch								
74-0175 74-0183								
North West England								
74-0181								
England Pivot								
74-0177								
Meadow Pivot								
74-0177								
Bar Pivot								
Swamp Pivot								
Total Bohannon Creek								
Total EVR Water								
West Wimpy			4.9	4.9	4.9	4.9	4.9	4.9
IF&G Staff Gage Below BC 3								
EVR Spill @ 9								0.7

SCANNED  
FEB 21 2020

Water	User		6-Aug	7-Aug	8-Aug	9-Aug	10-Aug	11-Aug
Dale Jolly & Boyd Stokes	66%		0.83	0.83	0.83	0.83	0.83	0.83
74-0179A&B								
Dean Stokes	34%		0.41	0.41	0.41	0.41	0.41	0.41
74-0179D								
Jackson Ranch			1.73	1.56	1.56	1.56	1.56	1.56
74-185								
Wellard Land			2.4	2.47	2.47	2.47	2.47	2.47
74-0173								
Stokes Ditch			0.68	0.6	0.6	0.6	0.6	0.6
74-0179C								
Jim Parks								
Stoddard Land								
74-0174								
Bull Pasture			0.96	0.96	0.96	0.96	0.96	0.96
74-0176								
Bar Ditch								
74-0175 74-0183								
North West England								
74-0181								
England Pivot								
74-0177								
Meadow Pivot								
74-0177								
Bar Pivot								
Swamp Pivot								
Total Bohannon Creek								
Total EVR Water								
West Wimpy			4.9	4.9	4.9	4.9	4.9	4.9
IF&G Staff Gage Below BC 3								
EVR Spill @ 9			0.7	0.7	0.83	0.83	0.83	0.7

SCANNED  
FEB 21 2020

Water	User		12-Aug	13-Aug	14-Aug	15-Aug	16-Aug	17-Aug
Dale Jolly & Boyd Stok	66%		0.83	0.83	0.83	2.13	2.27	2.27
74-0179A&B								
Dean Stokes	34%		0.41	0.41	0.41	1.068	1.138	1.138
74-0179D								
Jackson Ranch			1.56	1.56	1.56	1.56	1.56	1.56
74-185								
Wellard Land			2.47	2.47	2.47	2.34	2.34	2.34
74-0173								
Stokes Ditch			0.6	0.6	0.6	0.58	0.58	0.58
74-0179C								
Jim Parks								
Stoddard Land								
74-0174								
Bull Pasture			0.96	0.96	0.96	0		
74-0176								
Bar Ditch								
74-0175 74-0183								
North West England								
74-0181								
England Pivot								
74-0177								
Meadow Pivot								
74-0177								
Bar Pivot								
Swamp Pivot								
Total Bohannon Creek								
Total EVR Water								
West Wimpy			4.9	4.9	4.9	3.11	3.11	3.11
IF&G Staff Gage Below BC 3								
EVR Spill @ 9			0.7	0.7	0.7	0.7	1.48	0.7

SCANNED  
FEB 21 2020

Water	User		18-Aug	19-Aug	20-Aug	21-Aug	22-Aug	23-Aug
Dale Jolly & Boyd Stokes	66%		2.27	2.27	2.27	1.81	1.81	1.81
74-0179A&B								
Dean Stokes	34%		1.138	1.138	1.138	0.905	0.905	0.905
74-0179D								
Jackson Ranch			1.56	1.56	1.56	1.56	1.56	1.56
74-185								
Wellard Land			2.34	2.34	2.34	2.34	2.25	2.25
74-0173								
Stokes Ditch			0.58	0.58	0.58	0.58	0.58	0.58
74-0179C								
Jim Parks								
Stoddard Land								
74-0174								
Bull Pasture								3.96
74-0176								
Bar Ditch								
74-0175 74-0183								
North West England								
74-0181								
England Pivot								
74-0177								
Meadow Pivot								
74-0177								
Bar Pivot								
Swamp Pivot								
Total Bohannon Creek								
Total EVR Water								
West Wimpy			3.11	3.11	3.11	3.01	3.01	3.01
IF&G Staff Gage Below BC 3								
EVR Spill @ 9			0.7	0.7	0.7	0.7	0.7	1.04

SCANNED  
FEB 21 2020

Water	User		24-Aug	25-Aug	26-Aug	27-Aug	28-Aug	29-Aug
Dale Jolly & Boyd Stokes	66%		1.81	1.81	1.61	1.61	1.61	1.55
74-0179A&B								
Dean Stokes	34%		0.905	0.905	0.805	0.805	0.805	0.779
74-0179D								
Jackson Ranch			1.56	1.56	1.11	1.11	1.11	0.83
74-185								
Wellard Land			2.25	2.25	2.1	2.1	2.1	2.07
74-0173								
Stokes Ditch			0.58	0.58	0.4	0.4	0.4	0.3
74-0179C								
Jim Parks								
Stoddard Land								
74-0174								
Bull Pasture			3.96	3.96	3.96	3.96	3.96	3.96
74-0176								
Bar Ditch								
74-0175 74-0183								
North West England								
74-0181								
England Pivot								
74-0177								
Meadow Pivot								
74-0177								
Bar Pivot								
Swamp Pivot								
Total Bohannon Creek								
Total EVR Water								
West Wimpy			3.01	3.01	3.01	2.65	2.65	2.65
IF&G Staff Gage Below BC 3								
EVR Spill @ 9			0.96	0.96	0.96	0.96	0.96	0.73

SCANNED  
FEB 21 2020

Water	User		30-Aug	31-Aug	1-Sep	2-Sep	3-Sep	4-Sep
Dale Jolly & Boyd Stok	66%		1.55	1.68	1.68	1.68	1.68	1.68
74-0179A&B								
Dean Stokes	34%		0.779	0.84	0.84	0.84	0.84	0.84
74-0179D								
Jackson Ranch			0.83	0.96	0.96	0.96	0.96	0.96
74-185								
Wellard Land			2.07	2.07	2.07	2.07	2.07	2.07
74-0173								
Stokes Ditch			0.3	0				
74-0179C								
Jim Parks								
Stoddard Land								
74-0174								
Bull Pasture			3.96	3.96	3.96	3.96	3.96	3.96
74-0176								
Bar Ditch								
74-0175 74-0183								
North West England								
74-0181								
England Pivot								
74-0177								
Meadow Pivot								
74-0177								
Bar Pivot								
Swamp Pivot								
Total Bohannon Creek								
Total EVR Water								
West Wimpy			2.65	2.65	2.65	2.65	2.65	2.65
IF&G Staff Gage Below BC 3								
EVR Spill @ 9			0.73	0.47	0.47	0.47	0.47	0.47

SCANNED  
FEB 21 2020

Water	User		5-Sep	6-Sep	7-Sep	8-Sep	9-Sep	10-Sep
Dale Jolly & Boyd Stokes	66%		1.2	1.2	1.2	0.42	0.64	0.64
74-0179A&B								
Dean Stokes	34%		0.6	0.6	0.6	0.21	0.32	0.32
74-0179D								
Jackson Ranch			0.68	0.68	0.68	0.68	0.68	0.68
74-185								
Wellard Land			1.48	1.48	1.48	1.48	1.48	1.48
74-0173								
Stokes Ditch								
74-0179C								
Jim Parks								
Stoddard Land								
74-0174								
Bull Pasture			3.96	3.96	3.96	3.96	1.56	1.56
74-0176								
Bar Ditch								
74-0175 74-0183								
North West England								
74-0181								
England Pivot								
74-0177								
Meadow Pivot								
74-0177								
Bar Pivot								
Swamp Pivot								
Total Bohannon Creek								
Total EVR Water								
West Wimpy			2.4	2.4	2.4	2.4	2.4	2.4
IF&G Staff Gage Below BC 3								
EVR Spill @ 9			0.47	0.47	0.47	1.04	0.96	0.96

SCANNED  
FEB 21 2020

Water	User		11-Sep	12-Sep	13-Sep	14-Sep	15-Sep	16-Sep
Dale Jolly & Boyd Stokes	66%		0.64	0.64	0.64	0.64	0.64	0.64
74-0179A&B								
Dean Stokes	34%		0.32	0.32	0.32	0.32	0.32	0.32
74-0179D								
Jackson Ranch			0.68	0.68	0.68	0.68	0.68	0.68
74-185								
Wellard Land			1.48	1.48	1.48	1.48	1.48	1.48
74-0173								
Stokes Ditch								
74-0179C								
Jim Parks								
Stoddard Land								
74-0174								
Bull Pasture			1.56	1.56	1.56	1.56	1.56	1.56
74-0176								
Bar Ditch								
74-0175 74-0183								
North West England								
74-0181								
England Pivot								
74-0177								
Meadow Pivot								
74-0177								
Bar Pivot								
Swamp Pivot								
Total Bohannon Creek								
Total EVR Water								
West Wimpy			2.4	2.4	2.4	2.4	2.4	2.4
IF&G Staff Gage Below BC 3								
EVR Spill @ 9			0.96	0.96	0.96	0.7	0.7	0.7

SCANNED

FEB 21 2020

Water	User		17-Sep	18-Sep	19-Sep	20-Sep	21-Sep	22-Sep
Dale Jolly & Boyd Stok	66%		0.64	1.03	1.03	1.03	1.03	1.03
74-0179A&B								
Dean Stokes	34%		0.32	0.51	0.51	0.51	0.51	0.51
74-0179D								
Jackson Ranch			0.68	0.68	0.89	0.89	0.89	0.89
74-185								
Wellard Land			1.48	1.48	1.9	1.9	1.9	1.9
74-0173								
Stokes Ditch								
74-0179C								
Jim Parks								
Stoddard Land								
74-0174								
Bull Pasture			1.56	1.56	1.25	1.25	1.25	1.25
74-0176								
Bar Ditch								
74-0175 74-0183								
North West England								
74-0181								
England Pivot								
74-0177								
Meadow Pivot								
74-0177								
Bar Pivot								
Swamp Pivot								
Total Bohannon Creek								
Total EVR Water								
West Wimpy			2.4	2.4	2.4	2.4	2.4	2.4
IF&G Staff Gage Below BC 3								
EVR Spill @ 9			0.7	0.7	0.7	0.7	0.7	0.7

SCANNED  
FEB 21 2020

Water	User		23-Sep	24-Sep	25-Sep	26-Sep	27-Sep	28-Sep
Dale Jolly & Boyd Stok	66%		1.55	1.55	1.55	1.55	1.55	1.55
74-0179A&B								
Dean Stokes	34%		0.779	0.779	0.779	0.779	0.779	0.779
74-0179D								
Jackson Ranch			0.89	0.89	0.89	0.89	0.89	0.89
74-185								
Wellard Land			1.9	1.9	1.9	1.9	1.9	1.9
74-0173								
Stokes Ditch								
74-0179C								
Jim Parks								
Stoddard Land								
74-0174								
Bull Pasture			1.25	1.25	1.25	1.25	1.25	1.25
74-0176								
Bar Ditch								
74-0175 74-0183								
North West England								
74-0181								
England Pivot								
74-0177								
Meadow Pivot								
74-0177								
Bar Pivot								
Swamp Pivot								
Total Bohannon Creek								
Total EVR Water								
West Wimpy			2.4	2.4	2.4	2.4	2.4	2.4
IF&G Staff Gage Below BC 3								
EVR Spill @ 9			0.7	0.7	0.7	0.7	0.7	0.7

SCANNED  
FEB 21 2020

Water	User		29-Sep	30-Sep	1-Oct	2-Oct	3-Oct	4-Oct
Dale Jolly & Boyd Stok	66%		1.55	1.55	0			
74-0179A&B								
Dean Stokes	34%		0.779	0.779	0			
74-0179D								
Jackson Ranch			0.89	0.89	1.11	1.11	1.11	1.11
74-185								
Wellard Land			1.9	1.9	2.65	2.65	2.65	2.65
74-0173								
Stokes Ditch								
74-0179C								
Jim Parks								
Stoddard Land								
74-0174								
Bull Pasture			1.25	1.25	2.3	2.3	2.3	2.3
74-0176								
Bar Ditch								
74-0175 74-0183								
North West England								
74-0181								
England Pivot								
74-0177								
Meadow Pivot								
74-0177								
Bar Pivot								
Swamp Pivot								
Total Bohannon Creek								
Total EVR Water								
West Wimpy			2.4	2.4	2.3	2.3	2.3	2.3
IF&G Staff Gage Below BC 3								
EVR Spill @ 9			0.7	0.7	0.7	0.7	0.7	0.7

SCANNED

FEB 21 2020

Water	User		5-Oct	6-Oct	7-Oct	8-Oct	9-Oct	10-Oct
Dale Jolly & Boyd Stokes	66%							
74-0179A&B								
Dean Stokes	34%							
74-0179D								
Jackson Ranch			1.11	1.11	1.11	1.11	1.11	1.11
74-185								
Wellard Land			2.65	2.65	0			
74-0173								
Stokes Ditch								
74-0179C								
Jim Parks								
Stoddard Land								
74-0174								
Bull Pasture			2.3	2.3	2.3	2.3	2.3	2.3
74-0176								
Bar Ditch								
74-0175 74-0183								
North West England								
74-0181								
England Pivot								
74-0177								
Meadow Pivot								
74-0177								
Bar Pivot								
Swamp Pivot								
Total Bohannon Creek								
Total EVR Water								
West Wimpy			2.3	2.3	0			
IF&G Staff Gage Below BC 3								
EVR Spill @ 9			0.7	0.7	0.7	0.7	0.7	0.7

SCANNED

FEB 21 2020

Water	User		11-Oct	12-Oct	13-Oct	14-Oct	15-Oct	16-Oct
Dale Jolly & Boyd Stokes	66%							
74-0179A&B								
Dean Stokes	34%							
74-0179D								
Jackson Ranch			1.11	1.11	1.11	1.11	1.11	1.11
74-185								
Wellard Land								1.9
74-0173								
Stokes Ditch								
74-0179C								
Jim Parks								
Stoddard Land								
74-0174								
Bull Pasture			2.3	2.3	2.3	2.3	2.3	2.3
74-0176								
Bar Ditch								
74-0175 74-0183								
North West England								
74-0181								
England Pivot								
74-0177								
Meadow Pivot								
74-0177								
Bar Pivot								
Swamp Pivot								
Total Bohannon Creek								
Total EVR Water								
West Wimpy								
IF&G Staff Gage Below BC 3								
EVR Spill @ 9			0.7	0.7	0.7	0.7	0.7	0.7

SCANNED  
FEB 21 2020

Water	User		17-Oct	18-Oct	19-Oct	20-Oct	21-Oct	22-Oct
Dale Jolly & Boyd Stokes	66%							
74-0179A&B								
Dean Stokes	34%							
74-0179D								
Jackson Ranch			1.11	1.11	1.11	1.11	1.11	1.11
74-185								
Wellard Land			1.9	1.9	1.9	1.9	1.9	1.9
74-0173								
Stokes Ditch								
74-0179C								
Jim Parks								
Stoddard Land								
74-0174								
Bull Pasture			2.3	2.3	2.3	2.3	2.3	2.3
74-0176								
Bar Ditch								
74-0175 74-0183								
North West England								
74-0181								
England Pivot								
74-0177								
Meadow Pivot								
74-0177								
Bar Pivot								
Swamp Pivot								
Total Bohannon Creek								
Total EVR Water								
West Wimpy								
IF&G Staff Gage Below BC 3								
EVR Spill @ 9			0.7	0.7	0.7	0.7	0.7	0.7

SCANNED

FEB 21 2020

Water	User		23-Oct	24-Oct	25-Oct	26-Oct	27-Oct	28-Oct
Dale Jolly & Boyd Stokes	66%							
74-0179A&B								
Dean Stokes	34%							
74-0179D								
Jackson Ranch			1.11	1.11	1.11	1.11	0	
74-185								
Wellard Land			1.9	1.9	1.9	1.9	0	
74-0173								
Stokes Ditch								
74-0179C								
Jim Parks								
Stoddard Land								
74-0174								
Bull Pasture			2.3	2.3	2.3	2.3	0	
74-0176								
Bar Ditch								
74-0175 74-0183								
North West England								
74-0181								
England Pivot								
74-0177								
Meadow Pivot								
74-0177								
Bar Pivot								
Swamp Pivot								
Total Bohannon Creek								
Total EVR Water								
West Wimpy								
IF&G Staff Gage Below BC 3								
EVR Spill @ 9			0.7	0.7	0.7	0.7	0.7	

SCANNED

FEB 21 2020

Water	User		29-Oct	30-Oct	31-Oct	1-Nov	2-Nov	3-Nov
Dale Jolly & Boyd Stokes	66%							
74-0179A&B								
Dean Stokes	34%							
74-0179D								
Jackson Ranch								
74-185								
Wellard Land								
74-0173								
Stokes Ditch								
74-0179C								
Jim Parks								
Stoddard Land								
74-0174								
Bull Pasture								
74-0176								
Bar Ditch								
74-0175 74-0183								
North West England								
74-0181								
England Pivot						51966	Finish	49394
74-0177								
Meadow Pivot						4678	Finish	2258
74-0177								
Bar Pivot						1778	Finish	1356
Swamp Pivot						1049	Finish	823
Total Bohannon Creek								
Total EVR Water								
West Wimpy								
IF&G Staff Gage Below BC 3								
EVR Spill @ 9								

SCANNED

FEB 21 2020

Water	User		4-Nov	5-Nov	6-Nov	7-Nov	8-Nov	9-Nov
Dale Jolly & Boyd Stokes	66%							
74-0179A&B								
Dean Stokes	34%							
74-0179D								
Jackson Ranch								
74-185								
Wellard Land								
74-0173								
Stokes Ditch								
74-0179C								
Jim Parks								
Stoddard Land								
74-0174								
Bull Pasture								
74-0176								
Bar Ditch								
74-0175 74-0183								
North West England								
74-0181								
England Pivot		Start	2572	Net Hrs	107	X 2.14	Pivot Flow	
74-0177			24					
Meadow Pivot		Start	2420	Net Hrs	101	X 2.25	Pivot Flow	
74-0177			24					
Bar Pivot		Start	422	Net AC Feet				
			2					
Swamp Pivot		Start	226	Net AC Feet				
			2					
Total Bohannon Creek								
Total EVR Water								
West Wimpy								
IF&G Staff Gage Below BC 3								
EVR Spill @ 9								

SCANNED  
FEB 21 2020

Water	User		10-Nov	11-Nov	12-Nov	13-Nov	14-Nov	15-Nov
Dale Jolly & Boyd Stokes	66%							
74-0179A&B								
Dean Stokes	34%							
74-0179D								
Jackson Ranch								
74-185								
Wellard Land								
74-0173								
Stokes Ditch								
74-0179C								
Jim Parks								
Stoddard Land								
74-0174								
Bull Pasture								
74-0176								
Bar Ditch								
74-0175 74-0183								
North West England								
74-0181								
England Pivot		229	CFS					
74-0177								
Meadow Pivot		227	CFS					
74-0177								
Bar Pivot		211	CFS					
Swamp Pivot		113	CFS					
Total Bohannon Creek								
Total EVR Water								
West Wimpy								
IF&G Staff Gage Below BC 3								
EVR Spill @ 9								

SCANNED  
FEB 21 2020

Water	User		Total
1 Dale Jolly & Boyd Stok	66%		370.27
74-0179A&B			
3 Dean Stokes	34%		184.661
74-0179D			
5 Jackson Ranch			288.29
74-185			
7 Wellard Land			478.54
74-0173			
9 Stokes Ditch			229.09
74-0179C			
11 Jim Parks			0
13 Stoddard Land			103.71
74-0174			
15 Bull Pasture			428.67
74-0176			
17 Bar Ditch			0
74-0175 74-0183			
19 North West England			116.49
74-0181			
21 England Pivot			229
74-0177			
23 Meadow Pivot			227
74-0177			
25 Bar Pivot			211
27 Swamp Pivot			113
Total Bohannon Creek			2979.721
Total EVR Water			2424.79
West Wimpy			360.03
IF&G Staff Gage Below BC 3			0
EVR Spill @ 9			61.47

SCANNED

FEB 21 2020



State of Idaho

## DEPARTMENT OF WATER RESOURCES

EASTERN REGION • 900 N SKYLINE DR STE A • IDAHO FALLS ID 83402-1718

Phone: (208) 525-7161 • Fax: (208) 525-7177 • Website: [idwr.idaho.gov](http://idwr.idaho.gov)

C.L. "BUTCH" OTTER  
Governor

GARY SPACKMAN  
Director

February 19, 2020

JERRY ELZINGA  
700 MONROE ST  
SALMON, ID 83467

RE: Watermaster's Report; WD 74C

Dear Jerry,

The Idaho Department of Water Resources has received your 2019 Watermaster's Report.

It is available for viewing and printing on our website at <https://idwr.idaho.gov/water-rights/water-districts/active.html> under "Documents" to the far right of your listed district.

If you require assistance locating your documents online, please contact Cher Ramos at 208-497-3779.

Kind Regards,

A handwritten signature in black ink that reads "Cher Ramos". The signature is fluid and cursive, with a long horizontal stroke extending from the end.

Cher Ramos  
Technical Records Specialist

SCANNED

FEB 21 2020

SCANNED  
MAR 22 2019

State of Idaho  
Department of Water Resources  
*Certificate of Appointment*

*This is to certify that I have on this day appointed Jerry Elzinga as  
Watermaster of Water District 74C from this day until the 2020 annual  
meeting or until his/her successor is appointed and qualified under the provisions of Idaho Code Section  
42-607, at such rate of compensation as established by applicable law.*



*This certificate has been issued and the seal of the  
Director fixed at Boise, Idaho, this 22nd \_\_\_\_  
day of March \_\_\_\_\_, 2019.*

*Gary Spackman*

Director - IDWR

BEFORE THE DEPARTMENT OF WATER RESOURCES  
OF THE STATE OF IDAHO


State of Idaho       )  
                              )  
County of Lemhi       ) ss

Official Oath

I do solemnly swear or affirm that I will support the Constitution of the United States, and the Constitution and laws of the State of Idaho, specifically including the provisions of Sec. 42-619, Idaho Code, and that I will faithfully discharge all the duties of the office of treasurer of District 746 for the calendar year of 2019 according to the best of my ability. So help me God.

[Signature]  
Treasurer

SUBSCRIBED AND SWORN TO before me this 18 day of MARCH 2019



[Signature]  
Notary Public  
Residing at Lemhi County  
Commission Expires June 16, 2020

SCANNED  
MAR 22 2019

BEFORE THE DEPARTMENT OF WATER RESOURCES  
OF THE STATE OF IDAHO

State of Idaho )  
County of Lewia ) ss

Official Oath

I do solemnly swear or affirm that I will support the Constitution of the United States, the Constitution and laws of the State of Idaho, specifically including the provisions of Section 42-605 and 42-607, Idaho Code, and that I will faithfully discharge all the duties of the office of Watermaster of District 74-C according to the best of my ability. So help me God.


Jerry E. Chyzer  
Watermaster

SUBSCRIBED AND SWORN TO before me this 3rd day of April, 2019.

Laurie A. Schober  
Notary Public

Residing At Salmon, Id

Commission Expires June 20, 2022



SCANNED

APR 26 2019

PETITION FOR WATERMASTER'S SERVICES

Salmon, Idaho  
March 11, 2019

RE: Water District No. 74-C  
Stream: Bohemann Creek

TO: IDAHO DEPARTMENT OF WATER RESOURCES

I, the undersigned, owner or manager of ditches or person controlling ditches in Water District No. 74-C, hereby request the services of a watermaster for the reason that there is a necessity for the use and control of the waters of the District.

NAME OF WATERMASTER: Jerry Elzinga

ADDRESS OF WATERMASTER: 700 Monroe St, Salmon ID 83467

PHONE NUMBER: 208-993-0998

Date watermaster is to start: 4-1-2019

If known, the date services of watermaster are to terminate: 11-1-19

Cusly 445 Bohemann Creek Rd 541-281-2551  
signature address Salmon, ID 83467 telephone

WARNING: Watermaster cannot begin services until ALL conditions of appointment have been fulfilled.



State of Idaho

**DEPARTMENT OF WATER RESOURCES**

Eastern Region • 900 N Skyline Drive, Suite A • Idaho Falls ID 83402-1718

Phone: (208) 525-7161 • Fax: (208) 525-7177

Website: [idwr.idaho.gov](http://idwr.idaho.gov) • Email: [easterninfo@idwr.idaho.gov](mailto:easterninfo@idwr.idaho.gov)

BRAD LITTLE  
Governor

GARY SPACKMAN  
Director

March 22, 2019

Water District #74C

Jerry Elzinga

700 Monroe St

Salmon Id 83467

RE: WATER DISTRICT #74C

Dear Watermaster:

Your **CERTIFICATE OF APPOINTMENT** is enclosed herewith. As the appointed watermaster, you have sworn an oath to comply with applicable provisions of Title 42, Chapter 6, Idaho Code. Distribution of water within water districts is accomplished by watermasters and supervised by the Idaho Department of Water Resources (Department). Therefore, the watermaster must be responsive to inquiries and instruction provided by the Department.

The Department is instructing you, as a new watermaster, to will need to attend a watermaster training workshop. The Department will notify you of upcoming locations, dates and times.

As the watermaster, your duties include but may not be limited to:

- Distributing water consistent with water right priority dates and associated water right conditions or limitations;
- Measuring and documenting delivery of water to the individual water users;
- Submitting an annual report of the delivery amounts made to the water users. The watermaster report must be submitted prior to the expiration of the watermaster's term of service (prior to the annual meeting);
- Submitting a proposed budget for the succeeding year at least 14 days prior to the annual meeting;
- Preparing a preliminary distribution of assessments based on the proposed budget and amount of water delivered to the individual users at least 14 days prior to the annual meeting;
- Collecting or coordinating the collection of assessments from water users with the assistance of the elected and appointed treasurer of the water district;


**SCANNED**

**MAR 22 2019**

- Maintaining diversion records and making the data available to the Department; and
- Coordinating with other watermasters regarding water measurement associated with conditions of approval for exchange rights re-diverted outside your water district.

**Please feel free to call upon this office whenever we can be of assistance to you. We have a personal interest in the success of your year's work and desire to keep in as close touch with you as conditions will permit.**

**Respectfully submitted,**



**Sharla Cox  
Administrative Assistant**

**Enclosure**

**SCANNED**

**MAR 22 2019**

WATER DISTRICT INFORMATION SHEET

RECEIVED  
MAR 21 2019  
Department of Water Resources  
Eastern Region

2019  
Year

74C / Bohannon Creek  
Water District # / Stream Name

Gerald Elzinga  
Watermaster Name

700 Monroe St Salmon, ID 83467  
Address

208-993-0998  
Phone Number, Home / Cell

E-Mail Address

N/A  
Assistant Watermaster Name

N/A  
Address

N/A  
Phone Number, Home / Cell

E-Mail Address

Chris Kirby  
Secretary Name

445 Bohannon Creek Road, Salmon ID 83467  
Address

541-281-2551  
Phone Number, Home / Cell

CKirby77@gmail.com  
E-Mail Address

Please print in the blank information above and return it to the Idaho Department of Water Resources. Your cooperation on this matter would be greatly appreciated. If you have any questions, please feel free to contact me.

Respectfully Submitted,

Sharla Cox  
Administrative Assistant

SCANNED  
MAR 22 2019

ANNUAL MEETING  
WATER DISTRICT 74-C  
MARCH 11, 2019

Meeting called to order by Chair Boyd Stokes at 14:08

Attendees: Boyd Stokes, Chairman; Jerry Elzinga, Watermaster; Chris Kirby, Secretary/Treasurer

Minutes from the 2018 water meeting were read and approved as read.

Financials were read and approved.

Old Business

1. Chairman Stokes gave an update on pivot projects on both his and Betty Stokes properties. LBC-3 is no longer in use, all flows diverted to Lemhi river and POD added to their water rights from L-8A. Chairman Stokes said that once the projects were finally completed, they were able to run the pivots and test pumping capabilities. It all seems to be working well, and overall they are pleased with how it turned out. They have some pipe to still remove from affected fields and some flood ditches to fill in, but they will be solely using the new POD's out of the Lemhi in 2019.
2. Chris Kirby gave an update on EVR, LLC's projects that are set to move forward that transfers the POD from LBC-4 to LBC-6. Construction is set to begin in the fall of 2019 with implementation set to be operational in the spring of 2020 for the irrigation season.

New Business/Election of Officers

1. Boyd Stokes was nominated as Chairperson
  - a. Chris Kirby Motioned
  - b. Jerry Elzinga Seconded
  - c. Vote was Unanimous
2. Jerry Elzinga was nominated as Watermaster
  - a. Boyd Stokes Motioned
  - b. Chris Kirby Seconded
  - c. Vote was Unanimous
3. No Assistant Water Master was elected and the Board decided to hold a special session if the need arises during the year.
4. Chris Kirby was nominated as Secretary/Treasurer
  - a. Boyd Stokes Motioned
  - b. Jerry Elzinga Seconded
  - c. Vote was Unanimous
5. Budget for 2019 was approved as presented by the Watermaster
  - a. Boyd Stokes Motioned
  - b. Chris Kirby Seconded
  - c. Vote was Unanimous
6. Discussion was had regarding the monitoring of LBC-3 flows for Boyd Stokes and Betty Stokes rights now transferred to L-8A. Both Jerry and Boyd have access to the telemetry unit at LBC-3 and monitor flows. Rick Sager, Watermaster District 74, is responsible for measuring flows on new system and is able to also monitor telemetry unit. A plan was made to adjust flows on the new L-8A pumping stations daily consistent with readings from the telemetry unit.
7. Discussion was had regarding late season waste water off of EVR in the LBC-6 ditch. EVR used late season flows for stock water and there was some undesired wastewater that initially created complications for Boyd Stokes. He said they have now cut a ditch to manage these flows in the future. EVR will limit these flows where possible, but require stockwater for fall grazing cattle prior to depredation by wildlife.

Meeting Adjourned at 14:48

  
**SCANNED**  
**MAR 22 2019**

**ADOPTED BUDGET AND RESOLUTIONS  
PERTAINING TO THE COLLECTION THEREOF**

FOR 20 19

WATER DISTRICT NO. 74C

STREAM Bohannon Creek

COUNTY Lemhi

NAME OF SECRETARY Chris Kirby

ADDRESS OF SECRETARY 445 Bohannon Creek Road, Salmon, ID 83467

**COLLECTION AND HOLDING OF WATER DISTRICT FUNDS**

Please check the appropriate box regarding the collection and holding of Water District funds.

☒ The Water District collects and holds its own funds.

☐ \_\_\_\_\_ County collects and holds funds for the Water District.  
(county name)

☐ \_\_\_\_\_ County collects the Water District's funds and deposits the funds in an account  
(county name) held by the Water District.

(This report must be certified and made in duplicate, one copy to be forwarded to the appropriate regional office of the Idaho Department of Water Resources., and one copy to the Secretary of the Annual Water User's Meeting of the Water District. If a designated county collects funds for the water, then a third copy must be sent to the auditor of the designated county.)

Salmon  
Water District 74C, Idaho, 83467, 20 19

I HEREBY CERTIFY that the within is true and correct copy of the budget as adopted at the annual Water User's Meeting of Water District No. 74-C, held at 445 Bohannon Creek Rd on the 11 day of March, 20 19 and all resolutions adopted at said meeting pertaining to the time and the manner of collecting the amounts provided for in the said budget.

Chris Kirby  
Secretary, Water District No. 74-C

**SCANNED**

MAR 22 2019

WATER DISTRICT No. 74-C

Estimated Amount for Watermaster's Salary .....	\$	<u>1,400</u>
Estimated Amount for Assistant Watermaster and other Water District Officials .....	\$	<u>0</u>
Estimated Amount for Other Expenses ..... <u>Worker's Comp - Idaho SIF</u>	\$	<u>300</u>
TOTAL ESTIMATED EXPENSES FOR 20 <u>19</u> .....	\$	<u>1,700 -</u>

### DISTRIBUTION OF THE BUDGET AMONG USERS

[illegible]



RESOLUTIONS PERTAINING TO THE TIME AND MANNER OF COLLECTING THE BUDGET AS  
ADOPTED AT THE ANNUAL MEETING OF THE USERS OF

WATER DISTRICT No. \_\_\_\_\_

---

SCANNED  
MAR 22 2019

# Annual Water District Meeting Checklist

Per Idaho Code Title 42 Chapter 6 (Distribution of Water Among Appropriators), annual water district meetings must include (at a minimum) the actions listed below.

IDWR wants to ensure each water district is meeting these minimum standards. **Please return this completed checklist to the appropriate IDWR regional office with the annual meeting minutes (this list does not replace meeting minutes) and ensure that all of these actions are clearly addressed in the meeting minutes.**

Water District Number and Name: 74C/ Bohannon Creek

Meeting Date: March, 11, 2019

- ☒ Election of meeting chairman
- ☒ Election of water district watermaster (and assistant watermaster (optional)
- ☒ Election of water district secretary and / or treasurer
- ☒ Approval of adopted budget
- ☒ Minutes, make sure date, time, place and roster of attendees are included in minutes.
- ☒ Make sure the secretary or authorized person sign the Minutes.
- ☐ Next year's meeting date, location, and time

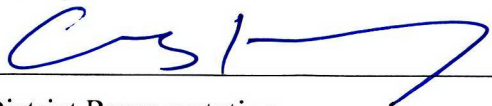
March 9, 2020 #10 Steplenson Lane, Salmon, ID 83467  
Meeting Date, Time of Meeting and Location (next year)

## Preparation Checklist after Annual Meeting

- ☒ Idaho Statues 42-605 states, "Within five (5) days after meeting...the meeting secretary shall forward a certified copy of the minutes .... to the department. Along with the Minutes, the Adopted Budget, Oath, Petition of Watermaster and Information sheet should be submitted to IDWR before the irrigation season starts. IDWR needs to send the "Certificate of Appointment" of Watermaster and Treasurer prior to irrigation season.
- ☐ Idaho Statues 42-606 states, "All watermasters shall make an annual report to the department ....." This report should be submitted to the Department by December 31 of each year.

By signing below I verify that all required actions have been addressed at the water district annual meeting

Completed by:

  
Water District Representative

SCANNED  
MAR 22 2019



State of Idaho

**DEPARTMENT OF WATER RESOURCES**

Eastern Region • 900 N Skyline Drive, Suite A • Idaho Falls ID 83402-1718

Phone: (208) 525-7161 • Fax: (208) 525-7177

Website: [idwr.idaho.gov](http://idwr.idaho.gov) • Email: [easterninfo@idwr.idaho.gov](mailto:easterninfo@idwr.idaho.gov)

BRAD LITTLE  
Governor

GARY SPACKMAN  
Director

March 22, 2019

Water District #74C  
Chris Kelly  
445 Bohannon Creek Rd  
Salmon ID 83467

RE: WATER DISTRICT #74C

Dear Secretary / Treasurer:

We acknowledge receipt of the Minutes of the Annual Watermaster's Election Meeting held in your district. The Watermaster Certificate will be sent under separate cover.

Thank you.

Sincerely,

A handwritten signature in blue ink that reads "Sharla Cox". The signature is fluid and cursive, with the first name "Sharla" and the last name "Cox" clearly distinguishable.

Sharla Cox  
Administrative Assistant

SCANNED

MAR 22 2019