

2 Month Source									Month Source								
Use cubic ft. per sec. for 24-hr periods, or 24-hr second ft. List owner of water rights, not Tenant.									Use cubic ft. per sec. for 24-hr periods, or 24-hr second ft. List owner of water rights, not Tenant.								
Diversion Name or Owner			Diversion Name or Owner			Diversion Name or Owner			Diversion Name or Owner			Diversion Name or Owner			Diversion Name or Owner		
WR#									WR#								
Day	Amount (cfs)	Meas. Method	Amount (cfs)	Meas. Method	Amount (cfs)	Meas. Method	Amount (cfs)	Meas. Method	Day	Amount (cfs)	Meas. Method	Amount (cfs)	Meas. Method	Amount (cfs)	Meas. Method	Amount (cfs)	Meas. Method
1									1								
2									2								
3									3								
4									4								
5									5								
6									6								
7									7								
8									8								
9									9								
10									10								
11									11								
12									12								
13									13								
14									14								
15									15								
16									16								
17									17								
18									18								
19									19								
20									20								
21									21								
22									22								
23									23								
24									24								
25									25								
26									26								
27									27								
28									28								
29									29								
30									30								
31									31								
Total in 24 hr sec ft									Total in 24 hr sec ft								
Remarks									Remarks								



1 Month <span style="float: right;">Source</span>									Month <span style="float: right;">Source</span>								
Use cubic ft. per sec. for 24-hr periods, or 24-hr second ft. List owner of water rights, not Tenant.									Use cubic ft. per sec. for 24-hr periods, or 24-hr second ft. List owner of water rights, not Tenant.								
Diversion Name or Owner		Diversion Name or Owner		Diversion Name or Owner		Diversion Name or Owner			Diversion Name or Owner		Diversion Name or Owner		Diversion Name or Owner		Diversion Name or Owner		
									S. TYLER		V. STRUP						
WR#									WR#								
Day	Amount (cfs)	Meas. Method	Amount (cfs)	Meas. Method	Amount (cfs)	Meas. Method	Amount (cfs)	Meas. Method	Day	Amount (cfs)	Meas. Method	Amount (cfs)	Meas. Method	Amount (cfs)	Meas. Method	Amount (cfs)	Meas. Method
1									1								
2									2								
3									3								
4									4								
5									5								
6									6								
7									7								
8									8								
9									9								
10									10								
11									11								
12									12								
13									13								
14									14								
15									15								
16									16								
17									17								
18									18								
19									19								
20									20								
21									21								
22									22								
23									23								
24									24								
25									25								
26									26								
27									27								
28									28								
29									29								
30									30								
31									31								
Total in 24 hr sec ft										Total in 24 hr sec ft							
Remarks										2.50 CFS		5.00 CFS					



2 Month <u>APRIL 2018</u> Source <u>MILL CREEK</u>									Month _____ Source _____							
Use cubic ft. per sec. for 24-hr periods, or 24-hr second ft. List owner of water rights, not Tenant.									Use cubic ft. per sec. for 24-hr periods, or 24-hr second ft. List owner of water rights, not Tenant.							
Diversion Name or Owner		Diversion Name or Owner		Diversion Name or Owner		Diversion Name or Owner			Diversion Name or Owner		Diversion Name or Owner		Diversion Name or Owner		Diversion Name or Owner	
R. AMONSON		E. PETERSON		E. PETERSON		McFARLAND LIVESTOCK										
WR#									WR#							
Day	Amount (cfs)	Meas. Method	Amount (cfs)	Meas. Method	Amount (cfs)	Meas. Method	Amount (cfs)	Meas. Method		Day	Amount (cfs)	Meas. Method	Amount (cfs)	Meas. Method	Amount (cfs)	Meas. Method
1										1						
2										2						
3										3						
4										4						
5										5						
6										6						
7										7						
8										8						
9										9						
10										10						
11										11						
12										12						
13										13						
14										14						
15										15						
16										16						
17										17						
18										18						
19										19						
20										20						
21										21						
22										22						
23										23						
24										24						
25										25						
26										26						
27										27						
28										28						
29										29						
30										30						
31										31						
Total in 24 hr sec ft	4.36	FLUME	3.60	FLUME	3.20	FLUME	2.20	FLUME		Total in 24 hr sec ft						
Remarks	4.36 cfs		3.60 cfs		3.20 cfs		2.20 cfs			Remarks						



1 Month <span style="float: right;">Source</span>									Month <span style="float: right;">Source</span>										
Use cubic ft. per sec. for 24-hr periods, or 24-hr second ft. List owner of water rights, not Tenant.									Use cubic ft. per sec. for 24-hr periods, or 24-hr second ft. List owner of water rights, not Tenant.										
Diversion Name or Owner			Diversion Name or Owner			Diversion Name or Owner			Diversion Name or Owner			Diversion Name or Owner			Diversion Name or Owner				
												S. JOHNSON			S. JOHNSON				
WR#												74-283B			74-284B				
Day			Amount (cfs)		Meas. Method		Amount (cfs)		Meas. Method		Amount (cfs)		Meas. Method		Amount (cfs)		Meas. Method		
1										1									
2										2									
3										3									
4										4									
5										5									
6										6									
7										7									
8										8									
9										9									
10										10									
11										11									
12										12									
13										13									
14										14									
15										15									
16										16									
17										17									
18										18									
19										19									
20										20									
21										21									
22										22									
23										23									
24										24									
25										25									
26										26									
27										27									
28										28									
29										29									
30										30									
31										31									
Total in 24 hr sec ft											Total in 24 hr sec ft								
Remarks											Remarks			3.20 cfs		1.35 cfs		.24 cfs	



2 Month APRIL 2018 Source MILL CREEK									Month Source									
Use cubic ft. per sec. for 24-hr periods, or 24-hr second ft. List owner of water rights, not Tenant.									Use cubic ft. per sec. for 24-hr periods, or 24-hr second ft. List owner of water rights, not Tenant.									
Diversion Name or Owner		Diversion Name or Owner		Diversion Name or Owner		Diversion Name or Owner			Diversion Name or Owner		Diversion Name or Owner		Diversion Name or Owner		Diversion Name or Owner			
E. TYLER		E. TYLER		E. TYLER		S. JOHNSON												
WR#		WR#		WR#		WR#			WR#		WR#		WR#		WR#			
Day	Amount (cfs)	Meas. Method	Amount (cfs)	Meas. Method	Amount (cfs)	Meas. Method	Amount (cfs)	Meas. Method		Day	Amount (cfs)	Meas. Method	Amount (cfs)	Meas. Method	Amount (cfs)	Meas. Method	Amount (cfs)	Meas. Method
1										1								
2										2								
3										3								
4										4								
5										5								
6										6								
7										7								
8										8								
9										9								
10										10								
11										11								
12										12								
13										13								
14										14								
15										15								
16										16								
17										17								
18										18								
19										19								
20										20								
21										21								
22										22								
23										23								
24										24								
25										25								
26										26								
27										27								
28										28								
29	2.80		4.54							29								
30	2.80		2.19							30								
31										31								
Total in 24 hr sec. ft	5.60	FLUME	6.73	FLUME		FLUME		FLUME		Total in 24 hr sec. ft								
Remarks	2.80 cfs		6.40 cfs		6.40 cfs		1.64 cfs			Remarks								



1	Month								Source								1	Month								Source							
Use cubic ft. per sec. for 24-hr periods, or 24-hr second ft. List owner of water rights, not Tenant.																Use cubic ft. per sec. for 24-hr periods, or 24-hr second ft. List owner of water rights, not Tenant.																	
Diversion Name or Owner				Diversion Name or Owner				Diversion Name or Owner				Diversion Name or Owner				Diversion Name or Owner				Diversion Name or Owner				Diversion Name or Owner				Diversion Name or Owner					
WR#				WR#				WR#				WR#				WR#				WR#													
Day	Amount (cfs)	Meas. Method	Day	Amount (cfs)	Meas. Method	Day	Amount (cfs)	Meas. Method	Day	Amount (cfs)	Meas. Method	Day	Amount (cfs)	Meas. Method	Day	Amount (cfs)	Meas. Method	Day	Amount (cfs)	Meas. Method	Day	Amount (cfs)	Meas. Method	Day	Amount (cfs)	Meas. Method							
1			1			1			1			1			1			1			1			1									
2			2			2			2			2			2			2			2			2									
3			3			3			3			3			3			3			3			3									
4			4			4			4			4			4			4			4			4									
5			5			5			5			5			5			5			5			5									
6			6			6			6			6			6			6			6			6									
7			7			7			7			7			7			7			7			7									
8			8			8			8			8			8			8			8			8									
9			9			9			9			9			9			9			9			9									
10			10			10			10			10			10			10			10			10									
11			11			11			11			11			11			11			11			11									
12			12			12			12			12			12			12			12			12									
13			13			13			13			13			13			13			13			13									
14			14			14			14			14			14			14			14			14									
15			15			15			15			15			15			15			15			15									
16			16			16			16			16			16			16			16			16									
17			17			17			17			17			17			17			17			17									
18			18			18			18			18			18			18			18			18									
19			19			19			19			19			19			19			19			19									
20			20			20			20			20			20			20			20			20									
21			21			21			21			21			21			21			21			21									
22			22			22			22			22			22			22			22			22									
23			23			23			23			23			23			23			23			23									
24			24			24			24			24			24			24			24			24									
25			25			25			25			25			25			25			25			25									
26			26			26			26																								



2 Month APRIL 2018 Source MILL CREEK									Month Source								
Use cubic ft. per sec. for 24-hr periods, or 24-hr second ft. List owner of water rights, not Tenant.									Use cubic ft. per sec. for 24-hr periods, or 24-hr second ft. List owner of water rights, not Tenant.								
Diversion Name or Owner			Diversion Name or Owner			Diversion Name or Owner			Diversion Name or Owner			Diversion Name or Owner			Diversion Name or Owner		
J. AMONSON			M. WALKER			M. WALKER			M. WALKER								
WR#		74-280		74-279B		74-406B		74-407B		WR#							
Day	Amount (cfs)	Meas. Method	Amount (cfs)	Meas. Method	Amount (cfs)	Meas. Method	Amount (cfs)	Meas. Method	Day	Amount (cfs)	Meas. Method	Amount (cfs)	Meas. Method	Amount (cfs)	Meas. Method	Amount (cfs)	Meas. Method
1									1								
2									2								
3									3								
4									4								
5									5								
6									6								
7									7								
8									8								
9									9								
10									10								
11									11								
12									12								
13									13								
14									14								
15									15								
16									16								
17									17								
18									18								
19									19								
20									20								
21									21								
22									22								
23	3.46								23								
24	3.88								24								
25	4.30								25								
26	4.72								26								
27	8.00								27								
28	2.74		2.70		2.23				28								
29	3.54		2.70		2.23				29								
30	3.54		2.70		2.23				30								
31									31								
Total in 24 hr sec ft	34.18	FLUME	8.10	FLUME	6.69	FLUME			Total in 24 hr sec ft								
Remarks	6.40 cfs		2.70 cfs		2.23 cfs		4.00 cfs RESERVOIR		Remarks								



1 <b>Mont</b> <b>Source</b>									<b>Month</b> <b>APR</b> <b>2018</b> <b>Source</b> <b>MILL CREEK</b>								
Use cubic ft. per sec. for 24-hr periods, or 24-hr second ft. List owner of water rights, not Tenant.									Use cubic ft. per sec. for 24-hr periods, or 24-hr second ft. List owner of water rights, not Tenant.								
Diversion Name or Owner		Diversion Name or Owner		Diversion Name or Owner		Diversion Name or Owner			Diversion Name or Owner		Diversion Name or Owner		Diversion Name or Owner		Diversion Name or Owner		
									J. BIGGS		J. AMONSON		J. AMONSON		J. AMONSON		
WR#									74-278		74-279A		74-406A		74-407A		
Day	Amount (cfs)	Meas. Method	Amount (cfs)	Meas. Method	Amount (cfs)	Meas. Method	Amount (cfs)	Meas. Method	Day	Amount (cfs)	Meas. Method	Amount (cfs)	Meas. Method	Amount (cfs)	Meas. Method	Amount (cfs)	Meas. Method
1									1								
2									2								
3									3								
4									4								
5									5								
6									6								
7									7								
8									8								
9									9								
10									10								
11									11								
12									12								
13									13								
14									14								
15									15								
16									16								
17									17								
18									18								
19									19								
20									20								
21									21								
22									22								
23									23			2.70		2.23			
24									24			2.70		2.23			
25									25			2.70		2.23			
26									26			2.70		2.23			
27									E 27	3.60		2.70		2.23			
28									28	3.60		2.70		2.23			
29									29	3.60		2.70		2.23			
30									30	3.60		2.70		2.23			
31									31								
Total in 24 hr sec ft										14.40		FLUME	21.60	FLUME	17.84	FLUME	
Remarks										3.60 cfs		2.70 cfs	2.23 cfs	4.00		RESERVOIR	



## Rules for Record Keeping

1. Use the daily record book or personal spreadsheet.
2. Use a separate daily record book for each stream you administer. Do not mix the users of several streams into one daily record.
3. If the Water being delivered is measured and the headgate set on a particular day, record the flow in cubic feet per second in the proper grid space. If water diverted at a particular diversion is not measured on a given day, but you believe that water continues to be delivered without a change in the flow or head gate setting, place an "A" in the grid space for that day. The "A" represents that the previous flow and head gate setting is "assumed." An "A" must always be preceded by an actual numerical flow rate.
4. If the water being delivered is not actually measured, enter an "E" in the grid space under the column meas method for the particular day that the flow rate is estimated. An "E" should always follow an estimated numerical flow that is observed and set in the field.
5. If water is not being delivered, enter a "0" (zero) in the proper grid space. If the water right is cut off because of unavailability of water, a zero may be entered in the grid space corresponding to the day the right could no longer be satisfied, and all subsequent days when water is not deliverable may be designated with a horizontal line through the grids that represent the days of non delivery.
6. A blank grid space; means that the watermaster has no knowledge of the amount of water being delivered on that day. A grid should never be blank while the watermaster is delivering water.
7. If possible, please list the water right no. in the daily record rather than a number assigned by the district or by the decree. Future users of the records will likely look for a water right reference. If there are multiple rights at diversion, please list the most senior right first. You may supplement this book with a list of water rights by priority for each diversion.
8. Record unusual or noteworthy happenings. For instance, if a senior downstream right holder's water right is no longer available because the creek dries up upstream, and junior upstream right holders are allowed to divert remaining water upstream, this event should be recorded on the day it happens.
9. If necessary or requested, watermasters should submit a separate water rights list or reference sheet that associates water rights with current owners or diversion names.

## REMARKS



## IDWR OFFICES

State  
322 E Front St  
Boise ID 83720

## REGIONAL OFFICES

Western  
2735 Airport Wy  
Boise ID 83705  
334-2190

Southern  
1341 Fillmore St Ste 200  
Twin Falls, ID 83301  
736-3033

Eastern  
900 N Skyline Dr Ste A  
Idaho Falls, ID 83402  
525-7161

Northern  
7600 N Mineral Dr Ste 100  
Coeur D'Alene, ID 83815

## WATERMASTER'S DAILY RECORD

SOURCE MILL CREEK **RECEIVED**  
**JAN 08 2019**

WATER DISTRICT 74Q Department of Water Resources  
Eastern Region

MONTH(S) OF APRIL, YEAR 2018

WATERMASTER JOHN AMONSON

ADDRESS 14 ZEPH CREEK ROAD LEADORE, ID 83464

After the irrigation season the Watermaster must forward  
record keeping information and the annual Watermaster  
report to the appropriate IDWR Regional Office

SCANNED

JAN 10 2019



2 Month Source									Month Source								
Use cubic ft. per sec. for 24-hr periods, or 24-hr second ft. List owner of water rights, not Tenant.									Use cubic ft. per sec. for 24-hr periods, or 24-hr second ft. List owner of water rights, not Tenant.								
Diversion Name or Owner			Diversion Name or Owner			Diversion Name or Owner			Diversion Name or Owner			Diversion Name or Owner			Diversion Name or Owner		
WR#									WR#								
Day	Amount (cfs)	Meas. Method	Amount (cfs)	Meas. Method	Amount (cfs)	Meas. Method	Amount (cfs)	Meas. Method	Day	Amount (cfs)	Meas. Method	Amount (cfs)	Meas. Method	Amount (cfs)	Meas. Method	Amount (cfs)	Meas. Method
1									1								
2									2								
3									3								
4									4								
5									5								
6									6								
7									7								
8									8								
9									9								
10									10								
11									11								
12									12								
13									13								
14									14								
15									15								
16									16								
17									17								
18									18								
19									19								
20									20								
21									21								
22									22								
23									23								
24									24								
25									25								
26									26								
27									27								
28									28								
29									29								
30									30								
31									31								
Total in 24 hr sec ft									Total in 24 hr sec ft								
Remarks									Remarks								



1 <i>Mo</i> <b>Source</b>									<b>Month</b> <b>Source</b>								
Use cubic ft. per sec. for 24-hr periods, or 24-hr second ft. List owner of water rights, not Tenant.									Use cubic ft. per sec. for 24-hr periods, or 24-hr second ft. List owner of water rights, not Tenant.								
Diversion Name or Owner		Diversion Name or Owner		Diversion Name or Owner		Diversion Name or Owner			Diversion Name or Owner		Diversion Name or Owner		Diversion Name or Owner		Diversion Name or Owner		
									<i>S. TYLER</i>		<i>V. STRUPP</i>						
WR#									<i>74-955</i>		<i>74-2294</i>						
Day	Amount (cfs)	Meas. Method	Amount (cfs)	Meas. Method	Amount (cfs)	Meas. Method	Amount (cfs)	Meas. Method	Day	Amount (cfs)	Meas. Method	Amount (cfs)	Meas. Method	Amount (cfs)	Meas. Method	Amount (cfs)	Meas. Method
1									1	<i>---</i>	<i> </i>	<i>---</i>	<i> </i>				
2									2	<i>---</i>	<i> </i>	<i>---</i>	<i> </i>				
3									3	<i>---</i>	<i> </i>	<i>---</i>	<i> </i>				
4									4	<i>---</i>	<i> </i>	<i>---</i>	<i> </i>				
5									5	<i>---</i>	<i> </i>	<i>---</i>	<i> </i>				
6									6	<i>---</i>	<i> </i>	<i>---</i>	<i> </i>				
7									7	<i>---</i>	<i> </i>	<i>---</i>	<i> </i>				
8									8	<i>---</i>	<i> </i>	<i>---</i>	<i> </i>				
9									9	<i>---</i>	<i> </i>	<i>---</i>	<i> </i>				
10									10	<i>---</i>	<i> </i>	<i>---</i>	<i> </i>				
11									11	<i>1.98</i>	<i> </i>	<i>1.90</i>	<i> </i>				
12									12	<i>2.03</i>	<i> </i>	<i>1.86</i>	<i> </i>				
13									13	<i>1.52</i>	<i> </i>	<i>1.24</i>	<i> </i>				
14									14	<i>1.15</i>	<i> </i>	<i>---</i>	<i> </i>				
15									15	<i>1.10</i>	<i> </i>	<i>---</i>	<i> </i>				
16									16	<i>.84</i>	<i> </i>	<i>---</i>	<i> </i>				
17									17	<i>2.58</i>	<i> </i>	<i>---</i>	<i> </i>				
18									18	<i>1.84</i>	<i> </i>	<i>---</i>	<i> </i>				
19									19	<i>.99</i>	<i> </i>	<i>---</i>	<i> </i>				
20									20	<i>2.28</i>	<i> </i>	<i>---</i>	<i> </i>				
21									21	<i>.16</i>	<i> </i>	<i>---</i>	<i> </i>				
22									22	<i>.58</i>	<i> </i>	<i>---</i>	<i> </i>				
23									23	<i>---</i>	<i> </i>	<i>---</i>	<i> </i>				
24									24	<i>---</i>	<i> </i>	<i>---</i>	<i> </i>				
25									25	<i>2.33</i>	<i> </i>	<i>1.72</i>	<i> </i>				
26									26	<i>2.58</i>	<i> </i>	<i>4.60</i>	<i> </i>				
27									27	<i>1.52</i>	<i> </i>	<i>4.60</i>	<i> </i>				
28									28	<i>.80</i>	<i> </i>	<i>4.40</i>	<i> </i>				
29									29	<i>.80</i>	<i> </i>	<i>5.88</i>	<i> </i>				
30									30	<i>1.15</i>	<i> </i>	<i>4.11</i>	<i> </i>				
31									31	<i>.64</i>	<i> </i>	<i>4.60</i>	<i> </i>				
Total in 24 hr sec ft								Total in 24 hr sec ft		<i>26.87</i>	<i>FLUME</i>	<i>34.91</i>	<i>FLUME</i>				
Remarks								Remarks		<i>2.50 CFS</i>		<i>5.00 cfs</i>					



2 Mon MAY 2018 Source MI CREEK									Month Source									
Use cubic ft. per sec. for 24-hr periods, or 24-hr second ft. List owner of water rights, not Tenant.									Use cubic ft. per sec. for 24-hr periods, or 24-hr second ft. List owner of water rights, not Tenant.									
Diversion Name or Owner		Diversion Name or Owner		Diversion Name or Owner		Diversion Name or Owner			Diversion Name or Owner		Diversion Name or Owner		Diversion Name or Owner		Diversion Name or Owner			
R. AMONSON		E. PETERSON		E. PETERSON		MEFARLAND LIVESTOCK												
WR#		WR#		WR#		WR#			WR#		WR#		WR#		WR#			
Day	Amount (cfs)	Meas. Method	Amount (cfs)	Meas. Method	Amount (cfs)	Meas. Method	Amount (cfs)	Meas. Method		Day	Amount (cfs)	Meas. Method	Amount (cfs)	Meas. Method	Amount (cfs)	Meas. Method	Amount (cfs)	Meas. Method
1	---		---		---		---			1								
2	---		---		---		---			2								
3	---		---		---		---			3								
4	---		---		---		---			4								
5	---		---		---		---			5								
6	---		---		---		---			6								
7	---		---		---		---			7								
8	---		3.60		---		---			8								
9	---		3.60		3.20		---			9								
10	---		3.60		3.20		---			10								
11	---		3.60		3.19		---			11								
12	---		3.60		3.19		---			12								
13	---		3.60		3.19		---			13								
14	---		3.60		2.14		---			14								
15	---		3.60		1.51		---			15								
16	---		1.15		---		---			16								
17	---		1.23		---		---			17								
18	---		3.19		---		---			18								
19	---		3.60		---		---			19								
20	---		3.60		---		---			20								
21	---		3.60		3.20		---			21								
22	---		3.60		2.92		---			22								
23	2.32		3.60		3.20		---			23								
24	6.80		3.60		3.20		---			24								
25	6.68		3.60		3.20		2.20			25								
26	7.02		3.60		3.88		2.20			26								
27	6.22		3.60		4.16		2.20			27								
28	6.44		3.60		4.16		2.20			28								
29	6.22		3.60		4.16		2.20			29								
30	6.22		3.60		4.16		2.20			30								
31	6.68		3.60		4.16		2.20			31								
Total in 24 hr sec ft	54.60	FLUME	81.17	FLUME	60.02	FLUME	15.40	FLUME		Total in 24 hr sec ft								
Remarks	6.36 cfs		3.60 cfs		3.20 cfs		2.20 cfs			Remarks								



1	Source								Month	Source								
Use cubic ft. per sec. for 24-hr periods, or 24-hr second ft. List owner of water rights, not Tenant.									Use cubic ft. per sec. for 24-hr periods, or 24-hr second ft. List owner of water rights, not Tenant.									
Diversion Name or Owner			Diversion Name or Owner		Diversion Name or Owner		Diversion Name or Owner		Diversion Name or Owner			Diversion Name or Owner		Diversion Name or Owner		Diversion Name or Owner		
WR#									WR#									
Day	Amount (cfs)	Meas. Method	Amount (cfs)	Meas. Method	Amount (cfs)	Meas. Method	Amount (cfs)	Meas. Method	Day	Amount (cfs)	Meas. Method	Amount (cfs)	Meas. Method	Amount (cfs)	Meas. Method	Amount (cfs)	Meas. Method	
1									1									
2									2									
3									3									
4									4									
5									5									
6									6									
7									7									
8									8									
9									9									
10									10									
11									11									
12									12									
13									13									
14									14									
15									15									
16									16	3.20		1.74		.24				
17									17	3.20		2.47		.24				
18									18	3.20		1.67		.24				
19									19	3.20		1.67		.24				
20									20	3.20		2.09		.24				
21									21	3.20		1.35		.24				
22									22	3.20		1.67		.24				
23									23	3.20		2.09		.24				
24									24	3.20		2.38		.24				
25									25	3.20		2.01		.24				
26									26	3.20		2.17		.24				
27									27	3.20		2.01		.24				
28									28	3.20		1.92		.24				
29									29	3.20		1.92		.24				
30									30	3.20		2.38		.24				
31									31	3.20		2.38		.24				
Total in 24 hr sec ft									Total in 24 hr sec ft	51.20	FLUME	31.92	FLUME	3.84	FLUME			FLUME
Remarks								Remarks		3.20 cfs		1.35 cfs 42%		.24 cfs		.66 cfs		



2 MAY 2018 Source MILE CREEK									Month Source									
Use cubic ft. per sec. for 24-hr periods, or 24-hr second ft. List owner of water rights, not Tenant.									Use cubic ft. per sec. for 24-hr periods, or 24-hr second ft. List owner of water rights, not Tenant.									
Diversion Name or Owner		Diversion Name or Owner		Diversion Name or Owner		Diversion Name or Owner			Diversion Name or Owner		Diversion Name or Owner		Diversion Name or Owner		Diversion Name or Owner			
E. TYLER		E. TYLER		E. TYLER		S. JOHNSON												
WR# 74-288A		74-289		74-286		74-282B			WR#									
Day	Amount (cfs)	Meas. Method	Amount (cfs)	Meas. Method	Amount (cfs)	Meas. Method	Amount (cfs)	Meas. Method		Day	Amount (cfs)	Meas. Method	Amount (cfs)	Meas. Method	Amount (cfs)	Meas. Method	Amount (cfs)	Meas. Method
1	2.80		.08		---		---			1								
2	1.53		---		---		---			2								
3	.88		---		---		---			3								
4	1.08		---		---		---			4								
5	2.80		---		---		---			5								
6	2.80		2.07		---		---			6								
7	2.80		6.40		.18		---			7								
8	2.80		6.40		3.80		---			8								
9	2.80		6.40		3.40		---			9								
10	2.80		6.40		8.66		---			10								
11	2.80		6.40		4.61		---			11								
12	2.80		6.40		2.40		---			12								
13	2.80		6.40		.65		---			13								
14	2.80		6.40		---		---			14								
15	2.80		5.69		---		---			15								
16	1.78		---		---		1.64			16								
17	1.95		---		---		1.64			17								
18	2.80		6.40		1.54		1.64			18								
19	2.80		6.40		2.09		1.64			19								
20	2.80		6.40		3.23		1.64			20								
21	2.80		6.40		6.76		1.64			21								
22	2.80		6.40		6.76		1.64			22								
23	2.80		6.40		6.76		1.64			23								
24	2.80		6.40		6.76		1.64			24								
25	2.80		6.40		6.76		1.64			25								
26	2.80		6.40		7.70		1.64			26								
27	2.80		6.40		6.95		1.64			27								
28	2.80		6.40		7.32		1.64			28								
29	2.80		6.40		7.70		1.64			29								
30	2.80		6.40		7.70		1.64			30								
31	2.80		6.40		7.70		1.64			31								
Total in 24 hr sec ft	152.82	FLUME	148.64	FLUME	109.43	FLUME	26.24	FLUME		Total in 24 hr sec ft								
Remarks	2.80 cfs		6.40 cfs		6.40 cfs		1.64 cfs			Remarks								



1	Source								Month	Source								
Use cubic ft. per sec. for 24-hr periods, or 24-hr second ft. List owner of water rights, not Tenant.									Use cubic ft. per sec. for 24-hr periods, or 24-hr second ft. List owner of water rights, not Tenant.									
	Diversion Name or Owner		Diversion Name or Owner		Diversion Name or Owner		Diversion Name or Owner			Diversion Name or Owner		Diversion Name or Owner		Diversion Name or Owner		Diversion Name or Owner		
										W. A. SNYDER		E. TYLER		E. TYLER		E. TYLER		
WR#									WR#	74-1123		74-282A		74-283A		74-284A		
Day	Amount (cfs)	Meas. Method	Amount (cfs)	Meas. Method	Amount (cfs)	Meas. Method	Amount (cfs)	Meas. Method	Day	Amount (cfs)	Meas. Method	Amount (cfs)	Meas. Method	Amount (cfs)	Meas. Method	Amount (cfs)	Meas. Method	
1									1									
2									2									
3									3									
4									4									
5									5									
6									6									
7									7									
8									8									
9									9									
10									10									
11									11									
12									12									
13									13									
14									14									
15									15									
16									16			1.64		3.20		2.24		
17									17			1.64		3.20		3.41		
18									18			1.64		3.20		2.30		
19									19			1.64		3.20		2.30		
20									20			1.64		3.20		2.89		
21									21			1.64		3.20		1.85		
22									22			1.64		3.20		2.30		
23									23			1.64		3.20		2.89		
24									24			1.64		3.20		3.29		
25									25			1.64		3.20		2.77		
26									26			1.64		3.20		3.00		
27									27			1.64		3.20		2.77		
28									28			1.64		3.20		2.65		
29									29			1.64		3.20		2.54		
30									30			1.64		3.20		3.29		
31									31			1.64		3.20		3.29		
Total in 24 hr sec ft									Total in 24 hr sec ft			FLUME	26.24	FLUME	51.20	FLUME	94.98	FLUME
Remarks									Remarks	1.20		1.64 cfs		3.20 cfs		1.85 cfs 58%		



2 <u>MAY</u> 2018 <u>Source MILD CREEK</u>									Month <u>                    </u> Source <u>                    </u>								
Use cubic ft. per sec. for 24-hr periods, or 24-hr second ft. List owner of water rights, not Tenant.									Use cubic ft. per sec. for 24-hr periods, or 24-hr second ft. List owner of water rights, not Tenant.								
Diversion Name or Owner			Diversion Name or Owner			Diversion Name or Owner			Diversion Name or Owner			Diversion Name or Owner			Diversion Name or Owner		
J. AMONSON			M. WALKER			M. WALKER			M. WALKER								
WR#		74-280		74-279 B		74-406 B		74-407 B		WR#							
Day	Amount (cfs)	Meas. Method	Amount (cfs)	Meas. Method	Amount (cfs)	Meas. Method	Amount (cfs)	Meas. Method	Day	Amount (cfs)	Meas. Method	Amount (cfs)	Meas. Method	Amount (cfs)	Meas. Method	Amount (cfs)	Meas. Method
1	2.54		2.70		2.23				1								
2	1.44		2.70		2.23				2								
3			2.70		1.50				3								
4	.84		2.70		2.23				4								
5	2.54		2.70		2.23				5								
6	3.94		2.70		2.23				6								
7	6.64		2.70		2.23				7								
8	5.94		2.70		2.23				8								
9	5.94		2.70		2.23				9								
10	2.54		2.70		2.23				10								
11	2.94		2.70		2.23				11								
12	2.54		2.70		2.23				12								
13	1.44		2.70		2.23				13								
14	1.04		2.70		2.23				14								
15	1.04		2.70		2.23				15								
16	1.04		2.70		2.23				16								
17	1.84		2.70		2.23				17								
18	2.14		2.70		2.23				18								
19	2.34		2.70		2.23				19								
20	2.54		2.70		2.23				20								
21	3.14		2.70		2.23				21								
22	3.34		2.70		2.23				22								
23	3.74		2.70		2.23				23								
24	4.24		2.70		2.23				24								
25	5.74		2.70		2.23				25								
26	5.94		2.70		2.23				26								
27	6.84		2.70		2.23				27								
28	5.74		2.70		2.23				28								
29	5.74		2.70		2.23				29								
30	5.74		2.70		2.23				30								
31	5.74		2.70		2.23				31								
Total in 24 hr sec ft	107.20	FLUME	83.70	FLUME	68.40	FLUME		FLUME	Total in 24 hr sec ft								
Remarks	6.40 cfs		2.70 cfs		2.23 cfs		4.00 cfs RESERVOIR		Remarks								



1 Month Source									Month MAY 2018 Source MILL CREEK								
Use cubic ft. per sec. for 24-hr periods, or 24-hr second ft. List owner of water rights, not Tenant.									Use cubic ft. per sec. for 24-hr periods, or 24-hr second ft. List owner of water rights, not Tenant.								
Diversion Name or Owner		Diversion Name or Owner		Diversion Name or Owner		Diversion Name or Owner			Diversion Name or Owner		Diversion Name or Owner		Diversion Name or Owner		Diversion Name or Owner		
									J. BIGGS		J. AMONSON		J. AMONSON		J. AMONSON		
WR#								WR#	74-278		74-279A		74-406A		74-407A		
Day	Amount (cfs)	Meas. Method	Amount (cfs)	Meas. Method	Amount (cfs)	Meas. Method	Amount (cfs)	Meas. Method	Day	Amount (cfs)	Meas. Method	Amount (cfs)	Meas. Method	Amount (cfs)	Meas. Method	Amount (cfs)	Meas. Method
1									1	3.60		2.70		2.23			
2									2	3.60		2.70		2.23			
3									3	3.60		1.50		2.23			
4									4	3.60		2.70		2.23			
5									5	3.60		2.70		2.23			
6									6	3.60		2.70		2.23			
7									7	3.60		2.70		2.23			
8									8	3.60		2.70		2.23			
9									9	3.60		2.70		2.23			
10									10	3.60		2.70		2.23			
11									11	3.60		2.70		2.23			
12									12	3.60		2.70		2.23			
13									13	3.60		2.70		2.23			
14									14	3.60		2.70		2.23			
15									15	3.60		2.70		2.23			
16									16	3.60		2.70		2.23			
17									17	3.60		2.70		2.23			
18									18	3.60		2.70		2.23			
19									19	3.60		2.70		2.23			
20									20	3.60		2.70		2.23			
21									21	3.60		2.70		2.23			
22									22	3.60		2.70		2.23			
23									23	3.60		2.70		2.23			
24									24	3.60		2.70		2.23			
25									25	3.60		2.70		2.23			
26									26	3.60		2.70		2.23			
27									27	3.60		2.70		2.23			
28									28	3.60		2.70		2.23			
29									29	3.60		2.70		2.23			
30									30	3.60		2.70		2.23			
31									31	3.60		2.70		2.23			
Total in 24 hr sec ft										111.60 FLUME		82.50 FLUME		69.13 FLUME			
Remarks										3.60 CFS		2.70 CFS		2.23 CFS		4.00 CFS RESERVOIR	



## Rules for Record Keeping

1. Use the daily record book or personal spreadsheet.
2. Use a separate daily record book for each stream you administer. Do not mix the users of several streams into one daily record.
3. If the Water being delivered is measured and the headgate set on a particular day, record the flow in cubic feet per second in the proper grid space. If water diverted at a particular diversion is not measured on a given day, but you believe that water continues to be delivered without a change in the flow or head gate setting, place an "A" in the grid space for that day. The "A" represents that the previous flow and head gate setting is "assumed." An "A" must always be preceded by an actual numerical flow rate.
4. If the water being delivered is not actually measured, enter an "E" in the grid space under the column meas method for the particular day that the flow rate is estimated. An "E" should always follow an estimated numerical flow that is observed and set in the field.
5. If water is not being delivered, enter a "0" (zero) in the proper grid space. If the water right is cut off because of unavailability of water, a zero may be entered in the grid space corresponding to the day the right could no longer be satisfied, and all subsequent days when water is not deliverable may be designated with a horizontal line through the grids that represent the days of non delivery.
6. A blank grid space; means that the watermaster has no knowledge of the amount of water being delivered on that day. A grid should never be blank while the watermaster is delivering water.
7. If possible, please list the water right no. in the daily record rather than a number assigned by the district or by the decree. Future users of the records will likely look for a water right reference. If there are multiple rights at diversion, please list the most senior right first. You may supplement this book with a list of water rights by priority for each diversion.
8. Record unusual or noteworthy happenings. For instance, if a senior downstream right holder's water right is no longer available because the creek dries up upstream, and junior upstream right holders are allowed to divert remaining water upstream, this event should be recorded on the day it happens.
9. If necessary or requested, watermasters should submit a separate water rights list or reference sheet that associates water rights with current owners or diversion names.

## REMARKS



## IDWR OFFICES

State  
322 E Front St  
Boise ID 83720

## REGIONAL OFFICES

Western  
2735 Airport Wy  
Boise ID 83705  
334-2190

Southern  
1341 Fillmore St Ste 200  
Twin Falls, ID 83301  
736-3033

Eastern  
900 N Skyline Dr Ste A  
Idaho Falls, ID 83402  
525-7161

Northern  
7600 N Mineral Dr Ste 100  
Coeur D'Alene, ID 83815

## WATERMASTER'S DAILY RECORD

SOURCE MILL CREEK

RECEIVED

JAN 08 2019

Department of Water Resources  
Eastern Region

WATER DISTRICT 74Q

MONTH(S) OF MAY, YEAR 2018

WATERMASTER JOHN AMONSON

ADDRESS 14 ZEPH CREEK ROAD. LEADORE, ID 83464

After the irrigation season the Watermaster must forward  
record keeping information and the annual Watermaster  
report to the appropriate IDWR Regional Office

SCANNED

JAN 10 2019



2 Month Source									Month Source								
Use cubic ft. per sec. for 24-hr periods, or 24-hr second ft. List owner of water rights, not Tenant.									Use cubic ft. per sec. for 24-hr periods, or 24-hr second ft. List owner of water rights, not Tenant.								
Diversion Name or Owner			Diversion Name or Owner			Diversion Name or Owner			Diversion Name or Owner			Diversion Name or Owner			Diversion Name or Owner		
WR#			WR#			WR#			WR#			WR#			WR#		
Day	Amount (cfs)	Meas. Method	Amount (cfs)	Meas. Method	Amount (cfs)	Meas. Method	Amount (cfs)	Meas. Method	Day	Amount (cfs)	Meas. Method	Amount (cfs)	Meas. Method	Amount (cfs)	Meas. Method	Amount (cfs)	Meas. Method
1									1								
2									2								
3									3								
4									4								
5									5								
6									6								
7									7								
8									8								
9									9								
10									10								
11									11								
12									12								
13									13								
14									14								
15									15								
16									16								
17									17								
18									18								
19									19								
20									20								
21									21								
22									22								
23									23								
24									24								
25									25								
26									26								
27									27								
28									28								
29									29								
30									30								
31									31								
Total in 24 hr sec ft									Total in 24 hr sec ft								
Remarks									Remarks								



1 Month Source									Month Source								
Use cubic ft. per sec. for 24-hr periods, or 24-hr second ft. List owner of water rights, not Tenant.									Use cubic ft. per sec. for 24-hr periods, or 24-hr second ft. List owner of water rights, not Tenant.								
Diversion Name or Owner		Diversion Name or Owner		Diversion Name or Owner		Diversion Name or Owner			Diversion Name or Owner		Diversion Name or Owner		Diversion Name or Owner		Diversion Name or Owner		
									S. TYLER		V. STRUPP						
WR#									74-955		74-2294						
Day	Amount (cfs)	Meas. Method	Amount (cfs)	Meas. Method	Amount (cfs)	Meas. Method	Amount (cfs)	Meas. Method	Day	Amount (cfs)	Meas. Method	Amount (cfs)	Meas. Method	Amount (cfs)	Meas. Method	Amount (cfs)	Meas. Method
1									1	1.55		4.60					
2									2	2.08		6.56					
3									3	.99		4.11					
4									4	1.84		4.01					
5									5	.64		4.60					
6									6	.99		4.60					
7									7	.49		4.40					
8									8	1.84		2.57					
9									9	1.57		2.57					
10									10	3.35		2.57					
11									11	---		3.35					
12									12	---		---					
13									13	---		---					
14									14	---		---					
15									15	---		---					
16									16	---		---					
17									17	---		---					
18									18	4.65		1.64					
19									19	2.74		2.32					
20									20	1.84		2.09					
21									21	1.27		1.93					
22									22	1.84		1.24					
23									23	2.28		1.37					
24									24	1.15		1.24					
25									25	---		---					
26									26	---		---					
27									27	---		---					
28									28	---		---					
29									29	---		---					
30									30	---		---					
31									31	---		---					
Total in 24 hr sec ft										Total in 24 hr sec ft		31.11 FLUME		55.77 FLUME			
Remarks										Remarks		2.50 CFM		5.00 CFM			



2 MON JUNE 2018 Source MILE CREEK									Month Source								
Use cubic ft. per sec. for 24-hr periods, or 24-hr second ft. List owner of water rights, not Tenant.									Use cubic ft. per sec. for 24-hr periods, or 24-hr second ft. List owner of water rights, not Tenant.								
Diversion Name or Owner		Diversion Name or Owner		Diversion Name or Owner		Diversion Name or Owner			Diversion Name or Owner		Diversion Name or Owner		Diversion Name or Owner		Diversion Name or Owner		
R. AMUNSON		E. PETERSON		E. PETERSON		MCFARLAND LIVESTOCK											
WR# 74-285		74-288B		74-287		74-2159			WR#								
Day	Amount (cfs)	Meas. Method	Amount (cfs)	Meas. Method	Amount (cfs)	Meas. Method	Amount (cfs)	Meas. Method		Day	Amount (cfs)	Meas. Method	Amount (cfs)	Meas. Method	Amount (cfs)	Meas. Method	
1	6.68		3.60		4.16		2.20			1							
2	5.12		3.60		4.59		2.20			2							
3	6.22		3.60		4.11		2.20			3							
4	6.80		3.60		4.11		2.20			4							
5	6.22		3.60		4.16		2.20			5							
6	6.22		3.60		4.16		2.20			6							
7	6.22		3.60		4.16		2.20			7							
8	6.68		3.60		3.46		2.20			8							
9	6.56		3.60		3.32		2.20			9							
10	6.22		3.60		3.20		2.20			10							
11	3.35		3.60		3.20		2.20			11							
12	2.01		3.60		2.65		2.20			12							
13	---		3.60		2.65		---			13							
14	---		3.60		2.92		---			14							
15	---		3.60		2.92		---			15							
16	---		3.60		2.14		---			16							
17	---		3.39		---		---			17							
18	9.23		3.60		6.65		---			18							
19	6.36		3.60		2.14		---			19							
20	5.66		3.60		3.20		---			20							
21	5.44		3.60		3.20		---			21							
22	5.66		3.60		2.79		---			22							
23	5.88		3.60		3.20		---			23							
24	5.44		3.60		2.79		---			24							
25	---		3.60		2.79		---			25							
26	---		3.60		.12		---			26							
27	---		3.39		---		---			27							
28	---		2.58		---		---			28							
29	---		2.12		---		---			29							
30	---		1.95		---		---			30							
31	---		---		---		---			31							
Total in 24 hr sec ft	111.97	FLUME	103.43	FLUME	82.79	FLUME	26.40	FLUME		Total in 24 hr sec ft							
Remarks	6.36 CFM		3.60 CFM		3.20 CFM		2.20 CFM			Remarks							



1 Month Source									Month Source								
Use cubic ft. per sec. for 24-hr periods, or 24-hr second ft. List owner of water rights, not Tenant.									Use cubic ft. per sec. for 24-hr periods, or 24-hr second ft. List owner of water rights, not Tenant.								
Diversion Name or Owner		Diversion Name or Owner		Diversion Name or Owner		Diversion Name or Owner			Diversion Name or Owner		Diversion Name or Owner		Diversion Name or Owner		Diversion Name or Owner		
									S. JOHNSON		S. JOHNSON		S. JOHNSON		S. JOHNSON		
WR#									WR#	74-283B		74-284B		74-16011		74-2156	
Day	Amount (cfs)	Meas. Method	Amount (cfs)	Meas. Method	Amount (cfs)	Meas. Method	Amount (cfs)	Meas. Method	Day	Amount (cfs)	Meas. Method	Amount (cfs)	Meas. Method	Amount (cfs)	Meas. Method	Amount (cfs)	Meas. Method
1									1	3.20		2.19		.24			
2									2	1.27							
3									3	1.27							
4									4	1.05							
5									5	3.20		2.00		.24			
6									6	3.20		2.00		.24			
7									7	3.20		1.83		.24			
8									8	3.20		1.59		.24			
9									9	3.20		1.50		.24			
10									10	3.20		1.67		.24			
11									11	3.20		1.35		.12			
12									12	3.20		1.35					
13									13	3.20		.51					
14									14	3.20		1.14					
15									15	3.20		1.35		.24			
16									16	3.20		3.43		.24			
17									17	3.20		1.92		.24			
18									18	3.20		1.78		.24			
19									19	3.20		1.78		.24			
20									20	3.20		1.78		.24			
21									21	3.20		1.63		.24			
22									22	3.20		1.63		.24			
23									23	3.20		1.78		.24			
24									24	3.20		1.63		.24			
25									25	3.20		1.63		.24			
26									26	3.20		1.38		.24			
27									27	3.20		1.06					
28									28	3.20		1.14					
29									29	3.20		1.38		.24			
30									30	3.20		.60					
31									31								
Total in 24 hr sec ft									Total in 24 hr sec ft	89.99	FLUME	43.03	FLUME	4.92	FLUME		FLUME
Remarks									Remarks	3.20 cfs		1.35 cfs 42%		.24 cfs		.60 cfs	



2 Mon JUNE 2018 Source MID CREEK									Month Source									
Use cubic ft. per sec. for 24-hr periods, or 24-hr second ft. List owner of water rights, not Tenant.									Use cubic ft. per sec. for 24-hr periods, or 24-hr second ft. List owner of water rights, not Tenant.									
Diversion Name or Owner		Diversion Name or Owner		Diversion Name or Owner		Diversion Name or Owner			Diversion Name or Owner		Diversion Name or Owner		Diversion Name or Owner		Diversion Name or Owner			
E. TYLER		E. TYLER		E. TYLER		S. JOHNSON												
WR# 74-288A		74-289		74-286		74-282B			WR#									
Day	Amount (cfs)	Meas. Method	Amount (cfs)	Meas. Method	Amount (cfs)	Meas. Method	Amount (cfs)	Meas. Method		Day	Amount (cfs)	Meas. Method	Amount (cfs)	Meas. Method	Amount (cfs)	Meas. Method	Amount (cfs)	Meas. Method
1	2.80		6.40		7.70		1.64			1								
2	2.80		2.68		---		1.64			2								
3	2.80		2.31		---		1.64			3								
4	2.80		6.40		5.14		1.64			4								
5	2.80		6.40		6.76		1.64			5								
6	2.80		6.40		6.76		1.64			6								
7	2.80		6.40		6.76		1.64			7								
8	2.80		6.40		6.95		1.64			8								
9	2.80		6.40		6.95		1.64			9								
10	2.80		6.40		6.76		1.64			10								
11	2.80		6.40		6.40		1.64			11								
12	2.80		6.40		6.40		1.64			12								
13	2.80		6.40		5.40		1.64			13								
14	2.80		6.40		2.57		1.64			14								
15	2.80		6.40		2.57		1.64			15								
16	2.80		6.40		2.40		1.64			16								
17	2.80		6.40		2.09		1.64			17								
18	2.80		4.28		---		1.64			18								
19	2.80		1.95		---		1.64			19								
20	2.80		1.83		---		1.64			20								
21	2.80		1.83		---		1.64			21								
22	2.80		1.71		---		1.64			22								
23	2.80		1.83		---		1.64			23								
24	2.80		1.83		---		1.64			24								
25	2.80		1.83		---		1.64			25								
26	2.80		5.39		---		1.64			26								
27	2.80		5.15		---		1.64			27								
28	2.80		4.40		---		1.64			28								
29	2.80		3.19		---		1.64			29								
30	2.80		2.94		---		1.64			30								
31	---		---		---		---			31								
Total in 24 hr sec ft	84.00	FLUME	139.15	FLUME	81.61	FLUME	49.20	FLUME		Total in 24 hr sec ft								
Remarks	2.80 cfs		6.40 cfs		6.40 cfs		1.64 cfs			Remarks								



1 Month Source									Month Source								
Use cubic ft. per sec. for 24-hr periods, or 24-hr second ft. List owner of water rights, not Tenant.									Use cubic ft. per sec. for 24-hr periods, or 24-hr second ft. List owner of water rights, not Tenant.								
Diversion Name or Owner			Diversion Name or Owner			Diversion Name or Owner			Diversion Name or Owner			Diversion Name or Owner			Diversion Name or Owner		
									W.A. SNYDER			E. TYLER			E. TYLER		
WR#									WR# 74-1123			74-282A			74-283A		
Day	Amount (cfs)	Meas. Method	Amount (cfs)	Meas. Method	Amount (cfs)	Meas. Method	Amount (cfs)	Meas. Method	Day	Amount (cfs)	Meas. Method	Amount (cfs)	Meas. Method	Amount (cfs)	Meas. Method	Amount (cfs)	Meas. Method
1									1			1.64		3.20		3.03	
2									2			1.64		1.27			
3									3			1.64		1.27			
4									4			1.64		1.05			
5									5			1.64		3.20		2.77	
6									6			1.64		3.20		2.77	
7									7			1.64		3.20		2.54	
8									8			1.64		3.20		2.19	
9									9			1.64		3.20		2.08	
10									10			1.64		3.20		2.31	
11									11			1.64		3.20		1.85	
12									12			1.64		3.20		1.85	
13									13			1.64		3.20		.71	
14									14			1.64		3.20		1.58	
15									15			1.64		3.20		1.85	
16									16			1.64		3.20		4.74	
17									17			1.64		3.20		2.66	
18									18								
19									19								
20									20								
21									21								
22									22								
23									23								
24									24								
25									25								
26									26			1.64		3.20		2.08	
27									27			1.64		3.20		1.46	
28									28			1.64		3.20		1.58	
29									29			1.64		3.20		1.90	
30									30			1.64		3.20		.74	
31									31								
Total in 24 hr sec ft									Total in 24 hr sec ft								
									FLUME 36.08 FLUME 64.39 FLUME 40.69 FLUME								
Remarks									Remarks 1.20 cfs 1.64 cfs 3.20 cfs 1.85 cfs 58%								



2 MONTH JUNE 2018 Source MIDDLE CREEK									Month Source								
Use cubic ft. per sec. for 24-hr periods, or 24-hr second ft. List owner of water rights, not Tenant.									Use cubic ft. per sec. for 24-hr periods, or 24-hr second ft. List owner of water rights, not Tenant.								
Diversion Name or Owner			Diversion Name or Owner			Diversion Name or Owner			Diversion Name or Owner			Diversion Name or Owner			Diversion Name or Owner		
J. AMONSON			M. WALKER			M. WALKER			M. WALKER								
WR# 74-280			74-279 B			74-406 B			74-407 B			WR#					
Day	Amount (cfs)	Meas. Method	Amount (cfs)	Meas. Method	Amount (cfs)	Meas. Method	Amount (cfs)	Meas. Method	Day	Amount (cfs)	Meas. Method	Amount (cfs)	Meas. Method	Amount (cfs)	Meas. Method	Amount (cfs)	Meas. Method
1	5.74		2.70		2.23				1								
2	.24		2.70		2.23				2								
3	.84		2.70		2.23				3								
4	.84		2.70		2.23				4								
5	1.04		2.70		2.23				5								
6	1.24		2.70		2.23				6								
7	1.04		2.70		2.23				7								
8	1.04		2.70		2.23				8								
9	.84		2.70		2.23				9								
10	.84		2.70		2.23				10								
11	.44		2.70		2.23				11								
12	.04		2.70		2.23				12								
13	.04		2.70		2.23				13								
14	.44		2.70		2.23				14								
15	.84		2.70		2.23				15								
16	3.54		2.70		2.23				16								
17	3.34		2.70		2.23				17								
18	6.40		2.70		2.23				18								
19	5.54		2.70		2.23				19								
20	5.04		2.70		2.23				20								
21	5.04		2.70		2.23				21								
22	5.34		2.70		2.23				22								
23	5.54		2.70		2.23				23								
24	5.34		2.70		2.23				24								
25	5.34		2.70		2.23				25								
26	5.04		2.70		2.23				26								
27	4.86		2.70		2.23				27								
28	5.34		2.70		2.23				28								
29	5.34		2.70		2.23				29								
30	4.64		2.70		2.23				30								
31	—		—		—				31								
Total in 24 hr sec ft	91.18	FLUME	81.00	FLUME	66.90	FLUME		FLUME	Total in 24 hr sec ft								
Remarks	6.40 cfs		2.70 cfs		2.23 cfs		4.00 cfs RESERVOIR		Remarks								



1 <b>Month</b> <b>Source</b>									<b>Month</b> <b>Source</b>								
Use cubic ft. per sec. for 24-hr periods, or 24-hr second ft. List owner of water rights, not Tenant.									Use cubic ft. per sec. for 24-hr periods, or 24-hr second ft. List owner of water rights, not Tenant.								
Diversion Name or Owner		Diversion Name or Owner		Diversion Name or Owner		Diversion Name or Owner			Diversion Name or Owner		Diversion Name or Owner		Diversion Name or Owner		Diversion Name or Owner		
WR#									WR#								
Day	Amount (cfs)	Meas. Method	Amount (cfs)	Meas. Method	Amount (cfs)	Meas. Method	Amount (cfs)	Meas. Method	Day	Amount (cfs)	Meas. Method	Amount (cfs)	Meas. Method	Amount (cfs)	Meas. Method	Amount (cfs)	Meas. Method
1									1	3.60		2.70		2.23			
2									2	3.60		2.70		2.23			
3									3	3.60		2.70		2.23			
4									4	3.60		2.70		2.23			
5									5	3.60		2.70		2.23			
6									6	3.60		2.70		2.23			
7									7	3.60		2.70		2.23			
8									8	3.60		2.70		2.23			
9									9	3.60		2.70		2.23			
10									10	3.60		2.70		2.23			
11									11	3.60		2.70		2.23			
12									12	3.60		2.70		2.23			
13									13	3.60		2.70		2.23			
14									14	3.60		2.70		2.23			
15									15	3.60		2.70		2.23			
16									16	3.60		2.70		2.23			
17									17	3.60		2.70		2.23			
18									18	3.60		2.70		2.23			
19									19	3.60		2.70		2.23			
20									20	3.60		2.70		2.23			
21									21	3.60		2.70		2.23			
22									22	3.60		2.70		2.23			
23									23	3.60		2.70		2.23			
24									24	3.60		2.70		2.23			
25									25	3.60		2.70		2.23			
26									26	3.60		2.70		2.23			
27									27	3.60		2.70		2.23			
28									28	3.60		2.70		2.23			
29									29	3.60		2.70		2.23			
30									30	3.60		2.70		2.23			
31									31								
Total in 24 hr sec ft										Total in 24 hr sec ft		108.00 FLUME		81.00 FLUME		66.90 FLUME	
Remarks										Remarks		3.60 cfs		2.70 cfs		2.23 cfs	
																4.00 cfs RESERVOIR	



## Rules for Record Keeping

1. Use the daily record book or personal spreadsheet.
2. Use a separate daily record book for each stream you administer. Do not mix the users of several streams into one daily record.
3. If the Water being delivered is measured and the headgate set on a particular day, record the flow in cubic feet per second in the proper grid space. If water diverted at a particular diversion is not measured on a given day, but you believe that water continues to be delivered without a change in the flow or head gate setting, place an "A" in the grid space for that day. The "A" represents that the previous flow and head gate setting is "assumed." An "A" must always be preceded by an actual numerical flow rate.
4. If the water being delivered is not actually measured, enter an "E" in the grid space under the column meas method for the particular day that the flow rate is estimated. An "E" should always follow an estimated numerical flow that is observed and set in the field.
5. If water is not being delivered, enter a "0" (zero) in the proper grid space. If the water right is cut off because of unavailability of water, a zero may be entered in the grid space corresponding to the day the right could no longer be satisfied, and all subsequent days when water is not deliverable may be designated with a horizontal line through the grids that represent the days of non delivery.
6. A blank grid space; means that the watermaster has no knowledge of the amount of water being delivered on that day. A grid should never be blank while the watermaster is delivering water.
7. If possible, please list the water right no. in the daily record rather than a number assigned by the district or by the decree. Future users of the records will likely look for a water right reference. If there are multiple rights at diversion, please list the most senior right first. You may supplement this book with a list of water rights by priority for each diversion.
8. Record unusual or noteworthy happenings. For instance, if a senior downstream right holder's water right is no longer available because the creek dries up upstream, and junior upstream right holders are allowed to divert remaining water upstream, this event should be recorded on the day it happens.
9. If necessary or requested, watermasters should submit a separate water rights list or reference sheet that associates water rights with current owners or diversion names.

## REMARKS



## IDWR OFFICES

State  
322 E Front St  
Boise ID 83720

## REGIONAL OFFICES

Western  
2735 Airport Wy  
Boise ID 83705  
334-2190

Southern  
1341 Fillmore St Ste 200  
Twin Falls, ID 83301  
736-3033

Eastern  
900 N Skyline Dr Ste A  
Idaho Falls, ID 83402  
525-7161

Northern  
7600 N Mineral Dr Ste 100  
Coeur D'Alene, ID 83815

## WATERMASTER'S DAILY RECORD

RECEIVED

SOURCE MILL CREEK

JAN 08 2019

Department of Water Resources  
Eastern Region

WATER DISTRICT 74-Q

MONTH(S) OF JUNE, YEAR 2018

WATERMASTER JOHN AMONSON

ADDRESS 14 ZEPH CREEK RD LEADORE, ID 83464

After the irrigation season the Watermaster must forward  
record keeping information and the annual Watermaster  
report to the appropriate IDWR Regional Office

SCANNED

JAN 10 2019



2 Month									Month								
Source									Source								
Use cubic ft. per sec. for 24-hr periods, or 24-hr second ft. List owner of water rights, not Tenant.									Use cubic ft. per sec. for 24-hr periods, or 24-hr second ft. List owner of water rights, not Tenant.								
Diversion Name or Owner			Diversion Name or Owner			Diversion Name or Owner			Diversion Name or Owner			Diversion Name or Owner			Diversion Name or Owner		
WR#									WR#								
Day	Amount (cfs)	Meas. Method	Amount (cfs)	Meas. Method	Amount (cfs)	Meas. Method	Amount (cfs)	Meas. Method	Day	Amount (cfs)	Meas. Method	Amount (cfs)	Meas. Method	Amount (cfs)	Meas. Method	Amount (cfs)	Meas. Method
1									1								
2									2								
3									3								
4									4								
5									5								
6									6								
7									7								
8									8								
9									9								
10									10								
11									11								
12									12								
13									13								
14									14								
15									15								
16									16								
17									17								
18									18								
19									19								
20									20								
21									21								
22									22								
23									23								
24									24								
25									25								
26									26								
27									27								
28									28								
29									29								
30									30								
31									31								
Total in 24 hr sec ft									Total in 24 hr sec ft								
Remarks									Remarks								



1 Month Source									Month Source								
Use cubic ft. per sec. for 24-hr periods, or 24-hr second ft. List owner of water rights, not Tenant.									Use cubic ft. per sec. for 24-hr periods, or 24-hr second ft. List owner of water rights, not Tenant.								
Diversion Name or Owner		Diversion Name or Owner		Diversion Name or Owner		Diversion Name or Owner			Diversion Name or Owner		Diversion Name or Owner		Diversion Name or Owner		Diversion Name or Owner		
									S. TYLER		V. STRIPP						
WR#									74-955		74-2294						
Day	Amount (cfs)	Meas. Method	Amount (cfs)	Meas. Method	Amount (cfs)	Meas. Method	Amount (cfs)	Meas. Method	Day	Amount (cfs)	Meas. Method	Amount (cfs)	Meas. Method	Amount (cfs)	Meas. Method	Amount (cfs)	Meas. Method
1									1								
2									2								
3									3								
4									4								
5									5								
6									6								
7									7								
8									8								
9									9								
10									10								
11									11								
12									12								
13									13								
14									14								
15									15								
16									16								
17									17								
18									18								
19									19								
20									20								
21									21								
22									22								
23									23								
24									24								
25									25								
26									26								
27									27								
28									28								
29									29								
30									30								
31									31								
Total in 24 hr sec ft										Total in 24 hr sec ft		FLUME		FLUME			
Remarks										Remarks		2.50 cfs		5.00 cfs			



2 Month JULY 2018 Source MILL CREEK									Month Source							
Use cubic ft. per sec. for 24-hr periods, or 24-hr second ft. List owner of water rights, not Tenant.									Use cubic ft. per sec. for 24-hr periods, or 24-hr second ft. List owner of water rights, not Tenant.							
Diversion Name or Owner		Diversion Name or Owner		Diversion Name or Owner		Diversion Name or Owner			Diversion Name or Owner		Diversion Name or Owner		Diversion Name or Owner		Diversion Name or Owner	
R. AMONSON		E. PETERSON		E. PETERSON		MCFARLAND LIVESTOCK										
WR# 74-285		74-288B		74-287		74-2159			WR#							
Day	Amount (cfs)	Meas. Method	Amount (cfs)	Meas. Method	Amount (cfs)	Meas. Method	Amount (cfs)	Meas. Method		Day	Amount (cfs)	Meas. Method	Amount (cfs)	Meas. Method	Amount (cfs)	Meas. Method
1			1.95							1						
2										2						
3										3						
4										4						
5										5						
6										6						
7										7						
8										8						
9										9						
10										10						
11										11						
12										12						
13										13						
14										14						
15										15						
16										16						
17										17						
18										18						
19										19						
20										20						
21										21						
22										22						
23										23						
24										24						
25										25						
26										26						
27										27						
28										28						
29										29						
30										30						
31										31						
Total in 24 hr sec ft		FLUME	1.95	FLUME		FLUME		FLUME		Total in 24 hr sec ft						
Remarks	6.36 cfs		3.60 cfs		3.20 cfs		2.20 cfs			Remarks						



1 Mon Source									Month Source								
Use cubic ft. per sec. for 24-hr periods, or 24-hr second ft. List owner of water rights, not Tenant.									Use cubic ft. per sec. for 24-hr periods, or 24-hr second ft. List owner of water rights, not Tenant.								
Diversion Name or Owner		Diversion Name or Owner		Diversion Name or Owner		Diversion Name or Owner			Diversion Name or Owner		Diversion Name or Owner		Diversion Name or Owner		Diversion Name or Owner		
									S. JOHNSON		S. JOHNSON		S. JOHNSON		S. JOHNSON		
WR#									74-283B		74-284B		74-16011		74-2156		
Day	Amount (cfs)	Meas. Method	Amount (cfs)	Meas. Method	Amount (cfs)	Meas. Method	Amount (cfs)	Meas. Method	Day	Amount (cfs)	Meas. Method	Amount (cfs)	Meas. Method	Amount (cfs)	Meas. Method	Amount (cfs)	Meas. Method
1									1	3.20							
2									2	3.20							
3									3	3.20							
4									4	3.20							
5									5	2.59							
6									6	1.20							
7									7	1.12							
8									8	1.05							
9									9	1.12							
10									10	.45							
11									11	.32							
12									12	---							
13									13	---							
14									14	---							
15									15	---							
16									16	---							
17									17	---							
18									18	---							
19									19	---							
20									20	---							
21									21	---							
22									22	---							
23									23	---							
24									24	---							
25									25	---							
26									26	---							
27									27	---							
28									28	---							
29									29	---							
30									30	---							
31									31	---							
Total in 24 hr sec ft									Total in 24 hr sec ft								
									20.65 FLUME								
									3.20 CFS								
									1.35 CFS 42%								
									.24 CFS								
									.66 CFS								
Remarks									Remarks								



2 Month JULY 2018 Source MILL CREEK									Month Source								
Use cubic ft. per sec. for 24-hr periods, or 24-hr second ft. List owner of water rights, not Tenant.									Use cubic ft. per sec. for 24-hr periods, or 24-hr second ft. List owner of water rights, not Tenant.								
Diversion Name or Owner			Diversion Name or Owner		Diversion Name or Owner		Diversion Name or Owner		Diversion Name or Owner		Diversion Name or Owner		Diversion Name or Owner		Diversion Name or Owner		
E. TYLER			E. TYLER		E. TYLER		S. JOHNSON										
WR#		74-288A		74-289		74-286		74-282B		WR#							
Day	Amount (cfs)	Meas. Method	Amount (cfs)	Meas. Method	Amount (cfs)	Meas. Method	Amount (cfs)	Meas. Method	Day	Amount (cfs)	Meas. Method	Amount (cfs)	Meas. Method	Amount (cfs)	Meas. Method	Amount (cfs)	Meas. Method
1							1.64		1								
2							1.64		2								
3							1.64		3								
4							1.64		4								
5							1.64		5								
6							1.64		6								
7							1.64		7								
8							1.64		8								
9							1.64		9								
10							1.64		10								
11							1.64		11								
12							1.43		12								
13							1.16		13								
14							.56		14								
15							.48		15								
16									16								
17									17								
18									18								
19									19								
20									20								
21									21								
22	2.80		1.83						22								
23	2.80		1.14						23								
24	2.80		.49						24								
25	2.80		.18						25								
26	2.80		.34						26								
27	2.80		.08						27								
28	2.59								28								
29	2.49								29								
30	2.30								30								
31	2.03								31								
Total in 24 hr sec ft	26.21	FLUME	4.06	FLUME		FLUME	21.67	FLUME	Total in 24 hr sec ft								
Remarks	2.80 cfs		6.40 cfs		6.40 cfs		1.64 cfs		Remarks								



1 <b>Mon</b> <b>Source</b>									<b>Month</b> <b>Source</b>								
Use cubic ft. per sec. for 24-hr periods, or 24-hr second ft. List owner of water rights, not Tenant.									Use cubic ft. per sec. for 24-hr periods, or 24-hr second ft. List owner of water rights, not Tenant.								
Diversion Name or Owner		Diversion Name or Owner		Diversion Name or Owner		Diversion Name or Owner			Diversion Name or Owner		Diversion Name or Owner		Diversion Name or Owner		Diversion Name or Owner		
									W.A.SNYDER		E. TYLER		E. TYLER		E. TYLER		
WR#									74-1123		74-282A		74-283A		74-284A		
Day	Amount (cfs)	Meas. Method	Amount (cfs)	Meas. Method	Amount (cfs)	Meas. Method	Amount (cfs)	Meas. Method	Day	Amount (cfs)	Meas. Method	Amount (cfs)	Meas. Method	Amount (cfs)	Meas. Method	Amount (cfs)	Meas. Method
1									1			1.64		3.20			
2									2			1.64		3.20			
3									3			1.64		3.20			
4									4			1.64		3.20			
5									5			1.64		2.59			
6									6			1.64		1.20			
7									7			1.64		1.12			
8									8			1.64		1.05			
9									9			1.64		1.12			
10									10			1.64		.45			
11									11			1.64		.32			
12									12			1.43		—			
13									13			1.76		—			
14									14			.56		—			
15									15			.48		—			
16									16			—		—			
17									17			—		—			
18									18			—		—			
19									19			—		—			
20									20			1.64		3.20		4.98	
21									21			1.64		3.20		4.81	
22									22			1.64		2.99			
23									23			1.64		1.92			
24									24			1.64		1.65			
25									25			1.64		1.34			
26									26			1.64		1.22			
27									27			1.64		1.24			
28									28			1.64		.95			
29									29			1.64		.85			
30									30			1.64		.66			
31									31			1.64		.39			
Total in 24 hr sec ft								Total in 24 hr sec ft			FLUME	41.35	FLUME	40.26	FLUME	9.79	FLUME
Remarks								Remarks		1.28 cfs		1.64 cfs		3.20 cfs		1.85 cfs 58%	



2 Month JULY 2018 Source MILL CREEK									Month Source									
Use cubic ft. per sec. for 24-hr periods, or 24-hr second ft. List owner of water rights, not Tenant.									Use cubic ft. per sec. for 24-hr periods, or 24-hr second ft. List owner of water rights, not Tenant.									
Diversion Name or Owner		Diversion Name or Owner		Diversion Name or Owner		Diversion Name or Owner			Diversion Name or Owner		Diversion Name or Owner		Diversion Name or Owner		Diversion Name or Owner			
J. AMONSON		M. WALKER		M. WALKER		M. WALKER												
WR# 74-280		74-279 B		74-406 B		74-407 B			WR#									
Day	Amount (cfs)	Meas. Method	Amount (cfs)	Meas. Method	Amount (cfs)	Meas. Method	Amount (cfs)	Meas. Method		Day	Amount (cfs)	Meas. Method	Amount (cfs)	Meas. Method	Amount (cfs)	Meas. Method	Amount (cfs)	Meas. Method
1	5.04		2.70		2.23					1								
2	5.04		2.70		2.23					2								
3	5.04		2.70		2.23					3								
4	4.44		2.70		2.23					4								
5	4.64		2.70		2.23					5								
6	6.40		2.70		2.23					6								
7	6.40		2.70		2.23					7								
8	6.40		2.70		2.23					8								
9	5.94		2.70		2.23					9								
10	6.40		2.70		2.23					10								
11	6.14		2.70		2.23					11								
12	6.40		2.70		2.23					12								
13	5.74		2.70		2.23					13								
14	5.74		2.70		2.23					14								
15	4.64		2.70		2.23					15								
16	4.24		2.70		2.23					16								
17	3.54		2.70		2.23					17								
18	2.84		2.70		2.23					18								
19	2.14		2.70		2.23					19								
20	---		---		---					20								
21	---		---		---					21								
22	---		---		---					22								
23	---		---		---					23								
24	---		---		---					24								
25	---		---		---					25								
26	---		---		---					26								
27	---		---		---					27								
28	---		---		---					28								
29	---		---		---					29								
30	---		---		---					30								
31	---		---		---					31								
Total in 24 hr sec ft	97.16	FUMME	51.30	FUMME	42.37	FUMME		FUMME		Total in 24 hr sec ft								
Remarks	6.40 CFS		2.70 CFS		2.23 CFS		4.00 CFS RESERVOIR			Remarks								



1 <b>Mon</b> <b>Source</b>									<b>Month</b> <b>JUL</b> <b>2018</b> <b>Source</b> <b>MILL CREEK</b>								
Use cubic ft. per sec. for 24-hr periods, or 24-hr second ft. List owner of water rights, not Tenant.									Use cubic ft. per sec. for 24-hr periods, or 24-hr second ft. List owner of water rights, not Tenant.								
Diversion Name or Owner			Diversion Name or Owner			Diversion Name or Owner			Diversion Name or Owner			Diversion Name or Owner			Diversion Name or Owner		
WR#									WR#								
Day	Amount (cfs)	Meas. Method	Amount (cfs)	Meas. Method	Amount (cfs)	Meas. Method	Amount (cfs)	Meas. Method	Day	Amount (cfs)	Meas. Method	Amount (cfs)	Meas. Method	Amount (cfs)	Meas. Method	Amount (cfs)	Meas. Method
1									1	3.60		2.70		2.23			
2									2	3.60		2.70		2.23			
3									3	3.60		2.70		2.23			
4									4	3.60		2.70		2.23			
5									5	3.60		2.70		2.23			
6									6	3.60		2.70		2.23			
7									7	3.60		2.70		2.23			
8									8	3.60		2.70		2.23			
9									9	3.60		2.70		2.23			
10									10	3.60		2.70		2.23			
11									11	3.60		2.70		2.23			
12									12	3.60		2.70		2.23			
13									13	3.60		2.70		2.23			
14									14	3.60		2.70		2.23			
15									15	3.60		2.70		2.23			
16									16	3.60		2.70		2.23			
17									17	3.60		2.70		2.23			
18									18	3.60		2.70		2.23			
19									19	3.60		2.70		2.23			
20									20	3.60		---		---			
21									21	3.60		---		---			
22									22	3.60		---		---			
23									23	3.60		---		---			
24									24	3.60		---		---			
25									25	3.60		---		---			
26									26	3.60		---		---			
27									27	3.60		---		---			
28									28	3.60		---		---			
29									29	3.60		---		---			
30									30	3.60		---		---			
31									31	3.60		---		---			
Total in 24 hr sec ft									Total in 24 hr sec ft								
									<div> <div>111.60</div> <div>FLUME</div> <div>51.30</div> <div>FLUME</div> <div>42.37</div> <div>FLUME</div> </div>								
Remarks									<div> <div>3.60 cfs</div> <div>2.70 cfs</div> <div>2.23 cfs</div> <div>4.00 cfs RESERVOIR</div> </div>								



## Rules for Record Keeping

1. Use the daily record book or personal spreadsheet.
2. Use a separate daily record book for each stream you administer. Do not mix the users of several streams into one daily record.
3. If the Water being delivered is measured and the headgate set on a particular day, record the flow in cubic feet per second in the proper grid space. If water diverted at a particular diversion is not measured on a given day, but you believe that water continues to be delivered without a change in the flow or head gate setting, place an "A" in the grid space for that day. The "A" represents that the previous flow and head gate setting is "assumed." An "A" must always be preceded by an actual numerical flow rate.
4. If the water being delivered is not actually measured, enter an "E" in the grid space under the column meas method for the particular day that the flow rate is estimated. An "E" should always follow an estimated numerical flow that is observed and set in the field.
5. If water is not being delivered, enter a "0" (zero) in the proper grid space. If the water right is cut off because of unavailability of water, a zero may be entered in the grid space corresponding to the day the right could no longer be satisfied, and all subsequent days when water is not deliverable may be designated with a horizontal line through the grids that represent the days of non delivery.
6. A blank grid space; means that the watermaster has no knowledge of the amount of water being delivered on that day. A grid should never be blank while the watermaster is delivering water.
7. If possible, please list the water right no. in the daily record rather than a number assigned by the district or by the decree. Future users of the records will likely look for a water right reference. If there are multiple rights at diversion, please list the most senior right first. You may supplement this book with a list of water rights by priority for each diversion.
8. Record unusual or noteworthy happenings. For instance, if a senior downstream right holder's water right is no longer available because the creek dries up upstream, and junior upstream right holders are allowed to divert remaining water upstream, this event should be recorded on the day it happens.
9. If necessary or requested, watermasters should submit a separate water rights list or reference sheet that associates water rights with current owners or diversion names.

## REMARKS



## IDWR OFFICES

State  
322 E Front St  
Boise ID 83720

## REGIONAL OFFICES

Western  
2735 Airport Wy  
Boise ID 83705  
334-2190

Southern  
1341 Fillmore St Ste 200  
Twin Falls, ID 83301  
736-3033

Eastern  
900 N Skyline Dr Ste A  
Idaho Falls, ID 83402  
525-7161

Northern  
7600 N Mineral Dr Ste 100  
Coeur D'Alene, ID 83815

## WATERMASTER'S DAILY RECORD

SOURCE MILL CREEK **RECEIVED**

**JAN 08 2019**

WATER DISTRICT 74-Q Department of Water Resources  
Eastern Region

MONTH(S) OF JULY, YEAR 2018

WATERMASTER JOHN AMONSON

ADDRESS 14 ZEPH CREEK ROAD LEADORE, ID 83464

After the irrigation season the Watermaster must forward  
record keeping information and the annual Watermaster  
report to the appropriate IDWR Regional Office

**SCANNED**

**JAN 10 2019**



2 Month Source									Month Source								
Use cubic ft. per sec. for 24-hr periods, or 24-hr second ft. List owner of water rights, not Tenant.									Use cubic ft. per sec. for 24-hr periods, or 24-hr second ft. List owner of water rights, not Tenant.								
Diversion Name or Owner			Diversion Name or Owner			Diversion Name or Owner			Diversion Name or Owner			Diversion Name or Owner			Diversion Name or Owner		
WR#			WR#			WR#			WR#			WR#			WR#		
Day	Amount (cfs)	Meas. Method	Amount (cfs)	Meas. Method	Amount (cfs)	Meas. Method	Amount (cfs)	Meas. Method	Day	Amount (cfs)	Meas. Method	Amount (cfs)	Meas. Method	Amount (cfs)	Meas. Method	Amount (cfs)	Meas. Method
1									1								
2									2								
3									3								
4									4								
5									5								
6									6								
7									7								
8									8								
9									9								
10									10								
11									11								
12									12								
13									13								
14									14								
15									15								
16									16								
17									17								
18									18								
19									19								
20									20								
21									21								
22									22								
23									23								
24									24								
25									25								
26									26								
27									27								
28									28								
29									29								
30									30								
31									31								
Total in 24 hr sec ft									Total in 24 hr sec ft								
Remarks									Remarks								



1 Month <b>Source</b>									Month <b>Source</b>								
Use cubic ft. per sec. for 24-hr periods, or 24-hr second ft. List owner of water rights, not Tenant.									Use cubic ft. per sec. for 24-hr periods, or 24-hr second ft. List owner of water rights, not Tenant.								
Diversion Name or Owner		Diversion Name or Owner		Diversion Name or Owner		Diversion Name or Owner			Diversion Name or Owner		Diversion Name or Owner		Diversion Name or Owner		Diversion Name or Owner		
									S. TYLER		V. STRUPP						
WR#									74-955		74-2294						
Day	Amount (cfs)	Meas. Method	Amount (cfs)	Meas. Method	Amount (cfs)	Meas. Method	Amount (cfs)	Meas. Method	Day	Amount (cfs)	Meas. Method	Amount (cfs)	Meas. Method	Amount (cfs)	Meas. Method	Amount (cfs)	Meas. Method
1									1								
2									2								
3									3								
4									4								
5									5								
6									6								
7									7								
8									8								
9									9								
10									10								
11									11								
12									12								
13									13								
14									14								
15									15								
16									16								
17									17								
18									18								
19									19								
20									20								
21									21								
22									22								
23									23								
24									24								
25									25								
26									26								
27									27								
28									28								
29									29								
30									30								
31									31								
Total in 24 hr sec ft										Total in 24 hr sec ft		FLUME		FLUME			
Remarks										Remarks		2.50 cfs		5.00 cfs			



2 Month <u>AUGUST 2018</u> <u>SOURCE MILL CREEK</u>									Month <u>                    </u> Source <u>                    </u>									
Use cubic ft. per sec. for 24-hr periods, or 24-hr second ft. List owner of water rights, not Tenant.									Use cubic ft. per sec. for 24-hr periods, or 24-hr second ft. List owner of water rights, not Tenant.									
Diversion Name or Owner		Diversion Name or Owner		Diversion Name or Owner		Diversion Name or Owner			Diversion Name or Owner		Diversion Name or Owner		Diversion Name or Owner		Diversion Name or Owner			
R. AMONSON		E. PETERSON		E. PETERSON		M <sup>C</sup> FARLAND LIVESTOCK												
WR#		WR#		WR#		WR#			WR#		WR#		WR#		WR#			
Day	Amount (cfs)	Meas. Method	Amount (cfs)	Meas. Method	Amount (cfs)	Meas. Method	Amount (cfs)	Meas. Method		Day	Amount (cfs)	Meas. Method	Amount (cfs)	Meas. Method	Amount (cfs)	Meas. Method	Amount (cfs)	Meas. Method
1										1								
2										2								
3										3								
4										4								
5										5								
6										6								
7										7								
8										8								
9										9								
10										10								
11										11								
12										12								
13										13								
14										14								
15										15								
16										16								
17										17								
18										18								
19										19								
20										20								
21										21								
22										22								
23										23								
24										24								
25										25								
26										26								
27										27								
28										28								
29										29								
30										30								
31										31								
Total in 24 hr sec ft.		FLUME		FLUME		FLUME		FLUME		Total in 24 hr sec ft.								
Remarks	6.36 cfs		3.60 cfs		3.20 cfs		2.20 cfs			Remarks								



1 <b>Mon</b> <b>Source</b>									<b>Month</b> <b>Source</b>								
Use cubic ft. per sec. for 24-hr periods, or 24-hr second ft. List owner of water rights, not Tenant.									Use cubic ft. per sec. for 24-hr periods, or 24-hr second ft. List owner of water rights, not Tenant.								
Diversion Name or Owner		Diversion Name or Owner		Diversion Name or Owner		Diversion Name or Owner			Diversion Name or Owner		Diversion Name or Owner		Diversion Name or Owner		Diversion Name or Owner		
									S. JOHNSON		S. JOHNSON		S. JOHNSON		S. JOHNSON		
WR#									74-283B		74-284B		74-16011		74-2156		
Day	Amount (cfs)	Meas. Method	Amount (cfs)	Meas. Method	Amount (cfs)	Meas. Method	Amount (cfs)	Meas. Method	Day	Amount (cfs)	Meas. Method	Amount (cfs)	Meas. Method	Amount (cfs)	Meas. Method	Amount (cfs)	Meas. Method
1									1								
2									2								
3									3								
4									4								
5									5								
6									6								
7									7								
8									8								
9									9								
10									10								
11									11								
12									12								
13									13								
14									14								
15									15								
16									16								
17									17								
18									18								
19									19								
20									20								
21									21								
22									22								
23									23								
24									24								
25									25								
26									26								
27									27								
28									28								
29									29								
30									30								
31									31								
Total in 24 hr sec ft										Total in 24 hr sec ft							
Remarks										3.20 cfs		1.35 48%		.24 cfs		.66 cfs Rock PILE	



2 Month <u>AUGUST 2018</u> Source <u>MILL CREEK</u>									Month _____ Source _____								
Use cubic ft. per sec. for 24-hr periods, or 24-hr second ft. List owner of water rights, not Tenant.									Use cubic ft. per sec. for 24-hr periods, or 24-hr second ft. List owner of water rights, not Tenant.								
Diversion Name or Owner			Diversion Name or Owner		Diversion Name or Owner		Diversion Name or Owner		Diversion Name or Owner		Diversion Name or Owner		Diversion Name or Owner		Diversion Name or Owner		
E. TYLER			E. TYLER		E. TYLER		S. JOHNSON										
WR#		74-288 A		74-289		74-286		74-282 B		WR#							
Day	Amount (cfs)	Meas. Method	Amount (cfs)	Meas. Method	Amount (cfs)	Meas. Method	Amount (cfs)	Meas. Method	Day	Amount (cfs)	Meas. Method	Amount (cfs)	Meas. Method	Amount (cfs)	Meas. Method	Amount (cfs)	Meas. Method
1	1.95								1								
2									2								
3									3								
4									4								
5									5								
6									6								
7									7								
8									8								
9									9								
10									10								
11									11								
12									12								
13									13								
14									14								
15									15								
16									16								
17									17								
18									18								
19									19								
20									20								
21									21								
22									22								
23									23								
24									24								
25									25								
26									26								
27									27								
28									28								
29									29								
30									30								
31									31								
Total in 24 hr sec ft	1.95	FLUME		FLUME		FLUME		FLUME	Total in 24 hr sec ft								
Remarks	2.80 cfs		6.40 cfs		6.40 cfs		1.64 cfs		Remarks								



1 <b>Mon</b> <b>Source</b>									<b>Month</b> <b>Source</b>								
Use cubic ft. per sec. for 24-hr periods, or 24-hr second ft. List owner of water rights, not Tenant.									Use cubic ft. per sec. for 24-hr periods, or 24-hr second ft. List owner of water rights, not Tenant.								
Diversion Name or Owner			Diversion Name or Owner			Diversion Name or Owner			Diversion Name or Owner			Diversion Name or Owner			Diversion Name or Owner		
									W.A SNYDER			E. TYLER			E. TYLER		
WR#									WR# 74-1123			74-282 A			74-283 A		
Day	Amount (cfs)	Meas. Method	Amount (cfs)	Meas. Method	Amount (cfs)	Meas. Method	Amount (cfs)	Meas. Method	Day	Amount (cfs)	Meas. Method	Amount (cfs)	Meas. Method	Amount (cfs)	Meas. Method	Amount (cfs)	Meas. Method
1									1			1.64		2.41			
2									2								
3									3								
4									4								
5									5								
6									6								
7									7								
8									8								
9									9								
10									10								
11									11								
12									12								
13									13								
14									14								
15									15								
16									16								
17									17								
18									18								
19									19								
20									20								
21									21								
22									22								
23									23								
24									24								
25									25								
26									26								
27									27								
28									28								
29									29								
30									30								
31									31								
Total in 24 hr sec ft									Total in 24 hr sec ft								
									<div> <div>1.20 cfs</div> <div>1.64 cfs</div> <div>3.20 cfs</div> <div>1.85 cfs 58%</div> </div>								



2 Month <u>AUGUST 2018</u> Source <u>MILL CREEK</u>									Month _____ Source _____								
Use cubic ft. per sec. for 24-hr periods, or 24-hr second ft. List owner of water rights, not Tenant.									Use cubic ft. per sec. for 24-hr periods, or 24-hr second ft. List owner of water rights, not Tenant.								
Diversion Name or Owner		Diversion Name or Owner		Diversion Name or Owner		Diversion Name or Owner			Diversion Name or Owner		Diversion Name or Owner		Diversion Name or Owner		Diversion Name or Owner		
J. AMONSON		M. WALKER		M. WALKER		M. WALKER											
WR#	74-280		74-279 B		74-406 B		74-407 B		WR#								
Day	Amount (cfs)	Meas. Method	Amount (cfs)	Meas. Method	Amount (cfs)	Meas. Method	Amount (cfs)	Meas. Method	Day	Amount (cfs)	Meas. Method	Amount (cfs)	Meas. Method	Amount (cfs)	Meas. Method	Amount (cfs)	Meas. Method
1									1								
2			2.70						2								
E 3			2.65						3								
E 4			2.57						4								
5			2.49						5								
E 6			2.39						6								
E 7			2.30						7								
E 8			2.20						8								
9			2.10						9								
E 10			2.10						10								
E 11			2.10						11								
12			2.10						12								
E 13			2.06						13								
E 14			2.01						14								
E 15			1.97						15								
16			1.84						16								
E 17			1.84						17								
E 18			1.84						18								
19			1.84						19								
E 20			1.82						20								
E 21			1.81						21								
E 22			1.80						22								
23			1.79						23								
E 24			1.75						24								
E 25			1.70						25								
26			1.66						26								
E 27			1.66						27								
E 28			1.66						28								
E 29			1.66						29								
30			1.66						30								
E 31			1.66						31								
Total in 24 hr sec ft		FLUME	59.73	FLUME		FLUME		FLUME	Total in 24 hr sec ft								
Remarks	2.40 cfs		2.70 cfs		2.23 cfs		400 cfs RESERVOIR		Remarks								



1 <b>Mon</b> <b>Source</b>									<b>Month</b> <b>AUGUST</b> <b>2018</b> <b>Source</b> <b>MILL CREEK</b>								
Use cubic ft. per sec. for 24-hr periods, or 24-hr second ft. List owner of water rights, not Tenant.									Use cubic ft. per sec. for 24-hr periods, or 24-hr second ft. List owner of water rights, not Tenant.								
Diversion Name or Owner		Diversion Name or Owner		Diversion Name or Owner		Diversion Name or Owner			Diversion Name or Owner		Diversion Name or Owner		Diversion Name or Owner		Diversion Name or Owner		
									J. BIGGS		J. AMONSON		J. AMONSON		J. AMONSON		
WR#									WR#	74-278		74-279 A		74-406 A		74-407 A	
Day	Amount (cfs)	Meas. Method	Amount (cfs)	Meas. Method	Amount (cfs)	Meas. Method	Amount (cfs)	Meas. Method	Day	Amount (cfs)	Meas. Method	Amount (cfs)	Meas. Method	Amount (cfs)	Meas. Method	Amount (cfs)	Meas. Method
1									1	3.60							
2									2	3.60		2.70					
3									E 3	3.54		2.65					
4									E 4	3.43		2.57					
5									5	3.32		2.49					
6									E 6	3.19		2.39					
7									E 7	3.06		2.30					
8									E 8	2.94		2.20					
9									9	2.81		2.10					
10									E 10	2.81		2.10					
11									E 11	2.81		2.10					
12									12	2.81		2.10					
13									E 13	2.74		2.06					
14									E 14	2.68		2.01					
15									E 15	2.62		1.97					
16									16	2.45		1.84					
17									E 17	2.45		1.84					
18									E 18	2.45		1.84					
19									19	2.45		1.84					
20									E 20	2.43		1.82					
21									E 21	2.42		1.81					
22									E 22	2.40		1.80					
23									23	2.39		1.79					
24									E 24	2.33		1.75					
25									E 25	2.27		1.70					
26									26	2.21		1.66					
27									E 27	2.21		1.66					
28									E 28	2.21		1.66					
29									E 29	2.21		1.66					
30									30	2.21		1.66					
31									E 31	2.21		1.66					
Total in 24 hr sec ft									Total in 24 hr sec ft								
									<div>83.26</div> <div>FLUME</div> <div>59.73</div> <div>FLUME</div> <div></div> <div>FLUME</div> <div></div> <div>FLUME</div>								
Remarks									<div>3.60 cfs</div> <div>2.70 cfs</div> <div>2.23 cfs</div> <div>4.00 cfs</div> <div>RESERVOIR</div>								



## Rules for Record Keeping

1. Use the daily record book or personal spreadsheet.
2. Use a separate daily record book for each stream you administer. Do not mix the users of several streams into one daily record.
3. If the Water being delivered is measured and the headgate set on a particular day, record the flow in cubic feet per second in the proper grid space. If water diverted at a particular diversion is not measured on a given day, but you believe that water continues to be delivered without a change in the flow or head gate setting, place an "A" in the grid space for that day. The "A" represents that the previous flow and head gate setting is "assumed." An "A" must always be preceded by an actual numerical flow rate.
4. If the water being delivered is not actually measured, enter an "E" in the grid space under the column meas method for the particular day that the flow rate is estimated. An "E" should always follow an estimated numerical flow that is observed and set in the field.
5. If water is not being delivered, enter a "0" (zero) in the proper grid space. If the water right is cut off because of unavailability of water, a zero may be entered in the grid space corresponding to the day the right could no longer be satisfied, and all subsequent days when water is not deliverable may be designated with a horizontal line through the grids that represent the days of non delivery.
6. A blank grid space; means that the watermaster has no knowledge of the amount of water being delivered on that day. A grid should never be blank while the watermaster is delivering water.
7. If possible, please list the water right no. in the daily record rather than a number assigned by the district or by the decree. Future users of the records will likely look for a water right reference. If there are multiple rights at diversion, please list the most senior right first. You may supplement this book with a list of water rights by priority for each diversion.
8. Record unusual or noteworthy happenings. For instance, if a senior downstream right holder's water right is no longer available because the creek dries up upstream, and junior upstream right holders are allowed to divert remaining water upstream, this event should be recorded on the day it happens.
9. If necessary or requested, watermasters should submit a separate water rights list or reference sheet that associates water rights with current owners or diversion names.

## REMARKS



## IDWR OFFICES

State  
322 E Front St  
Boise ID 83720

## REGIONAL OFFICES

Western  
2735 Airport Wy  
Boise ID 83705  
334-2190

Southern  
1341 Fillmore St Ste 200  
Twin Falls, ID 83301  
736-3033

Eastern  
900 N Skyline Dr Ste A  
Idaho Falls, ID 83402  
525-7161

Northern  
7600 N Mineral Dr Ste 100  
Coeur D'Alene, ID 83815

## WATERMASTER'S DAILY RECORD

SOURCE MILL CREEK

WATER DISTRICT 74Q

MONTH(S) OF AUGUST, YEAR 2018

WATERMASTER JOHN AMONSON

ADDRESS 14 ZEPH CREEK ROAD LEADORE, ID 83464

RECEIVED  
JAN 08 2019

Department of Water Resources  
Eastern Region

After the irrigation season the Watermaster must forward  
record keeping information and the annual Watermaster  
report to the appropriate IDWR Regional Office

SCANNED  
JAN 10 2019



2 Month Source									Month Source								
Use cubic ft. per sec. for 24-hr periods, or 24-hr second ft. List owner of water rights, not Tenant.									Use cubic ft. per sec. for 24-hr periods, or 24-hr second ft. List owner of water rights, not Tenant.								
Diversion Name or Owner			Diversion Name or Owner			Diversion Name or Owner			Diversion Name or Owner			Diversion Name or Owner			Diversion Name or Owner		
WR#			WR#			WR#			WR#			WR#			WR#		
Day	Amount (cfs)	Meas. Method	Amount (cfs)	Meas. Method	Amount (cfs)	Meas. Method	Amount (cfs)	Meas. Method	Day	Amount (cfs)	Meas. Method	Amount (cfs)	Meas. Method	Amount (cfs)	Meas. Method	Amount (cfs)	Meas. Method
1									1								
2									2								
3									3								
4									4								
5									5								
6									6								
7									7								
8									8								
9									9								
10									10								
11									11								
12									12								
13									13								
14									14								
15									15								
16									16								
17									17								
18									18								
19									19								
20									20								
21									21								
22									22								
23									23								
24									24								
25									25								
26									26								
27									27								
28									28								
29									29								
30									30								
31									31								
Total in 24 hr sec ft									Total in 24 hr sec ft								
Remarks									Remarks								



1 <b>Mon</b> <b>Source</b>									<b>Month</b> <b>Source</b>								
Use cubic ft. per sec. for 24-hr periods, or 24-hr second ft. List owner of water rights, not Tenant.									Use cubic ft. per sec. for 24-hr periods, or 24-hr second ft. List owner of water rights, not Tenant.								
Diversion Name or Owner		Diversion Name or Owner		Diversion Name or Owner		Diversion Name or Owner			Diversion Name or Owner		Diversion Name or Owner		Diversion Name or Owner		Diversion Name or Owner		
									S. TYLER		V. STRUPP						
WR#									74-955		74-2294						
Day	Amount (cfs)	Meas. Method	Amount (cfs)	Meas. Method	Amount (cfs)	Meas. Method	Amount (cfs)	Meas. Method	Day	Amount (cfs)	Meas. Method	Amount (cfs)	Meas. Method	Amount (cfs)	Meas. Method	Amount (cfs)	Meas. Method
1									1								
2									2								
3									3								
4									4								
5									5								
6									6								
7									7								
8									8								
9									9								
10									10								
11									11								
12									12								
13									13								
14									14								
15									15								
16									16								
17									17								
18									18								
19									19								
20									20								
21									21								
22									22								
23									23								
24									24								
25									25								
26									26								
27									27								
28									28								
29									29								
30									30								
31									31								
Total in 24 hr sec ft										Total in 24 hr sec ft							
Remarks										2.50 cfs		5.00 cfs					



2 Month SEPT. 2018 Source MILL CREEK									Month Source								
Use cubic ft. per sec. for 24-hr periods, or 24-hr second ft. List owner of water rights, not Tenant.									Use cubic ft. per sec. for 24-hr periods, or 24-hr second ft. List owner of water rights, not Tenant.								
Diversion Name or Owner		Diversion Name or Owner		Diversion Name or Owner		Diversion Name or Owner		Diversion Name or Owner		Diversion Name or Owner		Diversion Name or Owner		Diversion Name or Owner		Diversion Name or Owner	
R. AMONSON		E. PETERSON		E. PETERSON		MEFARLAND LIVESTOCK											
WR# 74-285		74-288B		74-287		74-2159											
Day	Amount (cfs)	Meas. Method	Amount (cfs)	Meas. Method	Amount (cfs)	Meas. Method	Amount (cfs)	Meas. Method	Day	Amount (cfs)	Meas. Method	Amount (cfs)	Meas. Method	Amount (cfs)	Meas. Method	Amount (cfs)	Meas. Method
1									1								
2									2								
3									3								
4									4								
5									5								
6									6								
7									7								
8									8								
9									9								
10									10								
11									11								
12									12								
13									13								
14									14								
15									15								
16									16								
17									17								
18									18								
19									19								
20									20								
21									21								
22									22								
23									23								
24									24								
25									25								
26									26								
27									27								
28									28								
29									29								
30									30								
31									31								
Total in 24 hr sec ft		FLUME		FLUME		FLUME		FLUME		Total in 24 hr sec ft							
Remarks		6.36 cfs		3.60 cfs		3.20 cfs		2.20 cfs		Remarks							



1 <i>Mon</i> <b>Source</b>									<b>Month</b> <b>Source</b>								
Use cubic ft. per sec. for 24-hr periods, or 24-hr second ft. List owner of water rights, not Tenant.									Use cubic ft. per sec. for 24-hr periods, or 24-hr second ft. List owner of water rights, not Tenant.								
Diversion Name or Owner		Diversion Name or Owner		Diversion Name or Owner		Diversion Name or Owner			Diversion Name or Owner		Diversion Name or Owner		Diversion Name or Owner		Diversion Name or Owner		
									S. JOHNSON		S. JOHNSON		S. JOHNSON		S. JOHNSON		
WR#									74-283 B		74-284 B		74-16011		74-2156		
Day	Amount (cfs)	Meas. Method	Amount (cfs)	Meas. Method	Amount (cfs)	Meas. Method	Amount (cfs)	Meas. Method	Day	Amount (cfs)	Meas. Method	Amount (cfs)	Meas. Method	Amount (cfs)	Meas. Method	Amount (cfs)	Meas. Method
1									1								
2									2								
3									3								
4									4								
5									5								
6									6								
7									7								
8									8								
9									9								
10									10								
11									11								
12									12								
13									13								
14									14								
15									15								
16									16								
17									17								
18									18								
19									19								
20									20								
21									21								
22									22								
23									23								
24									24								
25									25								
26									26								
27									27								
28									28								
29									29								
30									30								
31									31								
Total in 24 hr sec ft										Total in 24 hr sec ft		FLUME		FLUME		FLUME	
Remarks										Remarks		3.20 cfs		1.35 cfs 42%		.24 cfs ROCK PILE	



2 Month SEPT. 2018 Source MILL CREEK								Month Source									
Use cubic ft. per sec. for 24-hr periods, or 24-hr second ft. List owner of water rights, not Tenant.								Use cubic ft. per sec. for 24-hr periods, or 24-hr second ft. List owner of water rights, not Tenant.									
Diversion Name or Owner		Diversion Name or Owner		Diversion Name or Owner		Diversion Name or Owner		Diversion Name or Owner		Diversion Name or Owner		Diversion Name or Owner		Diversion Name or Owner			
E. TYLER		E. TYLER		E. TYLER		S. JOHANSON											
WR#		WR#		WR#		WR#		WR#		WR#		WR#		WR#			
Day	Amount (cfs)	Meas. Method	Day	Amount (cfs)	Meas. Method	Day	Amount (cfs)	Meas. Method	Day	Amount (cfs)	Meas. Method	Day	Amount (cfs)	Meas. Method	Day	Amount (cfs)	Meas. Method
1			1			1			1			1			1		
2			2			2			2			2			2		
3			3			3			3			3			3		
4			4			4			4			4			4		
5			5			5			5			5			5		
6			6			6			6			6			6		
7			7			7			7			7			7		
8			8			8			8			8			8		
9			9			9			9			9			9		
10			10			10			10			10			10		
11			11			11			11			11			11		
12			12			12			12			12			12		
13			13			13			13			13			13		
14			14			14			14			14			14		
15			15			15			15			15			15		
16			16			16			16			16			16		
17			17			17			17			17			17		
18			18			18			18			18			18		
19			19			19			19			19			19		
20			20			20			20			20			20		
21			21			21			21			21			21		
22			22			22			22			22			22		
23			23			23			23			23			23		
24			24			24			24			24			24		
25			25			25			25			25			25		
26			26			26			26			26			26		
27			27			27			27			27			27		
28			28			28			28			28			28		
29			29			29			29			29			29		
30			30			30			30			30			30		
31			31			31			31			31			31		
Total in 24 hr sec ft		FLUME	Total in 24 hr sec ft		FLUME	Total in 24 hr sec ft		FLUME	Total in 24 hr sec ft		FLUME	Total in 24 hr sec ft		FLUME	Total in 24 hr sec ft		FLUME
Remarks	2.80 cfs		Remarks	6.40 cfs		Remarks	6.40 cfs		Remarks	1.64 cfs		Remarks			Remarks		



1 <i>Mon</i> <b>Source</b>									<b>Month</b> <b>Source</b>								
Use cubic ft. per sec. for 24-hr periods, or 24-hr second ft. List owner of water rights, not Tenant.									Use cubic ft. per sec. for 24-hr periods, or 24-hr second ft. List owner of water rights, not Tenant.								
Diversion Name or Owner			Diversion Name or Owner		Diversion Name or Owner		Diversion Name or Owner		Diversion Name or Owner			Diversion Name or Owner		Diversion Name or Owner		Diversion Name or Owner	
									W.A. SNYDER			E. TYLER		E. TYLER		E. TYLER	
WR#									WR# 74-1123			74-282 A		74-283 A		74-284 A	
Day	Amount (cfs)	Meas. Method	Amount (cfs)	Meas. Method	Amount (cfs)	Meas. Method	Amount (cfs)	Meas. Method	Day	Amount (cfs)	Meas. Method	Amount (cfs)	Meas. Method	Amount (cfs)	Meas. Method	Amount (cfs)	Meas. Method
1									1								
2									2								
3									3								
4									4								
5									5								
6									6								
7									7								
8									8								
9									9								
10									10								
11									11								
12									12								
13									13								
14									14								
15									15								
16									16								
17									17								
18									18								
19									19								
20									20								
21									21								
22									22								
23									23								
24									24								
25									25								
26									26								
27									27								
28									28								
29									29								
30									30								
31									31								
Total in 24 hr sec ft										Total in 24 hr sec ft		FLUME		FLUME		FLUME	
Remarks										Remarks		1.20 cfs		1.64 cfs		3.20 cfs	
																1.85 cfs 58%	



2 Month SEPT. 2018 Source MILL CREEK									Month Source								
Use cubic ft. per sec. for 24-hr periods, or 24-hr second ft. List owner of water rights, not Tenant.									Use cubic ft. per sec. for 24-hr periods, or 24-hr second ft. List owner of water rights, not Tenant.								
Diversion Name or Owner			Diversion Name or Owner			Diversion Name or Owner			Diversion Name or Owner			Diversion Name or Owner			Diversion Name or Owner		
J. AMONSON			M. WALKER			M. WALKER			M. WALKER								
WR# 74-280			74-279 B			74-406 B			74-407 B			WR#					
Day	Amount (cfs)	Meas. Method	Amount (cfs)	Meas. Method	Amount (cfs)	Meas. Method	Amount (cfs)	Meas. Method	Day	Amount (cfs)	Meas. Method	Amount (cfs)	Meas. Method	Amount (cfs)	Meas. Method	Amount (cfs)	Meas. Method
E 1			1.66						1								
2			1.66						2								
E 3			1.63						3								
E 4			1.60						4								
E 5			1.56						5								
6			1.53						6								
E 7			1.53						7								
E 8			1.53						8								
9			1.53						9								
E 10			1.53						10								
E 11			1.53						11								
E 12			1.53						12								
13			1.53						13								
E 14			1.53						14								
E 15			1.53						15								
16			1.53						16								
E 17			1.52						17								
E 18			1.51						18								
E 19			1.51						19								
20			1.49						20								
E 21			1.46						21								
E 22			1.44						22								
23			1.41						23								
E 24			1.41						24								
E 25			1.41						25								
E 26			1.41						26								
27			1.41						27								
E 28			1.37						28								
E 29			1.33						29								
E 30			1.29						30								
31									31								
Total in 24 hr sec ft		FLUME	44.91	FLUME		FLUME			Total in 24 hr sec ft								
Remarks	6.40 cfs		2.70 cfs		2.23 cfs		4.00 cfs		Remarks								



1 <b>Mon</b> <b>Source</b>									<b>Month</b> <b>SEP</b> <b>2018</b> <b>Source</b> <b>MILL CREEK</b>								
Use cubic ft. per sec. for 24-hr periods, or 24-hr second ft. List owner of water rights, not Tenant.									Use cubic ft. per sec. for 24-hr periods, or 24-hr second ft. List owner of water rights, not Tenant.								
Diversion Name or Owner		Diversion Name or Owner		Diversion Name or Owner		Diversion Name or Owner			Diversion Name or Owner		Diversion Name or Owner		Diversion Name or Owner		Diversion Name or Owner		
									<b>J. BIGGS</b>		<b>J. AMONSON</b>		<b>J. AMONSON</b>		<b>J. AMONSON</b>		
WR#									WR#	<b>74-278</b>		<b>74-279 A</b>		<b>74-406 A</b>		<b>74-407 A</b>	
Day	Amount (cfs)	Meas. Method	Amount (cfs)	Meas. Method	Amount (cfs)	Meas. Method	Amount (cfs)	Meas. Method	Day	Amount (cfs)	Meas. Method	Amount (cfs)	Meas. Method	Amount (cfs)	Meas. Method	Amount (cfs)	Meas. Method
1									E 1	2.21		1.66					
2									2	2.21		1.66					
3									E 3	2.17		1.63					
4									E 4	2.13		1.60					
5									E 5	2.08		1.56					
6									6	2.04		1.53					
7									E 7	2.04		1.53					
8									E 8	2.04		1.53					
9									9	2.04		1.53					
10									E 10	2.04		1.53					
11									E 11	2.04		1.53					
12									E 12	2.04		1.53					
13									13	2.04		1.53					
14									E 14	2.04		1.53					
15									E 15	2.04		1.53					
16									16	2.04		1.53					
17									E 17	2.03		1.52					
18									E 18	2.02		1.51					
19									E 19	2.01		1.51					
20									20	1.99		1.49					
21									E 21	1.95		1.46					
22									E 22	1.92		1.44					
23									23	1.88		1.41					
24									E 24	1.88		1.41					
25									E 25	1.88		1.41					
26									E 26	1.88		1.41					
27									27	1.88		1.41					
28									E 28	1.83		1.37					
29									E 29	1.78		1.33					
30									E 30	1.72		1.29					
31									31								
Total in 24 hr sec ft									Total in 24 hr sec ft								
									<div> <div>59.89</div> <div>FLUME</div> <div>44.91</div> <div>FLUME</div> <div></div> <div>FLUME</div> </div>								
Remarks									<div> <div>3.60 cfs</div> <div>2.70 cfs</div> <div>2.23 cfs</div> <div>4.00 cfs RESERVOIR</div> </div>								



## Rules for Record Keeping

1. Use the daily record book or personal spreadsheet.
2. Use a separate daily record book for each stream you administer. Do not mix the users of several streams into one daily record.
3. If the Water being delivered is measured and the headgate set on a particular day, record the flow in cubic feet per second in the proper grid space. If water diverted at a particular diversion is not measured on a given day, but you believe that water continues to be delivered without a change in the flow or head gate setting, place an "A" in the grid space for that day. The "A" represents that the previous flow and head gate setting is "assumed." An "A" must always be preceded by an actual numerical flow rate.
4. If the water being delivered is not actually measured, enter an "E" in the grid space under the column meas method for the particular day that the flow rate is estimated. An "E" should always follow an estimated numerical flow that is observed and set in the field.
5. If water is not being delivered, enter a "0" (zero) in the proper grid space. If the water right is cut off because of unavailability of water, a zero may be entered in the grid space corresponding to the day the right could no longer be satisfied, and all subsequent days when water is not deliverable may be designated with a horizontal line through the grids that represent the days of non delivery.
6. A blank grid space; means that the watermaster has no knowledge of the amount of water being delivered on that day. A grid should never be blank while the watermaster is delivering water.
7. If possible, please list the water right no. in the daily record rather than a number assigned by the district or by the decree. Future users of the records will likely look for a water right reference. If there are multiple rights at diversion, please list the most senior right first. You may supplement this book with a list of water rights by priority for each diversion.
8. Record unusual or noteworthy happenings. For instance, if a senior downstream right holder's water right is no longer available because the creek dries up upstream, and junior upstream right holders are allowed to divert remaining water upstream, this event should be recorded on the day it happens.
9. If necessary or requested, watermasters should submit a separate water rights list or reference sheet that associates water rights with current owners or diversion names.

## REMARKS



## IDWR OFFICES

State  
322 E Front St  
Boise ID 83720

## REGIONAL OFFICES

Western  
2735 Airport Wy  
Boise ID 83705  
334-2190

Southern  
1341 Fillmore St Ste 200  
Twin Falls, ID 83301  
736-3033

Eastern  
900 N Skyline Dr Ste A  
Idaho Falls, ID 83402  
525-7161

Northern  
7600 N Mineral Dr Ste 100  
Coeur D'Alene, ID 83815

## WATERMASTER'S DAILY RECORD

RECEIVED

SOURCE MILL CREEK

JAN 08 2019

Department of Water Resources  
Eastern Region

WATER DISTRICT 74Q

MONTH(S) OF SEPTEMBER, YEAR 2018

WATERMASTER JOHN AMONSON

ADDRESS 14 ZEPH CREEK ROAD LEADORE, ID 83464

After the irrigation season the Watermaster must forward  
record keeping information and the annual Watermaster  
report to the appropriate IDWR Regional Office

SCANNED

JAN 10 2019



2 Month Source									Month Source								
Use cubic ft. per sec. for 24-hr periods, or 24-hr second ft. List owner of water rights, not Tenant.									Use cubic ft. per sec. for 24-hr periods, or 24-hr second ft. List owner of water rights, not Tenant.								
Diversion Name or Owner			Diversion Name or Owner			Diversion Name or Owner			Diversion Name or Owner			Diversion Name or Owner			Diversion Name or Owner		
WR#									WR#								
Day	Amount (cfs)	Meas. Method	Amount (cfs)	Meas. Method	Amount (cfs)	Meas. Method	Amount (cfs)	Meas. Method	Day	Amount (cfs)	Meas. Method	Amount (cfs)	Meas. Method	Amount (cfs)	Meas. Method	Amount (cfs)	Meas. Method
1									1								
2									2								
3									3								
4									4								
5									5								
6									6								
7									7								
8									8								
9									9								
10									10								
11									11								
12									12								
13									13								
14									14								
15									15								
16									16								
17									17								
18									18								
19									19								
20									20								
21									21								
22									22								
23									23								
24									24								
25									25								
26									26								
27									27								
28									28								
29									29								
30									30								
31									31								
Total in 24 hr sec ft									Total in 24 hr sec ft								
Remarks								Remarks									



1 Month Source									Month Source								
Use cubic ft. per sec. for 24-hr periods, or 24-hr second ft. List owner of water rights, not Tenant.									Use cubic ft. per sec. for 24-hr periods, or 24-hr second ft. List owner of water rights, not Tenant.								
Diversion Name or Owner		Diversion Name or Owner		Diversion Name or Owner		Diversion Name or Owner			Diversion Name or Owner		Diversion Name or Owner		Diversion Name or Owner		Diversion Name or Owner		
									S. TYLER		V. STRUPP						
WR#									74-955		74-2294						
Day	Amount (cfs)	Meas. Method	Amount (cfs)	Meas. Method	Amount (cfs)	Meas. Method	Amount (cfs)	Meas. Method	Day	Amount (cfs)	Meas. Method	Amount (cfs)	Meas. Method	Amount (cfs)	Meas. Method	Amount (cfs)	Meas. Method
1									1								
2									2								
3									3								
4									4								
5									5								
6									6								
7									7								
8									8								
9									9								
10									10								
11									11								
12									12								
13									13								
14									14								
15									15								
16									16								
17									17								
18									18								
19									19								
20									20								
21									21								
22									22								
23									23								
24									24								
25									25								
26									26								
27									27								
28									28								
29									29								
30									30								
31									31								
Total in 24 hr sec ft										Total in 24 hr sec ft		FLUME		FLUME			
Remarks										2.50 cfs		5.00 cfs					



2 Month <u>OCT. 2018</u> Source <u>MILL CREEK</u>										Month _____ Source _____									
Use cubic ft. per sec. for 24-hr periods, or 24-hr second ft. List owner of water rights, not Tenant.										Use cubic ft. per sec. for 24-hr periods, or 24-hr second ft. List owner of water rights, not Tenant.									
Diversion Name or Owner		Diversion Name or Owner		Diversion Name or Owner		Diversion Name or Owner				Diversion Name or Owner		Diversion Name or Owner		Diversion Name or Owner		Diversion Name or Owner			
R. AMONSON		E. PETERSON		E. PETERSON		McFARLAND LIVESTOCK													
WR#		WR#		WR#		WR#				WR#		WR#		WR#		WR#			
Day	Amount (cfs)	Meas. Method	Amount (cfs)	Meas. Method	Amount (cfs)	Meas. Method	Amount (cfs)	Meas. Method		Day	Amount (cfs)	Meas. Method	Amount (cfs)	Meas. Method	Amount (cfs)	Meas. Method	Amount (cfs)	Meas. Method	
1										1									
2										2									
3										3									
4										4									
5										5									
6										6									
7										7									
8										8									
9										9									
10										10									
11										11									
12										12									
13										13									
14										14									
15										15									
16										16									
17										17									
18										18									
19										19									
20										20									
21										21									
22										22									
23										23									
24										24									
25										25									
26										26									
27										27									
28										28									
29										29									
30										30									
31										31									
Total in 24 hr sec ft		FLUME		FLUME		FLUME		FLUME		Total in 24 hr sec ft									
Remarks		6.36 cfs		3.60 cfs		3.20 cfs		2.20 cfs		Remarks									



1 <b>Mont</b> <b>Source</b>									<b>Month</b> <b>Source</b>										
Use cubic ft. per sec. for 24-hr periods, or 24-hr second ft. List owner of water rights, not Tenant.									Use cubic ft. per sec. for 24-hr periods, or 24-hr second ft. List owner of water rights, not Tenant.										
Diversion Name or Owner		Diversion Name or Owner		Diversion Name or Owner		Diversion Name or Owner			Diversion Name or Owner		Diversion Name or Owner		Diversion Name or Owner		Diversion Name or Owner				
									S. JOHNSON		S. JOHNSON		S. JOHNSON		S. JOHNSON				
WR#									WR#		74-283 B		74-284 B		74-16011		74-2156		
Day	Amount (cfs)	Meas. Method	Amount (cfs)	Meas. Method	Amount (cfs)	Meas. Method	Amount (cfs)	Meas. Method	Day	Amount (cfs)	Meas. Method	Amount (cfs)	Meas. Method	Amount (cfs)	Meas. Method	Amount (cfs)	Meas. Method		
1									1										
2									2										
3									3										
4									4										
5									5										
6									6										
7									7										
8									8										
9									9										
10									10										
11									11										
12									12										
13									13										
14									14										
15									15										
16									16										
17									17										
18									18										
19									19										
20									20										
21									21										
22									22										
23									23										
24									24										
25									25										
26									26										
27									27										
28									28										
29									29										
30									30										
31									31										
Total in 24 hr sec ft										Total in 24 hr sec ft		FLUME		FLUME		FLUME		FLUME	
Remarks										Remarks		3.20 cfs		1.35 cfs 42%		.24 cfs		.66 cfs ROCK PILE	



2 Month <u>OCT. 2018</u> Source <u>MILL CREEK</u>									Month _____ Source _____										
Use cubic ft. per sec. for 24-hr periods, or 24-hr second ft. List owner of water rights, not Tenant.									Use cubic ft. per sec. for 24-hr periods, or 24-hr second ft. List owner of water rights, not Tenant.										
Diversion Name or Owner		Diversion Name or Owner		Diversion Name or Owner		Diversion Name or Owner			Diversion Name or Owner		Diversion Name or Owner		Diversion Name or Owner		Diversion Name or Owner				
E. TYLER		E. TYLER		E. TYLER		S. JOHNSON													
WR# 74-288 B		74-289		74-286		74-282 B			WR#										
Day	Amount (cfs)	Meas. Method	Amount (cfs)	Meas. Method	Amount (cfs)	Meas. Method	Amount (cfs)	Meas. Method	*	Day	Amount (cfs)	Meas. Method	Amount (cfs)	Meas. Method	Amount (cfs)	Meas. Method	Amount (cfs)	Meas. Method	
1										1									
E 2	2.80		1.25							2									
3	2.80		1.25							3									
E 4	2.80		1.25							4									
E 5	2.80		1.25							5									
6	2.80		1.25							6									
E 7	2.80		1.23							7									
E 8	2.80		1.20							8									
E 9	2.80		1.17							9									
10	2.80		1.14							10									
E 11	2.80		1.04							11									
12	2.80		.92							12									
E 13	2.80		.80							13									
E 14	2.80		.68							14									
E 15	2.80		.56							15									
E 16	2.80		.44							16									
17	2.80		.32							17									
E 18	2.80		.44							18									
E 19	2.80		.56							19									
E 20	2.80		.68							20									
E 21	2.80		.80							21									
E 22	2.80		.92							22									
E 23	2.80		1.04							23									
24	2.80		1.14							24									
25	---		---							25									
26	---		---							26									
27	---		---							27									
28	---		---							28									
29	---		---							29									
30	---		---							30									
31	---		---							31									
Total in 24 hr sec ft	64.40	FLUME	21.33	FLUME		FLUME		FLUME		Total in 24 hr sec ft									
Remarks 2.80 cfs		6.40 cfs		64.0 cfs		1.64 cfs				Remarks									



1 <b>Mont</b> <b>Source</b>									<b>Month</b> <b>Source</b>								
Use cubic ft. per sec. for 24-hr periods, or 24-hr second ft. List owner of water rights, not Tenant.									Use cubic ft. per sec. for 24-hr periods, or 24-hr second ft. List owner of water rights, not Tenant.								
Diversion Name or Owner		Diversion Name or Owner		Diversion Name or Owner		Diversion Name or Owner			Diversion Name or Owner		Diversion Name or Owner		Diversion Name or Owner		Diversion Name or Owner		
									W.A. SNYDER		E. TYLER		E. TYLER		E. TYLER		
WR#								WR#	74-1123		74-282A		74-283A		74-284A		
Day	Amount (cfs)	Meas. Method	Amount (cfs)	Meas. Method	Amount (cfs)	Meas. Method	Amount (cfs)	Meas. Method	Day	Amount (cfs)	Meas. Method	Amount (cfs)	Meas. Method	Amount (cfs)	Meas. Method	Amount (cfs)	Meas. Method
1									1								
2									2								
3									3								
4									4								
5									5								
6									6								
7									7								
8									8								
9									9								
10									10								
11									11								
12									12								
13									13								
14									14								
15									15								
16									16								
17									17								
18									18								
19									19								
20									20								
21									21								
22									22								
23									23								
24									24								
25									25								
26									26								
27									27								
28									28								
29									29								
30									30								
31									31								
Total in 24 hr sec ft										Total in 24 hr sec ft		FLUME		FLUME		FLUME	
Remarks										Remarks		1.20 cfs		1.64 cfs		3.20 cfs	
																1.85 cfs 58%	



2 Month OCT. 2018 Source MILL CREEK									Month Source									
Use cubic ft. per sec. for 24-hr periods, or 24-hr second ft. List owner of water rights, not Tenant.									Use cubic ft. per sec. for 24-hr periods, or 24-hr second ft. List owner of water rights, not Tenant.									
Diversion Name or Owner		Diversion Name or Owner		Diversion Name or Owner		Diversion Name or Owner			Diversion Name or Owner		Diversion Name or Owner		Diversion Name or Owner		Diversion Name or Owner			
J. AMONSON		M. WALKER		M. WALKER		M. WALKER												
WR#		WR#		WR#		WR#			WR#		WR#		WR#		WR#			
74-280		74-279 B		74-406 B		74-407 B												
Day	Amount (cfs)	Meas. Method	Amount (cfs)	Meas. Method	Amount (cfs)	Meas. Method	Amount (cfs)	Meas. Method		Day	Amount (cfs)	Meas. Method	Amount (cfs)	Meas. Method	Amount (cfs)	Meas. Method	Amount (cfs)	Meas. Method
E 1			1.25							1								
2										2								
3										3								
4										4								
5										5								
6										6								
7										7								
8										8								
9										9								
10										10								
11										11								
12										12								
13										13								
14										14								
15										15								
16										16								
17										17								
18										18								
19										19								
20										20								
21										21								
22										22								
23										23								
24										24								
25										25								
26										26								
27										27								
28										28								
29										29								
30										30								
31										31								
Total in 24 hr sec ft		FLUME	1.25	FLUME		FLUME		FLUME		Total in 24 hr sec ft								
Remarks	6.40 cfs		2.70 cfs		2.23 cfs		4.00 cfs RESERVOIR			Remarks								



1 <b>Month</b> <b>Source</b>									<b>Month</b> <b>Source</b>								
Use cubic ft. per sec. for 24-hr periods, or 24-hr second ft. List owner of water rights, not Tenant.									Use cubic ft. per sec. for 24-hr periods, or 24-hr second ft. List owner of water rights, not Tenant.								
Diversion Name or Owner			Diversion Name or Owner			Diversion Name or Owner			Diversion Name or Owner			Diversion Name or Owner			Diversion Name or Owner		
WR#									WR#								
Day	Amount (cfs)	Meas. Method	Amount (cfs)	Meas. Method	Amount (cfs)	Meas. Method	Amount (cfs)	Meas. Method	Day	Amount (cfs)	Meas. Method	Amount (cfs)	Meas. Method	Amount (cfs)	Meas. Method	Amount (cfs)	Meas. Method
1									E 1	1.67		1.25					
2									2								
3									3								
4									4								
5									5								
6									6								
7									7								
8									8								
9									9								
10									10								
11									11								
12									12								
13									13								
14									14								
15									15								
16									16								
17									17								
18									18								
19									19								
20									20								
21									21								
22									22								
23									23								
24									24								
25									25								
26									26								
27									27								
28									28								
29									29								
30									30								
31									31								
Total in 24 hr sec ft									Total in 24 hr sec ft								
Remarks									Remarks								



## Rules for Record Keeping

1. Use the daily record book or personal spreadsheet.
2. Use a separate daily record book for each stream you administer. Do not mix the users of several streams into one daily record.
3. If the Water being delivered is measured and the headgate set on a particular day, record the flow in cubic feet per second in the proper grid space. If water diverted at a particular diversion is not measured on a given day, but you believe that water continues to be delivered without a change in the flow or head gate setting, place an "A" in the grid space for that day. The "A" represents that the previous flow and head gate setting is "assumed." An "A" must always be preceded by an actual numerical flow rate.
4. If the water being delivered is not actually measured, enter an "E" in the grid space under the column meas method for the particular day that the flow rate is estimated. An "E" should always follow an estimated numerical flow that is observed and set in the field.
5. If water is not being delivered, enter a "0" (zero) in the proper grid space. If the water right is cut off because of unavailability of water, a zero may be entered in the grid space corresponding to the day the right could no longer be satisfied, and all subsequent days when water is not deliverable may be designated with a horizontal line through the grids that represent the days of non delivery.
6. A blank grid space; means that the watermaster has no knowledge of the amount of water being delivered on that day. A grid should never be blank while the watermaster is delivering water.
7. If possible, please list the water right no. in the daily record rather than a number assigned by the district or by the decree. Future users of the records will likely look for a water right reference. If there are multiple rights at diversion, please list the most senior right first. You may supplement this book with a list of water rights by priority for each diversion.
8. Record unusual or noteworthy happenings. For instance, if a senior downstream right holder's water right is no longer available because the creek dries up upstream, and junior upstream right holders are allowed to divert remaining water upstream, this event should be recorded on the day it happens.
9. If necessary or requested, watermasters should submit a separate water rights list or reference sheet that associates water rights with current owners or diversion names.

## REMARKS



## IDWR OFFICES

State  
322 E Front St  
Boise ID 83720

## REGIONAL OFFICES

Western  
2735 Airport Wy  
Boise ID 83705  
334-2190

Southern  
1341 Fillmore St Ste 200  
Twin Falls, ID 83301  
736-3033

Eastern  
900 N Skyline Dr Ste A  
Idaho Falls, ID 83402  
525-7161

Northern  
7600 N Mineral Dr Ste 100  
Coeur D'Alene, ID 83815

## WATERMASTER'S DAILY RECORD

SOURCE MILL CREEK

WATER DISTRICT 74Q

MONTH(S) OF OCTOBER, YEAR 2018

WATERMASTER JOHN AMONSON

ADDRESS 14 ZEPH CREEK ROAD LEADORE, ID 83464

After the irrigation season the Watermaster must forward  
record keeping information and the annual Watermaster  
report to the appropriate IDWR Regional Office

RECEIVED  
JAN 08 2019  
Department of Water Resources  
Eastern Region

SCANNED  
JAN 10 2019



# WATERMASTER'S REPORT

From 4-22, 2018 To 10-24, 2018

Water District No. 74Q

Name of Watermaster JOHN AMONSON

Mailing Address 14 ZEPH CR. RD. LEADORE ID 83464

## AFFIDAVIT OF WATERMASTER

STATE OF IDAHO )  
COUNTY OF LEMHI ) ss.

RECEIVED  
JAN 08 2019  
Department of Water Resources  
Eastern Region

JOHN AMONSON, being first duly sworn, deposes and says that he/she is Watermaster of Water District 74Q, having been lawfully appointed by GARY SPACKMAN, Director, Idaho Department of Water Resources, and that the volumes of water, as stated in this report and prorated by him/her to the water right holders of the district are correct.

John Amonson  
(Deputy) Watermaster District No. \_\_\_\_\_



Subscribed and sworn to before me, this

8<sup>th</sup>

day of

January

, 20

19

Paula T. Peterson

Notary Public

My Commission expires 1-24-2024

Boise, Idaho January 9, 2019

I HEREBY CERTIFY, that John Amonson was lawfully appointed by me as Watermaster of Water

District No. 74Q, and that the information contained in this report, as herein sworn to, is, to the best of my knowledge and belief, correct.

Gary Spackman  
Director, Department of Water Resources

By Dennis M. Dunn

SCANNED  
JAN 10 2019



	WATER RIGHT OWNER	IDWR WATER RIGHT IDENT No.	DIVERSION NAME / REMARKS
① 1	J. BIGGS	74-0278	DC
2	J. AMONSON	74-0279A	DC
3		74-0406A	DC
4		74-0407A	DC (RESERVOIR)
5		74-0280	DC
② 6		TOTAL	
7	M. WALKER	74-0279B	DC
8		74-0406B	DC
9		74-0407B	DC (RESERVOIR)
③ 10		TOTAL	
④ 11	WA. SNYDER	74-1123	MILLER
12	E. TYLER	74-0282A	TYLER-JOHNSON
13		74-0283A	TYLER-JOHNSON
14		74-0284A	TYLER-JOHNSON
15		74-0288A	CARLSON
16		74-0289	CARLSON
17		74-0286	CARLSON
⑤ 18		TOTAL	
19	S. JOHNSON	74-0282B	TYLER-JOHNSON
20		74-0283B	TYLER-JOHNSON
21		74-0284B	TYLER-JOHNSON
22		74-16011	TYLER-JOHNSON
23		74-2156	ROCKPILE
⑥ 24		TOTAL	
⑦ 25	R. AMONSON	74-0285	HANSON
26	E. PETERSON	74-0288B	PETERSON
27		74-0287	PETERSON
⑧ 28		TOTAL	
⑨ 29	McFARLAND LIVESTOCK	74-2159	KAUER
⑩ 30	S. TYLER	74-0955	STODDARD
⑪	V. STRUPP	74-2294	STRUPP

SCANNED  
JAN 10 2019



	1 Total Delivery in 24-Hour Sec. Feet	2 Total Cost		3 Adopted Budget		4 Credits		5 Debits		Cost Per 24-Hr. Sec. Ft	\$ 1.511124
		\$	cts.	\$	cts.	\$	cts.	\$	cts.		
①	490.42	741	09	550	00			191	09	Total No. Days of Watermaster	7
2										7 days at \$ 25./day	\$ 175.00
3										Total No. Days of Asst. Watermaster	102
4										102 days at \$ 25./day	\$ 2550.00
5										Other expenses charged pro rata	\$ 3556.79
②6	868.25	1312	03	1650	00	337	97			<b>TOTAL COST</b>	\$ 6281.79
7										Total No. 24-Hour Sec. Feet Delivered	4157.03
8										Cost per 24-Hour Sect. Feet Delivered	\$ 1.511124
9											
③0	514.35	777	25	650	00			127	25	SALARY:	\$ 175.00
④1	0	0		0		0		0			2550.00
12											\$ 2725.00
13										OTHER EXPENSES:	
14										TRAVEL	\$ 2725.00
15										FICA + MEDIC	208.47
16										STATE INS.	300.00
17										SECT. WAGE	184.70
⑤18	1254.96	1896	40	1150	00			746	40	POSTAL FEES	138.62
19											\$ 3556.79
20										SALARY	\$ 2725.00
21										OTHER EXPENSES	3556.79
22										WD 74Q COST	\$ 6281.79
23											
⑥24	342.66	517	80	500	00			17	80	ADOPTED BUDGET	\$ 5000.00
⑦25	166.56	251	70	100	00			151	70	CREDITS	- 337.97
26											\$ 4162.13
27										DEBITS	+ 1619.76
⑧28	329.36	497	70	250	00			247	70		\$ 6281.79
⑨29	41.80	63	17	50	00			13	17		
⑩30	57.98	87	62	50	00			37	62		
⑪	90.68	137	03	50	00			87	03		
TOT.	4157.03	6281	79	5000	00	337	97	1619	76		

SCANNED

JAN 10 2019



## SECTION 42-606 IDAHO CODE

REPORTS OF WATERMASTERS. All watermasters shall make an annual report to the department of water resources prior to the expiration of the watermaster's appointment for the current year. This report shall show the total amount of water delivered by the watermaster during the preceding year, the amount delivered to each water user, the total expense of delivery and the apportionment of expenses among users and all debits and credits to be carried over to the following year. Such report shall also include records of stream flow the watermaster used or made in the process of distributing water supplies. The director may ask for other information deemed necessary in assuring proper distribution of water supplies within the district. The reports of watermasters to the department of water resources shall be filed and kept in the office of the department.

### Instructions for Completing Annual Watermaster's Report

This form has been developed to assist the watermaster in complying with some of the annual reporting requirements of Section 42-606, Idaho Code. The form provides for summary of the amount of water delivered by the watermaster to each user, the total expense of delivery and the apportionment of expenses among water users, including debits and credits. Water distribution and hydrologic information including stream flow records, daily diversion data, water right information and water right priority cut summaries should be presented in a separate water distribution report.

Complete this annual report form of delivery and costs as follows:

- 1) Enter water right holder name, corresponding IDWR water right number or numbers, and corresponding diversion name and/or remarks on page 2;
- 2) Enter the total amount of water delivered to each user as total 24-hour second feet under column 1, page 3. Total 24-hour second feet is a flow rate expressed in terms of one day or 24 hours. For example, a continuous diversion of 2 cfs over 20 days would equal 40 24-hour second feet.
- 3) Under column 3, page 3, enter the amount of money assessed or billed to each user at the beginning of the year. The assessment may be found in the previous year's adopted budget report.
- 4) In the work space provided on the right hand side of page 3, add up total watermaster salary costs and expenses and enter as 'TOTAL COST'. Then divide this total cost by the total number of 24-hour second feet delivered (sum of column 1) to obtain the cost per 24 hour second feet delivered, or the unit cost factor.
- 5) Under column 2, page 3, multiply the unit cost factor (obtained in step number 4 above) by each user's total 24-hour second feet delivery in column 1 to obtain the total cost against each user.
- 6) For each user, subtract the total cost amount in column 2 from the adopted budget in column 3 and enter the difference either as a credit or debit (negative differences entered as debits, positive differences entered as credits).
- 7) Sign the report before a notary public and submit the original to the appropriate regional office of the Department of Water Resources. Retain one copy for the Water District.

SCANNED  
JAN 10 2019



# WATERMASTER'S PROPOSED BUDGET

FOR 2019

RECEIVED  
JAN 08 2019

Department of Water Resources  
Eastern Region

Water District No. 74Q

Stream MILL CREEK

Watermaster Name JOHN AMONSON

Mailing Address 14 ZEPH CREEK RD. LEADORE, ID 83464

Name of Secretary JUDY AMONSON

Secretary Mailing Address 14 ZEPH CREEK RD. LEADORE, ID 83464

## SECTION 42-615, IDAHO CODE

PROPOSED BUDGET FOR SUCCEEDING YEAR. Each watermaster shall, at least fourteen (14) days prior to the annual meeting of the water users of the water district, also prepare a proposed budget for the succeeding year, together with a distribution of the amount of the budget to the respective water users, using the actual deliveries for the past irrigation season or seasons, as the basis for distribution. The proposed budget and distribution shall be submitted to the water users for consideration and approval at the next annual water meeting.

In conformity with the above statute, I hereby submit a Proposed Budget for 2019.  
(YEAR)

John Amonson  
WATERMASTER

(This report must be forwarded to the Secretary of the last Annual Water User's Meeting of your District.)

SCANNED  
JAN 10 2019



	WATER RIGHT OWNER	IDWR WATER RIGHT IDENT No.	DIVERSION NAME/REMARKS
1	① J. BIGGS	74-0278	DC
2	J. AMONSON	74-0279A	DC
3		74-0406A	DC
4		74-0407A	DC (RESERVOIR)
5		74-0280	DC
6	②	TOTAL	
7	M. WALKER	74-0279B	DC
8		74-0406B	DC
9		74-0407B	DC (RESERVOIR)
10	③	TOTAL	
11	④ WA SNYDER	74-1123	MILLER
12	E. TYLER	74-0282A	TYLER-JOHNSON
13		74-0283A	TYLER-JOHNSON
14		74-0284A	TYLER-JOHNSON
15		74-0288A	CARLSON
16		74-0289	CARLSON
17		74-0286	CARLSON
18	⑤	TOTAL	
19	S. JOHNSON	74-0282B	TYLER-JOHNSON
20		74-0283B	TYLER-JOHNSON
21		74-0284B	TYLER-JOHNSON
22		74-116011	TYLER-JOHNSON
23		74-2156	ROCKPILE
24	⑥	TOTAL	
25	⑦ R. AMONSON	74-0285	HANSON
26	E. PETERSON	74-0288B	PETERSON
27		74-0287	PETERSON
28	⑧	TOTAL	
29	⑨ MCFARLAND LIVESTOCK	74-2159	KAUER
30	⑩ S. TYLER	74-0955	STODDARD
31	⑪ V. STRUPP	74-2294	STRUPP



	PAST SEASON DELIVERIES										AVE. DELIVERY FOR PAST SEASONS	ESTIMATED BILLING		ADJUSTED BILLING	
	1		2		3		4		5						
	2014		2015		2016		2017		2018						
1	370	89	340	42	388	61	434	25	490	42	404	42			
2															
3															
4															
5															
6	1214	49	1285	48	1255	56	1046	12	868	25	1133	98			
7															
8															
9															
10	636	39	303	38	442	10	463	57	514	35	471	96			
11	0		0		0		0		0		0				
12															
13															
14															
15															
16															
17															
18	926	15	663	94	935	27	1333	50	1254	96	1022	76			
19															
20															
21															
22															
23															
24	331	04	304	32	342	40	587	24	342	66	381	53			
25	29	48	129	82	52	87	187	23	166	57	113	19			
26															
27															
28	292	70	59	25	137	14	389	94	329	36	241	68			
29	57	48	11	00	13	20	50	79	41	80	34	85			
30	52	80	22	07	12	12	93	68	57	98	47	73			
31	38	15	50	31	30	36	102	05	90	68	62	31			



WATERMASTER				ASSISTANT WATERMASTER, SECRETARY, STAFF, ETC.			OTHER EXPENSES	TOTAL COSTS	
YEAR	DAYS	SALARY	TOTAL	DAYS	SALARY	TOTAL			
2014	52	25 00	1300 00	39	25 00	1175 00	2812 09	5287 09	
2015	37	25 00	925 45	45	25 00	1325 00	2863 64	4913 64	
2016	23	25 00	575 67	67	25 00	1875 00	3002 18	5452 18	
2017	22	25 00	550 83	83	25 00	2259 70	3511 34	6136 34	
2018	7	25 00	175 00	102	25 00	2550 00	3556 78	6281 79	
AVERAGE	28	25 00	705 39	67	25 00	1836 94	3149 21	5614 21	
WATERMASTER'S PROPOSED BUDGET									
NEXT YEAR	30	25 00	750 00	60	25 00	1500 00	3250 00	5500 00	

Complete this proposed budget report form as follows:

- 1) Enter water right holder name, corresponding IDWR water right number or numbers, and corresponding diversion name and/or remarks on page 2;
- 2) If you wish to estimate next season's assessments based on the average delivery of past seasons, then enter the actual water deliveries to each user for the past two to five seasons on page 3. You have the option of using at least the past two seasons or up to five seasons for averaging. You also have the option of using last year's delivery or one year's delivery as a basis of determining assessments for the next season. Enter deliveries as total 24-hour second feet. Total 24-hour second feet is a flow rate expressed in terms of one day or 24 hours. For example, a continuous diversion of 2 cfs over 20 days would equal 40 24-hour second feet.
- 3) If using the averaging method, enter the average delivery for past seasons in column 6 of page 3. If you are not averaging, then enter each user's delivery from last year in column 5 and skip column 6.
- 4) In the work space provided at the top of this page, enter next year's proposed watermaster salary, secretary and/or staff salaries, and expenses. You may use the past season costs and expenses, or average past seasons' costs and expenses as an aid in determining next year's budget. A more detailed listing or itemization of expenses and salaries can be attached to this form.
- 5) Divide the total proposed budget amount for next year by the total past season delivery (total of column 5, page 3) or average past seasons deliveries (total of column 6, page 3) to obtain a unit cost factor.
- 6) Under column 7, page 3, multiply the unit cost factor by each user's past season or average past seasons deliveries to obtain the estimated billing for the next year.
- 7) Use column 8, page 3, to enter the adjusted billing amount if the district wishes to carryover debits and credits from the previous season. (Refer to the last watermaster report. If a user had a credit, subtract that credit from his or her estimated billing in column 7 of this report, and enter the difference or adjusted amount in column 8. If a user had a debit, then add that debit to his or her billing amount shown in column 7 and show as adjusted billing in column 8.
- 8) Sign the report and retain to present to the water users at the next annual meeting for the water district.





State of Idaho

## DEPARTMENT OF WATER RESOURCES

Eastern Region • 900 N Skyline Drive, Suite A • Idaho Falls ID 83402-1718

Phone: (208) 525-7161 • Fax: (208) 525-7177

Website: [idwr.idaho.gov](http://idwr.idaho.gov) • Email: [easterninfo@idwr.idaho.gov](mailto:easterninfo@idwr.idaho.gov)

BRAD LITTLE

Governor

January 10, 2019

GARY SPACKMAN

Director

John Amonson  
14 Zeph Creek Rd  
Leadore ID 83464

WATER DISTRICT #74Q

Dear Watermaster:

Enclosed herewith is a copy of the Watermaster's Annual Report for the past season.

The same has been prepared by the watermaster and approved by this Department in conformity with Sections 42-610, 42-614 and 42-615, Idaho Code.

During the 1993 legislative session, the legislature enacted a new law which amends Section 42-619(9), Idaho Code and removes the independent financial audit requirement for most state water districts. The new law, referenced by Section 67-450B, Idaho Code (copy enclosed) identifies minimum audit requirements for all local government entities. Under the new statute, the governing body of any local government entity (i.e.; water district) whose annual budget does not exceed one hundred thousand dollars (\$100,000) has no minimum audit requirements under this section. This means that any district which handles its own money and whose budget is one hundred thousand dollars (\$100,000) or less does not have to have an independent public account firm conduct a financial audit every few years as previously required by Section 42-619(9).


Please note that only the statutory requirement regarding the independent financial audit has been changed. Districts handling their own fund (i.e.; districts who collect and / or disburse their own funds) must still submit their own statement of the water district's financial affairs at the end of each fiscal year. As recommended in the Department's February 16, 1993 letter and the 1993 Watermaster Handbook, a copy of the financial statement may be submitted either with the annual water masters report or with the minutes of the annual meeting for the ensuing year. An example of an annual financial statement may be found in Appendix C of the 1993 Watermaster Handbook.

SCANNED  
JAN 10 2019



The purpose of this letter is to remind all water districts that workers compensation insurance is required for all water district employees. This requirement applies to all water districts in Idaho, regardless of annual budget. Insurance should be applicable at least to all paid water district staff, including the water master as well as watermaster assistants, advisory committee, secretary and treasurer. The costs associated with workers compensation insurance is paid directly by the water district and should be considered an expense of the district. For information about obtaining insurance costs etc., please contact the Idaho State Insurance Fund. The State Insurance Fund has offices in Boise, Coeur d'Alene, Idaho Falls, Pocatello and Twin Falls. Water Districts are also reminded that all paid water district staff may be subject to state and federal taxes. These tax requirements will vary depending on salaries and total income of each watermaster or employee. In many water districts, particularly smaller districts with part-time staff, payment of watermaster or each employee. Districts may wish to contact the State Tax Commission or the Internal Revenue Service for information about state and federal withholding taxes.

Sincerely,



Sharla Cox  
Administrative Assistant

Enclosure

SCANNED  
JAN 10 2013





State of Idaho

**DEPARTMENT OF WATER RESOURCES**

Eastern Region • 900 N Skyline Drive, Suite A • Idaho Falls ID 83402-1718

Phone: (208) 525-7161 • Fax: (208) 525-7177

Website: [idwr.idaho.gov](http://idwr.idaho.gov) • Email: [easterninfo@idwr.idaho.gov](mailto:easterninfo@idwr.idaho.gov)

BRAD LITTLE

January 10, 2019

GARY SPACKMAN

Director

Water District 74Q  
Judith Amonson  
14 Zeph Creek Rd  
Leadore Id 83464

**WATER DISTRICT #74Q**

Dear Secretary:

Enclosed herewith is a copy of the Watermaster's Annual Report for the past season.

The same has been prepared by the watermaster and approved by this Department in conformity with Sections 42-610, 42-614 and 42-615, Idaho Code.

During the 1993 legislative session, the legislature enacted a new law which amends Section 42-619(9), Idaho Code and removes the independent financial audit requirement for most state water districts. The new law, referenced by Section 67-450B, Idaho Code (copy enclosed) identifies minimum audit requirements for all local government entities. Under the new statute, the governing body of any local government entity (i.e.; water district) whose annual budget does not exceed one hundred thousand dollars (\$100,000) has no minimum audit requirements under this section. This means that any district which handles its own money and whose budget is one hundred thousand dollars (\$100,000) or less does not have to have an independent public account firm conduct a financial audit every few years as previously required by Section 42-619(9).

Please note that only the statutory requirement regarding the independent financial audit has been changed. Districts handling their own fund (i.e.; districts who collect and/or disburse their own funds) must still submit their own statement of the water district's financial affairs at the end of each fiscal year. As recommended in the Department's February 16, 1993 letter and the 1993 Watermaster Handbook, a copy of the financial statement may be submitted either with the annual water masters report or with the minutes of the annual meeting for the ensuing year. An example of an annual financial statement may be found in Appendix C of the 1993 Watermaster Handbook.


SCANNED  
JAN 10 2019



The purpose of this letter is to remind all water districts that workers compensation insurance is required for all water district employees. This requirement applies to all water districts in Idaho, regardless of annual budget. Insurance should be applicable at least to all paid water district staff, including the watermaster as well as watermaster assistants, advisory committee, secretary and treasurer. The costs associated with workers compensation insurance is paid directly by the water district and should be considered an expense of the district. For information about obtaining insurance costs etc., please contact the Idaho State Insurance Fund. The State Insurance Fund has offices in Boise, Coeur d'Alene, Idaho Falls, Pocatello and Twin Falls.

Water Districts are also reminded that all paid water district staff may be subject to state and federal taxes. These tax requirements will vary depending on salaries and total income of each watermaster or employee. In many water districts, particularly smaller districts with part-time staff, payment of watermaster or each employee. Districts may wish to contact the State Tax Commission or the Internal Revenue Service for information about state and federal withholding taxes.

Sincerely,



Sharla Cox  
Administrative Assistant

Enclosures

SCANNED  
JAN 10 2013





State of Idaho

## DEPARTMENT OF WATER RESOURCES

Eastern Region • 900 N Skyline Drive, Suite A • Idaho Falls ID 83402-1718

Phone: (208) 525-7161 • Fax: (208) 525-7177

Website: [idwr.idaho.gov](http://idwr.idaho.gov) • Email: [easterninfo@idwr.idaho.gov](mailto:easterninfo@idwr.idaho.gov)

BRAD LITTLE

Governor

January 10, 2019

GARY SPACKMAN

Director

Lemhi County Treasurer / Auditor  
206 Courthouse Dr  
Salmon ID 83467

RE: Water District No. #74Q

Dear County Treasurer / Auditor:

Transmitted herewith is the 2018 Watermaster's Report and claim for services for the above mentioned Water District.

The various times in this report have been checked and have been found to be proper charges against the water users therein named. Section 42-612, 42-613 and 42-614 of the Idaho Code provides the procedure under which this claim shall be paid from the funds of the above named district.

If you have any questions, please contact us at once.

Sincerely,

A handwritten signature in blue ink, appearing to read 'Sharla Cox', is written over a circular blue ink stamp. The stamp is partially visible and contains some illegible text.

Sharla Cox  
Administrative Assistant

Enclosure

SCANNED  
JAN 10 2019



## Lemhi County Treasurer's Report of Water Master Collections

Terri J. Morton, Auditor

John Amonson, Water Master  
14 Zeph Creek Rd  
Leadore, ID 83464  
74-Q Mill Creek, Water District  
Lemhi County, Idaho.

RECEIVED  
MAY 21 2018  
Department of Water Resources  
Eastern Region

Dear Sirs:

I, Mary Ann Heiser, Treasurer of Lemhi County, Idaho do hereby report to your water assessments collected by me during the month of April 17, 2018 through April 22, 2018, Season of 2018, and since my last statement.

Receipt No.	Received From	Water Charges	Other Charges	TOTAL PAID
74-Q00004	Steve Johnson	\$809.54		\$809.54

**TOTAL PAID**

\$809.54	\$0.00	\$809.54
----------	--------	----------

Dated: April 22, 2018

Respectfully submitted,  
Mary Ann Heiser, Treasurer

By: Kimmy Muehlen, Deputy

SCANNED

MAY 22 2018



## Lemhi County Treasurer's Report of Water Master Collections

Terri J. Morton, Auditor

John Amonson, Water Master  
14 Zeph Creek Rd  
Leadore, ID 83464  
74-Q Mill Creek, Water District  
Lemhi County, Idaho.

Dear Sirs:

I, Mary Ann Heiser, Treasurer of Lemhi County, Idaho do hereby report to your water assessments collected by me during the month of April 10, 2018 through April 16, 2018, Season of 2018, and since my last statement.

Receipt No.	Received From	Water Charges	Other Charges	TOTAL PAID
74-Q00005	McFarland Livestock	\$80.81		\$80.81
74-Q00010	Vinn Strupp	\$143.00		\$143.00

**TOTAL PAID**

<u>\$223.81</u>	<u>\$0.00</u>	<u>\$223.81</u>
-----------------	---------------	-----------------

Dated: April 16, 2018

Respectfully submitted,  
Mary Ann Heiser, Treasurer

By: Rebecca Hay, Deputy

**SCANNED**

**MAY 22 2018**



## Lemhi County Treasurer's Report of Water Master Collections

Terri J. Morton, Auditor

John Amonson, Water Master  
14 Zeph Creek Rd  
Leadore, ID 83464  
74-Q Mill Creek, Water District  
Lemhi County, Idaho.

Dear Sirs:

I, Mary Ann Heiser, Treasurer of Lemhi County, Idaho do hereby report to your water assessments collected by me during the month of April 09, 2018 through April 09, 2018, Season of 2018, and since my last statement.

Receipt No.	Received From	Water Charges	Other Charges	TOTAL PAID
74-Q00002	Bob Amonson C/O Merrill Beyeler	\$279.45		\$279.45

**TOTAL PAID**

\$279.45

\$0.00

\$279.45

Dated: April 09, 2018

Respectfully submitted,  
Mary Ann Heiser, Treasurer

By: Rebecca Hay, Deputy

**SCANNED**

**MAY 22 2018**



## Lemhi County Treasurer's Report of Water Master Collections

Terri J. Morton, Auditor

John Amonson, Water Master  
14 Zeph Creek Rd  
Leadore, ID 83464  
74-Q Mill Creek, Water District  
Lemhi County, Idaho.

RECEIVED  
APR 16 2018  
Department of Water Resources  
Eastern Region

Dear Sirs:

I, Mary Ann Heiser, Treasurer of Lemhi County, Idaho do hereby report to your water assessments collected by me during the month of April 06, 2018 through April 08, 2018, Season of 2018, and since my last statement.

Receipt No.	Received From	Water Charges	Other Charges	TOTAL PAID
74-Q00003	John Biggs	\$557.18		\$557.18
74-Q00008	Eunice Tyler	\$1,864.72		\$1,864.72
74-Q00009	Scott Tyler	\$141.60		\$141.60

**TOTAL PAID**

<u>\$2,563.50</u>	<u>\$0.00</u>	<u>\$2,563.50</u>
-------------------	---------------	-------------------

Dated: April 08, 2018

Respectfully submitted,  
Mary Ann Heiser, Treasurer

By: Kammy Maughan, Deputy

SCANNED  
APR 17 2018



## Lemhi County Treasurer's Report of Water Master Collections

Terri J. Morton, Auditor

John Amonson, Water Master  
14 Zeph Creek Rd  
Leadore, ID 83464  
74-Q Mill Creek, Water District  
Lemhi County, Idaho.

Dear Sirs:

I, Mary Ann Heiser, Treasurer of Lemhi County, Idaho do hereby report to your water assessments collected by me during the month of April 03, 2018 through April 05, 2018, Season of 2018, and since my last statement.

Receipt No.	Received From	Water Charges	Other Charges	TOTAL PAID
74-Q00011	Mike Walker	\$478.50		\$478.50

**TOTAL PAID**

\$478.50	\$0.00	\$478.50
----------	--------	----------

Dated: April 05, 2018

Respectfully submitted,  
Mary Ann Heiser, Treasurer

By: Kammy Naughan Deputy

**SCANNED**

**APR 17 2018**



## Lemhi County Treasurer's Report of Water Master Collections

Terri J. Morton, Auditor

John Amonson, Water Master  
14 Zeph Creek Rd  
Leadore, ID 83464  
74-Q Mill Creek, Water District  
Lemhi County, Idaho.

Dear Sirs:

I, Mary Ann Heiser, Treasurer of Lemhi County, Idaho do hereby report to your water assessments collected by me during the month of March 30, 2017 through April 02, 2018, Season of 2018, and since my last statement.

Receipt No.	Received From	Water Charges	Other Charges	TOTAL PAID
74-Q00006	Ed Peterson	\$571.82		\$571.82

<b>TOTAL PAID</b>	<u>\$571.82</u>	<u>\$0.00</u>	<u>\$571.82</u>
-------------------	-----------------	---------------	-----------------

Dated: April 02, 2018

Respectfully submitted,  
Mary Ann Heiser, Treasurer

By: Rebecca Hay, Deputy

**SCANNED**

**APR 17 2018**



## Lemhi County Treasurer's Report of Water Master Collections

Terri J. Morton, Auditor

John Amonson, Water Master  
14 Zeph Creek Rd  
Leadore, ID 83464  
74-Q Mill Creek, Water District  
Lemhi County, Idaho.

Dear Sirs:

I, Mary Ann Heiser, Treasurer of Lemhi County, Idaho do hereby report to your water assessments collected by me during the month of May 01, 2017 through March 29, 2018, Season of 2018, and since my last statement.

Receipt No.	Received From	Water Charges	Other Charges	TOTAL PAID
74-Q00001	John Amonson	\$1,199.40		\$1,199.40

<b>TOTAL PAID</b>	<u>\$1,199.40</u>	<u>\$0.00</u>	<u>\$1,199.40</u>
-------------------	-------------------	---------------	-------------------

Dated: March 29, 2018

Respectfully submitted,  
Mary Ann Heiser, Treasurer

By: Rebecca Hays, Deputy

**SCANNED**

**APR 17 2018**



SCANNED  
MAR 20 2018

*State of Idaho*  
*Department of Water Resources*  
***Certificate of Appointment***

*This is to certify that I have on this day appointed* John Amonson *as*  
Watermaster *of Water District* 74Q *from this day until the 2019 annual*  
*meeting or until his/her successor is appointed and qualified under the provisions of Idaho Code Section*  
*42-607, at such rate of compensation as established by applicable law.*



*This certificate has been issued and the seal of the*  
*Director fixed at Boise, Idaho, this* 20th   
*day of* March *, 2018.*

*Gary Spackman*

*Director - IDWR*





State of Idaho

**DEPARTMENT OF WATER RESOURCES**

900 N Skyline Dr., Ste A, Idaho Falls, Idaho 83402-1718

Phone: (208) 525-7161 FAX: (208) 525-7177 [www.idwr.idaho.gov](http://www.idwr.idaho.gov)

March 20, 2018

C.L. "BUTCH" OTTER  
Governor

GARY SPACKMAN  
Director

John Amonson  
14 Zeph Creek Rd  
Leadore ID 83464

RE: WATER DISTRICT #74Q

Dear Watermaster:

Your **CERTIFICATE OF APPOINTMENT** is enclosed herewith. You will, therefore, take charge of the waters of such district and distribute the same in accordance with the law and the decrees of the courts to the various users in such district in accordance with the terms and conditions of their respective rights, and perform such other duties as may be required by the Department of Water Resources, under the laws of the State of Idaho. You are hereby requested to assume your duties at once and continue thereat until the necessity therefore shall cease.

Please feel free to call upon this office whenever we can be of assistance to you. We have a personal interest in the success of your year's work and desire to keep in as close touch with you as conditions will permit.

Respectfully submitted,

Sharla Cox  
Administrative Assistant

Enclosure

**SCANNED**

**MAR 20 2018**



PETITION FOR WATERMASTER'S SERVICES

LEADORE, Idaho

MARCH 5, 2018

RE: Water District No. 749

Stream: MILL CREEK

TO: IDAHO DEPARTMENT OF WATER RESOURCES

I, the undersigned, owner or manager of ditches or person controlling ditches in Water District No. 749, hereby request the services of a watermaster for the reason that there is a necessity for the use and control of the waters of the District.

NAME OF WATERMASTER: JOHN AMONSON

ADDRESS OF WATERMASTER: 14 ZEPH CR. RD.

LEADORE ID 83464

PHONE NUMBER: 208 768 2602

Date watermaster is to start: APRIL 1, 2018

If known, the date services of watermaster are to terminate: UNKNOWN.

June Tyler 762 LeeCreek Rd  
signature address leadore ID telephone 208-303-0266

W A R N I N G: Watermaster cannot begin services until ALL conditions of appointment have been fulfilled.

SCANNED

MAR 20 2018



BEFORE THE DEPARTMENT OF WATER RESOURCES  
OF THE STATE OF IDAHO


State of Idaho )  
County of LEMHI ) ss

Official Oath

I do solemnly swear or affirm that I will support the Constitution of the United States, the Constitution and laws of the State of Idaho, specifically including the provisions of Section 42-605 and 42-607, Idaho Code, and that I will faithfully discharge all the duties of the office of Watermaster of District 740 according to the best of my ability. So help me God.

John Amerson  
Watermaster

SUBSCRIBED AND SWORN TO before me this 13<sup>th</sup> day of MARCH, 2018



Sandra F. Udy  
Notary Public  
Residing At Leadore ID  
Commission Expires 09/18/2020



*State of Idaho*  
*Department of Water Resources*  
***Certificate of Appointment***

SCANNED

MAR 20 2018

*This is to certify that I have on this day appointed* Tim Amonson *as*  
Asst. Watermaster *of Water District* 74Q *from this day until the 2019 annual*  
*meeting or until his/her successor is appointed and qualified under the provisions of Idaho Code Section*  
*42-607, at such rate of compensation as established by applicable law.*



*This certificate has been issued and the seal of the*  
*Director fixed at Boise, Idaho, this* 20th   
*day of* March *, 2018.*

*Gary Spackman*

*Director - IDWR*





State of Idaho

**DEPARTMENT OF WATER RESOURCES**

900 N Skyline Dr., Ste A, Idaho Falls, Idaho 83402-1718

Phone: (208) 525-7161 FAX: (208) 525-7177 [www.idwr.idaho.gov](http://www.idwr.idaho.gov)

March 20, 2018

C.L. "BUTCH" OTTER  
Governor

GARY SPACKMAN  
Director

Tim Amonson  
14 Zeph Creek Rd  
Leadore ID 83464

**RE: WATER DISTRICT #74Q**

Dear Asst. Watermaster:

Your **CERTIFICATE OF APPOINTMENT** is enclosed herewith. You will, therefore, take charge of the waters of such district and distribute the same in accordance with the law and the decrees of the courts to the various users in such district in accordance with the terms and conditions of their respective rights, and perform such other duties as may be required by the Department of Water Resources, under the laws of the State of Idaho. You are hereby requested to assume your duties at once and continue thereat until the necessity therefore shall cease.

Please feel free to call upon this office whenever we can be of assistance to you. We have a personal interest in the success of your year's work and desire to keep in as close touch with you as conditions will permit.

Respectfully submitted,

A handwritten signature in blue ink that reads "Sharla Cox".

Sharla Cox  
Administrative Assistant

Enclosure

**SCANNED**

**MAR 20 2018**



BEFORE THE DEPARTMENT OF WATER RESOURCES  
OF THE STATE OF IDAHO

RECEIVED  
MAR 19 2018

Department of Water Resources  
Eastern Region

State of Idaho )  
County of LEMHI ) ss


Official Oath

I do solemnly swear or affirm that I will support the Constitution of the United States, the Constitution and laws of the State of Idaho, specifically including the provisions of Section 42-605 and 42-607, Idaho Code, and that I will faithfully discharge all the duties of the office of Watermaster of District 749 according to the best of my ability. So help me God.

Jim Amman

Watermaster ASSISTANT

SUBSCRIBED AND SWORN TO before me this 13<sup>th</sup> day of MARCH, 2018.



Sandra F. Udy  
Notary Public

Residing At Leadore ID

Commission Expires 09/18/2020

SCANNED

MAR 20 2018



# WATER DISTRICT INFORMATION SHEET

2018  
Year

7408 / MILL CREEK  
Water District # / Stream Name

JOHN AMONSON  
Watermaster Name

14 ZEPH CR. RD LEADORE ID 83464  
Address

(208) 768 2602  
Phone Number, Home / Cell

E-Mail Address

TIM AMONSON  
Assistant Watermaster Name

14 ZEPH CR. RD. LEADORE ID 83464  
Address

(208) 768 2602  
Phone Number, Home / Cell

E-Mail Address

JUDITH W. AMONSON  
Secretary Name


14 ZEPH CR. RD LEADORE ID 83464  
Address

(208) 768 2602  
Phone Number, Home / Cell

goldnsilv@yahoo.com  
E-Mail Address

Please print in the blank information above and return it to the Idaho Department of Water Resources. Your cooperation on this matter would be greatly appreciated. If you have any questions, please feel free to contact me.

Respectfully Submitted,

  
Sharla Cox  
Administrative Assistant

SCANNED

MAR 20 2018



RECEIVED

MAR 19 2018

Department of Water Resources  
Eastern Region

Water District 74Q

The annual meeting for the year 2018 of the Water District 74Q was held on March 5, 2018, at 3 p.m., at the Leadore EMT building with 7 water users present: Mike Walker, Eunice Tyler, Scott Tyler, Vinn Strupp, Chip Johnson, John Amonson, and Judy Amonson. In the absence of Chairman, Bill Snyder, the meeting was conducted by the secretary.

Selection of Chairman and Secretary/Treasurer was considered. After consideration and discussion, a motion was made by John Amonson to install Eunice Tyler as Chairman. The motion was seconded and carried. Scott Tyler made the motion that Judy Amonson remain as Secretary/Treasurer. Motion was seconded and was carried.

There were no reports or changes from the Credentials Committee consisting of Scott Tyler, John Amonson, Vinn Strupp, and Steve Johnson.

Compensation to the watermaster and assistant was reviewed and remained unchanged.

The minutes to the 2017 meeting; the 2017 financial report; the 2017 watermaster report, and the 2018 proposed budget was read by everyone and approved. A motion was made by Scott Tyler that the 2018 proposed budget be accepted and was seconded by Mike Walker. The motion was carried and voted to adopt the 2018 budget. Discussion followed on new billing from the local commissioner meeting.


The Resolutions were reviewed by everyone. Chip Johnson made the motion that the Resolutions remain unchanged. It was seconded and carried.

One application was submitted for the watermaster job. Mike Walker made the motion to hire John Amonson for the 2018 watermaster job. Motion was seconded by Chip Johnson and was carried.


There were no reports from the Advisory Committee consisting of Bill Snyder, Scott Tyler, Tex Kauer, and John Amonson. It was agreed that Chip Johnson be added to this Committee. All were in favor of this decision. Discussion followed on the Water meetings regarding WD 170.

Meeting adjourned 3:30 p.m.

Chairman - Eunice Tyler



Secretary/Treasurer - Judy Amonson



SCANNED

MAR 20 2018



1. Watermasters compensation was set at \$50.00 per day, not to exceed 100 days and the expenses for 2018 not to exceed the budget, including the salary, travel, social security, and medicare. The watermaster is to be prepared to go on the job April 1st.
  2. After the water recedes to a point where the D.C. and Zeph Creek Ranch are receiving the entire flow of water, the watermaster shall measure twice a week, but charge daily. (see amendment 2014-2, page 2).
  3. It is the duty of the watermaster to see that the water is not molested in any of the ditches leading to the lands where it is to be used.
  4. The water fee must be paid by April 15, 2018. Watermaster will not deliver water after that date if fee is not paid. 8% interest will be charged on all accounts not paid by April 15, 2018.
  5. No bills to be paid without the signature of the secretary/treasurer of the district, chairman, or authorized person, if secretary is not available. \$25.00 wage/ \$25.00 travel.
  6. Credits to be given to the users as defined on the watermaster's report with a small holdover.
  7. Watermaster to try and establish a consistent time of day to measure the water and let each user know when the water is shut off.
  8. Watermaster will communicate with the water user concerning any problems that he observes relating to the water user's decreed water delivery. This may be verbally or by handwritten note, if water user is not at home.
- 2006-1 At the end of each month, the watermaster shall deliver the daily record book for that month to the secretary/treasurer. The secretary/treasurer will transcribe the records into a duplicate record book for 74Q files. The daily record book will then be returned to the watermaster. (see amendment 2008-1)
- 2007-1 During high water, the watermaster will monitor each headgate and measuring flume everyday. The watermaster will record up to the maximum quantified amount of high water through each flume. The water user shall take the responsibility of making sure that his or her ditch is not damaged by high water.
- 2008-1 Amendment to 2006-1. Instead of transcribing the records into a duplicate record book, the secretary/treasurer will scan the record books into a computer and record them onto a CD (or USB flash drive memory stick), with a back-up copy.

**SCANNED**

**MAR 20 2018**



2013-1 Compensation to watermaster and assistant be raised to \$50.00 a day. (\$25.00 wage/ \$25.00 travel) to begin with 2014 water season.

2014-1 Amendment to 2013-1. Compensation to watermaster and assistant raise to \$50.00 a day. (\$25.00 wage/ \$25.00 travel) to begin with the 2014 water season was acted upon and motion was carried.

2014-2 Change to Resolution number 2. The proposal to change the watermaster measuring from twice a week to once a week was acted upon and as noted in the 2014 minutes was agreed upon by all and the motion was carried.

**SCANNED**

MAR 20 2018



test

test



Financial Statement 2017  
Water District 74Q  
Mill Creek

Beginning balance in account for 2017 water season: \$ 1051.45  
Deposits made for 2017: 5-15-17 5832.87  
\$ 6884.32

Watermaster:

Date	Check #	Days Worked	Salary (25. day)	Travel (25. day)	SS	Medi.	Ck. Amt.
6-15	1038	3 (Apr)	75.	75.	4.65	1.09	144.26
6-15	1038	17 (May)	425.	425.	26.35	6.16	817.49
11-12	1046	2 (Oct)	50.	50.	3.10	.73	96.17
Total:		22 days	550.	550.	34.10	7.98	1057.92

Watermaster Assistant

Date	Check #	Days Worked	Salary (25. day)	Travel (25. day)	SS	Medi.	Ck. Amt.
6-15	1039	9 (May)	225.	225.	13.95	3.26	432.79
7-15	1040	30 (Jun)	750.	750.	46.50	10.88	1442.62
8-8	1041	31 (Jul)	775.	775.	48.05	11.24	1490.71
9-5	1042	8 (Aug)	200.	200.	12.40	2.90	384.70
10-23	1043	4 (Sept)	100.	100.	6.20	1.45	192.35
11-12	1045	1 (Oct)	25.	25.	1.55	.36	48.09
Total:		83 days	2075.	2075.	128.65	30.09	3991.26

---

	Days Worked	Salary	Travel	SS	Medi.	Ck. Amt.
Total:	105	2625.	2625.	162.75	38.07	5049.18

WM and Assistant	\$ 5250.00
St. Insurance	300.00
FICA	325.00
Medi.	76.14
Sect. wage	<u>184.70</u>
	\$ 6136.34

Ending balance in acct. (12-31-17) 971.18

SCANNED

MAR 20 2018



ADOPTED BUDGET AND RESOLUTIONS  
PERTAINING TO THE COLLECTION THEREOF

FOR 2018

RECEIVED

MAR 19 2018

Department of Water Resources  
Eastern Region

WATER DISTRICT NO. 74 Q

STREAM MILL CREEK

COUNTY LEMHI

NAME OF SECRETARY JUDITH W. AMONSON

ADDRESS OF SECRETARY 14 ZEPH CR. RD. LEADORE ID 83464

COLLECTION AND HOLDING OF WATER DISTRICT FUNDS

Please check the appropriate box regarding the collection and holding of Water District funds.

☐ The Water District collects and holds its own funds.

☐ \_\_\_\_\_ County collects and holds funds for the Water District.  
(county name)

☒ LEMHI County collects the Water District's funds and <sup>WATER DISTRICT</sup> deposits the funds in an account held by the Water District.  
(county name)

(This report must be certified and made in duplicate, one copy to be forwarded to the appropriate regional office of the Idaho Department of Water Resources., and one copy to the Secretary of the Annual Water User's Meeting of the Water District. If a designated county collects funds for the water, then a third copy must be sent to the auditor of the designated county.)

\_\_\_\_\_ LEMHI, Idaho, MARCH 5, 2018

I HEREBY CERTIFY that the within is true and correct copy of the budget as adopted at the annual Water User's Meeting of Water District No. 74 Q, held at LEADORE EMT BUILDING on the 5TH day of MARCH, 2018 and all resolutions adopted at said meeting pertaining to the time and the manner of collecting the amounts provided for in the said budget.

Judith W. Amonson

Secretary, Water District No. 74 Q

SCANNED

MAR 20 2018



WATER DISTRICT No. 74 Q

Estimated Amount for Watermaster's Salary .....	\$ <u>2500.00</u>
Estimated Amount for Assistant Watermaster and other Water District Officials .....	\$ <u>WATERMASTER ASSISTANT TO BE PAID OUT OF WM SALARY</u>
Estimated Amount for Other Expenses .....	\$ <u>3500.00</u>
TOTAL ESTIMATED EXPENSES FOR 2018 .....	\$ <u>6000.00</u>

### DISTRIBUTION OF THE BUDGET AMONG USERS

[illegible]



BEFORE THE DEPARTMENT OF WATER RESOURCES

OF THE

STATE OF IDAHO

STATE OF IDAHO )

County of LEMHI )


ss

OFFICIAL OATH

I do solemnly swear (or affirm) that I will support the Constitution of the United States, the Constitution and laws of the State of Idaho, specifically including the provisions of Section 42-605 and 42-607, Idaho Code and that I will faithfully discharge all the duties of the office of SECRETARY/TREASURER FOR WD 748 according to the best of my ability. So help me God.

Judith W. Amosson  
Principal

SUBSCRIBED AND SWORN to before me this 16<sup>th</sup> day of MARCH, 2018



Sandra F. Udy  
NOTARY PUBLIC  
Residing at Leavitt St  
Commission Expires 09/18/2020

SCANNED  
MAR 20 2018



RECEIVED

MAR 19 2018

Department of Water Resources  
Eastern Region

# Annual Water District Meeting Checklist

Per Idaho Code Title 42 Chapter 6 (Distribution of Water Among Appropriators), annual water district meetings must include (at a minimum) the actions listed below.

IDWR wants to ensure each water district is meeting these minimum standards. **Please return this completed checklist to the appropriate IDWR regional office with the annual meeting minutes (this list does not replace meeting minutes) and ensure that all of these actions are clearly addressed in the meeting minutes.**

Water District Number and Name:

Water District 74Q Mill Creek

Meeting Date:

March 5, 2018

- ☒ Election of meeting chairman and secretary
- ☒ Election of water district watermaster
- ☒ Election of water district assistant watermaster(s) (optional)
- ☒ Election of water district secretary/treasurer (optional)
- ☒ Approval of adopted budget
- ☐ Next year's meeting date, location, and time

By signing below I verify that all required actions have been addressed at the water district annual meeting

Completed by:

Judith W. Ommerson

Water District Representative

SCANNED

MAR 20 2018





State of Idaho

**DEPARTMENT OF WATER RESOURCES**

900 N Skyline Dr., Ste A, Idaho Falls, Idaho 83402-1718

Phone: (208) 525-7161 FAX: (208) 525-7177 [www.idwr.idaho.gov](http://www.idwr.idaho.gov)

March 20, 2018

C.L. "BUTCH" OTTER  
Governor

GARY SPACKMAN  
Director

Judith Amonson  
14 Zeph Creek Rd  
Leadore ID 83464

RE: WATER DISTRICT #74Q

Dear Secretary / Treasurer:

We acknowledge receipt of the Minutes of the Annual Watermaster's Election Meeting held in your district. The Watermaster Certificate will be sent under separate cover.

Thank you.

Sincerely,

Sharla Cox  
Administrative Assistant

**SCANNED**

**MAR 20 2018**





State of Idaho

**DEPARTMENT OF WATER RESOURCES**

900 N Skyline Dr., Ste A, Idaho Falls, Idaho 83402-1718

Phone: (208) 525-7161 FAX: (208) 525-7177 [www.idwr.idaho.gov](http://www.idwr.idaho.gov)

C.L. "BUTCH" OTTER  
Governor

GARY SPACKMAN  
Director

March 20, 2018

Lemhi County Treasurer / Auditor  
206 Courthouse Dr  
Salmon ID 83467

**RE: Water District No. #74Q and 75D**

Dear Treasurer / Auditor:

Enclosed please find copies of the Adopted Budget and Minutes of the above Water District. They have been read and approved by this office.

If you have any questions concerning this matter, please feel free to contact this office.

Respectfully submitted,

A handwritten signature in blue ink that reads "Sharla Cox". The signature is fluid and cursive, with the first name "Sharla" and last name "Cox" clearly visible.

Sharla Cox  
Administrative Assistant

**SCANNED**

**MAR 20 2018**