

# WATERMASTER'S REPORT

RECEIVED  
FEB 14 2019  
Department of Water Resources  
Eastern Region

From April 10, 2018 To November 15, 2018


Water District No. 74-C  
Name of Watermaster Jerry Elzinga  
Mailing Address 700 Monroe St Salmon Id 83467

## AFFIDAVIT OF WATERMASTER

STATE OF IDAHO )  
COUNTY OF Lemhi ) ss.

Jerry Elzinga, being first duly sworn, deposes and says that he/she is Watermaster of Water District 74-C, having been lawfully appointed by Sary Stockman, Director, Idaho Department of Water Resources, and that the volumes of water, as stated in this report and prorated by him/her to the water right holders of the district are correct.

Jerry Elzinga  
(Deputy) Watermaster District No. 74-C



Subscribed and sworn to before me, this 22 day of January, 2019

BriAnne L. Bruno  
Notary Public

My Commission expires June 16, 2020

Boise, Idaho February 14, 2019

I HEREBY CERTIFY, that Jerry Elzinga was lawfully appointed by me as Watermaster of Water District No. 74-C, and that the information contained in this report, as herein sworn to, is, to the best of my knowledge and belief, correct.

Sary Stockman  
by Dennis M. Dunn  
Director, Department of Water Resources

By \_\_\_\_\_

SCANNED

FEB 14 2019

	WATER RIGHT OWNER	IDWR WATER RIGHT NO.	DIVERSION NAME/REMARKS
1	Boyd Stokes	74-0179 AB	66%
2			
3	Betty Stokes	74-0179 D	34%
4			
5	ERR JACKSON	74-185	
6	Ranch (Eagle Valley Ranch)		
7	ERR Wellhead	74-0173	
8	ERR		
9	ERR Stokes Ditch	74-0179 C	
10			
11	ERR Jim Parks	74-0722	
12			
13	ERR Stoddard	74-0174	
14			
15	ERR Bull Pasture	74-0176	
16			
17	ERR Bar Pivot	74-0175	
18			
19	ERR Swamp Pivot	74-0182	
20			
21	ERR North west	74-0181	
22			
23	ERR England Pivot	74-0177	
24			
25	ERR Meadows Pivot	74-0176	
26			
27	Total ERR		
28			
29	Total All Bohannon		
30			

SCANNED

FEB 14 2019

	1	2	3	4	5	
	Total Delivery in 24-Hour Sec. Feet	Total Cost \$ cts.	Adopted Budget \$ cts.	Credits \$ cts.	Debits \$ cts.	Cost Per 24-Hr. Sec. Ft \$ <u>45</u>
1	450	207 50				Total No. Days of Watermaster 210
2						days at \$ /day \$
3	240.5	108 22				Total No. Days of Asst. Watermaster —
4						days at \$ /day \$ —
5	373.75					Other expenses charged pro rata \$ —
6						<b>TOTAL COST</b> \$1700.00
7	599.67					Total No. 24-Hour Sec. Feet Delivered 3787.5
8						Cost per 24-Hour Sect. Feet Delivered \$ <u>45</u>
9	374.50					
10						
11	0					
12						
13	309.99					
14						
15	499.41					
16						
17	203					
18						
19	116					
20						
21	228.6					
22						
23	211					
24						
25	181					
26						
27	3096.92	1390 00				
28						
29	3787.49					
30						

SCANNED

FEB 14 2019

## SECTION 42-606 IDAHO CODE

REPORTS OF WATERMASTERS. All watermasters shall make an annual report to the department of water resources prior to the expiration of the watermaster's appointment for the current year. This report shall show the total amount of water delivered by the watermaster during the preceding year, the amount delivered to each water user, the total expense of delivery and the apportionment of expenses among users and all debits and credits to be carried over to the following year. Such report shall also include records of stream flow the watermaster used or made in the process of distributing water supplies. The director may ask for other information deemed necessary in assuring proper distribution of water supplies within the district. The reports of watermasters to the department of water resources shall be filed and kept in the office of the department.

### Instructions for Completing Annual Watermaster's Report

This form has been developed to assist the watermaster in complying with some of the annual reporting requirements of Section 42-606, Idaho Code. The form provides for summary of the amount of water delivered by the watermaster to each user, the total expense of delivery and the apportionment of expenses among water users, including debits and credits. Water distribution and hydrologic information including stream flow records, daily diversion data, water right information and water right priority cut summaries should be presented in a separate water distribution report.

Complete this annual report form of delivery and costs as follows:

- 1) Enter water right holder name, corresponding IDWR water right number or numbers, and corresponding diversion name and/or remarks on page 2;
- 2) Enter the total amount of water delivered to each user as total 24-hour second feet under column 1, page 3. Total 24-hour second feet is a flow rate expressed in terms of one day or 24 hours. For example, a continuous diversion of 2 cfs over 20 days would equal 40 24-hour second feet.
- 3) Under column 3, page 3, enter the amount of money assessed or billed to each user at the beginning of the year. The assessment may be found in the previous year's adopted budget report.
- 4) In the work space provided on the right hand side of page 3, add up total watermaster salary costs and expenses and enter as 'TOTAL COST'. Then divide this total cost by the total number of 24-hour second feet delivered (sum of column 1) to obtain the cost per 24 hour second feet delivered, or the unit cost factor.
- 5) Under column 2, page 3, multiply the unit cost factor (obtained in step number 4 above) by each user's total 24-hour second feet delivery in column 1 to obtain the total cost against each user.
- 6) For each user, subtract the total cost amount in column 2 from the adopted budget in column 3 and enter the difference either as a credit or debit (negative differences entered as debits, positive differences entered as credits).
- 7) Sign the report before a notary public and submit the original to the appropriate regional office of the Department of Water Resources. Retain one copy for the Water District.


**SCANNED**

**FEB 14 2019**

--	--

Water	User		27-Apr	28-Apr	29-Apr	30-Apr	May-07	2-May
Dale Jolly & Boyd Stok	66%		3.26	3.26	3.26	3.26	3.26	3.26
74-0179A&B								
Dean Stokes	34%		1.62	1.62	1.62	1.62	1.62	1.62
74-0179D								
Jackson Ranch			2.07	2.07	2.07	2.07	2.07	2.07
74-185								
Wellard Land			3.53	3.53	6.51	6.51	6.51	6.51
74-0173								
Stokes Ditch							2.91	2.91
74-0179C								
Jim Parks								
Stoddard Land								
74-0174								
Bull Pasture								
74-0176								
Bar Ditch								
74-0175 74-0183								
North West England								
74-0181								
England Pivot								
74-0177								
Meadow Pivot								
74-0177								
Bar Pivot								
Swamp Pivot								
Total Bohannon Creek								
Total EVR Water								
West Wimpy								
IF&G Staff Gage Below BC 3								
EVR Spill Around BC 3								

*BriAnne L. Bruno*



SCANNED

FEB 14 2019

--	--

Water	User		3-May	4-May	5-May	6-May	7-May	8-May
Dale Jolly & Boyd Stok	66%		3.26	2.78	2.78	2.78	2.78	2.78
74-0179A&B								
Dean Stokes	34%		1.62	1.39	1.39	1.39	1.39	1.39
74-0179D								
Jackson Ranch			2.07	2.07	2.07	2.07	2.07	2.07
74-185								
Wellard Land			6.51	1.25	3.11	3.11	5.99	5.99
74-0173								
Stokes Ditch			2.91	0.966	0.966	2.34	2.34	2.34
74-0179C								
Jim Parks								
Stoddard Land							8.2	8.2
74-0174								
Bull Pasture				3.21	3.21	3.21	3.21	3.21
74-0176								
Bar Ditch								
74-0175 74-0183								
North West England								
74-0181								
England Pivot								
74-0177								
Meadow Pivot								
74-0177								
Bar Pivot								
Swamp Pivot								
Total Bohannon Creek								
Total EVR Water								
West Wimpy								
IF&G Staff Gage Below BC 3								
EVR Spill Around BC 3								

SCANNED

FEB 14 2019

--	--

Water	User		9-May	10-May	11-May	12-May	13-May	14-May
Dale Jolly & Boyd Stokes	66%		2.78	2.78	5.99	5.99	5.99	5.99
74-0179A&B								
Dean Stokes	34%		1.39	1.39	3.98	3.98	3.98	3.98
74-0179D								
Jackson Ranch			2.07	2.07	3.11	3.11	3.11	3.11
74-185								
Wellard Land			5.99	5.99	8.15	8.15	8.15	8.15
74-0173								
Stokes Ditch			2.34	2.34	1.9	1.9	1.9	1.9
74-0179C								
Jim Parks								
Stoddard Land			2.65	2.65	3.11	3.11	3.11	3.11
74-0174								
Bull Pasture			3.21	3.21	5.99	5.99	5.99	5.99
74-0176								
Bar Ditch								
74-0175 74-0183								
North West England								
74-0181								
England Pivot								
74-0177								
Meadow Pivot								
74-0177								
Bar Pivot								
Swamp Pivot								
Total Bohannon Creek								
Total EVR Water								
West Wimpy								
IF&G Staff Gage Below BC 3								
EVR Spill Around BC 3								

SCANNED

FEB 14 2019

--	--

Water	User		15-May	16-May	17-May	18-May	19-May	20-May
Dale Jolly & Boyd Stokes	66%		5.99	5.99	5.99	5.99	5.99	5.99
74-0179A&B								
Dean Stokes	34%		3.98	3.98	3.98	3.98	3.98	3.98
74-0179D								
Jackson Ranch			3.11	3.11	3.11	3.11	3.11	3.11
74-185								
Wellard Land			8.15	8.15	8.15	8.15	8.15	8.15
74-0173								
Stokes Ditch			1.9	1.9	1.9	1.9	1.9	1.9
74-0179C								
Jim Parks								
Stoddard Land			3.11	3.11	3.11	3.11	0	3.11
74-0174								
Bull Pasture			5.99	5.99	5.99	5.99	5.99	5.99
74-0176								
Bar Ditch								
74-0175 74-0183								
North West England					3.53	3.53	3.53	3.53
74-0181								
England Pivot							8.5	
74-0177								
Meadow Pivot								
74-0177								
Bar Pivot								
Swamp Pivot								
Total Bohannon Creek								
Total EVR Water								
West Wimpy								
IF&G Staff Gage Below BC 3								
EVR Spill Around BC 3								

SCANNED  
FEB 14 2019

--	--

Water	User		21-May	22-May	23-May	24-May	25-May	26-May
Dale Jolly & Boyd Stokes	66%		4.33	4.33	4.33	4.33	2.93	2.93
74-0179A&B								
Dean Stokes	34%		2.16	2.16	2.16	2.16	2.16	2.16
74-0179D								
Jackson Ranch			3.64	3.64	3.64	3.64	3.64	3.64
74-185								
Wellard Land			8.6	8.6	8.6	8.6	8.6	8.6
74-0173								
Stokes Ditch			5.48	5.48	5.48	5.48	5.48	5.48
74-0179C								
Jim Parks								
Stoddard Land			3.53	3.53	3.53	3.53	3.53	3.53
74-0174								
Bull Pasture			5.4	5.4	5.4	5.4	5.4	5.4
74-0176								
Bar Ditch								
74-0175 74-0183								
North West England			3.53	3.53	3.53	3.53	3.53	3.53
74-0181								
England Pivot								
74-0177								
Meadow Pivot								
74-0177								
Bar Pivot								
Swamp Pivot								
Total Bohannon Creek								
Total EVR Water								
West Wimpy								
IF&G Staff Gage Below BC 3								
EVR Spill Around BC 3								

SCANNED  
FEB 14 2019

--	--

Water	User		27-May	28-May	29-May	30-May	31-May	1-Jun
Dale Jolly & Boyd Stok	66%		2.93	2.93	2.93	2.93	2.93	2.42
74-0179A&B								
Dean Stokes	34%		2.16	2.16	2.16	2.16	2.16	1.21
74-0179D								
Jackson Ranch			3.64	3.64	3.64	3.64	3.64	2.91
74-185								
Wellard Land			8.6	8.6	8.8	8.8	8.8	0
74-0173								
Stokes Ditch			5.48	5.48	5.48	5.48	5.48	5.73
74-0179C								
Jim Parks								
Stoddard Land			3.53	3.53	3.53	3.53	3.53	4.9
74-0174								
Bull Pasture			5.4	5.4	5.4	5.4	5.4	4.5
74-0176								
Bar Ditch								
74-0175 74-0183								
North West England			3.53	3.53	3.53	3.53	3.53	3.53
74-0181								
England Pivot								
74-0177								
Meadow Pivot								
74-0177								
Bar Pivot								
Swamp Pivot								
Total Bohannon Creek								
Total EVR Water								
West Wimpy								
IF&G Staff Gage Below BC 3								
EVR Spill Around BC 3								

SCANNED

FEB 14 2019

--	--

Water	User		2-Jun	3-Jun	4-Jun	5-Jun	6-Jun	7-Jun
Dale Jolly & Boyd Stokes	66%		2.42	2.42	2.42	2.42	2.42	2.42
74-0179A&B								
Dean Stokes	34%		1.21	1.21	1.21	1.21	1.21	1.21
74-0179D								
Jackson Ranch			2.91	2.91	2.91	2.91	2.91	2.91
74-185								
Wellard Land			0	0	0	0	2.3	2.3
74-0173								
Stokes Ditch			5.73	5.73	5.73	5.73	5.73	5.73
74-0179C								
Jim Parks								
Stoddard Land			4.9	4.9	4.9	4.9	4.9	4.9
74-0174								
Bull Pasture			4.5	4.5	4.5	4.5	4.5	4.5
74-0176								
Bar Ditch								
74-0175 74-0183								
North West England			3.53	3.53	3.53	3.53	3.53	3.53
74-0181								
England Pivot								
74-0177								
Meadow Pivot								
74-0177								
Bar Pivot								
Swamp Pivot								
Total Bohannon Creek								
Total EVR Water								
West Wimpy								
IF&G Staff Gage Below BC 3								
EVR Spill Around BC 3								

SCANNED  
FEB 14 2019

--	--

5.73

--

Water	User		8-Jun	9-Jun	10-Jun	11-Jun	12-Jun	13-Jun
Dale Jolly & Boyd Stokes	66%		2.42	2.42	2.42	2.42	2.42	2.42
74-0179A&B								
Dean Stokes	34%		1.21	1.21	1.21	1.21	1.21	1.21
74-0179D								
Jackson Ranch			2.91	2.91	2.91	2.91	2.91	2.91
74-185								
Wellard Land			2.3	2.3	2.3	2.3	2.3	2.3
74-0173								
Stokes Ditch			5.73	5.73	5.73	5.73	5.73	5.73
74-0179C								
Jim Parks								
Stoddard Land			4.9	4.9	4.9	4.9	4.9	4.9
74-0174								
Bull Pasture			4.5	4.5	4.5	4.5	4.5	4.5
74-0176								
Bar Ditch								
74-0175 74-0183								
North West England			3.53	3.53	3.53	3.53	3.53	3.53
74-0181								
England Pivot								
74-0177								
Meadow Pivot								
74-0177								
Bar Pivot								
Swamp Pivot								
Total Bohannon Creek								
Total EVR Water								
West Wimpy								
IF&G Staff Gage Below BC 3								
EVR Spill Around BC 3								

SCANNED  
FEB 14 2019

--	--

--

Water	User		14-Jun	15-Jun	16-Jun	17-Jun	18-Jun	19-Jun
Dale Jolly & Boyd Stokes	66%		5.73	3.81	3.81	3.81	3.81	3.81
74-0179A&B								
Dean Stokes	34%		3.81	1.9	1.9	1.9	1.9	1.9
74-0179D								
Jackson Ranch			2.3	1.25	1.25	1.25	1.25	1.25
74-185								
Wellard Land			1.25	2.65	2.65	2.65	2.65	2.65
74-0173								
Stokes Ditch			4.5	4.5	4.5	4.5	4.5	4.5
74-0179C								
Jim Parks								
Stoddard Land			4.9	5.24	5.24	5.24	5.24	5.24
74-0174								
Bull Pasture			3.53	3.53	3.53	3.53	3.53	3.53
74-0176								
Bar Ditch								
74-0175 74-0183								
North West England			3.96	3.96	3.96	3.96	3.96	3.96
74-0181								
England Pivot								
74-0177								
Meadow Pivot								
74-0177								
Bar Pivot								
Swamp Pivot								
Total Bohannon Creek								
Total EVR Water								
West Wimpy								
IF&G Staff Gage Below BC 3								
EVR Spill Around BC 3								

SCANNED

FEB 14 2019

--	--

Water	User		20-Jun	21-Jun	22-Jun	23-Jun	24-Jun	25-Jun
Dale Jolly & Boyd Stokes	66%		3.81	3.81	3.81	2.35	2.35	2.35
74-0179A&B								
Dean Stokes	34%		1.9	1.9	1.9	1.175	1.175	1.175
74-0179D								
Jackson Ranch			1.25	0	0	0	0	0
74-185								
Wellard Land			2.65	2.65	2.65	0	0	0
74-0173								
Stokes Ditch			4.5	4.5	4.5	1.56	1.56	1.56
74-0179C								
Jim Parks								
Stoddard Land			5.24	5.24	5.24	4.5	4.5	4.5
74-0174								
Bull Pasture			3.53	3.53	3.53	3.74	3.74	3.74
74-0176								
Bar Ditch								
74-0175 74-0183								
North West England			3.96	3.96	3.96	3.96	3.96	3.96
74-0181								
England Pivot								
74-0177								
Meadow Pivot								
74-0177								
Bar Pivot								
Swamp Pivot								
Total Bohannon Creek								
Total EVR Water								
West Wimpy								
IF&G Staff Gage Below BC 3								
EVR Spill Around BC 3								

SCANNED

FEB 14 2019

--	--

Water	User		26-Jun	27-Jun	28-Jun	29-Jun	30-Jun	1-Jul
Dale Jolly & Boyd Stokes	66%		2.35	2.35	2.35	2.63	2.63	2.63
74-0179A&B								
Dean Stokes	34%		1.175	1.175	1.175	1.31	1.31	1.31
74-0179D								
Jackson Ranch			0	0	0	2	2	2
74-185								
Wellard Land			0	0	0	0	0	0
74-0173								
Stokes Ditch			1.56	1.56	1.56	1.11	1.11	1.11
74-0179C								
Jim Parks								
Stoddard Land			4.5	4.5	4.5	5.1	5.1	5.1
74-0174								
Bull Pasture			3.74	3.74	3.74	1.9	1.9	1.9
74-0176								
Bar Ditch								
74-0175 74-0183								
North West England			3.96	3.96	3.96	3.53	3.53	3.53
74-0181								
England Pivot								
74-0177								
Meadow Pivot								
74-0177								
Bar Pivot								
Swamp Pivot								
Total Bohannon Creek								
Total EVR Water								
West Wimpy								
IF&G Staff Gage Below BC 3								
EVR Spill Around BC 3								

SCANNED  
FEB 14 2019

--	--

Water	User		2-Jul	3-Jul	4-Jul	5-Jul	6-Jul	7-Jul
Dale Jolly & Boyd Stokes	66%		2.63	2.63	2.63	2.63	4.5	4.5
74-0179A&B								
Dean Stokes	34%		1.31	1.31	1.31	1.31	2.25	2.25
74-0179D								
Jackson Ranch			2	2	2	2	1.64	1.64
74-185								
Wellard Land			0	0	0	0	5.4	5.4
74-0173								
Stokes Ditch			1.11	1.11	1.11	1.11	0.96	0.96
74-0179C								
Jim Parks								
Stoddard Land			5.1	4.5	4.5	4.5	4.5	4.5
74-0174								
Bull Pasture			1.9	1.9	1.9	1.9	1.9	1.9
74-0176								
Bar Ditch								
74-0175 74-0183								
North West England			3.53	3.53	3.53	3.53	3.11	3.11
74-0181								
England Pivot								
74-0177								
Meadow Pivot								
74-0177								
Bar Pivot								
Swamp Pivot								
Total Bohannon Creek								
Total EVR Water								
West Wimpy								
IF&G Staff Gage Below BC 3								
EVR Spill Around BC 3								

SCANNED

FEB 14 2019

--	--

Water	User		8-Jul	9-Jul	10-Jul	11-Jul	12-Jul	13-Jul
Dale Jolly & Boyd Stokes	66%		4.5	1.55	1.55	1.55	1.55	1.3
74-0179A&B								
Dean Stokes	34%		2.25	0.77	0.77	0.77	0.77	0.65
74-0179D								
Jackson Ranch			1.64	1.64	1.64	1.64	1.64	1.89
74-185								
Wellard Land			5.4	5.4	5.4	5.4	5.4	4.55
74-0173								
Stokes Ditch			0.96	0.96	0.96	0.96	0.96	2.5
74-0179C								
Jim Parks								
Stoddard Land			4.5	4.5	4.5	4.5	4.5	2.65
74-0174								
Bull Pasture			1.9	1.9	1.9	1.9	1.9	2
74-0176								
Bar Ditch								
74-0175 74-0183								
North West England			3.11	2.91	2.91	2.91	2.91	3.11
74-0181								
England Pivot								
74-0177								
Meadow Pivot								
74-0177								
Bar Pivot								
Swamp Pivot								
Total Bohannon Creek								
Total EVR Water								
West Wimpy								4.5
IF&G Staff Gage Below BC 3								
EVR Spill Around BC 3								

SCANNED

FEB 14 2019

--	--

Water	User		14-Jul	15-Jul	16-Jul	17-Jul	18-Jul	19-Jul
Dale Jolly & Boyd Stok	66%		1.3	1.3	1.3	1.3	1.3	7.13
74-0179A&B								
Dean Stokes	34%		0.65	0.65	0.65	0.65	0.65	3.56
74-0179D								
Jackson Ranch			1.89	1.89	1.89	1.89	1.89	1.89
74-185								
Wellard Land			4.55	4.55	4.55	4.55	4.55	4.55
74-0173								
Stokes Ditch			2.5	2.5	2.5	2.5	2.5	2.5
74-0179C								
Jim Parks								
Stoddard Land			2.65	2.65	2.65	2.65	2.65	2.65
74-0174								
Bull Pasture			2	2	2	2	2	2
74-0176								
Bar Ditch								
74-0175 74-0183								
North West England			3.11	3.11	3.11	3.11	3.11	3.11
74-0181								
England Pivot								
74-0177								
Meadow Pivot								
74-0177								
Bar Pivot								
Swamp Pivot								
Total Bohannon Creek								
Total EVR Water								
West Wimpy			4.5	4.5	4.5	4.5	4.5	4.5
IF&G Staff Gage Below BC 3								
EVR Spill Around BC 3								

SCANNED

FEB 14 2019

--	--

Water	User		20-Jul	21-Jul	22-Jul	23-Jul	24-Jul	25-Jul
Dale Jolly & Boyd Stokes	66%		7.13	7.13	7.13	3.81	3.81	3.81
74-0179A&B								
Dean Stokes	34%		3.56	3.56	3.56	1.9	1.9	1.9
74-0179D								
Jackson Ranch			1.89	1.89	1.89	1.89	1.89	1.89
74-185								
Wellard Land			4.55	4.55	4.55	4.55	4.55	4.55
74-0173								
Stokes Ditch			2.5	2.5	2.5	2.5	2.5	2.5
74-0179C								
Jim Parks								
Stoddard Land			0					
74-0174								
Bull Pasture			2	2	2	2	2	2
74-0176								
Bar Ditch								
74-0175 74-0183								
North West England			2.91	0				
74-0181								
England Pivot								
74-0177								
Meadow Pivot								
74-0177								
Bar Pivot								
Swamp Pivot								
Total Bohannon Creek								
Total EVR Water								
West Wimpy			4.5	4.5	4.5	4.5	7.04	7.04
IF&G Staff Gage Below BC 3								
EVR Spill Around BC 3								

SCANNED  
FEB 14 2019

--	--

Water	User		26-Jul	27-Jul	28-Jul	28-Jul	29-Jul	30-Jul
Dale Jolly & Boyd Stokes	66%		3.81	3.81	3.81	3.81	3.81	3.81
74-0179A&B								
Dean Stokes	34%		1.9	1.9	1.9	1.9	1.9	1.9
74-0179D								
Jackson Ranch			1.89	1.89	1.89	1.89	1.89	1.89
74-185								
Wellard Land			4.55	4.55	4.55	4.55	4.55	4.55
74-0173								
Stokes Ditch			2.5	2.5	2.5	2.5	2.5	2.5
74-0179C								
Jim Parks								
Stoddard Land								
74-0174								
Bull Pasture			2	2	2	2	2	
74-0176								
Bar Ditch								
74-0175 74-0183								
North West England								
74-0181								
England Pivot								
74-0177								
Meadow Pivot								
74-0177								
Bar Pivot								
Swamp Pivot								
Total Bohannon Creek								
Total EVR Water								
West Wimpy			7.04	7.04	7.04	7.04	7.04	7.04
IF&G Staff Gage Below BC 3								
EVR Spill Around BC 3								

SCANNED

FEB 14 2019

--	--

Water	User		31-Jul	1-Aug	2-Aug	3-Aug	4-Aug	5-Aug
Dale Jolly & Boyd Stokes	66%		3.33	3.33	3	4.15	2.2	2.49
74-0179A&B								
Dean Stokes	34%		1.66	1.66	1.5	2.07	1.1	1.25
74-0179D								
Jackson Ranch			2	2.65	2.34	2.65	2.65	2.65
74-185								
Wellard Land			3.32		3.11	3.53	2.5	2.5
74-0173								
Stokes Ditch			2	1.9	1.56	1.9	1.25	1.25
74-0179C								
Jim Parks								
Stoddard Land								
74-0174								
Bull Pasture			2	2	2	2	2	2
74-0176								
Bar Ditch								
74-0175 74-0183								
North West England								
74-0181								
England Pivot								
74-0177								
Meadow Pivot								
74-0177								
Bar Pivot								
Swamp Pivot								
Total Bohannon Creek								
Total EVR Water								
West Wimpy			5.4	5.4	5.4	5.4	5.4	5.4
IF&G Staff Gage Below BC 3								
EVR Spill Around BC 3								

SCANNED

FEB 14 2019

--	--

Water	User		6-Aug	7-Aug	8-Aug	9-Aug	10-Aug	11-Aug
Dale Jolly & Boyd Stokes	66%		2.49	2.49	1.87	1.87	1.87	1.87
74-0179A&B								
Dean Stokes	34%		1.25	1.25	0.93	0.93	0.93	0.93
74-0179D								
Jackson Ranch			2.65	2.65	1.73	1.73	1.73	1.73
74-185								
Wellard Land			2.5	2.5	2.65	2.81	2.81	2.81
74-0173								
Stokes Ditch			1.25	1.25	1.11	1.11	1.11	1.11
74-0179C								
Jim Parks								
Stoddard Land								
74-0174								
Bull Pasture			2	2	2	2	2	2
74-0176								
Bar Ditch								
74-0175 74-0183								
North West England								
74-0181								
England Pivot								
74-0177								
Meadow Pivot								
74-0177								
Bar Pivot								
Swamp Pivot								
Total Bohannon Creek								
Total EVR Water								
West Wimpy			5.4	5.4	4.76	4.76	4.76	4.76
IF&G Staff Gage Below BC 3								
EVR Spill Around BC 3								

SCANNED

FEB 14 2019

--	--

Water	User		12-Aug	13-Aug	14-Aug	15-Aug	16-Aug	17-Aug
Dale Jolly & Boyd Stokes	66%		1.87	1.87	2.63	2.35	2.35	2.35
74-0179A&B								
Dean Stokes	34%		0.93	0.93	1.31	1.175	1.175	1.175
74-0179D								
Jackson Ranch			1.56	1.56	1.73	1.73	1.9	1.9
74-185								
Wellard Land			2.81	2.81	2.5		2.65	2.65
74-0173								
Stokes Ditch			1.11	1.11	1.04		1.11	1.11
74-0179C								
Jim Parks								
Stoddard Land								
74-0174								
Bull Pasture			2	2	2	2	2	2
74-0176								
Bar Ditch								
74-0175 74-0183								
North West England								
74-0181								
England Pivot								
74-0177								
Meadow Pivot								
74-0177								
Bar Pivot								
Swamp Pivot								
Total Bohannon Creek								
Total EVR Water								
West Wimpy			4.76	4.76	4.76	4.76	4.5	4.5
IF&G Staff Gage Below BC 3								
EVR Spill Around BC 3								

SCANNED

FEB 14 2019

--	--

Water	User		18-Aug	19-Aug	20-Aug	21-Aug	22-Aug	23-Aug
Dale Jolly & Boyd Stokes	66%	2	1.87	1.87	1.87	1.87	1.87	2
74-0179A&B								
Dean Stokes	34%	1	0.935	0.935	0.935	0.935	0.935	1
74-0179D								
Jackson Ranch		1.9	1.56	1.56	1.56	1.56	1.56	1.73
74-185								
Wellard Land		2.65	2.65	2.65	2.65	2.65	2.65	2.34
74-0173								
Stokes Ditch		1.11	1.11	1.11	1.11	1.11	1.11	0.96
74-0179C								
Jim Parks								
Stoddard Land								
74-0174								
Bull Pasture		2	2	2	2	2	2	2
74-0176								
Bar Ditch								
74-0175 74-0183								
North West England								
74-0181								
England Pivot								
74-0177								
Meadow Pivot								
74-0177								
Bar Pivot								
Swamp Pivot								
Total Bohannon Creek								
Total EVR Water								
West Wimpy		4.5	4.5	4.5	4.5	4.5	4.5	3.74
IF&G Staff Gage Below BC 3								
EVR Spill Around BC 3								

SCANNED  
FEB 14 2019

--	--

Water	User		24-Aug	25-Aug	26-Aug	27-Aug	28-Aug	29-Aug
Dale Jolly & Boyd Stokes	66%	2	1.68	1.68	1.68	1.68	1.87	1.74
74-0179A&B								
Dean Stokes	34%	1	0.84	0.84	0.84	0.84	0.93	0.87
74-0179D								
Jackson Ranch		1.73	1.73	1.73	1.73	1.73	1.73	1.4
74-185								
Wellard Land		2.34	2.34	2.34	2.34	2.34	2.34	2.53
74-0173								
Stokes Ditch		0.96	0.96	0.96	0.96	0.96	0.96	0.77
74-0179C								
Jim Parks								
Stoddard Land								
74-0174								
Bull Pasture		2	2	2	2	2	2	2
74-0176								
Bar Ditch								
74-0175 74-0183								
North West England								
74-0181								
England Pivot								
74-0177								
Meadow Pivot								
74-0177								
Bar Pivot								
Swamp Pivot								
Total Bohannon Creek								
Total EVR Water								
West Wimpy		3.74	3.74	3.74	3.74	3.74	3.74	3.53
IF&G Staff Gage Below BC 3								
EVR Spill Around BC 3								

SCANNED

FEB 14 2019

--	--

Water	User		30-Aug	31-Aug	1-Sep	2-Sep	3-Sep	4-Sep
Dale Jolly & Boyd Stokes	66%		1.74	1.37	1.37	1.37	1.37	1.43
74-0179A&B								
Dean Stokes	34%		0.87	0.68	0.68	0.68	0.68	0.71
74-0179D								
Jackson Ranch			1.4	1.4	1.4	1.4	1.4	1.18
74-185								
Wellard Land			2.53	2.53	2.53	2.53	2.53	2.53
74-0173								
Stokes Ditch			0.77	0.58	0.58	0.58	0.58	0.45
74-0179C								
Jim Parks								
Stoddard Land								
74-0174								
Bull Pasture			2	2	2	2	2	2
74-0176								
Bar Ditch								
74-0175 74-0183								
North West England								
74-0181								
England Pivot								
74-0177								
Meadow Pivot								
74-0177								
Bar Pivot								
Swamp Pivot								
Total Bohannon Creek								
Total EVR Water								
West Wimpy			3.53	3.53	3.53	3.53	3.53	3.53
IF&G Staff Gage Below BC 3								
EVR Spill Around BC 3								

SCANNED

FEB 14 2019

--	--

Water	User		5-Sep	6-Sep	7-Sep	8-Sep	9-Sep	10-Sep
Dale Jolly & Boyd Stok	66%		1.2	1.2	1.2	1.2	1.25	1.25
74-0179A&B								
Dean Stokes	34%		0.63	0.63	0.63	0.63	0.63	0.63
74-0179D								
Jackson Ranch			1.11	1.11	1.11	1.11	1.11	1.11
74-185								
Wellard Land			2.5	2.5	2.5	2.5	2.5	2.5
74-0173								
Stokes Ditch								
74-0179C								
Jim Parks								
Stoddard Land								
74-0174								
Bull Pasture			2	2	2	2	2	2
74-0176								
Bar Ditch								
74-0175 74-0183								
North West England								
74-0181								
England Pivot								
74-0177								
Meadow Pivot								
74-0177								
Bar Pivot								
Swamp Pivot								
Total Bohannon Creek								
Total EVR Water								
West Wimpy			3.53	3.53	3.53	3.53	3.53	3.53
IF&G Staff Gage Below BC 3								
EVR Spill Around BC 3								

SCANNED

FEB 14 2019

--	--

Water	User		11-Sep	12-Sep	13-Sep	14-Sep	15-Sep	16-Sep
Dale Jolly & Boyd Stokes	66%		1.25	1.25	1.25	1.25	1.25	1.25
74-0179A&B								
Dean Stokes	34%		0.63	0.63	0.63	0.63	0.63	0.63
74-0179D								
Jackson Ranch			1.18	1.18	1.18	1.18	1.18	1.18
74-185								
Wellard Land			2.34	2.34	2.34	2.34	2.34	2.34
74-0173								
Stokes Ditch			0.74	0.74	0.74	0.74	0.74	0.74
74-0179C								
Jim Parks								
Stoddard Land								
74-0174								
Bull Pasture			2	2	2	2	2	2
74-0176								
Bar Ditch								
74-0175 74-0183								
North West England								
74-0181								
England Pivot								
74-0177								
Meadow Pivot								
74-0177								
Bar Pivot								
Swamp Pivot								
Total Bohannon Creek								
Total EVR Water								
West Wimpy			2.91	2.91	2.91	2.91	2.91	2.91
IF&G Staff Gage Below BC 3								
EVR Spill Around BC 3								

SCANNED

FEB 14 2019

--	--

Water	User		17-Sep	18-Sep	19-Sep	20-Sep	21-Sep	22-Sep
Dale Jolly & Boyd Stokes	66%		1.25	1.25	1.25	1.25	1.25	1.25
74-0179A&B								
Dean Stokes	34%		0.63	0.63	0.63	0.63	0.63	0.63
74-0179D								
Jackson Ranch			1.18	1.18	1.18	1.18	1.18	1.18
74-185								
Wellard Land			2.34	2.34	2.34	2.34	2.34	2.34
74-0173								
Stokes Ditch			0.74	0.74	0.74	0.74	0.74	0.74
74-0179C								
Jim Parks								
Stoddard Land								
74-0174								
Bull Pasture			2	2	2	2	2	2
74-0176								
Bar Ditch								
74-0175 74-0183								
North West England								
74-0181								
England Pivot								
74-0177								
Meadow Pivot								
74-0177								
Bar Pivot								
Swamp Pivot								
Total Bohannon Creek								
Total EVR Water								
West Wimpy			2.91	2.91	2.91	2.91	2.91	2.91
IF&G Staff Gage Below BC 3								
EVR Spill Around BC 3								

SCANNED

FEB 14 2019

--	--

Water	User		23-Sep	24-Sep	25-Sep	26-Sep	27-Sep	28-Sep
Dale Jolly & Boyd Stokes	66%		1.25	1.25	1.49	1.49	1.49	1.49
74-0179A&B								
Dean Stokes	34%		0.63	0.63	0.749	0.749	0.749	0.749
74-0179D								
Jackson Ranch			1.18	1.18	1.25	1.25	1.25	1.25
74-185								
Wellard Land			2.34	2.34	2.3	2.3	2.3	2.3
74-0173								
Stokes Ditch			0.74	0.74	0.25	0.25	0.25	0.25
74-0179C								
Jim Parks								
Stoddard Land								
74-0174								
Bull Pasture			2	2	1.73	1.73	1.73	1.73
74-0176								
Bar Ditch								
74-0175 74-0183								
North West England								
74-0181								
England Pivot								
74-0177								
Meadow Pivot								
74-0177								
Bar Pivot								
Swamp Pivot								
Total Bohannon Creek								
Total EVR Water								
West Wimpy			2.91	2.91	2.34	2.34	2.34	2.34
IF&G Staff Gage Below BC 3								
EVR Spill Around BC 3								

SCANNED

FEB 14 2019

--	--

Water	User		29-Sep	30-Sep	1-Oct	2-Oct	3-Oct	4-Oct
Dale Jolly & Boyd Stokes	66%		1.49	1.49	1.49			
74-0179A&B								
Dean Stokes	34%		0.749	0.749	0.749			
74-0179D								
Jackson Ranch			1.25	1.25	1.25	1.25	1.25	1.25
74-185								
Wellard Land			2.3	2.3	2.3	2.3	2.3	2.3
74-0173								
Stokes Ditch			0.25	0.25	0.25	0.25	1.25	1.25
74-0179C								
Jim Parks								
Stoddard Land								
74-0174								
Bull Pasture			1.73	1.73	1.73	1.73	1.73	1.73
74-0176								
Bar Ditch								
74-0175 74-0183								
North West England								
74-0181								
England Pivot								
74-0177								
Meadow Pivot								
74-0177								
Bar Pivot								
Swamp Pivot								
Total Bohannon Creek								
Total EVR Water								
West Wimpy			2.34	2.34	2.34	2.34	2.34	
IF&G Staff Gage Below BC 3								
EVR Spill Around BC 3								

SCANNED

FEB 14 2019

--	--

Water	User		5-Oct	6-Oct	7-Oct	8-Oct	9-Oct	10-Oct
Dale Jolly & Boyd Stok	66%							
74-0179A&B								
Dean Stokes	34%							
74-0179D								
Jackson Ranch			1.25	1.25	1.25	1.85	1.85	1.85
74-185								
Wellard Land			2.3	2.3	2.3	0.83	0.83	0.83
74-0173								
Stokes Ditch			1.25	1.25	1.25	1.25	1.25	1.25
74-0179C								
Jim Parks								
Stoddard Land								
74-0174								
Bull Pasture			1.73	1.73	1.73	1.73	1.73	1.73
74-0176								
Bar Ditch								
74-0175 74-0183								
North West England								
74-0181								
England Pivot								
74-0177								
Meadow Pivot								
74-0177								
Bar Pivot								
Swamp Pivot								
Total Bohannon Creek								
Total EVR Water								
West Wimpy								
IF&G Staff Gage Below BC 3								
EVR Spill Around BC 3								

SCANNED

FEB 14 2019

--	--

Water	User		11-Oct	12-Oct	13-Oct	14-Oct	15-Oct	16-Oct
Dale Jolly & Boyd Stok	66%							
74-0179A&B								
Dean Stokes	34%							
74-0179D								
Jackson Ranch			1.85	1.85	1.85	1.85	1.85	1.85
74-185								
Wellard Land			1.4	1.4	1.4	1.4	1.4	1.4
74-0173								
Stokes Ditch			1.25	1.25	1.25	1.25	1.25	1.25
74-0179C								
Jim Parks								
Stoddard Land								
74-0174								
Bull Pasture			2.65	0	0	0	0	0
74-0176								
Bar Ditch								
74-0175 74-0183								
North West England								
74-0181								
England Pivot								
74-0177								
Meadow Pivot								
74-0177								
Bar Pivot								
Swamp Pivot								
Total Bohannon Creek								
Total EVR Water								
West Wimpy								
IF&G Staff Gage Below BC 3								
EVR Spill Around BC 3								

SCANNED

FEB 14 2019

--	--

Water	User		17-Oct	18-Oct	19-Oct	20-Oct	21-Oct	22-Oct
Dale Jolly & Boyd Stokes	66%							
74-0179A&B								
Dean Stokes	34%							
74-0179D								
Jackson Ranch			1.85	1.85	1.85	1.85	1.85	1.85
74-185								
Wellard Land			1.4	1.4	1.4	1.4	1.4	1.4
74-0173								
Stokes Ditch			1.25	1.25	1.25	1.25	1.25	1.25
74-0179C								
Jim Parks								
Stoddard Land								
74-0174								
Bull Pasture			0	2	2	2	2	2
74-0176								
Bar Ditch								
74-0175 74-0183								
North West England								
74-0181								
England Pivot								
74-0177								
Meadow Pivot								
74-0177								
Bar Pivot								
Swamp Pivot								
Total Bohannon Creek								
Total EVR Water								
West Wimpy								
IF&G Staff Gage Below BC 3								
EVR Spill Around BC 3								

SCANNED

FEB 14 2019

--	--

Water	User		23-Oct	24-Oct	25-Oct	26-Oct	27-Oct	28-Oct
Dale Jolly & Boyd Stokes	66%							
74-0179A&B								
Dean Stokes	34%							
74-0179D								
Jackson Ranch			1.85	1.85	1.85	1.85	1.85	1.85
74-185								
Wellard Land			0					
74-0173								
Stokes Ditch			1.25	1.25	1.25	1.25	1.25	1.25
74-0179C								
Jim Parks								
Stoddard Land								
74-0174								
Bull Pasture			2	2	2	2	2	2
74-0176								
Bar Ditch								
74-0175 74-0183								
North West England								
74-0181								
England Pivot								
74-0177								
Meadow Pivot								
74-0177								
Bar Pivot								
Swamp Pivot								
Total Bohannon Creek								
Total EVR Water								
West Wimpy								
IF&G Staff Gage Below BC 3								
EVR Spill Around BC 3								

SCANNED

FEB 14 2019

--	--

Water	User		29-Oct	30-Oct	31-Oct	1-Nov	2-Nov	3-Nov
Dale Jolly & Boyd Stok	66%							
74-0179A&B								
Dean Stokes	34%							
74-0179D								
Jackson Ranch			1.85	1.85	1.85	1.85	1.85	1.85
74-185								
Wellard Land								
74-0173								
Stokes Ditch			0.47	0.47	0.47	0.47	0.47	0.47
74-0179C								
Jim Parks								
Stoddard Land								
74-0174								
Bull Pasture			2	2	2	2	2	2
74-0176								
Bar Ditch								
74-0175 74-0183								
North West England								
74-0181								
England Pivot					49394	Finish	47028	Start
74-0177								
Meadow Pivot					2258	Finish	326	Start
74-0177								
Bar Pivot					1356	Finish	950	Start
Swamp Pivot					822.9	Finish	590	Start
Total Bohannon Creek								
Total EVR Water								
West Wimpy								
IF&G Staff Gage Below BC 3								
EVR Spill Around BC 3								

SCANNED

FEB 14 2019

--	--

Water	User		4-Nov	5-Nov	6-Nov	7-Nov	8-Nov	9-Nov
Dale Jolly & Boyd Stok	66%							
74-0179A&B								
Dean Stokes	34%							
74-0179D								
Jackson Ranch		1.85						
74-185								
Wellard Land								
74-0173								
Stokes Ditch		0.47	0.47					
74-0179C								
Jim Parks								
Stoddard Land								
74-0174								
Bull Pasture		2	2	2				
74-0176								
Bar Ditch								
74-0175 74-0183								
North West England								
74-0181								
England Pivot		2366	Net Hours	98.5	x 2.14	Flow	211	
74-0177		24						
Meadow Pivot		1932	Net Hours	80.5	X 2.25	Flow	181	
74-0177		24						
Bar Pivot		406	Net Acre Feet				203	
		2						
Swamp Pivot		232	Net Acre Feet				116	
		2						
Total Bohannon Creek								
Total EVR Water								
West Wimpy								
IF&G Staff Gage Below BC 3								
EVR Spill Around BC 3								

SCANNED

FEB 14 2019

--	--

Water	User		10-Nov	11-Nov	12-Nov	13-Nov	14-Nov	15-Nov
Dale Jolly & Boyd Stok	66%							
74-0179A&B								
Dean Stokes	34%							
74-0179D								
Jackson Ranch								
74-185								
Wellard Land								
74-0173								
Stokes Ditch								
74-0179C								
Jim Parks								
Stoddard Land								
74-0174								
Bull Pasture								
74-0176								
Bar Ditch								
74-0175 74-0183								
North West England								
74-0181								
England Pivot		CFS						
74-0177								
Meadow Pivot		CFS						
74-0177								
Bar Pivot		CFS						
Swamp Pivot		CFS						
Total Bohannon Creek								
Total EVR Water								
West Wimpy								
IF&G Staff Gage Below BC 3								
EVR Spill Around BC 3								

SCANNED

FEB 14 2019

--	--

	Water	User		Total
1	Dale Jolly & Boyd Stok	66%		450.01
	74-0179A&B			
3	Dean Stokes	34%		240.558
	74-0179D			
5	Jackson Ranch			373.75
	74-185			
7	Wellard Land			599.67
	74-0173			
9	Stokes Ditch			374.502
	74-0179C			
11	Jim Parks			0
13	Stoddard Land			309.99
	74-0174			
15	Bull Pasture			499.41
	74-0176			
	Bar Ditch			0
	74-0175 74-0183			
21	North West England			228.6
	74-0181			
23	England Pivot			211
	74-0177			
25	Meadow Pivot			181
	74-0177			
17	Bar Pivot			203
19	Swamp Pivot			116
	Total Bohannon Creek			3787.49
	Total EVR Water			3096.922
	West Wimpy			348.73
	IF&G Staff Gage Below BC 3			0
	EVR Spill Around BC 3			0

SCANNED

FEB 14 2019



State of Idaho

## DEPARTMENT OF WATER RESOURCES

Eastern Region • 900 N Skyline Drive, Suite A • Idaho Falls ID 83402-1718

Phone: (208) 525-7161 • Fax: (208) 525-7177

Website: [idwr.idaho.gov](http://idwr.idaho.gov) • Email: [easterninfo@idwr.idaho.gov](mailto:easterninfo@idwr.idaho.gov)

BRAD LITTLE

Governor

February 14, 2019

GARY SPACKMAN

Director

Jerry Elzinga  
700 Monroe  
Salmon ID 83467

### WATER DISTRICT #74C

Dear Watermaster:

Enclosed herewith is a copy of the Watermaster's Annual Report for the past season.

The same has been prepared by the watermaster and approved by this Department in conformity with Sections 42-610, 42-614 and 42-615, Idaho Code.

During the 1993 legislative session, the legislature enacted a new law which amends Section 42-619(9), Idaho Code and removes the independent financial audit requirement for most state water districts. The new law, referenced by Section 67-450B, Idaho Code (copy enclosed) identifies minimum audit requirements for all local government entities. Under the new statute, the governing body of any local government entity (i.e.; water district) whose annual budget does not exceed one hundred thousand dollars (\$100,000) has no minimum audit requirements under this section. This means that any district which handles its own money and whose budget is one hundred thousand dollars (\$100,000) or less does not have to have an independent public account firm conduct a financial audit every few years as previously required by Section 42-619(9).


Please note that only the statutory requirement regarding the independent financial audit has been changed. Districts handling their own fund (i.e.; districts who collect and / or disburse their own funds) must still submit their own statement of the water district's financial affairs at the end of each fiscal year. As recommended in the Department's February 16, 1993 letter and the 1993 Watermaster Handbook, a copy of the financial statement may be submitted either with the annual water masters report or with the minutes of the annual meeting for the ensuing year. An example of an annual financial statement may be found in Appendix C of the 1993 Watermaster Handbook.

**SCANNED**

**FEB 14 2019**

The purpose of this letter is to remind all water districts that workers compensation insurance is required for all water district employees. This requirement applies to all water districts in Idaho, regardless of annual budget. Insurance should be applicable at least to all paid water district staff, including the water master as well as watermaster assistants, advisory committee, secretary and treasurer. The costs associated with workers compensation insurance is paid directly by the water district and should be considered an expense of the district. For information about obtaining insurance costs etc., please contact the Idaho State Insurance Fund. The State Insurance Fund has offices in Boise, Coeur d'Alene, Idaho Falls, Pocatello and Twin Falls. Water Districts are also reminded that all paid water district staff may be subject to state and federal taxes. These tax requirements will vary depending on salaries and total income of each watermaster or employee. In many water districts, particularly smaller districts with part-time staff, payment of watermaster or each employee. Districts may wish to contact the State Tax Commission or the Internal Revenue Service for information about state and federal withholding taxes.

Sincerely,



Sharla Cox  
Administrative Assistant

Enclosure

**SCANNED**

**FEB 14 2019**

The purpose of this letter is to remind all water districts that workers compensation insurance is required for all water district employees. This requirement applies to all water districts in Idaho, regardless of annual budget. Insurance should be applicable at least to all paid water district staff, including the watermaster as well as watermaster assistants, advisory committee, secretary and treasurer. The costs associated with workers compensation insurance is paid directly by the water district and should be considered an expense of the district. For information about obtaining insurance costs etc., please contact the Idaho State Insurance Fund. The State Insurance Fund has offices in Boise, Coeur d'Alene, Idaho Falls, Pocatello and Twin Falls.

Water Districts are also reminded that all paid water district staff may be subject to state and federal taxes. These tax requirements will vary depending on salaries and total income of each watermaster or employee. In many water districts, particularly smaller districts with part-time staff, payment of watermaster or each employee. Districts may wish to contact the State Tax Commission or the Internal Revenue Service for information about state and federal withholding taxes.

Sincerely,

A handwritten signature in blue ink that reads "Sharla Cox". The signature is fluid and cursive, with the first name "Sharla" and the last name "Cox" clearly distinguishable.

Sharla Cox  
Administrative Assistant

Enclosures

**SCANNED**

**FEB 14 2019**



State of Idaho

## DEPARTMENT OF WATER RESOURCES

Eastern Region • 900 N Skyline Drive, Suite A • Idaho Falls ID 83402-1718

Phone: (208) 525-7161 • Fax: (208) 525-7177

Website: [idwr.idaho.gov](http://idwr.idaho.gov) • Email: [easterninfo@idwr.idaho.gov](mailto:easterninfo@idwr.idaho.gov)

BRAD LITTLE  
February 14, 2019  
Governor

GARY SPACKMAN  
Director

Water District 74C  
Chris Kirby  
446 Bohannon Creek Rd  
Salmon ID 83467

### WATER DISTRICT #74C

Dear Secretary:

Enclosed herewith is a copy of the Watermaster's Annual Report for the past season.

The same has been prepared by the watermaster and approved by this Department in conformity with Sections 42-610, 42-614 and 42-615, Idaho Code.

During the 1993 legislative session, the legislature enacted a new law which amends Section 42-619(9), Idaho Code and removes the independent financial audit requirement for most state water districts. The new law, referenced by Section 67-450B, Idaho Code (copy enclosed) identifies minimum audit requirements for all local government entities. Under the new statute, the governing body of any local government entity (i.e.; water district) whose annual budget does not exceed one hundred thousand dollars (\$100,000) has no minimum audit requirements under this section. This means that any district which handles its own money and whose budget is one hundred thousand dollars (\$100,000) or less does not have to have an independent public account firm conduct a financial audit every few years as previously required by Section 42-619(9).

Please note that only the statutory requirement regarding the independent financial audit has been changed. Districts handling their own fund (i.e.; districts who collect and/or disburse their own funds) must still submit their own statement of the water district's financial affairs at the end of each fiscal year. As recommended in the Department's February 16, 1993 letter and the 1993 Watermaster Handbook, a copy of the financial statement may be submitted either with the annual water masters report or with the minutes of the annual meeting for the ensuing year. An example of an annual financial statement may be found in Appendix C of the 1993 Watermaster Handbook.

**SCANNED**

**FEB 14 2019**

*State of Idaho*  
*Department of Water Resources*  
***Certificate of Appointment***

SCANNED  
APR 18 2018

*This is to certify that I have on this day appointed Jerry Elzinga as  
Watermaster of Water District 74C from this day until the 2019 annual  
meeting or until his/her successor is appointed and qualified under the provisions of Idaho Code Section  
42-607, at such rate of compensation as established by applicable law.*



*This certificate has been issued and the seal of the  
Director fixed at Boise, Idaho, this 17th     
day of April, 2018.*

*Gary Spackman*

Director - IDWR



State of Idaho

**DEPARTMENT OF WATER RESOURCES**

900 N Skyline Dr., Ste A, Idaho Falls, Idaho 83402-1718

Phone: (208) 525-7161 FAX: (208) 525-7177 [www.idwr.idaho.gov](http://www.idwr.idaho.gov)

April 17, 2018

C.L. "BUTCH" OTTER  
Governor

GARY SPACKMAN  
Director

Jerry Elzinga  
700 Monroe St  
Salmon ID 83467

RE: WATER DISTRICT #74C

Dear Watermaster:

Your **CERTIFICATE OF APPOINTMENT** is enclosed herewith. You will, therefore, take charge of the waters of such district and distribute the same in accordance with the law and the decrees of the courts to the various users in such district in accordance with the terms and conditions of their respective rights, and perform such other duties as may be required by the Department of Water Resources, under the laws of the State of Idaho. You are hereby requested to assume your duties at once and continue thereat until the necessity therefore shall cease.

Please feel free to call upon this office whenever we can be of assistance to you. We have a personal interest in the success of your year's work and desire to keep in as close touch with you as conditions will permit.

Respectfully submitted,

Sharla Cox  
Administrative Assistant

Enclosure

**SCANNED**

**APR 18 2018**

PETITION FOR WATERMASTER'S SERVICES

Salmon, Idaho  
MARCH 25, 2018

RE: Water District No. 74-C  
Stream: Bohannon Creek

TO: IDAHO DEPARTMENT OF WATER RESOURCES

I, the undersigned, owner or manager of ditches or person controlling ditches in Water District No. 74.C, hereby request the services of a watermaster for the reason that there is a necessity for the use and control of the waters of the District.

NAME OF WATERMASTER: Jerry Elzinga

ADDRESS OF WATERMASTER: 700 Monroe St  
Salmon Id 83467

PHONE NUMBER: 208-993-0998

Date watermaster is to start: 4-1-2018

If known, the date services of watermaster are to terminate: 11-1-18

Cusky 10 Stephens Lane, Salmon, ID 83467 541-281-2551  
signature address telephone

W A R N I N G: Watermaster cannot begin services until ALL conditions of appointment have been fulfilled.

SCANNED

APR 18 2018

BEFORE THE DEPARTMENT OF WATER RESOURCES  
OF THE STATE OF IDAHO

State of Idaho )  
County of Lemhi ) ss


Official Oath

I do solemnly swear or affirm that I will support the Constitution of the United States, the Constitution and laws of the State of Idaho, specifically including the provisions of Section 42-605 and 42-607, Idaho Code, and that I will faithfully discharge all the duties of the office of Watermaster of District 74-C according to the best of my ability. So help me God.

[Signature]  
Watermaster

SUBSCRIBED AND SWORN TO before me this 27 day of MARCH, 2018.

SEAL



[Signature]  
Notary Public  
Residing At Lemhi County  
Commission Expires June 1st 2020

*State of Idaho*  
*Department of Water Resources*  
***Certificate of Appointment***

SCANNED  
APR 18 2018

*This is to certify that I have on this day appointed* Nate Stokes *as*  
Asst. Watermaster *of Water District* 74C *from this day until the 2019 annual*  
*meeting or until his/her successor is appointed and qualified under the provisions of Idaho Code Section*  
*42-607, at such rate of compensation as established by applicable law.*



*This certificate has been issued and the seal of the*  
*Director fixed at Boise, Idaho, this* 17th *—*  
*day of* April *, 2018.*

*Gary Spackman*

Director - IDWR



State of Idaho

**DEPARTMENT OF WATER RESOURCES**

900 N Skyline Dr., Ste A, Idaho Falls, Idaho 83402-1718

Phone: (208) 525-7161 FAX: (208) 525-7177 [www.idwr.idaho.gov](http://www.idwr.idaho.gov)

April 17, 2018

C.L. "BUTCH" OTTER  
Governor

GARY SPACKMAN  
Director

Nate Stokes  
650 Lemhi Rd  
Salmon ID 83467

**RE: WATER DISTRICT #74C**

Dear Asst. Watermaster:

Your **CERTIFICATE OF APPOINTMENT** is enclosed herewith. You will, therefore, take charge of the waters of such district and distribute the same in accordance with the law and the decrees of the courts to the various users in such district in accordance with the terms and conditions of their respective rights, and perform such other duties as may be required by the Department of Water Resources, under the laws of the State of Idaho. You are hereby requested to assume your duties at once and continue thereat until the necessity therefore shall cease.

Please feel free to call upon this office whenever we can be of assistance to you. We have a personal interest in the success of your year's work and desire to keep in as close touch with you as conditions will permit.

Respectfully submitted,

A handwritten signature in blue ink that reads "Sharla Cox". The signature is written in a cursive style with a large loop at the beginning.

Sharla Cox  
Administrative Assistant

Enclosure

**SCANNED**  
**APR 18 2018**

ANNUAL MEETING  
WATER DISTRICT 74-C  
March 12, 2018

Meeting called to order by Chair Boyd Stokes

Attendees: Boyd Stokes, Chairman, Mike Kossler, Secretary, Chris Kirby, EVR, Jerry Elzinga, Watermaster, ~~Matt~~ <sup>Nate</sup> Stokes, Cindy Venter, IDWR

Minutes from 2017 water meeting were read and approved as read.

Financials were read and approved

Old Business:

1. Discussion by EVR on West Wimpy Creek water being diverted to Wimpy Creek due to unforeseen circumstances that has been put on hold. Other alternatives are being looked at that will not divert the water from West Wimpy Creek.
2. Discussion on Boyd, Betty and Dale projects for letting water go down Bohannon Creek to Lemhi River and being picked up at L-8 and being pumped back up to hay fields. This is on schedule and will be installed this spring. Betty Stoke's project will go out on bid this fall and will be done this fall.

New Business:

1. Mike Kossler, secretary/treasurer gave his letter of resignation due to retirement and moving off the ranch did not feel that it was appropriate for him to remain on the board.
2. Betty Stokes made a motion and Boyd seconded it to dissolve the credentials committee as it is not needed for our water district. This only applies to larger water districts.
3. Boyd Stokes brought a letter to the board for an easement agreement to be signed by EVR for access through the property for pipelines from L-8 to Betty Stoke's property. The letter was signed by Chris Kirby, EVR Ranch Manager.

Election of Officers: 2018

Boyd Stokes nominated as chairperson

Chris Kirby nominated for secretary/treasurer

<sup>Nate</sup> ~~Matt~~ Stokes nominated for assistant watermaster

Jerry Elzinga nominated for watermaster

All nominations were approved by the board.

SCANNED  
APR 18 2018

**Budget 2018:**

After discussion by the board, a motion was made to keep the budget the same as 2017 with \$1400.00 watermaster fees and \$300.00 workman's comp insurance for a total of \$1700.00. Betty Stokes made a motion and Boyd Stokes seconded it. Motion passed and approved.

**Water User Fees**

EVR	1207.00
Stokes Dairy	340.00
Betty Stokes	153.00
 Total	 1700.00

Next Meeting scheduled for March 11, 2019, at 2:00 p.m. at #10 Stephenson Lane, Cinder Block Shop.

Meeting adjourned at 3:15 p.m.

Respectfully submitted,

*Mike Kossler*

Mike Kossler, Secretary/Treasurer

**SCANNED**

**APR 18 2018**

ADOPTED BUDGET AND RESOLUTIONS  
PERTAINING TO THE COLLECTION THEREOF

FOR 20 18

RECEIVED

APR 11 2018

Department of Water Resources  
Eastern Region

WATER DISTRICT NO. 74-C.  
STREAM Bohannon Creek.  
COUNTY Lemhi  
NAME OF SECRETARY Chris Kirby  
ADDRESS OF SECRETARY 446 Bohannon Cr. Rd., Salmon ID 83467

COLLECTION AND HOLDING OF WATER DISTRICT FUNDS

Please check the appropriate box regarding the collection and holding of Water District funds.

- ☒ The Water District collects and holds its own funds.
- ☐ \_\_\_\_\_ County collects and holds funds for the Water District.  
(county name)
- ☐ \_\_\_\_\_ County collects the Water District's funds and deposits the funds in an account  
(county name) held by the Water District.

(This report must be certified and made in duplicate, one copy to be forwarded to the appropriate regional office of the Idaho Department of Water Resources., and one copy to the Secretary of the Annual Water User's Meeting of the Water District. If a designated county collects funds for the water, then a third copy must be sent to the auditor of the designated county.)

Water District 74-C Salmon, Idaho, 83467, 2018

I HEREBY CERTIFY that the within is true and correct copy of the budget as adopted at the annual Water User's Meeting of Water District No. 74-C., held at #10 Stephenson Ln on the 12 day of March, 2018 and all resolutions adopted at said meeting pertaining to the time and the manner of collecting the amounts provided for in the said budget.

Chris Kirby  
Secretary, Water District No. 74C

SCANNED

APR 18 2018

170000



RESOLUTIONS PERTAINING TO THE TIME AND MANNER OF COLLECTING THE BUDGET AS  
ADOPTED AT THE ANNUAL MEETING OF THE USERS OF

WATER DISTRICT No. 74-C

---

**SCANNED**

**APR 18 2018**



State of Idaho

**DEPARTMENT OF WATER RESOURCES**

900 N Skyline Dr., Ste A, Idaho Falls, Idaho 83402-1718

Phone: (208) 525-7161 FAX: (208) 525-7177 [www.idwr.idaho.gov](http://www.idwr.idaho.gov)

April 17, 2018

**C.L. "BUTCH" OTTER**  
Governor

**GARY SPACKMAN**  
Director

Chris Kirby  
446 Bohannon Creek Rd  
Salmon ID 83467

RE: WATER DISTRICT #74C

Dear Secretary / Treasurer:

We acknowledge receipt of the Minutes of the Annual Watermaster's Election Meeting held in your district. The Watermaster Certificate will be sent under separate cover.

Thank you.

Sincerely,

A handwritten signature in blue ink that reads 'Sharla Cox'. The signature is written in a cursive style with a large, looping 'S' at the beginning.

Sharla Cox  
Administrative Assistant

**SCANNED**  
**APR 18 2018**