

# WATERMASTER'S REPORT

RECEIVED

MAR 08 2017

DEPT OF WATER RESOURCES  
SOUTHERN REGION

From April 1, 20 16 To October 31, 20 16

Water District No. 37-0  
Name of Watermaster Bruce Price  
P.O. Address Box 326 Carey, Id. 83320

## AFFIDAVIT OF WATERMASTER

STATE OF IDAHO )  
COUNTY OF Blaine ) ss.

Bruce Price, being first duly sworn, deposes and says that he is Watermaster of Water District 37-0, having been lawfully appointed by [Signature], Director, Idaho Department of Water Resources, and that the volumes of water, as stated in this report and prorated by him to the water right holders of the district are correct.

[Signature]

(Deputy) Watermaster District No. \_\_\_\_\_

Subscribed and sworn to before me, this \_\_\_\_\_ day of \_\_\_\_\_, 20\_\_\_\_,

\_\_\_\_\_  
Notary Public

(SEAL)

My Commission expires \_\_\_\_\_

Boise, Idaho, \_\_\_\_\_, 20\_\_\_\_

I HEREBY CERTIFY, that \_\_\_\_\_ was lawfully appointed by me as Water Master of Water District No. \_\_\_\_\_, and that the information contained in this report, as herein sworn to, is, to the best of my knowledge and belief, correct.

\_\_\_\_\_  
Director, Department of Water Resources

By \_\_\_\_\_

SCANNED  
MAR 24 2017

	WATER RIGHT OWNER	IDWR WATER RIGHT IDENT No.	DIVERSION NAME/REMARKS
1	Muldoon Live Stock	37-91-37-147	Muldoon Creek
2			
3	Muldoon Ranch	10489-10489-1139-1059	Muldoon Creek
4	Muldoon Ranch	2007-7026-1442-2242	Muldoon Creek
5	Muldoon Ranch	2247-1005	Spring Cr. Brown Cr
6			
7	Terry Clark	21383-1120-2046-1140	Muldoon Creek
8			
9	Guy Peterson	1143-2108-22-07	Muldoon Creek
10			
11	Muldoon Grazing	2751-22108	Muldoon Creek
12			
13	Bruce Price	10466-22436	Muldoon Creek
14			
15	George Merrill	10466-22436	Muldoon Creek
16			
17			
18			
19			
20			
21			
22			
23			
24			
25			
26			
27			
28			
29			
30			

RECEIVED  
MAR 24 2011

Total Delivery in 24-Hour Sec. Feet	Total Cost		Adopted Budget		Credits		Debits		Cost Per 24-Hr. Sec. Ft. \$ .28
	\$	cts.	\$	cts.	\$	cts.	\$	cts.	
715.02	200	21	240	46	40	25			Total No. Days of Watermaster
									26 days at \$ 50 per day \$ 1300 -
1655.98	463	67	548	35	84	68			Total No. Days of Asst. Watermaster
466.74	186	55	225	30	38	75			10 days at \$ 20 per day \$ 200 -
404.7	113	32	113	32					Other expenses charged pro rata \$ 1 74
									TOTAL COST \$ 1501.74
582.6	163	13	152	18			10	95	Total No. 24-Hour Sec. Feet Delivered 5008.58
									Cost per 24-Hour Sec. Feet Delivered \$ .28
841.03	235	49	206	35			29	14	
120.24	33	67		456			27	11	
15.18	4	25		615			1	90	
7.59	2	13		307			94		

SCANNED  
MAR 24 2017

## SECTION 42-606 IDAHO CODE

**REPORTS OF WATERMASTERS.** All watermasters shall make an annual report to the department of water resources prior to the expiration of the watermaster's appointment for the current year. This report shall show the total amount of water delivered by the watermaster during the preceding year, the amount delivered to each water user, the total expense of delivery and the apportionment of expenses among users and all debits and credits to be carried over to the following year. Such report shall also include records of stream flow the watermaster used or made in the process of distributing water supplies. The director may ask for other information deemed necessary in assuring proper distribution of water supplies within the district. The reports of watermasters to the department of water resources shall be filed and kept in the office of the department.

### Instructions For Completing Annual Watermaster's Report

This form has been developed to assist the watermaster in complying with some of the annual reporting requirements of Section 42-606, Idaho Code. The form provides for summary of the amount of water delivered by the watermaster to each user, the total expense of delivery and the apportionment of expenses among water users, including debits and credits. Water distribution and hydrologic information including stream flow records, daily diversion data, water right information and water right priority cut summaries should be presented in a separate water distribution report.

Complete this annual report form of delivery and costs as follows:

- 1) Enter water right holder name, corresponding IDWR water right number or numbers, and corresponding diversion name and/or remarks on page 2;
- 2) Enter the total amount of water delivered to each user as total 24-hour second feet under column 1, page 3. Total 24-hour second feet is a flow rate expressed in terms of one day or 24 hours. For example, a continuous diversion of 2 cfs over 20 days would equal 40 24-hour second feet.
- 3) Under column 3, page 3, enter the amount of money assessed or billed to each user at the beginning of the year. The assessment may be found in the previous year's adopted budget report.
- 4) In the work space provided on the right hand side of page 3, add up total watermaster salary costs and expenses and enter as "TOTAL COST". Then divide this total cost by the total number of 24-hour second feet delivered (sum of column 1) to obtain the cost per 24 hour second feet delivered, or the unit cost factor.
- 5) Under column 2, page 3, multiply the unit cost factor (obtained in step number 4 above) by each user's total 24-hour second feet delivery in column 1 to obtain the total cost against each user.
- 6) For each user, subtract the total cost amount in column 2 from the adopted budget in column 3 and enter the difference either as a credit or debit (negative differences entered as debits, positive differences entered as credits).
- 7) Sign the report before a notary public and submit the original to the appropriate regional office of the Department of Water Resources. Retain one copy for the Water District.

SCANNED  
MAR 24 2017

RECEIVED

MAR 08 2017

DEPT OF WATER RESOURCES  
SOUTHERN REGION

Month April 2016

Source Muldoon Cr

	Muldoon Livestock	Muldoon Ranch	Muldoon Ranch	Muldoon Ranch	Terry Clark	Guy Peterson	Muldoon Grazing	Bruce Price	George Merrill		
WR#	37-99 -37-1141	1048a.1046c.1139.1051	2007.7006.1142.2243a	2247.1005	21383.1120.21746.1140	1143.21608.22107	2751.22108	1046b.2243b	1046a.2243c		
Day	Amount cfs	Amount cfs	Amount cfs	Amount cfs	Amount cfs	Amount cfs	Amount cfs	Amount cfs	Amount cfs		
1				1.9							
2				a							
3				a							
4				a							
5				a							
6				a							
7				a							
8				a							
9				a							
10				a							
11	4.4	0.7		a							
12	a	a		a							
13	a	a		a		3.99					
14	a	a		a		a					
15	a	a		a		a					
16	a	a		a		a					
17	a	a		a		a					
18	a	a		a		a					
19	4	0.8		a	1.5	a					
20	a	a		a	a	a					
21	4.4	4.8	8.36	a	1.45	4.25					
22	a	a	a	a	a	a					
23	a	a	a	a	a	a					
24	a	a	a	a	a	a					
25	a	a	a	a	a	a					
26	4	5.75	10.43	a	3.95	6.69		0.12	0.06		
27	a	a	a	a	5.45	8.59	1.23	a	a		
28	a	a	a	a	a	a	a	a	a		
29	a	a	a	a	a	a	a	a	a		
30	a	a	a	a	a	a	a	a	a		
31	a	a	a	a	a	a	a	a	a		
total	89.2	59.92	104.38	57	41.45	102.81	6.15	0.72	0.36		
		Total cfs for April	461.99								

SCANNED  
MAR 24 2017

Month May 2016Source Muldoon Cr

	Muldoon Livestock	Muldoon Ranch	Muldoon Ranch	Muldoon Ranch	Terry Clark	Guy Peterson	Muldoon Grazing	Bruce Price	George Merrill	
WR#	37-99 -37-1141	1048a.1048c.1139.1051	2007.7006.1142.2243a	2247.1005	21383.1120.21746.1140	1143.21608.22107	2751.22108	1046b.2243b	1046a.2243c	
Day	Amount cfs	Amount cfs	Amount cfs	Amount cfs	Amount cfs	Amount cfs	Amount cfs	Amount cfs	Amount cfs	
1	4.4	6	10.5	1.9	5.45	8.5	1.23	0.12	0.06	
2	a	a	a	a	a	a		a	a	
3	a	a	a	a	a	a		a	a	
4	5	5.52	13.23	1.9	7	8	1.5	0.12	0.06	
5	a	a	a	a	a	a	a	a	a	
6	a	a	a	a	a	a	a	a	a	
7	4.4	3.8	10.43	1.9	5.7	7.33	2	0.12	0.06	
8	a	a	a	a	a	a		a	a	
9	a	a	a	a	a	a		a	a	
10	a	a	a	a	a	a		a	a	
11	4.4	6	14.41	1.9	6	6.12		0.12	0.06	
12	a	a	a	a	a	a		a	a	
13	a	a	a	a	a	a		a	a	
14	a	a	a	a	a	a		a	a	
15	a	a	a	a	a	a		a	a	
16	a	a	a	a	a	a		a	a	
17	a	a	a	a	a	a		a	a	
18	0	0	0	1.9	6.07	10.48	2.5	0.12	0.06	
19	a	a	a	a	a	a	a	a	a	
20	a	a	a	a	a	a	a	a	a	
21	a	a	a	a	a	a	a	a	a	
22	a	a	a	a	a	a	a	a	a	
23	a	a	a	a	a	a	a	a	a	
24	a	a	a	a	a	a	a	a	a	
25	a	a	a	a	a	a	a	a	a	
26	a	a	a	a	a	a	a	a	a	
27	a	a	a	a	a	a	a	a	a	
28	a	a	a	a	a	a	a	a	a	
29	a	a	a	a	a	a	a	a	a	
30	a	a	a	a	a	a	a	a	a	
31	a	a	a	a	a	a	a	a	a	
total	76.6	91.76	213.78	58.9	181.13	273.42	62.69	3.72	1.86	
		Total cfs for May	953.86							

SCANNED  
MAY 24 2017

Month June 2016Source Muldoon Cr

	Owner	Owner	Owner	Owner	Owner	Owner	Owner	Owner	Owner	
	Muldoon Livestock	Muldoon Ranch	Muldoon Ranch	Muldoon Ranch	Terry Clark	Guy Peterson	Muldoon Grazing	Bruce Price	George Merrill	
WR#	37-99 ~37-1141	1048a, 1048c, 1139, 1051	2007, 7005, 1142, 2243a	2247, 1005	21383, 1120, 21746, 1140	1143, 21608, 2207	2751, 22108	1048b, 2243b	1048a, 2243c	
Day	Amount cfs	Amount cfs	Amount cfs	Amount cfs	Amount cfs	Amount cfs	Amount cfs	Amount cfs	Amount cfs	
1	4.4	5.75	13.5	1.9	6.25	8.5	2	0.12	0.06	
2	a	a	a	a	a	a	a	a	a	
3	a	a	a	a	a	a	a	a	a	
4	a	a	a	a	a	a	a	a	a	
5	a	a	a	a	a	a	a	a	a	
6	5.46	5.13	15.5	a	6.8	a	a	a	a	
7	a	a	a	a	a	a	a	a	a	
8	a	a	a	a	a	a	a	a	a	
9	a	a	a	a	a	a	a	a	a	
10	a	a	a	a	a	a	a	a	a	
11	a	a	a	a	a	a	a	a	a	
12	a	a	a	a	a	a	a	a	a	
13	5.39	4.1	15.25	a	6.75	8.33	1.94	0.12	.06	
14	a	a	a	a	a	a	a	a	a	
15	a	a	a	a	a	9.45	a	a	a	
16	a	a	a	a	8	a	a	a	a	
17	5.07	a	a	a	a	a	a	a	a	
18	a	a	a	a	a	a	a	a	a	
19	a	a	a	a	a	a	a	a	a	
20	a	a	a	a	a	a	a	a	a	
21	a	a	a	a	a	a	a	a	a	
22	a	a	a	a	a	a	a	a	a	
23	4.77	4.75	15.01	a	3.16	7.76	2	0.12	0.06	
24	a	a	a	a	a	a	a	a	a	
25	a	a	a	a	6.75	a	a	a	a	
26	a	a	a	a	a	a	a	a	a	
27	4.4	5.7	14.41	a	2.5	6.46	0	a	a	
28	a	a	a	a	a	5.21	0	a	a	
29	a	a	a	a	a	a	0	a	a	
30	a	a	a	a	a	a	0	a	a	
31	a	a	a	a	a	a	0	a	a	
total	148.6	147.46	446.18	57	210.67	251.39	51.4	3.6	1.8	

Total cfs June = 1318.10

SCANNED  
MAR 24 2017

Month July 2016Source Muldoon Cr

	Muldoon Livestock	Muldoon Ranch	Muldoon Ranch	Muldoon Ranch	Terry Clark	Guy Peterson	Muldoon Grazing	Bruce Price	George Merrill	
WR#	37-99 -37-1141	1048a.1048c.1139.1051	2007.7006.1142.2243a	2247.1005	21383.1120.21746.1140	1143.21608.2207	2751.22108	1046b.2243b	1046a.2243c	
Day	Amount cfs	Amount cfs	Amount cfs	Amount cfs	Amount cfs	Amount cfs	Amount cfs	Amount cfs	Amount cfs	
1	4.4	5.7	14.41	1.9	2.5	5.21	0	0.12	0.06	
2	a	a	a	a	a	a	0	a	a	
3	a	a	a	a	a	a	0	a	a	
4	a	a	a	a	a	a	0	a	a	
5	5	3.9	13.82	a	2	3.53	0	0.12	0.06	
6	a	a	a	a	a	a	0	a	a	
7	a	a	a	a	a	a	0	a	a	
8	a	a	a	a	a	a	0	a	a	
9	a	a	a	a	a	a	0	a	a	
10	a	a	a	a	a	a	0	a	a	
11	a	a	a	a	a	a	0	a	a	
12	4.77	3.35	13.23	a	2.25	3.53	0	0.12	0.06	
13	a	a	a	a	a	a	0	a	a	
14	a	a	a	a	a	a	0	a	a	
15	a	a	a	a	a	a	0	a	a	
16	a	a	a	a	a	a	0	a	a	
17	a	a	a	a	a	a	0	a	a	
18	a	a	a	a	a	a	0	a	a	
19	4.49	3.53	11.53	a	2.25	3.53	0	0.06	0.03	
20	a	a	a	a	a	a	0	a	a	
21	a	a	a	a	a	a	0	a	a	
22	a	a	a	a	a	a	0	a	a	
23	a	a	a	a	a	a	0	a	a	
24	a	a	a	a	a	a	0	a	a	
25	a	a	a	a	a	a	0	a	a	
26	a	a	a	a	a	a	0	a	a	
27	4.26	3.89	8.87	a	1.1	1.98	0	0.06	0.03	
28	a	a	a	a	a	a	0	a	a	
29	a	a	a	a	a	a	0	a	a	
30	a	a	a	a	a	a	0	a	a	
31	a	a	a	a	a	a	0	a	a	
total	143.21	121.24	383.58	58.9	63.25	108.4	0	2.94	1.47	
			Total cfs July	882.99						

SCANNED  
MAR 24 2017

Month August 2016

Source Muldoon Cr

	Muldoon Livestock	Muldoon Ranch	Muldoon Ranch	Muldoon Ranch	Terry Clark	Guy Peterson	Muldoon Grazing	Bruce Price	George Merrill		
WR#	37-99 -37-1141	1048a.1046c.1139.1051	2007.7006.1142.2243a	2247.1005	21383.1120.21746.1140	1143.21608.22107	2751.22108	1046b.2243b	1046a.2243c		
Day	Amount cfs	Amount cfs	Amount cfs	Amount cfs	Amount cfs	Amount cfs	Amount cfs	Amount cfs	Amount cfs		
1	4.26	3.89	8.87	1.9	1.1	1.98	0	0.06	0.03		
2	a	a	a	a	a	a	0	a	a		
3	a	a	a	a	a	a	0	a	a		
4	a	a	a	a	a	a	0	a	a		
5	a	a	a	a	a	a	0	a	a		
6	a	a	a	a	a	a	0	a	a		
7	a	a	a	a	a	a	0	a	a		
8	a	a	a	a	a	a	0	a	a		
9	a	a	a	a	a	a	0	a	a		
10	a	a	a	a	a	a	0	a	a		
11	4.1	3.25	7.38	a	1.1	2.16	0	0.06	0.03		
12	a	a	a	a	a	a	0	a	a		
13	a	a	a	a	a	a	0	a	a		
14	4	3.25	6.45	a	1	2.2	0	0.06	0.03		
15	a	a	a	a	a	a	0	a	a		
16	a	a	a	a	a	a	0	a	a		
17	a	a	a	a	a	a	0	a	a		
18	4	3.89	6.45	a	1.1	1.56	0	0.06	0.03		
19	a	a	a	a	a	a	0	a	a		
20	4.49	3.89	6	a	1.1	1.64	0	0.06	0.03		
21	a	a	a	a	a	a	0	a	a		
22	a	a	a	a	a	a	0	a	a		
23	a	a	a	a	a	a	0	a	a		
24	4.26	3.5	5.56	a	1.1	1.25	0	0.06	0.03		
25	a	a	a	a	a	a	0	a	a		
26	a	a	a	a	a	a	0	a	a		
27	a	a	a	a	a	a	0	a	a		
28	4	2	4.3	a	1	a	0	0.06	0.03		
29	a	a	a	a	a	a	0	a	a		
30	a	a	a	a	a	a	0	a	a		
31	a	a	a	a	a	a	0	a	a		
total	125.41	105.71	212.98	58.9	33.3	54.76	0	1.86	0.93		
			Total cfs AUG	593.85							

SCANNED  
MAR 24 2017

Month Sept 2016

Source Muldoon Cr

WR#	37-99 -37-1141	1048a.1048c.1139.1051	2007.7006.1142.2243a	2247.1005	21383.1120.21746.1140	1143.21608.22107	2751.22108	1048b.2243b	1046a.2243c	
Day	Amount cfs	Amount cfs	Amount cfs	Amount cfs	Amount cfs	Amount cfs	Amount cfs	Amount cfs	Amount cfs	
1		4		4.3	1.9	1.1	1.25	0	0.06	0.03
2	a	a	a	a	a	a	0	a	a	
3	a	a	a	a	a	a	0	a	a	
4	a	a	a	a	a	a	0	a	a	
5	a	a	a	a	a	a	0	a	a	
6	a	a	a	a	a	a	0	a	a	
7	a	a	a	a	a	a	0	a	a	
8		4	3.25	4.3	a	1.1	1.64	0	0.06	0.03
9	a	a	a	a	a	a	0	a	a	
10	a	a	a	a	a	a	0	a	a	
11	a	a	a	a	a	a	0	a	a	
12	a	a	a	a	a	a	0	a	a	
13	a	a	a	a	a	a	0	a	a	
14	a	a	a	a	a	a	0	a	a	
15	a	a	a	a	a	a	0	a	a	
16	a	a	a	a	a	a	0	a	a	
17	a	a	a	a	a	a	0	a	a	
18	a	a	a	a	a	a	0	a	a	
19		4	2.5	6	a	1.1	1.64	0	0.06	0.03
20	a	a	a	a	a	a	0	a	a	
21	a	a	a	a	a	a	0	a	a	
22	a	a	a	a	a	a	0	a	a	
23	a	a	a	a	a	a	0	a	a	
24	a	a	a	a	a	a	0	a	a	
25	a	a	a	a	a	a	0	a	a	
26		4	3.4	10.98	a	1.1	1.64	0	0.06	0.03
27	a	a	a	a	a	a	0	a	a	
28	a	a	a	a	a	a	0	a	a	
29	a	a	a	a	a	a	0	a	a	
30	a	a	a	a	a	a	0	a	a	
31	0	0	0	0	0	0	0	0	0	0
total	120	84.95	174.3	57	33	46.47	0	1.8	0.93	
			total Sept <i>cfs</i>	517.75						

SCANNED  
 8/24/2017

Month Oct 2016

Source Muldoon Cr

	Owner	Owner	Owner	Owner	Owner	Owner	Owner	Owner	Owner
	Muldoon Livestock	Muldoon Ranch	Muldoon Ranch	Muldoon Ranch	Terry Clark	Guy Peterson	Muldoon Grazing	Bruce Price	George Merrill
WR#	37-99 -37-1141	1048a, 1046c, 1139, 1051	2007, 7006, 1142, 2243a	2247, 1005	21383, 1120, 21746, 1140	1143, 21608, 22107	2751, 22108	1046b, 2243b	1046a, 2243c
Day	Amount cfs	Amount cfs	Amount cfs	Amount cfs	Amount cfs	Amount cfs	Amount cfs	Amount cfs	Amount cfs
1		4	3.4	10.98	1.9	1.1	1.64	0	0.06
2	a	a	a	a	a	a	0	a	a
3	off	a	a	a	a	off	0	a	a
4	0	a	a	a	a	0	0	a	a
5	0	a	a	a	a	0	0	a	a
6	0	a	a	a	a	0	0	a	a
7	0	a	a	a	a	0	0	a	a
8	0	a	a	a	a	0	0	a	a
9	0	2.5	a	a	a	0	0	0.06	0.03
10	0	a	a	a	a	0	0	off	off
11	0	a	a	a	a	0	0	0	0
12	0	a	off	a	1.1	0	0	0	0
13	0	3	0	a	1.1	0	0	0	0
14	0	a	0	a	a	0	0	0	0
15	0	a	0	a	a	0	0	0	0
16	0	a	0	a	a	0	0	0	0
17	0	a	0	a	a	0	0	0	0
18	0	a	0	a	1.1	0	0	0	0
19	0	off	0	a	off	0	0	0	0
20	0	0	0	a	0	0	0	0	0
21	0	0	0	a	0	0	0	0	0
22	0	0	0	a	0	0	0	0	0
23	0	0	0	a	0	0	0	0	0
24	0	0	0	a	0	0	0	0	0
25	0	0	0	a	0	0	0	0	0
26	0	0	0	a	0	0	0	0	0
27	0	0	0	a	0	0	0	0	0
28	0	0	0	a	0	0	0	0	0
29	0	0	0	a	0	0	0	0	0
30	0	0	0	a	0	0	0	0	0
31	0	0	0	0	0	0	0	0	0
total	12	55.2	120.78	57	19.8	3.78	0	0.54	0.27
			Total cfs for Oct	269.37					
total year	715.02	666.24	1655.98	404.7	582.6	841.03	120.24	15.18	7.59
		total	flow	cfs	5008.58				

SCANNED  
MAR 24 2017



State of Idaho

Department of Water Resources

322 East Front St, PO Box 83720, Boise, ID 83720-0098 • 208-287-4800 • www.idwr.idaho.gov

# *Certificate of Appointment*

SCANNED  
MAY 19 2016

This is to certify that I have appointed Bruce Price as *Watermaster* of *Water District* 370, from this day until the 2017 annual meeting or until his/her successor is appointed and qualified under the provisions of Idaho Code Section 42-605, at such rate of compensation as established by applicable law.



This certificate has been issued and the seal of the Director fixed at Boise, Idaho, this day, April 8, 2016.

Gary Spackman  
IDWR Director

Minutes of meeting for District 37-0 for election of Watermaster and Budget

RECEIVED  
APR 07 2016  
DEPT OF WATER RESOURCES  
SOUTHERN REGION

Meeting was held April 5, 2016 at Carey City Hall.

The meeting was called to order at 2:05 p.m. By Sherry Price who ran the meeting until the new water master was elected.

All shareholders were represented. Mr. Nathan Erickson from the Dept of Water Resources was present.

The minutes of the meeting held April 7, 2015 were read by the secretary and approved.

The financial report was read: \$1364.77 in bank as of meeting.

The floor was opened to old business. Sherry Price informed everyone that Bruce had sent a letter to Brian Bean regarding a large beaver dam on his property that could affect delivery of Terry Clark's water. There was also a copy of said letter sent to Mr. Clark. Brian stated that they had been in contact and were going to move forward with the project. Bruce stated that he had done his job and informed them. If nothing is done and water cannot be delivered so be it.

The floor was opened for approval of the proposed budget that was sent to shareholders. Blair Crouch made a motion to vote for approval of the budget as it stands. Mary Peterson seconded. The budget was approved by a unanimous vote.

The floor was then opened for water master nominations.

Kathleen Donohue nominated Bruce Price.

Mary Peterson seconded the nomination.

There were no other nominations. Bruce Price was elected by a unanimous vote.

Bruce Price opened the floor for nominations for secretary.

Kathleen Donohue nominated Sherry Price. Mary Peterson seconded. Sherry Price was elected by a unanimous vote.

The floor was opened up to new business. Bruce had a few things that he wanted to go over with the group. Everyone has ditches that run through someone else's property. You have every right to go in and clean said ditch with equipment etc. I would like to request that you be respectful to the landowners and clean up debris and so forth to the landowners specifications. Mary Peterson then told Blair Crouch that they had piled debris on the ditches through her property and kept promising to burn them, but that has not happened yet. She also stated that there are 17 piles from Spring Creek to her gate and would like them taken care of asap. Bruce then said that there is a short window to burn as when it dries out it will be to late.

Bruce then told the group there will be a 24 hour call for water and once he sets the head gate no one has the right to change it. If anyone does he will lock the head gate. Terry Clark then stated that Bruce should be the only one touching the head gates. Sherry then said that by law Bruce is the only one that is approved to change head gate up or down. Mr. Erickson confirmed this.

Bruce also told everyone that if you want to change water from one diversion to another you need to contact him and he will make the change within a 24 hour period. Anita Clark said she thought it would be fair if Bruce contacted the shareholders when their water was going to be turned down or off. Bruce agreed.

He then brought up the fact that Mr. Crouch has a beaver issue on his property that is causing problems on Mary Peterson's property. Bruce and Blair discussed the issue and will work on the problem. Bruce then asked Mr. Erickson if he had anything he would like to discuss he said he was there to answer any questions if anyone had any. There was a discussion regarding the proper procedure for removal of beaver. Mr. Erickson told everyone that the proper way to handle the beaver issue is to contact the Fish and Game. Bruce thought that Clark Shackleford would probably be the best contact.

Sherry asked to set up next year's meeting. Mary Peterson made a motion that the meeting be the first Tuesday of April 2017 at 2:00 p.m. Marilyn Merrill seconded, the motion passed.

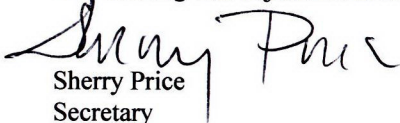
Bruce asked for any more new business.

No further business was brought up.

Mary Peterson moved that the meeting be adjourned.

Marilyn Merrill seconded.

The meeting was adjourned at 2:30

  
Sherry Price  
Secretary

SCANNED  
MAY 19 2016

**ADOPTED BUDGET AND RESOLUTIONS**  
**PERTAINING TO THE COLLECTION THEREOF**  
FOR 20 16

**RECEIVED**  
**APR 07 2016**  
DEPT OF WATER RESOURCES  
SOUTHERN REGION


WATER DISTRICT NO. 37-0  
STREAM Muldoon Creek  
COUNTY Blaine  
NAME OF SECRETARY Sherry Price  
ADDRESS OF SECRETARY Box 1326 - Carey, Id. 83320

**COLLECTION AND HOLDING OF WATER DISTRICT FUNDS**

Please check the appropriate box regarding the collection and holding of Water District funds.


- ☒ The Water District collects and holds its own funds.
- ☐ \_\_\_\_\_ County collects and holds funds for the Water District.  
(county name)
- ☐ \_\_\_\_\_ County collects the Water District's funds and deposits the funds in an account held by the Water District.  
(county name)

(This report must be certified and made in duplicate, one copy to be forwarded to the appropriate regional office of the Idaho Department of Water Resources., and one copy to the Secretary of the Annual Water User's Meeting of the Water District. If a designated county collects funds for the water, then a third copy must be sent to the auditor of the designated county.)

 Idaho, 4-5, 2016

I HEREBY CERTIFY that the within is true and correct copy of the budget as adopted at the annual Water User's Meeting of Water District No. 37-0, held at Carey City Hall on the 5<sup>th</sup> day of April, 2016 and all resolutions adopted at said meeting pertaining to the time and the manner of collecting the amounts provided for in the said budget.

**SCANNED**  
**MAY 19 2016**

  
Secretary, Water District No. 37-0

**BUDGET ADOPTED AT THE ANNUAL MEETING  
OF THE WATER USERS**

WATER DISTRICT No. 37-0

Estimated Amount for Watermaster's Salary .....	\$ <u>13 00 -</u>
Estimated Amount for Assistant Watermaster and other Water District Officials .....	\$ <u>2 00 -</u>
Estimated Amount for Other Expenses .....	\$ <u>1.74</u>
<b>TOTAL ESTIMATED EXPENSES FOR 2016</b> .....	<b>\$ <u>1501.74</u></b>

**DISTRIBUTION OF THE BUDGET AMONG USERS**

Individual, Ditch or Canal Company, assessed	Water Right Ident. No.	Address	Amount of Budget	
Muldoon livestock	37-99-37-114	201 Littlewood Rd Carey, Id 83320	\$ 240	46
Muldoon Ranch	1048-1046C 1139-1031	370 E. 500 N.	548	35
Muldoon Ranch	37-2001-7064 1142-2243a	Jerome, ID	225	30
Muldoon Ranch	37-2247-1005	83338	113	32
Terry Clark	21353-1120 21744-1140	108 Smalley Circle Buhl, Id 83316	152	18
Guy Peterson	37-1143 21608-22107	Box 66 - Carey Id 83320	206	35
Muldoon Grazing	37-2251-22108	Box 2245 Hailey, Id 83328	6	56
Bruce Price	37-1046b 2243b	Box 326 - Carey Id 83320	6	15
George Merrill	37-1046a 2243c	235 Victor Ave Chubbuck, Id 83202	3	07
			<b>\$ 1501 74</b>	

SCANNED  
MAY 19 2016

[illegible]

RESOLUTIONS PERTAINING TO THE TIME AND MANNER OF COLLECTING THE BUDGET AS  
ADOPTED AT THE ANNUAL MEETING OF THE USERS OF

WATER DISTRICT No. 37-D

---

SCANNED  
MAY 19 2016

# WATERMASTER'S REPORT

RECEIVED

MAR 08 2017

DEPT OF WATER RESOURCES  
SOUTHERN REGION

From April 1, 20 16 To October 31, 20 16

Water District No. 37-0  
Name of Watermaster Bruce Price  
P.O. Address Box 326 Carey, Id. 83320

## AFFIDAVIT OF WATERMASTER

STATE OF IDAHO )  
COUNTY OF Baine ) ss.

Bruce Price, being first duly sworn, deposes and says that he is Watermaster of Water District 37-0, having been lawfully appointed by [Signature], Director, Idaho Department of Water Resources, and that the volumes of water, as stated in this report and prorated by him to the water right holders of the district are correct.

[Signature]

(Deputy) Watermaster District No. \_\_\_\_\_

Subscribed and sworn to before me, this \_\_\_\_\_ day of \_\_\_\_\_, 20\_\_\_\_.

Notary Public

(SEAL)

My Commission expires \_\_\_\_\_

Boise, Idaho, \_\_\_\_\_, 20\_\_\_\_

I HEREBY CERTIFY, that \_\_\_\_\_ was lawfully appointed by me as Water Master of Water District No. \_\_\_\_\_, and that the information contained in this report, as herein sworn to, is, to the best of my knowledge and belief, correct.

Director, Department of Water Resources

By \_\_\_\_\_

Lyle Woodbury

487 gal/kwh

24

MARY  
PESCHER

CLARK

	WATER RIGHT OWNER	IDWR WATER RIGHT IDENT No.	DIVERSION NAME/REMARKS
1	Muldoon Live Stock	37-77-37-147	Muldoon Creek
2			
3	Muldoon Ranch	10487-10488-1139-1059	Muldoon Creek
4	Muldoon Ranch	2007-7006-1147-2247	Muldoon Creek
5	Muldoon Ranch	2247-1005	Spring Cr. Brown Cr
6			
7	Terry Clark	21383-1120-2742-1140	Muldoon Creek
8			
9	Guy Peterson	1143-2108-22-107	Muldoon Creek
10			
11	Muldoon Logging	2751-22108	Muldoon Creek
12			
13	Bruce Price	10466-22436	Muldoon Creek
14			
15	Calong & Merrill	10466-22436	Muldoon Creek
16			
17			
18			
19			
20			
21			
22			
23			
24			
25			
26			
27			
28			
29			
30			

Total Delivery in 24-Hour Sec. Feet	Total Cost		Adopted Budget		Credits		Debits		Cost Per 24-Hr. Sec. Ft. \$ .28
	\$	cts.	\$	cts.	\$	cts.	\$	cts.	
715.02	200	21	240	46	40	25			Total No. Days of Watermaster
									26 days at \$ 50 per day \$ 1300 -
1655.98	463	67	548	35	84	68			Total No. Days of Asst. Watermaster
666.74	186	55	225	30	38	75			10 days at \$ 20 per day \$ 200 -
404.7	113	32	113	32					Other expenses charged pro rata \$ 1 74
									TOTAL COST \$ 1501.74
582.6	163	13	152	18			10	95	Total No. 24-Hour Sec. Feet Delivered 5008.58
									Cost per 24-Hour Sec. Feet Delivered \$ .28
841.03	235	49	206	35			29	14	
120.24	33	67	656				27	11	
15.18	4	25	615		1	90			
7.59	2	13	307		9	14			

RECEIVED

Month April 2016

Source Muldoon Cr

MAR 08 2017

DEPT OF WATER RESOURCES  
SOUTHERN REGION

	Muldoon Livestock	Muldoon Ranch	Muldoon Ranch	Muldoon Ranch	Terry Clark	Guy Peterson	Muldoon Grazing	Bruce Price	George Merrill		
WR#	37-99 -37-1141	1048a 1048c 1138 1051	2007 7006 1142 2243a	2247 1005	21383.1120 21748.1140	1143.21608.22107	2751.22108	1048b.2243b	1048a.2243c		
Day	Amount cfs	Amount cfs	Amount cfs	Amount cfs	Amount cfs	Amount cfs	Amount cfs	Amount cfs	Amount cfs		
1				1.9							
2				a							
3				a							
4				a							
5				a							
6				a							
7				a							
8				a							
9				a							
10				a							
11	4.4	0.7		a							
12	a	a		a							
13	a	a		a		3.69					
14	a	a		a							
15	a	a		a							
16	a	a		a							
17	a	a		a							
18	a	a		a							
19	4	0.8		a	1.5						
20	a	a		a	a						
21	4.4	4.8	8.36	a	1.45	4.25					
22	a	a	a	a	a						
23	a	a	a	a	a						
24	a	a	a	a	a						
25	a	a	a	a	a						
26	4	5.75	10.43	a	3.95	6.69		0.12	0.06		
27	a	a	a	a	5.45	8.59	1.23	a	a		
28	a	a	a	a	a	a	a	a	a		
29	a	a	a	a	a	a	a	a	a		
30	a	a	a	a	a	a	a	a	a		
31	a	a	a	a	a	a	a	a	a		
total	89.2	59.92	104.39	57	41.45	102.81	6.15	0.72	0.36		
		Total cfs for April	461.99								

Month May 2016Source Muldoon Cr

	Muldoon Livestock	Muldoon Ranch	Muldoon Ranch	Muldoon Ranch	Terry Clark	Guy Peterson	Muldoon Grazing	Bruce Price	George Merrill	
WR#	37-99 -37-1141	1046a, 1046c, 1139, 1051	2007, 7008, 1142, 2243a	2247, 1005	21393, 1120, 21746, 1140	1143, 21808, 22107	2751, 22108	1046b, 2243b	1046a, 2243c	
Day	Amount cfs	Amount cfs	Amount cfs	Amount cfs	Amount cfs	Amount cfs	Amount cfs	Amount cfs	Amount cfs	
1	4.4	6	10.5	1.9	5.45	8.5	1.23	0.12	0.06	
2	a	a	a	a	a	a	a	a	a	
3	a	a	a	a	a	a	a	a	a	
4	5	5.52	13.23	1.9	7	8	1.5	0.12	0.06	
5	a	a	a	a	a	a	a	a	a	
6	a	a	a	a	a	a	a	a	a	
7	4.4	3.8	10.43	1.9	5.7	7.33	2	0.12	0.06	
8	a	a	a	a	a	a	a	a	a	
9	a	a	a	a	a	a	a	a	a	
10	a	a	a	a	a	a	a	a	a	
11	4.4	6	14.41	1.9	6	6.12		0.12	0.06	
12	a	a	a	a	a	a	a	a	a	
13	a	a	a	a	a	a	a	a	a	
14	a	a	a	a	a	a	a	a	a	
15	a	a	a	a	a	a	a	a	a	
16	a	a	a	a	a	a	a	a	a	
17	a	a	a	a	a	a	a	a	a	
18	0	0	0	1.9	6.07	10.48	2.5	0.12	0.06	
19	a	a	a	a	a	a	a	a	a	
20	a	a	a	a	a	a	a	a	a	
21	a	a	a	a	a	a	a	a	a	
22	a	a	a	a	a	a	a	a	a	
23	a	a	a	a	a	a	a	a	a	
24	a	a	a	a	a	a	a	a	a	
25	a	a	a	a	a	a	a	a	a	
26	a	a	a	a	a	a	a	a	a	
27	a	a	a	a	a	a	a	a	a	
28	a	a	a	a	a	a	a	a	a	
29	a	a	a	a	a	a	a	a	a	
30	a	a	a	a	a	a	a	a	a	
31	a	a	a	a	a	a	a	a	a	
total	76.6	91.76	213.76	58.9	181.13	273.42	62.69	3.72	1.86	
		Total cfs for May	963.88							

Month June 2016Source Muldoon Cr

Owner	Owner	Owner	Owner	Owner	Owner	Owner	Owner	Owner	Owner
Muldoon Livestock	Muldoon Ranch	Muldoon Ranch	Muldoon Ranch	Terry Clark	Guy Peterson	Muldoon Grazing	Bruce Price	George Merrill	
WR# 37-99 -37-1141	1048a, 1048c, 1139, 1051	2007, 7008, 1142, 2243a	2247, 1005	21353, 1120, 21748, 1140	1143, 21608, 2207	2751, 22108	1048b, 2243b	1048a, 2243c	
Day	Amount cts	Amount cts	Amount cts	Amount cts	Amount cts	Amount cts	Amount cts	Amount cts	Amount cts
1	4.4	5.75	13.5	1.9	6.25	8.5	2	0.12	0.08
2	a	a	a	a	a	a	a	a	a
3	a	a	a	a	a	a	a	a	a
4	a	a	a	a	a	a	a	a	a
5	a	a	a	a	a	a	a	a	a
6	5.46	5.13	15.5	a	6.8	a	a	a	a
7	a	a	a	a	a	a	a	a	a
8	a	a	a	a	a	a	a	a	a
9	a	a	a	a	a	a	a	a	a
10	a	a	a	a	a	a	a	a	a
11	a	a	a	a	a	a	a	a	a
12	a	a	a	a	a	a	a	a	a
13	5.39	4.1	15.25	a	6.75	8.33	1.94	0.12	.08
14	a	a	a	a	a	a	a	a	a
15	a	a	a	a	a	8.45	a	a	a
16	a	a	a	a	8	a	a	a	a
17	5.07	a	a	a	a	a	a	a	a
18	a	a	a	a	a	a	a	a	a
19	a	a	a	a	a	a	a	a	a
20	a	a	a	a	a	a	a	a	a
21	a	a	a	a	a	a	a	a	a
22	a	a	a	a	a	a	a	a	a
23	4.77	4.75	15.01	a	3.16	7.76	2	0.12	0.08
24	a	a	a	a	a	a	a	a	a
25	a	a	a	a	6.75	a	a	a	a
26	a	a	a	a	a	a	a	a	a
27	4.4	5.7	14.41	a	2.5	6.45	0	a	a
28	a	a	a	a	a	5.21	0	a	a
29	a	a	a	a	a	a	0	a	a
30	a	a	a	a	a	a	0	a	a
31	a	a	a	a	a	a	0	a	a
Total	148.6	147.48	445.18	57	210.57	251.39	51.4	3.6	1.8

Total c75 June = 1318.10

Month July 2016Source Muldoon Cr

	Muldoon Livestock	Muldoon Ranch	Muldoon Ranch	Muldoon Ranch	Terry Clark	Guy Peterson	Muldoon Grazing	Bruce Price	George Merrill
WR#	37-89 -37-1141	1046a, 1046c, 1139, 1051	2007, 7006, 1142, 2243a	2247, 1005	21383, 1120, 21746, 1140	1143, 21606, 2207	2751, 22108	1046b, 2243b	1046a, 2243c
Day	Amount cfs	Amount cfs	Amount cfs	Amount cfs	Amount cfs	Amount cfs	Amount cfs	Amount cfs	Amount cfs
1	4.4	5.7	14.41	1.9	2.5	5.21	0	0.12	0.06
2	a	a	a	a	a	a	0	a	a
3	a	a	a	a	a	a	0	a	a
4	a	a	a	a	a	a	0	a	a
5	5	3.9	13.82	a	2	3.53	0	0.12	0.06
6	a	a	a	a	a	a	0	a	a
7	a	a	a	a	a	a	0	a	a
8	a	a	a	a	a	a	0	a	a
9	a	a	a	a	a	a	0	a	a
10	a	a	a	a	a	a	0	a	a
11	a	a	a	a	a	a	0	a	a
12	4.77	3.36	13.23	a	2.25	3.53	0	0.12	0.06
13	a	a	a	a	a	a	0	a	a
14	a	a	a	a	a	a	0	a	a
15	a	a	a	a	a	a	0	a	a
16	a	a	a	a	a	a	0	a	a
17	a	a	a	a	a	a	0	a	a
18	a	a	a	a	a	a	0	a	a
19	4.49	3.53	11.53	a	2.25	3.53	0	0.06	0.03
20	a	a	a	a	a	a	0	a	a
21	a	a	a	a	a	a	0	a	a
22	a	a	a	a	a	a	0	a	a
23	a	a	a	a	a	a	0	a	a
24	a	a	a	a	a	a	0	a	a
25	a	a	a	a	a	a	0	a	a
26	a	a	a	a	a	a	0	a	a
27	4.26	3.69	6.67	a	1.1	1.99	0	0.06	0.03
28	a	a	a	a	a	a	0	a	a
29	a	a	a	a	a	a	0	a	a
30	a	a	a	a	a	a	0	a	a
31	a	a	a	a	a	a	0	a	a
total	143.21	121.24	383.58	58.9	63.25	106.4	0	2.94	1.47
			Total cfs July	882.99					

Month August 2016

Source Muldoon Cr

WR#	Muldoon Livestock	Muldoon Ranch	Muldoon Ranch	Muldoon Ranch	Terry Clark	Guy Peterson	Muldoon Grazing	Bruce Price	George Merrill		
Day	37-89 ~37-1141	1048a, 1048c, 1138, 1051	2007, 7008, 1142, 2243a	2247, 1005	21383, 1120, 21748, 1140	1143, 21608, 22107	2751, 22108	1048b, 2243b	1048a, 2243c		
	Amount cfs	Amount cfs	Amount cfs	Amount cfs	Amount cfs	Amount cfs	Amount cfs	Amount cfs	Amount cfs		
1	4.26	3.89	8.87	19	1.1	1.98	0	0.06	0.03		
2	a	a	a	a	a	a	0	a	a		
3	a	a	a	a	a	a	0	a	a		
4	a	a	a	a	a	a	0	a	a		
5	a	a	a	a	a	a	0	a	a		
6	a	a	a	a	a	a	0	a	a		
7	a	a	a	a	a	a	0	a	a		
8	a	a	a	a	a	a	0	a	a		
9	a	a	a	a	a	a	0	a	a		
10	a	a	a	a	a	a	0	a	a		
11	4.1	3.25	7.38	a	1.1	2.16	0	0.06	0.03		
12	a	a	a	a	a	a	0	a	a		
13	a	a	a	a	a	a	0	a	a		
14	4 3.25	a	6.45	a	1	2.2	0	0.06	0.03		
15	a	a	a	a	a	a	0	a	a		
16	a	a	a	a	a	a	0	a	a		
17	a	a	a	a	a	a	0	a	a		
18	4 3.89	a	6.45	a	1.1	1.56	0	0.06	0.03		
19	a	a	a	a	a	a	0	a	a		
20	4.49	3.89	6	a	1.1	1.64	0	0.06	0.03		
21	a	a	a	a	a	a	0	a	a		
22	a	a	a	a	a	a	0	a	a		
23	a	a	a	a	a	a	0	a	a		
24	4.26	3.5	5.56	a	1.1	1.25	0	0.06	0.03		
25	a	a	a	a	a	a	0	a	a		
26	a	a	a	a	a	a	0	a	a		
27	a	a	a	a	a	a	0	a	a		
28	4	2	4.3	a	1	a	0	0.06	0.03		
29	a	a	a	a	a	a	0	a	a		
30	a	a	a	a	a	a	0	a	a		
31	a	a	a	a	a	a	0	a	a		
total	125.41	105.71	212.98	58.9	33.3	54.76	0	1.86	0.93		
			Total cfs AUG	593.85							

Month Sept 2016Source Muldoon Cr

WR#	37-99 -37-1141	1046a.1046c.1139.1061	2007.7008.1142.2243a	2247.1005	21363.1120.21746.1140	1143.21608.22107	2751.22108	1046b.2243b	1046a.2243c	
Day	Amount cfs	Amount cfs	Amount cfs	Amount cfs	Amount cfs	Amount cfs	Amount cfs	Amount cfs	Amount cfs	
1	4	2	4.3	1.9	1.1	1.25		0.08	0.03	
2	a	a	a	a	a	a	0	a	a	
3	a	a	a	a	a	a	0	a	a	
4	a	a	a	a	a	a	0	a	a	
5	a	a	a	a	a	a	0	a	a	
6	a	a	a	a	a	a	0	a	a	
7	a	a	a	a	a	a	0	a	a	
8	4	3.25	4.3	a	1.1	1.64	0	0.08	0.03	
9	a	a	a	a	a	a	0	a	a	
10	a	a	a	a	a	a	0	a	a	
11	a	a	a	a	a	a	0	a	a	
12	a	a	a	a	a	a	0	a	a	
13	a	a	a	a	a	a	0	a	a	
14	a	a	a	a	a	a	0	a	a	
15	a	a	a	a	a	a	0	a	a	
16	a	a	a	a	a	a	0	a	a	
17	a	a	a	a	a	a	0	a	a	
18	a	a	a	a	a	a	0	a	a	
19	4	2.5	6	a	1.1	1.64	0	0.08	0.03	
20	a	a	a	a	a	a	0	a	a	
21	a	a	a	a	a	a	0	a	a	
22	a	a	a	a	a	a	0	a	a	
23	a	a	a	a	a	a	0	a	a	
24	a	a	a	a	a	a	0	a	a	
25	a	a	a	a	a	a	0	a	a	
26	4	3.4	10.98	a	1.1	1.64	0	0.08	0.03	
27	a	a	a	a	a	a	0	a	a	
28	a	a	a	a	a	a	0	a	a	
29	a	a	a	a	a	a	0	a	a	
30	a	a	a	a	a	a	0	a	a	
31	0	0	0	0	0	0	0	0	0	
total	120	64.95	174.3	57	33	46.47	0	1.8	0.93	
			total Sept <i>cf</i>	517.75						

Month Oct 2016

Source Muldoon Cr

	Owner	Owner	Owner	Owner	Owner	Owner	Owner	Owner	Owner	
	Muldoon Livestock	Muldoon Ranch	Muldoon Ranch	Muldoon Ranch	Terry Clark	Guy Peterson	Muldoon Grazing	Bruce Price	George Merrill	
WR#	37-99 -37-1141	1048a,1048c,1139,1051	2007,7008,1142,2243a	2247,1005	21383,1120,21748,1140	1143,21608,22107	2751,22108	1048b,2243b	1048a,2243c	
Day	Amount cfs	Amount cfs	Amount cfs	Amount cfs	Amount cfs	Amount cfs	Amount cfs	Amount cfs	Amount cfs	
1		4	3.4	10.98	1.9	1.1	1.64	0	0.08	0.03
2	a	a	a	a	a	a		0 a	a	
3	off	a	a	a	a	off		0 a	a	
4		0 a	a	a	a		0	0 a	a	
5		0 a	a	a	a		0	0 a	a	
6		0 a	a	a	a		0	0 a	a	
7		0 a	a	a	a		0	0 a	a	
8		0 a	a	a	a		0	0 a	a	
9		0	2.5	a	a		0		0.08	0.03
10		0 a	a	a	a		0	0 off	off	
11		0 a		a	a		0		0	0
12		0 a	off	a		1.1	0	0	0	0
13		0	3	0 a		1.1	0	0	0	0
14		0 a		0 a	a		0	0	0	0
15		0 a		0 a	a		0	0	0	0
16		0 a		0 a	a		0	0	0	0
17		0 a		0 a	a		0	0	0	0
18		0 a		0 a		1.1	0	0	0	0
19		0 off		0 a	off		0	0	0	0
20		0	0	0 a		0	0	0	0	0
21		0	0	0 a		0	0	0	0	0
22		0	0	0 a		0	0	0	0	0
23		0	0	0 a		0	0	0	0	0
24		0	0	0 a		0	0	0	0	0
25		0	0	0 a		0	0	0	0	0
26		0	0	0 a		0	0	0	0	0
27		0	0	0 a		0	0	0	0	0
28		0	0	0 a		0	0	0	0	0
29		0	0	0 a		0	0	0	0	0
30		0	0	0 a		0	0	0	0	0
31		0	0	0	0	0	0	0	0	0
total	12	55.2	120.78	57	19.8	3.78	0	0.54	0.27	
total year	715.02	686.24	1655.08	404.7	582.6	841.03	120.24	15.18	7.59	
	total	flow	cfs		5008.58					

## Erickson, Nathan

---

**From:** Erickson, Nathan  
**Sent:** Friday, August 12, 2016 1:01 PM  
**To:** 'Sherry Price'  
**Subject:** RE: 2016 WD Appointments  
**Attachments:** WD 37O.xlsx

SPLIT  
21608 < 22107  
22108

37-1293 DOES NOT EXIST  
37-1292 REMOVE  
BIRULE PRICE DON/STK GWR

Hi Sherry,

I am attaching a spreadsheet with several different tables. I will attempt to explain what I have found.

**Muldoon Watermaster list:** This is what I came up when I compared the active water rights with the watermaster list from last year. On last year's watermaster list there was WR 37-21608, that right has been split into 37-22107 and 37-22108. Both of the split rights are on the watermaster list, you should remove 37-21608 since it is now a parent right. Also I found WR 37-22014 from Muldoon creek was not on the watermaster list, this is a water right that should be on your list.

**Stockwater rights:** This is a table of all the stockwater rights that are either from Muldoon creek or Muldoon creek is a tributary to their source. I don't believe you necessarily track deliver of any of these but you should be aware they are there in case there is a need to deliver them.

**Trib WRs:** This is a list of additional water rights that have Muldoon creek listed as a tributary. I am not sure if you go up any of the other streams. I did notice that you are delivering 37-2247 from Brown Creek (this is on the watermaster list). Do you also deliver 37-22015, which is the only other water right from Brown Creek. Look through this list and let me know if any of these should be added to the watermaster list.

**Groundwater:** This is a list of the four water rights from your watermaster list that have groundwater listed as the source. These rights are separate from the other water district rights, they are not administered by priority. They should be measured going into the creek and then measured when they are delivered from the creek. The owners of the water rights should be responsible for providing structure to measure the flows (in and out). It should not be assumed that they can just pull the full groundwater right from Muldoon creek, there should be some accounting by the district to justify the delivery. There may also be some considerations by the water district to assess the groundwater rights for measurement of the injection and diversion from Muldoon creek. If you would like me to come out and visit these sites to discuss the options please let me know.

Please give me a call if you have any questions or would like to discuss any of this.

Thanks,  
Nathan

IDWR Southern Region

---

**From:** Sherry Price [<mailto:fouraprice4@yahoo.com>]  
**Sent:** Thursday, August 11, 2016 1:50 PM  
**To:** Erickson, Nathan  
**Subject:** Re: 2016 WD Appointments

Nathan,

We were questioning the Logan Tunnel and the new water right for Clark. The rest we are fine with. We are really busy at this time and do not know when we can take time to meet? Maybe email the questions about tributaries and split water right?  
Sherry

---

**From:** "Erickson, Nathan" <[Nathan.Erickson@idwr.idaho.gov](mailto:Nathan.Erickson@idwr.idaho.gov)>  
**To:** Sherry Price <[fouraprice4@yahoo.com](mailto:fouraprice4@yahoo.com)>  
**Sent:** Tuesday, August 2, 2016 10:38 AM  
**Subject:** RE: 2016 WD Appointments

Sherry,

Do you want to set up a time when you and Bruce will be in Twin Falls that you can stop by our office to go over the water rights?

Thanks,  
Nathan

---

**From:** Erickson, Nathan  
**Sent:** Monday, June 27, 2016 10:04 AM  
**To:** 'Sherry Price'  
**Subject:** RE: 2016 WD Appointments

Hi Sherry,

Sorry about the delay. I have worked on getting the list together and it might be best if Bruce was able to come into my office to go over the water rights. I found at least one water right on his list that has been split and have questions about a couple of the tributary streams. If you would let me know when would be a good time we can schedule a date to meet.

Thanks,  
Nathan

---

**From:** Sherry Price [<mailto:fouraprice4@yahoo.com>]  
**Sent:** Saturday, June 25, 2016 9:20 PM  
**To:** Erickson, Nathan  
**Subject:** Re: 2016 WD Appointments

Nathan,  
Here it is almost July and still do not have updated list for water rights. Hate to bug you but.....

Sherry

---

**From:** "Erickson, Nathan" <[Nathan.Erickson@idwr.idaho.gov](mailto:Nathan.Erickson@idwr.idaho.gov)>  
**To:** Sherry Price <[fouraprice4@yahoo.com](mailto:fouraprice4@yahoo.com)>  
**Sent:** Friday, April 8, 2016 3:21 PM  
**Subject:** 2016 WD Appointments

Hi Sherry,

Here are the appointments for WD 370. I will try and get you an updated WM list soon.

Thanks,  
Nathan

Name	Water #	Priority Year	Priority Date	Diversion Rate	Acres Of Use	Basis	Source	Water Uses	Div:	Div:	
Muldoon Gr. Assn. Inc.	37-22104	1959	05 01	0.01		Ben Use	Buck Cr.	Irr			
Muldoon Gr. Assn. Inc.	37-12390	1959	05 01	0.05		Ben Use	Deep Gulch Cr	Irr			
Terry Clark	37-21963	1962	04 15	0.28		Ben Use	Spring	Irr St W	Springs		Spring Origination
Muldoon Gr. Assn. Inc.	37-11418	1966	10 31	1.2		Ben Use	W / Copper Cr.	Irr			
Muldoon Gr. Assn. Inc.	37-2751	1966	10 31	5.33		License	Muldoon Cr	Irr	3 diversions		
Muldoon Gr. Assn. Inc.	37-22108	1966	10 31	0.07		Ben Use	Muldoon Cr	Irr	1 diversion		
Muldoon Gr. Assn. Co. LLC	37-7006	1967	12 18	2.18		License	Muldoon Cr	Irr	2 diversions	Dam and Geo 10	
Brownance	37-12952	1972	12 31	0.06		Decreed	Ground Wtr	Stk Dom			
Muldoon Gr. Assn. Co. LLC	37-22014	1987	04 15			Ben Use	Muldoon Cr	Irr	2 diversions	with 1987	
Please Note: The Big Wood Canal Company can make a call for water from Little Wood River Drainage after the date of Feb. 11, 1954. Accordingly, the Big Wood Canal Co. Agreed that all water rights located on tributaries to the Little Wood River with priority dates senior to Feb 11, 1954 would be considered separate and immune from downstream delivery calls. Water Rights with priority dates junior to Feb 11, 1954 would still face exposure to delivery calls.											

SHOULD NOT BE UNLIST

37-12370  
37-22108 ON  
~~22~~ TWICE  
37-22104

Not Parents  
21608 < 22107  
22108  
1293

**IDAHO DEPARTMENT OF WATER RESOURCES**  
**Proof Report**

2/13/2017

02N	21E	16						0.5										0.5	
02N	21E	17	36.0	38.0	2.8		40.0	35.0	38.0	30.0	3.8	36.0	33.0					292.6	
02N	21E	18	37.0	39.0	37.0	38.0	39.0	23.0 L1	36.0 L2	40.0	35.0	38.0 L3			34.0	35.0	35.0	39.0	505.0
02N	21E	19	20.0	33.0														53.0	
02N	21E	20						4.8										4.8	

POU Total Acres: 1,419.0

**Conditions of Approval:**

1. C18 This partial decree is subject to such general provisions necessary for the definition of the rights or for the efficient administration of the water rights as may be ultimately determined by the Court at a point in time no later than the entry of a final unified decree. Section 42-1412(6), Idaho Code.
2. E56 The rights listed below are limited to the irrigation of a combined total of 1,419 acres in a single irrigation season. Combined Right Nos.: 37-1005, 37-1048A, 37-1051, 37-1139, 37-2007, 37-2247, 37-7006, 37-22014, and 37-22015.
3. D10 Pursuant to a call in times of scarcity, this right is junior to Water Right No. 37-2751 and 37-7006.

**Comments:**

**Dates and Other Information**

Decreed Date: 4/6/2010  
Civil Case Number: 39576  
Judicial District: FIFTH  
Mitigation Plan: False

**Combined Use Limits**

<u>Rate</u>	<u>Volume</u>	<u>Acres</u>
		1,419.0
37-1005 V1,37-1048A ,37-1051 ,37-1139 ,37-2007 ,37-2247 ,37-7006 ,37-22014 ,37-22015		

**SubCase:**

N/A

**Water Supply Bank:**

N/A

**IDAHO DEPARTMENT OF WATER RESOURCES**  
**Proof Report**

2/13/2017

**Water Right 37-22015**

**Owner Type**      **Name and Address**  
Current Owner      THE MULDOON RANCH CO LLC  
C/O ARLEN CROUCH  
370 E 500 N  
JEROME, ID 83338  
(208)324-3117

Security Interest      D L EVANS BANK  
PO BOX 87  
TWIN FALLS, ID 83303  
(208)442-1011

**Priority Date:** 2/16/1927

**Basis:** Decreed

**Status:** Active

<b><u>Source</u></b>	<b><u>Tributary</u></b>
SPRING CREEK	MULDOON CREEK
BROWN CREEK	MULDOON CREEK
UNNAMED STREAM	MULDOON CREEK

<b><u>Beneficial Use</u></b>	<b><u>From</u></b>	<b><u>To</u></b>	<b><u>Diversion Rate</u></b>	<b><u>Volume</u></b>
IRRIGATION	04/15	10/31	12.500 CFS	
	<b><u>Total Diversion</u></b>		12.500 CFS	

**Source and Point(s) of Diversion**

SPRING CREEK	NWNESW	Sec. 8, Twp 02N, Rge 21E,	BLAINE County
BROWN CREEK	SWSENW	Sec. 7, Twp 02N, Rge 21E,	BLAINE County
UNNAMED STREAM	SWSESW	Sec. 3, Twp 02N, Rge 21E,	BLAINE County
UNNAMED STREAM	NENWNW	Sec. 10, Twp 02N, Rge 21E,	BLAINE County
UNNAMED STREAM	NENESW	Sec. 9, Twp 02N, Rge 21E,	BLAINE County
UNNAMED STREAM	NESWNW	Sec. 13, Twp 02N, Rge 20E,	BLAINE County
UNNAMED STREAM	SWSWNW	Sec. 8, Twp 02N, Rge 21E,	BLAINE County
UNNAMED STREAM	NWNESW	Sec. 8, Twp 02N, Rge 21E,	BLAINE County
UNNAMED STREAM	SWNESW	Sec. 9, Twp 02N, Rge 21E,	BLAINE County

**Place Of Use**

IRRIGATION within BLAINE County

Twp	Rng	Sec	NE				NW				SW				SE				Totals
			NE	NW	SW	SE	NE	NW	SW	SE	NE	NW	SW	SE	NE	NW	SW	SE	
02N	20E	13			9.2	35.0			1.5	13.0	13.0				40.0	37.0			148.7
02N	20E	14											16.0	3.4					19.4
02N	20E	15																23.0	23.0
02N	21E	7									14.0			30.0	32.0	25.0	39.0	26.0	166.0
02N	21E	8									17.0	21.0	37.0	38.0			38.0	24.0	175.0
02N	21E	9											31.0						31.0

WaterRigh	PriorityDa	Owner	OverallMax	Uses	Source	MetalTagN
37-390	6/30/1884	FLAT TOP SHEEP CO	0.6	IRRIGATION	FRIEDMAN CREEK	
37-391	4/1/1885	FLAT TOP SHEEP CO	0.4	IRRIGATION	FRIEDMAN CREEK	
37-392	5/20/1885	FLAT TOP SHEEP CO	2.2	IRRIGATION	FRIEDMAN CREEK	
37-393	6/15/1885	FLAT TOP SHEEP CO	1.2	IRRIGATION	FRIEDMAN CREEK	
37-394	4/1/1886	FLAT TOP SHEEP CO	1	IRRIGATION	FRIEDMAN CREEK	
37-395	6/1/1888	FLAT TOP SHEEP CO	3.2	IRRIGATION	FRIEDMAN CREEK	
37-396	4/15/1896	FLAT TOP SHEEP CO	3.2	IRRIGATION	FRIEDMAN CREEK	
37-397	6/1/1897	FLAT TOP SHEEP CO	3.2	IRRIGATION	FRIEDMAN CREEK	
37-398	4/15/1901	FLAT TOP SHEEP CO	3.2	IRRIGATION	FRIEDMAN CREEK	
37-399	10/15/1902	FLAT TOP SHEEP CO	1.2	IRRIGATION	FRIEDMAN CREEK	
37-400	7/1/1905	FLAT TOP SHEEP CO	16	IRRIGATION	FRIEDMAN CREEK	
37-401	5/12/1888	FLAT TOP SHEEP CO	9.4	IRRIGATION	FRIEDMAN CREEK	
37-1119	12/2/1911	CLARK, ANITA K; CLARK, TERRY L	0.1	STOCKWATER, DOMESTIC	SPRING	
37-2092	11/15/1907	FLAT TOP SHEEP CO	3.2	IRRIGATION	FRIEDMAN CREEK	
37-2234	4/4/1912	FLAT TOP SHEEP CO	1.5	IRRIGATION	FRIEDMAN CREEK	
37-2260A	2/13/1913	FLAT TOP SHEEP CO	0.94	IRRIGATION	FRIEDMAN CREEK	
37-2260B	2/13/1913	FLAT TOP SHEEP CO	0.6	IRRIGATION	FRIEDMAN CREEK	
37-2294	8/12/1914	FLAT TOP SHEEP CO	1.5	IRRIGATION	FRIEDMAN CREEK	
37-12392	5/1/1959	PETERSON, GUY	0.26	IRRIGATION	ARGOSY CREEK	A0016200
37-21963	4/15/1962	CLARK, ANITA K; CLARK, TERRY L	0.28	IRRIGATION, STOCKWATER	SPRING	
37-22015	2/16/1927	THE MULDOON RANCH CO LLC	12.5	IRRIGATION	BROWN CREEK	
37-22103	5/1/1959	PETERSON, GUY	0.04	IRRIGATION	BUCK CREEK	
37-22104	5/1/1959	MULDOON GRAZING ASSN INC	0.01	IRRIGATION	BUCK CREEK	

WaterRigh	Owner	OverallMax	Uses	Source	MetalTagNu
37-99	MULDOON LIVESTOCK INC	2.2	IRRIGATION	MULDOON CREEK	A0011843
37-1005	THE MULDOON RANCH CO LLC	1.4	IRRIGATION	SPRING CREEK	
37-1046A	GEORGE T MERRILL & MARILYN K MERRILL FAM	0.03	IRRIGATION	MULDOON CREEK	
37-1046B	PRICE, BRUCE B; PRICE, SHERRY L	0.06	IRRIGATION	MULDOON CREEK	
37-1046C	THE MULDOON RANCH CO LLC	1.51	IRRIGATION	MULDOON CREEK	
37-1048A	THE MULDOON RANCH CO LLC	2	IRRIGATION	MULDOON CREEK	
37-1051	THE MULDOON RANCH CO LLC	2	IRRIGATION	MULDOON CREEK	
37-1139	THE MULDOON RANCH CO LLC	7	IRRIGATION	MULDOON CREEK	
37-1140	CLARK, ANITA K; CLARK, TERRY L	0.2	IRRIGATION, DOMESTIC	MULDOON CREEK	
37-1141	MULDOON LIVESTOCK INC	2.2	IRRIGATION	MULDOON CREEK	A0011843
37-1142	THE MULDOON RANCH CO LLC	2	IRRIGATION	MULDOON CREEK	
37-1143	PETERSON, GUY	2.8	IRRIGATION	MULDOON CREEK	A0011848
37-2007	THE MULDOON RANCH CO LLC	0.8	IRRIGATION, DOMESTIC	MULDOON CREEK	
37-2247	THE MULDOON RANCH CO LLC	0.5	IRRIGATION, DOMESTIC	BROWN CREEK	
37-2751	MULDOON GRAZING ASSN INC	5.33	IRRIGATION	MULDOON CREEK	
37-7006	THE MULDOON RANCH CO LLC	2.18	IRRIGATION	MULDOON CREEK	
37-21383	CLARK, ANITA K; CLARK, TERRY L	2.52	IRRIGATION	MULDOON CREEK	
37-21746	CLARK, ANITA K; CLARK, TERRY L	3.89	IRRIGATION, STOCKWATER	MULDOON CREEK	
37-22014	THE MULDOON RANCH CO LLC	0.45	IRRIGATION	MULDOON CREEK	
37-22107	PETERSON, GUY	1.81	IRRIGATION	MULDOON CREEK	A0011848
37-22108	MULDOON GRAZING ASSN INC	0.07	IRRIGATION	MULDOON CREEK	A0011848

WaterRigh Owner

37-1120 CLARK, ANITA K; CLARK, TERRY L  
37-2243a THE MULDOON RANCH CO LLC  
37-2243b PRICE, BRUCE B; PRICE, SHERRY L  
37-2243c GEORGE T MERRILL & MARILYN K MERRILL FAMILY TRUST

OverallMa: Uses

1.1 Irrigation  
4.21 Irrigation  
0.06 Irrigation  
0.03 Irrigation

Source

Goundwater  
Groundwater  
Groundwater  
Groundwater

PUMPS INTO  
CORRAL CREEK

37-16106	6/28/1934 UNITED STATES OF AMERICA ACTING THR	0.02 STOCKWATER UNNAMED STREAM
37-16110	6/28/1934 UNITED STATES OF AMERICA ACTING THR	0.02 STOCKWATER UNNAMED STREAM
37-16113	6/28/1934 UNITED STATES OF AMERICA ACTING THR	0.02 STOCKWATER UNNAMED STREAM
37-16136	6/28/1934 UNITED STATES OF AMERICA ACTING THR	0.02 STOCKWATER UNNAMED STREAM
37-16140	4/17/1926 UNITED STATES OF AMERICA ACTING THR	0.02 STOCKWATER SPRING
37-16142	6/28/1934 UNITED STATES OF AMERICA ACTING THR	0.02 STOCKWATER UNNAMED STREAM
37-16143	6/28/1934 UNITED STATES OF AMERICA ACTING THR	0.02 STOCKWATER UNNAMED STREAM
37-16144	6/28/1934 UNITED STATES OF AMERICA ACTING THR	0.02 STOCKWATER UNNAMED STREAM
37-16158	6/28/1934 UNITED STATES OF AMERICA ACTING THR	0.02 STOCKWATER MULDOON CREEK
37-16159	4/17/1926 UNITED STATES OF AMERICA ACTING THR	0.02 STOCKWATER SPRING
37-16162	4/17/1926 UNITED STATES OF AMERICA ACTING THR	0.02 STOCKWATER SPRING
37-16543	6/28/1934 UNITED STATES OF AMERICA ACTING THR	0.02 STOCKWATER MULDOON CREEK
37-16544	6/28/1934 UNITED STATES OF AMERICA ACTING THR	0.02 STOCKWATER MULDOON CREEK
37-16879	6/28/1934 UNITED STATES OF AMERICA ACTING THR	0.02 STOCKWATER UNNAMED STREAM
37-16921	6/28/1934 UNITED STATES OF AMERICA ACTING THR	0.02 STOCKWATER UNNAMED STREAM
37-17075	6/28/1934 UNITED STATES OF AMERICA ACTING THR	0.02 STOCKWATER UNNAMED STREAM
37-17077	6/28/1934 UNITED STATES OF AMERICA ACTING THR	0.02 STOCKWATER MULDOON CREEK
37-17089	6/28/1934 UNITED STATES OF AMERICA ACTING THR	0.02 STOCKWATER UNNAMED STREAM
37-17098	6/28/1934 UNITED STATES OF AMERICA ACTING THR	0.02 STOCKWATER MULDOON CREEK
37-17153	6/28/1934 UNITED STATES OF AMERICA ACTING THR	0.02 STOCKWATER BROWN CREEK
37-17165	6/28/1934 UNITED STATES OF AMERICA ACTING THR	0.02 STOCKWATER ARGOSY CREEK
37-20072	4/17/1926 UNITED STATES OF AMERICA ACTING THR	0.02 STOCKWATER SPRING
37-20073	4/17/1926 UNITED STATES OF AMERICA ACTING THR	0.02 STOCKWATER SPRING
37-20074	4/17/1926 UNITED STATES OF AMERICA ACTING THR	0.02 STOCKWATER SPRING
37-20076	4/17/1926 UNITED STATES OF AMERICA ACTING THR	0.02 STOCKWATER SPRING
37-20078	4/17/1926 UNITED STATES OF AMERICA ACTING THR	0.02 STOCKWATER SPRING
37-22071	7/1/1885 MULDOON GRAZING ASSN INC	0.02 STOCKWATER THOMPSON CREEK
37-22072	7/1/1885 MULDOON GRAZING ASSN INC	0.02 STOCKWATER CHICKEN CREEK
37-22073	7/1/1885 MULDOON GRAZING ASSN INC	0.02 STOCKWATER COPPER CREEK
37-22075	7/1/1885 MULDOON GRAZING ASSN INC	0.02 STOCKWATER BUCK CREEK
37-22077	7/1/1885 LAVA LAKE LAND & LIVESTOCK LLC	0.02 STOCKWATER UNNAMED STREAM
37-22078	7/1/1885 LAVA LAKE LAND & LIVESTOCK LLC	0.02 STOCKWATER SPRING CREEK

WaterRight	PriorityDa	Owner	OverallMa: Uses	Source	MetalTagN
37-13532	6/1/1890	UNITED STATES OF AMERICA ACTING THR	0.02 STOCKWATER	COPPER CREEK	
37-13544	6/1/1890	UNITED STATES OF AMERICA ACTING THR	0.02 STOCKWATER	ARGOSY CREEK	
37-13587	6/1/1890	UNITED STATES OF AMERICA ACTING THR	0.02 STOCKWATER	THOMPSON CREEK	
37-13738	6/1/1890	UNITED STATES OF AMERICA ACTING THR	0.02 STOCKWATER	COPPER CREEK	
37-15643	6/28/1934	UNITED STATES OF AMERICA ACTING THR	0.02 STOCKWATER	UNNAMED STREAM	
37-15876	6/28/1934	UNITED STATES OF AMERICA ACTING THR	0.02 STOCKWATER	THOMPSON CREEK	
37-15881	6/28/1934	UNITED STATES OF AMERICA ACTING THR	0.02 STOCKWATER	THOMPSON CREEK	
37-15884	6/28/1934	UNITED STATES OF AMERICA ACTING THR	0.02 STOCKWATER	UNNAMED STREAM	
37-15888	6/28/1934	UNITED STATES OF AMERICA ACTING THR	0.02 STOCKWATER	UNNAMED STREAM	
37-15891	6/28/1934	UNITED STATES OF AMERICA ACTING THR	0.02 STOCKWATER	UNNAMED STREAM	
37-15892	6/28/1934	UNITED STATES OF AMERICA ACTING THR	0.02 STOCKWATER	SPRING CREEK	
37-15893	6/28/1934	UNITED STATES OF AMERICA ACTING THR	0.02 STOCKWATER	SPRING CREEK	
37-15895	6/28/1934	UNITED STATES OF AMERICA ACTING THR	0.02 STOCKWATER	BROWN CREEK	
37-15896	6/28/1934	UNITED STATES OF AMERICA ACTING THR	0.02 STOCKWATER	UNNAMED STREAM	
37-15905	6/28/1934	UNITED STATES OF AMERICA ACTING THR	0.02 STOCKWATER	UNNAMED STREAM	
37-15910	6/28/1934	UNITED STATES OF AMERICA ACTING THR	0.02 STOCKWATER	UNNAMED STREAM	
37-15911	6/28/1934	UNITED STATES OF AMERICA ACTING THR	0.02 STOCKWATER	UNNAMED STREAM	
37-15914	4/17/1926	UNITED STATES OF AMERICA ACTING THR	0.02 STOCKWATER	SPRING	
37-15916	4/17/1926	UNITED STATES OF AMERICA ACTING THR	0.02 STOCKWATER	SPRING	
37-15918	6/28/1934	UNITED STATES OF AMERICA ACTING THR	0.02 STOCKWATER	MULDOON CREEK	
37-15934	6/28/1934	UNITED STATES OF AMERICA ACTING THR	0.02 STOCKWATER	UNNAMED STREAM	
37-16042	6/28/1934	UNITED STATES OF AMERICA ACTING THR	0.02 STOCKWATER	UNNAMED STREAM	
37-16044	6/28/1934	UNITED STATES OF AMERICA ACTING THR	0.02 STOCKWATER	MULDOON CREEK	
37-16045	6/28/1934	UNITED STATES OF AMERICA ACTING THR	0.02 STOCKWATER	MULDOON CREEK	
37-16046	6/28/1934	UNITED STATES OF AMERICA ACTING THR	0.02 STOCKWATER	ARGOSY CREEK	
37-16047	6/28/1934	UNITED STATES OF AMERICA ACTING THR	0.02 STOCKWATER	ARGOSY CREEK	
37-16048	6/28/1934	UNITED STATES OF AMERICA ACTING THR	0.02 STOCKWATER	UNNAMED STREAM	
37-16049	6/28/1934	UNITED STATES OF AMERICA ACTING THR	0.02 STOCKWATER	BUCK CANYON CREEK	
37-16050	6/28/1934	UNITED STATES OF AMERICA ACTING THR	0.02 STOCKWATER	BUCK CANYON CREEK	
37-16064	6/28/1934	UNITED STATES OF AMERICA ACTING THR	0.02 STOCKWATER	UNNAMED STREAM	
37-16065	6/28/1934	UNITED STATES OF AMERICA ACTING THR	0.02 STOCKWATER	UNNAMED STREAM	
37-16097	4/17/1926	UNITED STATES OF AMERICA ACTING THR	0.02 STOCKWATER	SPRING	
37-16099	4/17/1926	UNITED STATES OF AMERICA ACTING THR	0.02 STOCKWATER	SPRING	

Name	Water #	Priority Year	Priority Date	Diversion Rate CFS	Acres Of Use	Basis	Source	Water Uses	Div:	Div:		
Muldoon Livestock Inc.	37-1141	1884	04 01	2.2		Decreed	Muldoon Cr	Irr	2 Points			
Muldoon Livestock Inc.	37-99	1884	04 01	2.2		Decreed	Muldoon Cr	Irr	2 Points			
George T. Merrill	37-1046A	1885	04 01	0.03		Decreed	Muldoon Cr.	Irr.				
	37-1046C	1885	04 01	1.51		Decreed	Muldoon Cr	Irr	Dam	Laidlaw	409	
Muldoon Gr. Assn. Inc.	37-22071	1885	07 01	0.02		Ben Use		St. Wtr.	Thompson Cr.			
Muldoon Gr. Assn. Inc.	37-22072	1885	07 01	0.02		Ben Use		St. Wtr.	Muldoon Cr.			
Muldoon Gr. Assn. Inc.	37-22073	1885	07 01	0.02		Ben Use		St. Wtr.	Copper Cr.			
Muldoon Gr. Assn. Inc.	37-22074	1885	07 01	0.23		Ben Use		St. Wtr.	Spring/Thompson Cr.			
Muldoon Gr. Assn. Inc.	37-22075	1885	07 01	0.02		Ben Use		St. Wtr.	Buck Cr.			
Muldoon Gr. Assn. Inc.	37-22076	1885	07 01	0.02		Ben Use		St. Wtr.	Timber Gulch/ Friedman Cr.			
	37-1142	1910	05 15	2		Decreed	Muldoon Cr	Irr	Laidlaw	Laidlaw	409 Acres	
Terry Clark	37-1140	1911	12 02	0.2		Decreed	Muldoon Cr	Irr/Dom	3 Points			
Terry Clark	37-21383	1912	04 01	2.52		Ben Use	Muldoon Cr	Irr	3 Points			
	37-2243A	1912	08 08	4.21		License	Ground Water	Irr	5 Points	Laidlaw	409 Acres	
	37-2243B	1912	08 08	0.06		License	Ground Water	Irr	Rediversion			
George T. Merrill	37-2243C	1912	08 08	0.03		License	Ground Water	Irr	Rediversion			
	37-1120	1913	01 22	1.1		Decreed	Logan Tunnel	Irr	3 Points			
John P. Rose	37-12517	1917	12 31	0.04		Decreed	Ground Water	Irr	1 Point			School House
	37-21746	1926	01 23	3.89		Ben Use	Muldoon Cr	Irr	3 Points			
	37-21747	1926	01 23	12.6		Ben Use	Muldoon Cr	Irr	3 Points			No latent Dam

LOGANS TUNNEL

$43^{\circ} 36.680$

$113^{\circ} 53.130$

FLOW FROM LOGANS TUNNEL SIDE OF MOUNTAIN

$43^{\circ} 36.745$

$113^{\circ} 52.981$

LOGANS TUNNEL SINKS

$43^{\circ} 36.742$

$113^{\circ} 53.007$

MUTUAL TUNNEL  $\rightarrow$  GOES INTO COPPER CREEK

$43^{\circ} 36.358$

$113^{\circ} 55.703$

COPPER CREEK ACROSS FROM MUTUAL TUNNEL

Owner	WaterRight	PriorityDate	Diversion Rate	Source	Uses	# of Diversions	Diversion
MULDOON LIVESTOCK INC	37-99	4/1/1884	2.2	MULDOON CREEK	IRRIGATION	2	
THE MULDOON RANCH CO LLC	37-1048A	4/1/1884	2	MULDOON CREEK	IRRIGATION	1	Dam
MULDOON LIVESTOCK INC	37-1141	4/7/1884	2.2	MULDOON CREEK	IRRIGATION	2	
GEORGE T MERRILL & MARILYN K ME	37-1046A	4/1/1885	0.03	MULDOON CREEK	IRRIGATION	1	Dam
PRICE, BRUCE B; PRICE, SHERRY L	37-1046B	4/1/1885	0.06	MULDOON CREEK	IRRIGATION	1	Dam
THE MULDOON RANCH CO LLC	37-1046C	4/1/1885	1.51	MULDOON CREEK	IRRIGATION	3	Dam
THE MULDOON RANCH CO LLC	37-1005	4/1/1886	1.4	SPRING CREEK	IRRIGATION	1	Not measured
THE MULDOON RANCH CO LLC	37-1051	4/1/1888	2	MULDOON CREEK	IRRIGATION	1	Dam
THE MULDOON RANCH CO LLC	37-2007	8/28/1904	0.8	MULDOON CREEK	IRRIGATION, DOMESTIC	1	Dam
PETERSON, GUY	37-1143	5/1/1910	2.8	MULDOON CREEK	IRRIGATION	1	
THE MULDOON RANCH CO LLC	37-1142	5/15/1910	2	MULDOON CREEK	IRRIGATION	2	
CLARK, ANITA K; CLARK, TERRY L	37-1140	12/2/1911	0.2	MULDOON CREEK	IRRIGATION, DOMESTIC	3	Dam
CLARK, ANITA K; CLARK, TERRY L	37-21383	4/1/1912	2.52	MULDOON CREEK	IRRIGATION	3	Dam
THE MULDOON RANCH CO LLC	37-2243A	8/8/1912	4.21	GROUND WATER	IRRIGATION	3	Dam
PRICE, BRUCE B; PRICE, SHERRY L	37-2243B	8/8/1912	0.06	GROUND WATER	IRRIGATION	1	Dam
GEORGE T MERRILL & MARILYN K ME	37-2243C	8/8/1912	0.03	GROUND WATER	IRRIGATION	1	Dam
THE MULDOON RANCH CO LLC	37-2247	8/22/1912	0.5	BROWN CREEK	IRRIGATION, DOMESTIC	1	Not measured
CLARK, ANITA K; CLARK, TERRY L	37-1120	1/22/1913	1.1	GROUND WATER	IRRIGATION	3	Dam
THE MULDOON RANCH CO LLC	37-1139	6/1/1919	7	MULDOON CREEK	IRRIGATION	1	Dam
CLARK, ANITA K; CLARK, TERRY L	37-21746	1/23/1926	3.89	MULDOON CREEK	IRRIGATION, STOCKWATER	3	Dam
THE MULDOON RANCH CO LLC	37-22015	2/16/1927	12.5	UNNAMED STREAM	IRRIGATION	9	Not measured
PETERSON, GUY	37-12392	5/1/1959	0.26	ARGOSY CREEK	IRRIGATION	1	Not measured
PETERSON, GUY	37-22103	5/1/1959	0.04	BUCK CREEK	IRRIGATION	1	Not measured
MULDOON GRAZING ASSN INC	37-22104	5/1/1959	0.01	BUCK CREEK	IRRIGATION	1	Not measured
MULDOON GRAZING ASSN INC	37-12390	5/1/1959	0.05	DEEP GULCH CREEK	IRRIGATION	1	Not measured
CLARK, ANITA K; CLARK, TERRY L	37-21963	4/15/1962	0.28	SPRING	IRRIGATION, STOCKWATER	3	Not measured
PETERSON, GUY	37-22107	10/31/1966	1.81	MULDOON CREEK	IRRIGATION	1	
MULDOON GRAZING ASSN INC	37-22108	10/31/1966	0.07	MULDOON CREEK	IRRIGATION	1	
MULDOON GRAZING ASSN INC	37-2751	10/31/1966	5.33	MULDOON CREEK	IRRIGATION	3	
MULDOON GRAZING ASSN INC	37-11418	10/31/1966	1.2	WASTE WATER	IRRIGATION	1	Not measured
THE MULDOON RANCH CO LLC	37-7006	12/18/1967	2.18	MULDOON CREEK	IRRIGATION	2	Dam
THE MULDOON RANCH CO LLC	37-22014	4/15/1987	0.45	MULDOON CREEK	IRRIGATION	1	Dam

# Water District 370 Upper

37-2243C37-2243A  
37-2243B

37-1120

37-12390

37-221037-1111  
37-22107

37-11418


37-2210337-22104

# Water District 370 Middle

The USDA-FSA Aerial Photography Field office asks to be credited in derived products.

**Water District 370  
Lower**

37-2243A





State of Idaho

Department of Water Resources

322 East Front St, PO Box 83720, Boise, ID 83720-0098 • 208-287-4800 • www.idwr.idaho.gov

# *Certificate of Appointment*

SCANNED  
MAY 19 2016

This is to certify that I have appointed Sherry Price as *Treasurer* of *Water District* 370, from this day until the 2017 annual meeting or until his/her successor is appointed and qualified under the provisions of Idaho Code Section 42-605, at such rate of compensation as established by applicable law.



This certificate has been issued and the seal of the Director fixed at Boise, Idaho, this day, April 8, 2016.

Gary Spackman  
IDWR Director



State of Idaho

**DEPARTMENT OF WATER RESOURCES**

Southern Region • 650 Addison Ave W, Suite 500 • Twin Falls, Idaho 83301-5858

Phone: (208) 736-3033 • Fax: (208) 736-3037 • Website: [www.idwr.idaho.gov](http://www.idwr.idaho.gov)

C.L. "BUTCH" OTTER  
Governor

GARY SPACKMAN  
Director

February 02, 2016

BRUCE PRICE  
PO BOX 326  
CAREY ID 83320-0326

Dear Water User,

Notice is hereby given, that pursuant to law, the regular **annual meeting** for adoption of a budget and election of a water master for **Water District 370, Muldoon Creek**, is scheduled for the time and location listed below.

**Day & Date: Tuesday, April 05, 2016**

**Time: 2:00 PM**

**Location: CAREY CITY HALL  
20482 N MAIN ST  
CAREY, ID**

For more information regarding water rights and water districts, including forms and records, visit the Idaho Department of Water Resources (IDWR) website, [www.idwr.idaho.gov](http://www.idwr.idaho.gov).

If you have questions regarding this notice, please contact the IDWR Southern Region office at (208) 736-3033.

Sincerely,

Gary Spackman  
Director

RECEIVED

FEB 01 2016



State of Idaho

## DEPARTMENT OF WATER RESOURCES

Southern Region • 650 Addison Ave W, Suite 500 • Twin Falls, Idaho 83301-5851  
Phone: (208) 736-3033 • Fax: (208) 736-3037 • Website: [www.idwr.idaho.gov](http://www.idwr.idaho.gov)DEPT OF WATER RESOURCES  
SOUTHERN REGIONC.L. "BUTCH" OTTER  
GovernorGARY SPACKMAN  
Director

To: **WD370 Muldoon Creek**  
From: IDWR Water Distribution Section  
Date: January 4, 2016  
Re: Annual Water District Meeting Information Form

Please **complete this annual water district meeting information form and return it to IDWR** (contact information below). Upon receipt of the completed form, IDWR sends meeting notices to each water user and interested party in the district. Notices must be mailed no later than three weeks prior to the meeting day. Therefore, to provide IDWR adequate time to create and mail the notices, please **return the completed form to IDWR by as soon as possible or no later than four weeks before the meeting day.**

**Meeting Location**Facility Name Carey City Hall

Room Name/Number \_\_\_\_\_

Street Address Main St.City Carey, Id. 83320**Meeting Time/Day**Date (month, day, year) April 5, 2016Day of Week TuesdayTime 2:00Signature, Water District Representative Sherry PriceTitle SecretaryRepresentative Phone Number 208-788-3789Representative Email Address Jouraprice4@yahoo.com

Return this form via mail, fax, or email, attention: Nathan Erickson

**Mail**650 Addison Ave W Ste 500  
Twin Falls, ID 83301**Fax**

(208)736-3037

**Email**

Nathan Erickson@idwr.idaho.gov

20482 N Main Str

# Annual Water District Meeting Checklist

---

Per Idaho Code Title 42 Chapter 6 (Distribution of Water Among Appropriators), annual water district meetings must include (at a minimum) the actions listed below.

IDWR wants to ensure each water district is meeting these minimum standards. Please return this completed checklist to the appropriate IDWR regional office with the annual meeting minutes (this list does not replace meeting minutes) *or* ensure that all of these actions are clearly addressed in the meeting minutes.

Water District Number and Name:

Muldoon Creek Water Dist 370

Meeting Date:

April 5, 2016

- ☒ Election of meeting chairman and secretary
- ☒ Election of water district watermaster
- ☐ Election of water district assistant watermaster(s) (optional)
- ☒ Election of water district secretary/treasurer (optional)
- ☒ Approval of adopted budget
- ☒ Next year's meeting date, location, and time

By signing below I verify that all required actions have been addressed at the water district annual meeting

Completed by:

Sherry Price

Water District Representative