

# WATERMASTER'S REPORT

RECEIVED

DEC 05 2016

Department of Water Resources  
Eastern Region

From March 1 2016 To November 1 2016

Water District No. 29-0

Name of Watermaster Richard Curry

P.O. Address 4363 Carbon Hwy Carbon Idaho 83212


## AFFIDAVIT OF WATERMASTER

STATE OF IDAHO }  
COUNTY OF Power } ss.

Richard Curry, being first duly sworn, deposes and says that he is Watermaster of Water District 29-0, having been lawfully appointed by \_\_\_\_\_, Director, Idaho Department of Water Resources, and that the volumes of water, as stated in this report and prorated by him to the water right holders of the district are correct.

(Deputy) Watermaster District No. \_\_\_\_\_

Subscribed and sworn to before me, this 28th day of November, 2016



Beth A. Curry  
Notary Public

My Commission expires 8/12/2022

Boise, Idaho, December 7, 2016

I HEREBY CERTIFY, that Richard Curry was lawfully appointed by me as Water Master of Water District No. 29-0, and that the information contained in this report, as herein sworn to, is, to the best of my knowledge and belief, correct.

Sony Spackman  
Director, Department of Water Resources

By Dennis W Dunn  
DEC 16 2016

WATER RIGHT OWNER

IDWR  
WATER RIGHT  
IDENT No.

DIVERSION NAME / REMARKS

1  
2  
3  
4  
5  
6  
7  
8  
9  
10  
11  
12  
13  
14  
15  
16  
17  
18  
19  
20  
21  
22  
23  
24  
25  
26  
27  
28  
29  
30

**BUDGET ADOPTED AT THE ANNUAL MEETING****OF THE WATER USERS**WATER DISTRICT No. 29.O**RECEIVED****DEC 05 2016**Department of Water Resources  
Eastern Region

Estimated Amount for Watermaster's Salary .....	\$	3000.00
Estimateer Amount for Watermaster and other Water District Officials.....	\$	None
Estimator Amount for Other Expenses .....	\$	2000.00
<b>TOTAL ESTIMATED EXPENSES FOR 2016/2017 .....</b>	<b>\$</b>	<b>5000.00</b>

**DISTRIBUTION OF THE BUDGET AMONG USERS**

Individual, Ditch or Canal Company, assessed	Water Right Ident. No.	Address	Amount of Budget
Stuart H & Judy G Adams	29-10422 29-13504	1271 Mink Creek Rd Arbon ID 83212	\$50.00
Oliver Daniel Ames	29-13676	2198 Michaud Creek Rd Pocatello ID 83204	\$100.00
Darin Ames	29-13677	645 Mathew Chubbuck ID 83202	\$100.00
Rosa Gay Jones	29-7913	2196 Michaud Creek Rd Pocatello Id 83204	\$50.00
Arbon School District #383	29-10549	Arbon School District #383 Arbon ID 83212	\$50.00
Rickard D Bailey	29-10505	PO Box 980490 Park City Utah 84098	\$50.00
Sharla Dene Kidder	29-10507	PO Box 1847 New York NY 10150-1847	\$50.00
Vernal F & Blanche E Bailey (Stanley Bailey)	29-10504		\$50.00
V Stanley Bailey	29-10506	2513 Stansord Way Antioch Ca 94531	\$50.00
Ivan & Marti E Bingham	29-10504	14735 N 4400 W Garland Ut 84312	\$50.00
Dale Bolingbroke	29-477, 29-2565, 29-10857, 29- 13234	% Lyle Eliassen Attorney at Law 202 Idaho Street American Falls Id 83211	\$108.39
Kenneth L Campbell	29-10280	4798 Bailey Rd Arbon ID 83212	\$50.00

**SCANNED****DEC 16 2016**

Corp of the Presiding Bishop % Darrel Ward	29-13709	Corporation of the Presiding Bishop Facilities Management Dep 50 E North Temple St Salt Lake City Ut 84150	\$50.00
Bill & Deanna Curry	29-2458A	PO Box 21 Arbon ID 83212	\$100.00
D & D Ranches Partnership	29-4349	PO Box 7 Arbon ID 83212	\$100.00
Norman & Shirley Davis (New owner Lyle Woodbury)	29-7630	Lyle Woodbury 305 N Yale Rd American Falls Id 83211	\$100.00
Mike & Cami Gelles (Robert W & Beverly Feld)	29-7184	2147 Michaud Creek Rd Pocatello ID 83201	\$100.00
G5 Land Co	29-13949, 29-13950, 29-13951		
	29-13952, 29-13984, 29-13985	1310 S 600 W Oakley ID 83346	\$699.09
Janet Hayball	29-476	PO Box 725 Fort Hall ID 83203	\$145.49
Hans & Twain Hayden	29-2144, 29-7335, 29-10893	C/O Hans Hayden 3747 Mid Crystal Rd Arbon ID 83212	\$245.88
Russell J Hayden; Hans & Twain Hayden	29-13522	C/O Hans Hayden 3747 Mid Crystal Rd Arbon ID 83212	\$229.15
Mid Crystal Farms	29-7110, 29-7948, 29-7949	C/O Hans Hayden 3747 Mid Crystal Rd Arbon ID 83212	\$176.05
John & Sandra Herrman	29-13858 29-13860	2157 Michaud Creek Rd Pocatello Id 83204	\$50.00
(Orval H Hilliard) sold to JD & Terri Oborn	29-7130	575 Cheyenne Ave Pocatello, ID 83204	\$50.00
Steve & Carol Horne	29-13859 29-13861	2155 Michaud Creek Rd Pocatello Id 83204	\$50.00
J Garth Thompson Family Trust	29-12259	J Garth Thompson Trustee Thompson Ln 83212 1136 W Arbon Id	\$50.00
Wynn Jarvis (sold 7 acres to Byron & Lori Marshall)	29-7483	2171 Michaud Creek Rd Pocatello Id 83204	\$100.00
A Jacob Andersen	29-2470		
	29-13708	1170 Lusk Loop Arbon Id 83212	\$401.56
Kimberly Whittier Williams Trust	29-2237A	3291 Midnight Creek Rd Pocatello Id 83204	\$100.00
Morris Lehman	29-7333	2174 Michaud Creek Rd Pocatello Id 83201	\$50.00
Michaud Creek Ranches Inc	29-2490	2470 Michaud Creek Rd Pocatello Id 83204	\$100.00
Laurence Nelson	29-7868	2184 Michaud Creek Rd Pocatello Id 83204	\$100.00
Power County Highway Dist	29-7938	PO Box 513 American Falls Id 83211	\$50.00

SCANNED  
DEC 16 2016

Rex Dale Curry	29-8066	PO Box 1 Arbon Id 83212	\$50.00
Gene & Lois Anne Stewart	29-2343	764 Upper Rattlesnake Rd Arbon Id 83212	\$50.00
Ward & Sons Co Inc	29-7291, 29- 7931A, 29-13243	5336 Arbon Hwy Arbon Id 83212	\$478.67
Barry T Williams	29-10990, 29- 13530, 29-13764	1277 Mink Creek Rd Arbon Id 83212	\$315.72
Melanie & Terry Schatz	29-7697	4297 Bailey Rd Pocatillo Id 83204	\$100.00
Byron & Lori Ann Marshall	29-14138	2169 Michaud Creek Rd Pocatello Id 83204	\$100.00
Rhonda & Robert Bodlak	29-14164--29-14165-- 29-14166--29-14167	746 Foerster St. San Francisco Ca. 94127-2306	\$100.00
			\$5,000.00

RESOLUTIONS PERTAINING TO THE TIME AND MANNER OF COLLECTING THE BUDGET AS  
ADOPTED AT THE ANNUAL MEETING OF THE USERS OF

WATER DISTRICT No. 29-O

SCANNED  
DEC 16 2016

WATER RIGHT OWNER	IDWR WATER RIGHT IDENT No.	DIVERSION NAME / REMARKS
D & D Ranches	29-4349	Home Place / Ground Water
Jacob Andersen	29-2470	Ground Water / Artesian Well
	29-13708	Ground Water
	29-2565	Ground Water / Bolingbroke Well
Bill Curry	29-2458A	Home Place / Ground Water
Lyle Woodbury	29-7630	Davis Well / Ground Water
Ryan Cranney / S5 Land Co	29-13984	East Pump / Ground Water
Ryan Cranney / S5 Land Co	29-13949, 13950, 13951, 13952, 13985	West Pump / Ground Water
Vance Ward	29-7291, 29-7931A	Home Place / Ground Water
Vance Ward	29-7291, 29-7931A	West Well (unused - orig PD 29-7291)
Vance Ward	29-13243	Spring
Kimberly Whittier Williams	29-2237A	Midnight Creek / Ground Water
Hans / Twane Hayden	29-7949	Box Car Well / Ground Water
Hans / Twane Hayden	29-2144	Clifton Ck div pump, sw div & gw re-div
Hans / Twane Hayden	29-7272, 29-7110	Clifton Ck well, pumps gw int Clifton Ck
Hans / Twane Hayden	29-13215	Hayden Rattle Snake Ck Div/surface water div & re-div of gw
Russel Hayden	29-2509	Russel Hayden GW well injects into Rattlesnake Ck
Terry & Melanie Schatz	29-7697	Home Place / Ground Water
V Stanley Bailey	29-10506	Knox Canyon / Surface Water
Rickark D Bailey	29-10505	Knox Canyon / Surface Water
Sharla D Bailey	29-10507	Knox Canyon / Surface Water
Vernal & Blanche Bailey		
% V Stanley Bailey	29-10504	Knox Canyon / Surface Water
<del>Robert &amp; Beverly Feld</del> Mike Gelles	29-7184	Ground Water
Orvil H Hilliard/ sold to		
JD Oborn	29-7130	Ground Water
Rosa Gay Jones	29-7913	Ground Water
Michaud Creek Ranches	29-2490	Surface Water / Michaud Creek
Kenneth L Campbell	29-10280	Knox Canyon / Surface Water
J Garth Thompson Family Trust	29-12259	Rattlesnake Creek / Pond
Carol & Steve Horn	29-13861, 29-13859	Michaud Creek
Power County Highway	29-7938	Ground Water / Road Construction
Rex Dale Curry	29-8066	Ground Water / Road Construction
Claudia & Morris Lehman	29-7333	Ground Water
Arbon School District	29-10549	Ground Water/Lawn sprinkling

SCANNED

DEC 16 2019

Ivan & Marti Bingham	29-4083	Unnamed Stream / West Fork of Knox Canyon Ck
WATER RIGHT OWNER	IDWR WATER RIGHT IDENT No.	DIVERSION NAME / REMARKS
Barry & Valorie Williams	29-13530 29-13764	Springs / Bailey Place Bannock Creek / Woods Place
Barry Williams	29-10990	Rattlesnake Creek / Rattlesnake Ck Ditch
Janet Hayball	29-476	Rattlesnake Creek / Rattlesnake Ck Ditch
Dale Bolingbroke	29-477, 29-13234	Rattlesnake Creek / Rattlesnake Ck Ditch
Stuart H & Judy Adams	29-13504 29-10422	Knox Canyon / Surface Water Bannock Creek / Waste Water
Dale Bolingbroke	29-2565	Ground Water / Home Place & Storage Pond
Wynn Jarvis	29-7483	Ground Water
Bonnie B & O liver Ames	29-7483	Michaud Creek
Darin C Ames	29-13677	Michaud Creek
Laurence Nelson	29-7868	Ground Water
John Herman	29-13860, 29-13858	Michaud Creek
Gene A & Lois Anne Stewart	29-2343	Muddy Creek / Spring
Corp of the Presiding Bishop % Darrell Ward	29-13709	Ground Water/Lawn Sprinkling
Byron & Lori Ann Marshal	29-14138	Ground Water
Robert Bodlak & Rhonda Bodlak	29-14164 29-14165 29-14166 29-14167	Rattle Snake Creek Ground Water Springs Irrigation Storage / Irrigation from Storage

SCANNED  
DEC 18 2011

Water Righth Owner/ Water User	IDWR WATER RIGHT ID NO.	WMIS No	IDWR GPS Site Tag No	Acre Feet allotted to each water right for season	SYSTEM NAME, SOURCE and TYPE	Measuring Device or Measurement Method	ACCUMULATED GALS/ACRE FEET	All data are preliminary										Water user
2016 Water Delivery Records - Water District 29-0, Bannock Creek; Richard Curry, Watermaster								Week 1 4/1	Week 2 4/6	Week 3 4/13	Week 4 4/20	Week 5 4/27	Week 6 5/4	Week 7 5/11	Week 8 5/18	Week 9 5/25	Week 10 6/1	
D & D Ranches Paartnership	29-4349	600820	A0010374	365 AFA	Home Place / Ground Water	Seametrics A2000 Mag mtr (Gal)	50280.7	0	0	0	0	0	0	0	0	0	53883.1	D & D Ranches
Jacob Andersen	29-2470	600821		1407 AFA	Arteisan Well / Ground Water	Seametrics A2000 Mag mtr (Gal)	26911.0	Meeter	from	Lynn	well	installed	here	0	watered this week	watered this week		Jacob Andersen Arteisan
Jacob Andersen; (formerly W Lynn Andersen)	29-13708	600835		619 AFA	Ground Water (Lynn Andersen well)	Seametrics AG 2000 Mag Mtr (AF)	0.0	New	meeter	installed	0	0	0	0	0	0	16.49	W Lynn Andersen
Bill Curry	29-2458A	600832	A0010372	348 AFA	Home Place / Ground Water	Seametrics AG2000 Mag mtr (Gal)	67630.5	0.0	0.0	0.0	0.0	0.0	0	0	0	0	71344.3	Bill Curry
Lyle Woodbury (present owner); N Davis (wr owner)	29-7630	600833	A0010373	520 AFA	Davis Well / Ground Water	Seametrics AG2000 Mag mtr (Gal) not installed	Not Watering	X	X	X	X	X	X	X	X	X	X	Lyle Woodbury
G5 Land Co (Ryan Crannery)	29-13984			984.2 AFA	East Pump / Ground Water	Seametrics AG2000 Mag Mtr (AF)	1753.18	0.00	0.00	0	0	0	0	0	0	0	1782.57	Ryan Cranney G5 Land Co East
G5 Land Co (Ryan Crannery)	29-13949, 13950, 13951, 13952, 13985			1369.8 AFA	West Pump / Ground Water	Seametrics AG2000 Mag Mtr (AF)	1340.83	0	0	0	0	0	0	0	0	0	1360.8	Ryan Cranney G5 Land Co West
Ward & Sons Co Inc ( Vance Ward)	29-7291 29-7931A		A0000218	1305.2 AFA	Home Place / Ground Water	Seametrics AG2000 Mag mtr (Gal)	287753.9	0.0	0.0	0.0	0	0	0	0	0	0	299743.3	Vance Ward
Ward & Sons Co Inc ( Vance Ward)	29-7291 29-7931A		A0000217	7.85 CFS	West Well (unused- orig PD 29-7291)	Well not used	X	X	X	X	X	X	X	X	X	X	X	
Ward Farms (Vance Ward)	29-13243			0.3 CFS	Spring	Not measured (deminimis)	SW	SW	SW	SW	SW	SW	SW	SW	SW	SW	SW	
Kimberly Whittier Williams	29-2237A			0.14 CFS	Midnight Creek / Surface Water	End Gun/Electric Pump	E	E	E	E	E	E	E	E	Started watering	E	E	K Whittier Williams
Hans / Twane Hayden	29-7949		A0011040	Comb Limit 1110 AF	Box Car Well; Ground Water	Seametrics AG2000 Mag mtr (Gal)	71091.2	0	0	0	0	0	0	0	0	0	72665.0	Hans & Twane Hayden Box Car
Hans / Twane Hayden	29-2144			Comb Limit 1110 AF	Clifton Ck div pump, sw div & gw re-div (Clifton Creek Pump)	Seametrics AG2000 Mag mtr (Gal)	5801.3	0	0	0	0	0	0	0	0	0	0	Hans & Twane Hayden Clifton Creek
Hans / Twane Hayden	29-7272 29-7110			301.3 AFA 2.2 AFA	Clifton Ck well, pumps gw to Clifton Ck (pond well)	Well Q thru 3" Parshall Flume x hrs pumped	E	E	E	E	E	E	E	E	E	E	Started Watering	Hans & Twane Hayden Pond
Hans / Twane Hayden	29-13215				Hayden Rattle Snake Ck Div/surface water div & re-div of gw (wheelines)	Seametrics AG2000 Mag mtr (Gal)	53663.3	0	0	0	0	0	0	0	0	0	54665.9	Hans & Twane Hayden Wheelines
Russel Hayden	29-2509	600803		Comb Limit 1110 AF	R Hayden GW well injects to Rattlesnake Ck (well head)		Not pumping	X	X	X	X	X	X	X	X	X	X	R Hayden well to Rattlesnake Ck
Dale Bolingbroke (Jacob Andersen)	29-2565	600819		505.4 AFA	Ground Water	Estimated usage for two weeks pumped at end of October.	Pumped this year	X	X	X	X	X	X	X	X	X	X	Dale Bolingbroke

RECEIVED

DEC 05 2016

Department of Water Resources  
Eastern Region

SCANNED

DEC 16 2016

Water Righth Owner/ Water User	IDWR WATER RIGHT ID NO.	WMIS No	IDWR GPS Site Tag No	Acre Feet allotted to each water right for season	SYSTEM NAME, SOURCE and TYPE	Measuring Device or Measurment Method	ACCUMULATED GALS/ACRE FEET	All data are preliminary											
2016 Water Delivery Records - Water District 29-0, Bannock Creek; Richard Curry, Watermaster								Week 1 4/1	Week 2 4/6	Week 3 4/13	Week 4 4/20	Week 5 4/27	Week 6 5/4	Week 7 5/11	Week 8 5/18	Week 9 5/25	Week 10 6/1	Water user	
Terry & Melanie Schatz	29-7697			18.0 AFA	Home Place / Ground Water	Less than 5 Acres, Manual Calculation	Manual Calculation estimate water usage	E	E	E	E	E	E	E	E	E	Started watering	Terry & Melanie Schatz	
V Stanley Bailey	29-10506			0.08 CFS	Surface Water	Less than 5 Acres, Manual Calculation	No water available 2015 season	X	X	X	X	X	X	X	X	X	X	V Stanley Bailey	
Rickard D Bailey	29-10505			No water available 2014 season	Surface Water	Less than 5 Acres, Manual Calculation	No water available 2015 season	X	X	X	X	X	X	X	X	X	X	Rickard D Bailey	
Sharla D Bailey	29-10507			No water available 2014 season	Surface Water	Less than 5 Acres, Manual Calculation	No water available 2015 season	X	X	X	X	X	X	X	X	X	X	Sharla D Bailey	
Vernal & Blanche Bailey % V Stanley Bailey	29-10504			No water available 2014 season	Surface Water	Less than 5 Acres, Manual Calculation	No water available 2015 season	X	X	X	X	X	X	X	X	X	X	Vernal Bailey % V Stanley Bailey	
Mike & Cami Gelles (Robert & Beverly Feld)	29-7184			7 AFA	Ground Water	Less than 5 Acres, Manual Calculation	E	E	E	E	E	E	E	E	E	E	E	Mike Gelles (Robert & Bervely Feld)	
Orvil H Hilliard / JD & Terri Oborn	29-7130			0.1 CFS	Ground Water	5 Acres, Manual Calculation	X	X	X	X	X	X	X	X	X	X	X	Orvil H Hilliard	
Rosa Gay Jones	29-7913			20 AFA	Ground Water	5 Acres, Manual Calculation	0	0	0	0	0	0	Irrigating rain birds <sup>3</sup>	E	E	E	E	Rosa Gay Jones	
Michaud Creek Ranches	29-2490			31.5 AFA	Ground Water		E	E	E	E	E	E	Not irrigating	E	E	E	E	Michaud Creek Ranches	
Kenneth L Campbell	29-10280			7.3 CFS	Knox Canyon Creek	No water available	No water available 2015 season	X	X	X	X	X	X	X	X	X	X	Kenneth L Campbell	
J Garth Thompson Family Trust	29-12259			20 AFA	Rattlesnake Creek	Floods washed pond out	X	X	X	X	X	X	X	X	X	X	X	J Garth Thompson	
Carrol & Steve Horn	29-13861 29-13859			1.3 AFA	Michaud Creek	Less than 5 Acres, Manual Calculation	Not watering	X	X	X	X	X	X	Not irrigating	X	X	X	Carrol & Steve Horn	
Power County Highway	29-7938			0.6 AFA	Ground Water	water used for water tanker fill up	Not Pumping	X	X	X	X	X	X	X	X	X	X	Power County Highway	
Rex Dale Curry	29-8066			1.2 AFA	Ground Water	Less than 5 Acres, Manual Calculation	2014 Well used for domestic use	X	X	X	X	X	X	X	X	X	X	Rex Dale Curry	
Claudia & Morris Lehman	29-7333			14 AFA	Ground Water	Less than 5 acres; not using water	Not watering	refuses to pay assesment fee, states that IDWR has no authority to assess or regulate											
Arbon School District	29-10549			4 AFA	Ground Water	Less than 5 Acres, Manual Calculation	63 Sprinklers	1.85 GPM, 7 days 7.5 hrs per day 24 wk 50 p			E	Started Watering	E	E	E	E	E	Arbon School District	
Ivan & Marti E Bingham	29-4083			0.3 CFS	Unnamed Stream	Manual Calculation / irrigating approx 3.5 acers	No water available	X	X	X	X	X	X	X	X	X	X	Ivan & Marti E Bingham	
Barry & Valorie Williams	29-13530			0.12 CFS	Springs	Manual Calculation, estimate water usage	X	X	X	X	X	X	X	X	X	X	X	Barry & Valorie Williams	
	29-13764			0.7 CFS	Bannock Creek	No water available & no diversion method		X	X	X	X	X	X	X	X	X	X		
Rattlesnake Ck Ditch - Williams, Hayball, Bollingbroke					Rattlesnake Creek	Parshell Flume (9 inch throat width)	Water not turned into ditch	0	0	0	0	0	0	0	0	0	0	Barry & Valorie Williams	
Barry Williams	29-10990			4.2 CFS	Rattlesnake Creek														
Janet Hayball	29-476			2 CFS	Rattle Snake Creek														
Dale Bolingbroke	29-477 29-13234			0.7 CFS (29-477) 2.1 cfs (29-13234)	Rattlesnake Creek												SCANNED		

SCANNED  
DEC 16 2016

Water Righth Owner/ Water User	IDWR WATER RIGHT ID NO.	WMIS No	IDWR GPS Site Tag No	Acre Feet allotted to each water right for season	SYSTEM NAME, SOURCE and TYPE	Measuring Device or Measurment Method	ACCUMULATED GALS/ACRE FEET	All data are preliminary											
2016 Water Delivery Records - Water District 29-0, Bannock Creek; Richard Curry, Watermaster							Week 1 4/1	Week 2 4/6	Week 3 4/13	Week 4 4/20	Week 5 4/27	Week 6 5/4	Week 7 5/11	Week 8 5/18	Week 9 5/25	Week 10 6/1	Water user		
Stuart H & Judy Adams	29-13504			.42 CFS	Knox Creek	Measuring device not installed	x	X	X	X	X	X	X	X	x	x	Stuart H & Judy Adams		
	29-10422			0.36 CFS	Bannock Creek / Waste water	irr less than 5 acers	Not watering	Not watering	Not watering	Not watering	Started watering	E	E	E	E	E			
Wynn Jarvis	29-7483			45.5 AFA	Ground Water	Measuring device not installed	Watered approx 5 acres	0	0	0	0	0	0	0	0	0	Wynn Jarvis		
Bonnie B & Oliver Ames	29-13676			28 AFA	Michaud Creek	Measuring device not installed	Not watering	0	0	0	0	Started Watering	E	E	E	E	Bonnie B & Oliver Ames		
Darin C Ames	29-13677			17.5 AFA	Michaud Creek	Measuring device not installed	Not watering	0	0	0	0	Started Watering	E	E	E	E	Darin Ames		
Laurence Nelson	29-7868			60 AFA	Ground Water	Measuring device not installed	Watering garden approx 3 acers	0	0	0	0	Started Watering	0	0	0	0	Laurence Nelson		
John Herrman	29-13860 29-13858			19.7 AFA	Michaud Creek	Measuring device not installed	Not watering	X	X	X	X	X	X	X	X	X	John Herrman		
Gene A & Lois Anne Stewart	29-2343			0.24 CFS	Muddy Creek	Measuring device not installed	No water available 2015 season	X	X	X	X	X	X	X	X	X	Gene A & Lois Anne Stewart		
LDS Church	29-13709			0.07 CFS	Ground Water	3.5 acres + or -	154 sprinklers	0	0	0	0	Started Watering	E	E	E	E	LDS Church		
Byron & Lori Ann Marshall	29-14138			24.5	Ground Water	Just purchased ground and water rights	Watered approx 5 acres	0	0	0	0	Started watering	E	E	E	E	Byron & Lori Marshall		
<div>X in weekly readings = Does not plan to water this season because of lack of water, or no water available or system not set up for irrigating.</div> <div>E in weekly readings = System in use , estimate water usage, water user plans to irrigate this season. No change in readings.</div> <div>O in weekly readings = System in use, measuring device exists, but no water diversion or use for weekly reading.</div> <div>SW in weekly readings = Stock water, system set up for livestock usage.</div>																			

SCANNED  
 DEC 16 2018

PAGE 2 OF 1All data are preliminaryAll data are preliminary																		Comment	Meter Mult
Week 11 6/8	Week 12 6/15	Week 13 6/22	Week 14 6/29	Week 15 7/6	Week 7/13	Week 7/20	Week 7/27	Week 8/3	Week 8/10	Week 8/17	Week 8/24	Week 8/31	Week 24 9/7	Week 9/30	Week 10/17	Last reading 10/31	Sum of 1st wk - last reading		
57225.7	57225.7	57225.7	0	0	60008.0	0	65608.5	0	71272.9	0	74670.3	74670.3	0	0	0	74670.3	24389.6	325851 gal = 1 Acre foot	1000
49762.0	49762.0	0	0	0	76673.0	0	78548.2	0	97906.4	0	105710.0	110846.5	0	0	0	110846.5	83935.5		1000
27.42	27.42	40.12	0	0	81.28	0	125.71	0	150.10	0	183.50	202.99	0	0	0.0	245.03	245.03		1
73320.1	73320.1	74420.7	0	0	84421.1	0	88281.7	0	89459.2	0.0	92179.9	95469.0	0	0	0	98319.2	30688.7		1000
X	X	X	X	X	X	X	X	X	X	X	X	X	X	X	X	X		Well not set up with meter, not irrigating	
1799.41	1799.41	1858.91	0	0	0	0	2088.36	0	0	0	2142.00	2161.66	0	0	0	2169.4	416.2		1
1369.41	1369.41	1415.14	0	0	2004.59	0	1620.72	0	1716.56	0	1734.97	1734.97	0	0	0	1734.97	394.1		1
308996	308996	317307.5	0	0	343618.3	0	365312.8	0	370565.0	0	376321.70	385969.5	0	0.0	0	397712.9	109959		1000
X	X	X	X	X	X	X	X	X	X	X	X	X	X	X	X	X			
SW	SW	SW	SW	SW	SW	SW	SW	SW	SW	SW	SW	SW	SW	SW	SW	SW		Spring does not flow into tributary. Perforated pipe from spring to stock troughs (deminimis use)	
E	E	E	E	E	E	E	E	E	E	E	E	E	E	E	E	E	Estimated	Nozzle size 5/8" inch, Pressure 75# (est 101 gpm) 1 nozzle watered 24 hrs per day for 4 days a week for 8 weeks	
79233.9	79233.9	87200.1	0	0	102284.1	0	112920.5	0	116797.7	0	116797.9	0	0	0	0	116797.9	45706.7	Boxcar well normally diverts to pressurized mainline, rarely to Clifton CK; comb use limit 29-2144, 2509, 7272, 7948, 7949	1000
5801.3	5801.3	6066.5	0	0	7236.6	0	7407.8	0	7408	0	7407.8	0	0	0	0	7407.8	1606.5	comb use limit 29-2144, 2509, 7272, 7948, 7949	1000
E	E	E	E	E	E	E	E	E	E	E	E	E	E	E	E	E	Estimated	29-7272 was not pumped into Clifton creek this year. 29-7110 Pumped 4 days a week 24 hrs per day for 9 weeks nozzle size 9/16, pressure 70	
59794.2	5979.2	66281.4	0	0	73201.2	0	73201.2	0	73201.2	0	off for season	0	0	0	0	73201.2	19537.9	comb use limits rts 29-480, 13215, 13522, 2509, 7272; Re-div pump for gw rts 29-2509 & 7272; total comb div rate = 2.40 cfs;sw rts off after Williams/Hayball rts turned on	1000
not pumping	X	X	X	X	X	X	X	X	X	X	X	X	X	X	X	X		No use 2016, used only certain yrs; this rt & well comb with 29-7272/Clifton Ck well, combined limit of 408 AF	
X	X	X	X	X	X	X	X	X	X	X	X	X	X	X	X	E		New owner in last part of season, End gun setup. Pumped for 2 wk 24 hr per day to test well, 540 gpm on end gun accorring to chart.	

DEC 16 2016

PAGE 2 OF 1All data are preliminaryAll data are preliminary																		Comment	Meter Mult
Week 11 6/8	Week 12 6/15	Week 13 6/22	Week 14 6/29	Week 15 7/6	Week 7/13	Week 7/20	Week 7/27	Week 8/3	Week 8/10	Week 8/17	Week 8/24	Week 8/31	Week 24 9/7	Week 9/30	Week 10/17	Last reading 10/31	Sum of 1st wk - last reading		
E	E	E	E	E	E	E	E	E	E	E	E	E	E	E	E	E		5/32 Nozzle,50 psi, 5.15 gpm. Ran 10 sprinklers for 24 hr per day for 1 day, ran 9 sprinklers for 24 hrs per day for 4 day per wk	
X	X	X	X	X	X	No water available	X	X	X	X	X	X	X	X	X	X		No water available	
X	X	X	X	X	X	no water available	X	X	X	X	X	X	X	X	X	X		No water available	
X	X	X	X	X	X	no water available	X	X	X	X	X	X	X	X	X	X		No water available	
X	X	X	X	X	X	no water available	X	X	X	X	X	X	X	X	X	X		No water available	
Started Watering	E	E	E	E	E	E	E	E	E	E	E	E	E	E	E	E		18 nozzels-5/32-40 psi-watered 3 days per per week. Watered 9 times	
X	X	X	X	X	X	X	X	X	X	X	X	X	X	X	X	X		May irr next year 2016	
E	E	E	E	E	E	E	E	E	E	E	E	E	E	E	E	E		Nozzle size (5/32) Pressure (60psi) 5.65 gpm 3 sprinklers 24 hrs per day 3 days per wk for 15 wk.	
Started irrigating	E	E	E	E	E	E	E	E	E	E	E	E	E	E	E	E		estimated 15 weeks irrigation	
X	X	X	X	X	X	no water available	X	X	X	X	X	X	X	X	X	X		No water available	
X	X	X	X	X	X	X	X	X	X	X	X	X	X	X	X	X		reservoir washed out, insufficient water supply	
X	X	X	X	X	Started watering	E	E	E	E	E	E	E	E	E	E	E		2 sprinklers run off of house well,3/16" 40 psi watered approx 3 acres 24 hrs per wk for 10 wks	
X	X	X	X	X	X	X	X	X	X	X	X	X	X	X	X	X		No water used from well 2016	
X	X	X	X	X	X	X	X	X	X	X	X	X	X	X	X	X		No water used from well for irr in 2016	
X	X	X	X	X	X	X	X	X	X	X	X	X	X	X	X	X		No irrigation again this year and no sprinkler equipment on property	
E	E	E	E	E	E	E	E	E	E	E	E	E	E	E	E	E		52 Nozzles 3/32, 50 PSI, 1.85 GPM, 1 hr per day, 7 days per wk, 26 weeks	
X	X	X	X	X	X	no water available	X	X	X	X	X	X	X	X	X	X		Not irrigating this season, low water supply.	
X	X	X	X	X	X	X	X	X	X	X	X	X	X	X	X	X		Measuring device not installed. Not irrigating, stock use only (deminimis)	
X	X	X	X	X	X	X	X	X	X	X	X	X	X	X	X	X		No water available & no diversion method	
O	O	0.85	0.85	0.85 21 days 99.7 AF	0.875	0.875	0.875	0.875	0.875	0.875 42 days 210.3 AF	0.9	0.9	0.9 38 days 196.9 AF	0.95	0.95	0.95 31 days 174.5 AF Total AF used 681.4		values shown are measured gage height for flume; did not start diversion until week of 6/22; 132 days total use	

SCANNED  
DEC 16 2015

SCANNED  
DEC 16 2010

-2015 Total Volume (Acre-feet)	Volume Qualifier
74.8	Measured
257.6	Measured
245.03	Measured
94.2	Measured
0.0	No use in 2016; field checks confirm no use
416.2	Measured
394.1	Measured
337.5	Measured
0.0	No Use 2016
	Stock use only (deminimis)
14.3	Full year est
140.3	Measured
4.9	insufficient water
12.70	Field visits confirm no use for 29- <del>30</del> 31
60.0	Measured
0.0	No Use 2016
33.4	Estimated this year, flow meeter will be installed in 2017 season.

SCANNED  
DEC 16 2016

2015 Total Volume (Acre-feet)	Volume Qualifier
12.8	Estimated
0.0	No Use
0.0	No Use
0.0	No Use
0.0	No Use
0.0	No Use
6.6	Estimated
0.0	No Use
3.4	Estimated
31.2	Estimated
0.0	No Use
0.0	No Use
0.6	Estimated
0.0	No Use
0.0	No Use
0.0	No Use
3.2	Estimated
0.0	No Use
0.0	No Use
0.0	No Use
681.4	Measured. Water used was divided between Williams, Hayball & Bolingbrouke

SCANNED  
DEC 16 2015

2015 Total Volume (Acre-feet)	Volume Qualifier
0.0	No Use. Lack of water
5.2	Stopped watering in August because of lack of water
7.7	Full year est
5.7	Full year estimated
5.7	Full year estimated
10.9	Full year est
0.0	No Use
0.0	No Use
13.3	Full year estimated
23.8	Full year estimated
2896.5	<b>Total Use (AF)</b>

SCANNED  
DEC 16 2025

# WATERMASTER'S PROPOSED BUDGET

FOR 20\_\_

Water District No. 29-0  
Stream Bannock Drainage  
Watermaster Name Richard Curry  
Mailing Address 4363 Arbon Hwy Arbon Id. 83212  
Name of Secretary Same  
Secretary Mailing Address Same

## SECTION 42-615, IDAHO CODE

PROPOSED BUDGET FOR SUCCEEDING YEAR. Each watermaster shall, at least fourteen (14) days prior to the annual meeting of the water users of the water district, also prepare a proposed budget for the succeeding year, together with a distribution of the amount of the budget to the respective water users, using the actual deliveries for the past irrigation season or seasons, as the basis for distribution. The proposed budget and distribution shall be submitted to the water users for consideration and approval at the next annual water meeting.

In conformity with the above statute, I hereby submit a Proposed Budget for 2017.  
(YEAR)

Richard Curry  
WATERMASTER

Dated: 12/2/2016

(This report must be forwarded to the Secretary of the last Annual Water User's Meeting of your District.)

	WATER RIGHT OWNER	IDWR WATER RIGHT IDENT No.	DIVERSION NAME/REMARKS
1			
2			
3			
4			
5			
6			
7			
8			
9			
10			
11			
12			
13			
14			
15			
16			
17			
18			
19			
20			
21			
22			
23			
24			
25			
26			
27			
28			
29			
30			

	PAST SEASON DELIVERIES										AVE. DELIVERY FOR PAST SEASONS	ESTIMATED BILLING	ADJUSTED BILLING
	1	2		3		4		5					
	20__	20__		20__		20__		20__					
6	7		8										
1													
2													
3													
4													
5													
6													
7													
8													
9													
10													
11													
12													
13													
14													
15													
16													
17													
18													
19													
20													
21													
22													
23													
24													
25													
26													
27													
28													
29													
30													

SCANNED  
DEC 16 2016

WATERMASTER				ASSISTANT WATERMASTER, SECRETARY, STAFF, ETC.				OTHER EXPENSES		TOTAL COSTS	
YEAR	DAYS	SALARY	TOTAL	DAYS	SALARY	TOTAL					
2017		\$3000							\$200	\$5000	
WATERMASTER'S PROPOSED BUDGET											
NEXT YEAR		\$3000							\$2000	\$5000	

Complete this proposed budget report form as follows:

- 1) Enter water right holder name, corresponding IDWR water right number or numbers, and corresponding diversion name and/or remarks on page 2;
- 2) If you wish to estimate next season's assessments based on the average delivery of past seasons, then enter the actual water deliveries to each user for the past two to five seasons on page 3. You have the option of using at least the past two seasons or up to five seasons for averaging. You also have the option of using last year's delivery or one year's delivery as a basis of determining assessments for the next season. Enter deliveries as total 24-hour second feet. Total 24-hour second feet is a flow rate expressed in terms of one day or 24 hours. For example, a continuous diversion of 2 cfs over 20 days would equal 40 24-hour second feet.
- 3) If using the averaging method, enter the average delivery for past seasons in column 6 of page 3. If you are not averaging, then enter each user's delivery from last year in column 5 and skip column 6.
- 4) In the work space provided at the top of this page, enter next year's proposed watermaster salary, secretary and/or staff salaries, and expenses. You may use the past season costs and expenses, or average past seasons' costs and expenses as an aid in determining next year's budget. A more detailed listing or itemization of expenses and salaries can be attached to this form.
- 5) Divide the total proposed budget amount for next year by the total past season delivery (total of column 5, page 3) or average past seasons deliveries (total of column 6, page 3) to obtain a unit cost factor.
- 6) Under column 7, page 3, multiply the unit cost factor by each user's past season or average past seasons deliveries to obtain the estimated billing for the next year.
- 7) Use column 8, page 3, to enter the adjusted billing amount if the district wishes to carryover debits and credits from the previous season. (Refer to the last watermaster report. If a user had a credit, subtract that credit from his or her estimated billing in column 7 of this report, and enter the difference or adjusted amount in column 8. If a user had a debit, then add that debit to his or her billing amount shown in column 7 and show as adjusted billing in column 8.
- 8) Sign the report and retain to present to the water users at the next annual meeting for the water district.



**State of Idaho**  
**DEPARTMENT OF WATER RESOURCES**

900 N Skyline Dr., Ste A, Idaho Falls, Idaho 83402-1718

Phone: (208) 525-7161 FAX: (208) 525-7177 [www.idwr.idaho.gov](http://www.idwr.idaho.gov)

**C.L. "BUTCH" OTTER**  
Governor

**GARY SPACKMAN**  
Director

December 15, 2016

Richard Curry  
4363 Arbon Hwy  
Arbon ID 83212

**WATER DISTRICT #290**

Dear Watermaster:

Enclosed herewith is a copy of the Watermaster's Annual Report for the past season.

The same has been prepared by the watermaster and approved by this Department in conformity with Sections 42-610, 42-614 and 42-615, Idaho Code.


During the 1993 legislative session, the legislature enacted a new law which amends Section 42-619(9), Idaho Code and removes the independent financial audit requirement for most state water districts. The new law, referenced by Section 67-450B, Idaho Code (copy enclosed) identifies minimum audit requirements for all local government entities. Under the new statute, the governing body of any local government entity (i.e.; water district) whose annual budget does not exceed one hundred thousand dollars (\$100,000) has no minimum audit requirements under this section. This means that any district which handles its own money and whose budget is one hundred thousand dollars (\$100,000) or less does not have to have an independent public account firm conduct a financial audit every few years as previously required by Section 42-619(9).

Please note that only the statutory requirement regarding the independent financial audit has been changed. Districts handling their own fund (i.e.; districts who collect and / or disburse their own funds) must still submit their own statement of the water district's financial affairs at the end of each fiscal year. As recommended in the Department's February 16, 1993 letter and the 1993 Watermaster Handbook, a copy of the financial statement may be submitted either with the annual water masters report or with the minutes of the annual meeting for the ensuing year. An example of an annual financial statement may be found in Appendix C of the 1993 Watermaster Handbook.

SCANNED  
DEC 16 2016

The purpose of this letter is to remind all water districts that workers compensation insurance is required for all water district employees. This requirement applies to all water districts in Idaho, regardless of annual budget. Insurance should be applicable at least to all paid water district staff, including the water master as well as watermaster assistants, advisory committee, secretary and treasurer. The costs associated with workers compensation insurance is paid directly by the water district and should be considered an expense of the district. For information about obtaining insurance costs etc., please contact the Idaho State Insurance Fund. The State Insurance Fund has offices in Boise, Coeur d'Alene, Idaho Falls, Pocatello and Twin Falls. Water Districts are also reminded that all paid water district staff may be subject to state and federal taxes. These tax requirements will vary depending on salaries and total income of each watermaster or employee. In many water districts, particularly smaller districts with part-time staff, payment of watermaster or each employee. Districts may wish to contact the State Tax Commission or the Internal Revenue Service for information about state and federal withholding taxes.

Sincerely,



Sharla Cox  
Administrative Assistant

Enclosure

SCANNED  
DEC 16 2016

*State of Idaho*  
*Department of Water Resources*

*This is to certify that I have on this day appointed Richard Curry as Watermaster & Secretary of Water District 290 from this day until the 2017 annual meeting or until his/her successor is appointed and qualified under the provisions of Idaho Code Section 42-605, at such rate of compensation as established by applicable law.*

*This certificate has been issued and the seal of the  
Director fixed at Boise, Idaho, this 8th  
day of March, 2016.*

Gary Spackman

*Director - IDWR*



SCANNED  
MAY 26 2016

PETITION FOR WATERMASTER'S SERVICES

Power County, Idaho  
\_\_\_\_\_, 2016

RE: Water District No. 29-0  
Stream: Bannock Creek Drainage  
TO: IDAHO DEPARTMENT OF WATER RESOURCES

I, the undersigned, owner or manager of ditches or person controlling ditches in Water District No. 29-0, hereby request the services of a watermaster for the reason that there is a necessity for the use and control of the waters of the District.

NAME OF WATERMASTER: Richard Curry  
ADDRESS OF WATERMASTER: 4363 Gibbon Hwy Gibbon Id 83212  
PHONE NUMBER: (H) 208-335-2373 (C) 208-530-2803

Date watermaster is to start: 4/1/2016

If known, the date services of watermaster are to terminate: 3/31/2017

Richard Curry 4363 Gibbon Hwy Gibbon Id 83212  
signature address telephone  
208-530-2803

WARNING: Watermaster cannot begin services until ALL conditions of appointment have been fulfilled.



State of Idaho

**DEPARTMENT OF WATER RESOURCES**

900 N Skyline Dr., Ste A, Idaho Falls, Idaho 83402-1718

Phone: (208) 525-7161 FAX: (208) 525-7177 [www.idwr.idaho.gov](http://www.idwr.idaho.gov)

C.L. "BUTCH" OTTER  
Governor

GARY SPACKMAN  
Director

March 9, 2016

Richard Curry  
4363 Arbon Hwy  
Arbon ID 83212

**RE: WATER DISTRICT 290**

Dear Watermaster & Secretary

Your **CERTIFICATE OF APPOINTMENT** is enclosed herewith. You will, therefore, take charge of the waters of such district and distribute the same in accordance with the law and the decrees of the courts to the various users in such district in accordance with the terms and conditions of their respective rights, and perform such other duties as may be required by the Department of Water Resources, under the laws of the State of Idaho. You are hereby requested to assume your duties at once and continue thereat until the necessity therefore shall cease.

Please feel free to call upon this office whenever we can be of assistance to you. We have a personal interest in the success of your year's work and desire to keep in as close touch with you as conditions will permit.

Respectfully submitted,

A handwritten signature in cursive script that reads "Dennis Dunn".

Dennis Dunn  
Sr. Water Resource Agent

Enclosure

SCANNED  
MAY 26 2016

RECEIVED

MAR 08 2016

Department of Water Resources  
Eastern Region

WATER DISTRICT INFORMATION SHEET

2016  
Year

29-0 / Bannock Creek Drainage  
Water District # / Stream Name

Richard Curry  
Watermaster Name

4363 Carbon Hwy, Carbon Id 83212  
Address

H 208-335-2373 / C 208-530-2803 / E-mail rd@dcid.net  
Phone Number, Home / Cell E-Mail Address

None  
Assistant Watermaster Name

\_\_\_\_\_  
Address

\_\_\_\_\_  
Phone Number, Home / Cell E-Mail Address


Richard Curry  
Secretary Name

\_\_\_\_\_  
Address

\_\_\_\_\_  
Phone Number, Home / Cell E-Mail Address

Please print in the blank information above and return it to the Idaho Department of Water Resources. Your cooperation on this matter would be greatly appreciated. If you have any questions, please feel free to contact me.

Respectfully Submitted,

  
Sharla Cox  
Administrative Assistant

SCANNED  
MAY 26 2016

# Minutes – Annual Water Meeting 2016

RECEIVED  
MAR 08 2016  
Department of Water Resources  
Eastern Region

March 2, 2016  
Arbon Elementry School  
Water District 29-O  
Bannock Creek Drainage

**Meeting** called to order at 5:00 PM

**Attendees:** See sign in sheet

**Meeting Chair:** Hans Hayden(nominated by Stuart Adams and seconded by Darrell Ward)

**Minutes** taken by Richard Curry

**Advisory Committee:** Barry Williams (present), Vance Ward (present), Ken Campbell (not present), Hans Hayden (present) & Ryan Cranney (not present). Advisory committee to remain the same as previous year, motion made by Lynn Andersen and second by Janet Hayball.

**Motion** to accept minutes, Vance Ward second by Darrell Ward. (unanimous)

**Motion** to keep Richard Curry as Water Master and Secretary/Treasurer, Barry Williams seconded by Stuart Adams.

**Time Cards and Accounting Sheet** was passed around and reviewed by everyone in attendance. A current ending balance of \$1,793.37 is in the Water District 29-O account. A budget of \$5,000.00 was set up for 2015 and \$4,552.23 was collected leaving a balance of \$447.47 to be collected in 2016 season. The total expenses for 2015 was \$3,698.24 leaving a balance of \$858.99 plus the remaining balance from 2014 of \$934.38 which totals \$1,793.37. A discussion of a maximum balance was made, it was decided that an ending balance of \$2,500.00 would be the limit. Any amount over the maximum would be returned to water users based on AF used. A motion to accept time cards, accounting sheet and maximum end of season balance was made by Darrell Ward and second by Vance Ward (unanimous).

**Budget for 2016** of \$4,976.25 was presented and discussed. Motion made to accept budget made by Darrell Ward and seconded by Lynn Andersen.

**A Motion** was made by Hans Hayden to have time sheets and bank statements reviewed prior to annual meeting, motion seconded by Lynn Andersen (unanimous).

**A Motion** was made by Richard Curry that Barry Williams be the one to review time sheets and bank statements, seconded by Hans Hayden unanimous).

**Discussion** of water users that are delinquent on assessments would be billed a second assessment with penalty and interest and if no payment is received not billed again until following season where all assessments, penalties and interest would be totaled. A motion to accept this method of collection was made by Barry Williams, seconded by Janet Hayball (unanimous).

**Discussion** of water assessment based on water usage was brought up and discussed. Because of lack of knowledge of how it would work it was decided that we would discuss this with Ryan Cranney and Tim

SCANNED  
MAY 26 2016

Luke. With their input a decision could be made as to which assessment would work the best in our district.

I (Richard Curry) had been contacted by BLM to look at a stock watering system between Holbrook and Burley. I was not sure if I should be involved in this so I contacted the Idaho Falls office and was told that I could do this. I have no back ground or knowledge in this and I also felt that I should not use our water users money to cover expense's for this. The Idaho Falls office told me to have BLM contact them and they would assist in the project. A motion was made by Hans Hayden that if this happened again and I did go out on something other than 29-O water district business that the second party would be billed for all expenses, time and mileage, seconded by Darrell Ward (unanimous).

**Annual Meeting** for 2017 to be set up for first Wednesday in March, 5:00 PM at Arbon Elementary School.

Darrell Ward motioned to adjourn and seconded by Barry Williams.

Richard Curry  
Water Master

SCANNED  
MAY 26 2016

ADOPTED BUDGET AND RESOLUTIONS  
PERTAINING TO THE COLLECTION THEREOF  
FOR 2016

RECEIVED  
MAR 08 2016  
Department of Water Resources  
Eastern Region

WATER DISTRICT NO. 29-0  
STREAM Bannock Creek Drainage  
COUNTY Power  
NAME OF SECRETARY Richard Curry  
ADDRESS OF SECRETARY 4363 Carbon Hwy Carbon Id 83212

COLLECTION AND HOLDING OF WATER DISTRICT FUNDS

Please check the appropriate box regarding the collection and holding of Water District funds.

☒ The Water District collects and holds its own funds.

☐ \_\_\_\_\_ County collects and holds funds for the Water District.  
(county name)

☐ \_\_\_\_\_ County collects the Water District's funds and deposits the funds in an account  
(county name) held by the Water District.

(This report must be certified and made in duplicate, one copy to be forwarded to the appropriate regional office of the Idaho Department of Water Resources., and one copy to the Secretary of the Annual Water User's Meeting of the Water District. If a designated county collects funds for the water, then a third copy must be sent to the auditor of the designated county.)

\_\_\_\_\_, Idaho, \_\_\_\_\_, 20\_\_\_\_

I HEREBY CERTIFY that the within is true and correct copy of the budget as adopted at the annual Water User's Meeting of Water District No. 29-0, held at Carbon Elementary School on the 2nd day of March, 2016 and all resolutions adopted at said meeting pertaining to the time and the manner of collecting the amounts provided for in the said budget.

Richard Curry  
Secretary, Water District No. 29-0

SCANNED  
MAY 26 2016

MAR 08 2015

Department of Water Resources  
Eastern Region

3/2/2016

# Water District 29-O Bannock Creek Drainage Annual Meeting

[illegible]

SCANNED  
MAY 26 2016

## BUDGET ADOPTED AT THE ANNUAL MEETING

## OF THE WATER USERS

WATER DISTRICT No. 29.O

RECEIVED

MAR 08 2016

Department of Water Resources  
Eastern Region

Estimated Amount for Watermaster's Salary .....	\$ 3000.00
Estimateer Amount for Watermaster and other Water District Officials.....	\$ None
Estimator Amount for Other Expenses .....	\$ 1976.25
TOTAL ESTIMATED EXPENSES FOR 2015/2016 .....	4976.25

## DISTRIBUTION OF THE BUDGET AMONG USERS

Individual, Ditch or Canal Company, assessed	Water Right Ident. No.	Address	Amount of Budget
Stuart H & Judy G Adams	29-10422 29-13504	1271 Mink Creek Rd Arbon ID 83212	\$50.00
Oliver Daniel Ames	29-13676	2198 Michaud Creek Rd Pocatello ID 83204	\$100.00
Darin Ames	29-13677	645 Mathew Chubbuck ID 83202	\$100.00
W Lynn Andersen	29-13708	1258 Andersen Rd Arbon ID 83212	\$100.00
Arbon School District #383	29-10549	Arbon School District #383 Arbon ID 83212	\$50.00
Richard D Bailey	29-10505	PO Box 980490 Park City Utah 84098	\$50.00
Sharla Dene Bailey	29-10507	425 E 50 St Apt #5 New York NY 10022	\$50.00
Vernal F & Blanche E Bailey	29-10504	1280 Cedar Lake Rd Pocatello ID 83204	\$50.00
V Stanley Bailey	29-10506	2513 Stansord Way Antioch Ca 94531	\$50.00
Ivan & Marti E Bingham	29-10504	14735 N 4400 W Garland Ut 84312	\$50.00
Dale Bolingbroke	29-477, 29-2565, 29-10857, 29-13234	% Lyle Eliassen Attorney at Law 202 Idaho Street American Falls Id 83211	\$107.22
Kenneth L Campbell	29-10280	4798 Bailey Rd Arbon ID 83212	\$50.00
Corp of the Presiding Bishop % Darrel Ward	29-13709	Corporation of the Presiding Bishop Facilities Management Dep 50 E North Temple St Salt Lake City Ut 84150	\$50.00
Bill & Deanna Curry	29-2458A	PO Box 21 Arbon ID 83212	\$100.00
D & D Ranches Partnership	29-4349	PO Box 7 Arbon ID 83212	\$100.00
Norman & Shirley Davis (New owner Lyle Woodbury)	29-7630	Lyle Woodbury 305 N Yale Rd American Falls Id 83211	\$100.00
Mike & Cami Gelles (Robert W & Beverly Feld)	29-7184	2147 Michaud Creek Rd Pocatello ID 83201	\$100.00
G5 Land Co	29-13949, 29-13950, 29-13951		
	29-13952, 29-13984, 29-13985	1310 S 600 W Oakley ID 83346	\$691.55
Janet Hayball	29-476	PO Box 725 Fort Hall ID 83203	\$143.92

SCANNED  
MAY 26 2016

Hans & Twain Hayden	29-2144, 29-7335, 29-10893	C/O Hans Hayden 3747 Mid Crystal Rd Arbon ID 83212	\$243.23
Russell J Hayden; Hans & Twain Hayden	29-13522	C/O Hans Hayden 3747 Mid Crystal Rd Arbon ID 83212	\$226.68
Mid Crystal Farms	29-7110, 29- 7948, 29-7949	C/O Hans Hayden 3747 Mid Crystal Rd Arbon ID 83212	\$174.15
John & Sandra Herrman	29-13858 29-13860	2157 Michaud Creek Rd Pocatello Id 83204	\$50.00
Orval H Hilliard x	29-7130	S 1811 Seehorn Rd Spokane Wa 99212	\$50.00
Steve & Carol Horne	29-13859 29-13861	2155 Michaud Creek Rd Pocatello Id 83204	\$50.00
J Garth Thompson Family Trust	29-12259	J Garth Thompson Trustee 1136 W Thompson Ln Arbon Id 83212	\$50.00
Wynn Jarvis (sold 7 acres to Byron & Lori Marshall)	29-7483	2171 Michaud Creek Rd Pocatello Id 83204	\$100.00
A Jacob Andersen	29-2470	1170 Lusk Loop Arbon Id 83212	\$303.68
Rosa Gay Jones	29-7913	2196 Michaud Creek Rd Pocatello Id 83204	\$50.00
Kimberly Whittier Williams Trust	29-2237A	3291 Midnight Creek Rd Pocatello Id 83204	\$100.00
Morris Lehman	29-7333	2174 Michaud Creek Rd Pocatello Id 83201	\$50.00
Michaud Creek Ranches Inc	29-2490	2470 Michaud Creek Rd Pocatello Id 83204	\$100.00
Laurence Nelson	29-7868	2184 Michaud Creek Rd Pocatello Id 83204	\$100.00
Power County Highway Dist	29-7938	PO Box 513 American Falls Id 83211	\$50.00
Rex Dale Curry	29-8066	PO Box 1 Arbon Id 83212	\$50.00
Gene & Lois Anne Stewart	29-2343	764 Upper Rattlesnake Rd Arbon Id 83212	\$50.00
Ward & Sons Co Inc	29-7291, 29- 7931A, 29-13243	5336 Arbon Hwy Arbon Id 83212	\$473.51
Barry T Williams	29-10990, 29- 13530, 29-13764	1277 Mink Creek Rd Arbon Id 83212	\$312.31
Melanie & Terry Schatz	29-7697	4297 Bailey Rd Pocatillo Id 83204	\$100.00
Byron & Lori Ann Marshall	29-14138	2169 Michaud Creek Rd Pocatello Id 83204	\$100.00
Rhonda & Robert Bodlak	29-14164-29-14165- 29-14166-29-14167	746 Foerster St, San Francisco Ca, 94127-2306	\$100.00
			\$4,976.25

RESOLUTIONS PERTAINING TO THE TIME AND MANNER OF COLLECTING THE BUDGET AS  
ADOPTED AT THE ANNUAL MEETING OF THE USERS OF

WATER DISTRICT No. 29-O

SCANNED  
MAY 26 2016

RESOLUTIONS PERTAINING TO THE TIME AND MANNER OF COLLECTING THE BUDGET AS  
ADOPTED AT THE ANNUAL MEETING OF THE USERS OF

WATER DISTRICT No. 29-0

---

SCANNED  
MAY 26 2016



State of Idaho

**DEPARTMENT OF WATER RESOURCES**

900 N Skyline Dr., Ste A, Idaho Falls, Idaho 83402-1718

Phone: (208) 525-7161 FAX: (208) 525-7177 [www.idwr.idaho.gov](http://www.idwr.idaho.gov)

March 9, 2016

**C.L. "BUTCH" OTTER**  
Governor

Water District 290

**GARY SPACKMAN**  
Director

Richard Curry  
4363 Arbon Hwy  
Arbon ID 83212

WATER DISTRICT 290

Dear Secretary / Treasurer:

We acknowledge receipt, on March 8, 2016, of the Minutes of the Annual Watermaster's Election Meeting held in your district. The Watermaster Certificate will be sent under separate cover.

Thank you.

Sincerely,

Dennis Dunn  
Sr. Water Resource Agent

SCANNED  
MAY 26 2016