

State of Idaho  
Department of Water Resources  
*Certificate of Appointment*

SCANNED  
MAY 26 2016

This is to certify that I have on this day appointed Joy Rendance as  
Treasurer of Water District 29D from this day until the 2017 annual  
meeting or until his/her successor is appointed and qualified under the provisions of Idaho Code Section  
42-605, at such rate of compensation as established by applicable law.



This certificate has been issued and the seal of the  
Director fixed at Boise, Idaho, this 26<sup>th</sup>  
day of May, 2016.

*Gary Spackman*

Director - IDWR

BEFORE THE DEPARTMENT OF WATER RESOURCES  
OF THE STATE OF IDAHO

RECEIVED

MAR 22 2016

Department of Water Resources  
Eastern Region

State of Idaho            )  
                                  ) ss  
County of Bannock


Official Oath

I do solemnly swear or affirm that I will support the Constitution of the United States, and the Constitution and laws of the State of Idaho, specifically including the provisions of Sec. 42-619, Idaho Code, and that I will faithfully discharge all the duties of the office of treasurer of District 29-D for the calendar year of 2016 according to the best of my ability. So help me God.

  
Treasurer

SUBSCRIBED AND SWORN TO before me this 14<sup>th</sup> day of March, 2016

Seal



  
Notary Public

Residing at

Bingham Co., Idaho

Commission Expires

5/9/2018

SCANNED  
MAY 26 2016



*State of Idaho*  
*Department of Water Resources*  
***Certificate of Appointment***

*This is to certify that I have on this day appointed Randy Smith as  
Watermaster of Water District 29D from this day until the 2017 annual  
meeting or until his/her successor is appointed and qualified under the provisions of Idaho Code Section  
42-605, at such rate of compensation as established by applicable law.*



*This certificate has been issued and the seal of the  
Director fixed at Boise, Idaho, this 8th  
day of March, 2016.*

*Randy Spackman*

*Director - IDWR*

RECEIVED  
MAR 22 2016  
Department of Water Resources  
Eastern Region

PETITION FOR WATERMASTER'S SERVICES

Polatello, Idaho  
March 14, 2016

RE: Water District No. 29 D  
Stream: Portneuf River & Tributaries  
TO: IDAHO DEPARTMENT OF WATER RESOURCES

I, the undersigned, owner or manager of ditches or person controlling ditches in Water District No. 29 D, hereby request the services of a watermaster for the reason that there is a necessity for the use and control of the waters of the District.

NAME OF WATERMASTER: Randy L. Smith  
ADDRESS OF WATERMASTER: 2396 S. Grant  
PHONE NUMBER: (208) 530-2913

Date watermaster is to start: 3/14/2016

If known, the date services of watermaster are to terminate: \_\_\_\_\_

Randy L. Smith 2396 S Grant (208) 530-2913  
signature address telephone

WARNING: Watermaster cannot begin services until ALL conditions of appointment have been fulfilled.



**State of Idaho**

**DEPARTMENT OF WATER RESOURCES**

**900 N Skyline Dr., Ste A, Idaho Falls, Idaho 83402-1718**

**Phone: (208) 525-7161 FAX: (208) 525-7177 [www.idwr.idaho.gov](http://www.idwr.idaho.gov)**

**C.L. "BUTCH" OTTER**  
Governor

**GARY SPACKMAN**  
Director

March 29, 2016

Water District 29D  
Randy Smith  
2396 S Grant  
Pocatello ID 83204-3636

**RE: WATER DISTRICT 29D**

Dear Watermaster:

Your **CERTIFICATE OF APPOINTMENT** is enclosed herewith. You will, therefore, take charge of the waters of such district and distribute the same in accordance with the law and the decrees of the courts to the various users in such district in accordance with the terms and conditions of their respective rights, and perform such other duties as may be required by the Department of Water Resources, under the laws of the State of Idaho. You are hereby requested to assume your duties at once and continue thereat until the necessity therefore shall cease.

Please feel free to call upon this office whenever we can be of assistance to you. We have a personal interest in the success of your year's work and desire to keep in as close touch with you as conditions will permit.

Respectfully submitted,

A handwritten signature in blue ink that reads "Dennis Dunn".

**Dennis Dunn**  
**Sr. Water Resource Agent**

Enclosure



# WATER DISTRICT INFORMATION SHEET

RECEIVED

2016  
Year

MAR 22 2016

Department of Water Resources  
Eastern Region

Water District 29-D  
Water District # / Stream Name

Portneuf River & Tributaries  
Watermaster Name

Randy L. Smith 2396 S. Grant  
Address

(208) 530-2913  
Phone Number, Home / Cell

E-Mail Address

None  
Assistant Watermaster Name

Address

Phone Number, Home / Cell

E-Mail Address

Gail Martin  
Secretary Name

PO Box 306 Fort Hall ID 83203  
Address


(208) 239-4583  
Phone Number, Home / Cell

gmartino@btribes.com

E-Mail Address

Please print in the blank information above and return it to the Idaho Department of Water Resources. Your cooperation on this matter would be greatly appreciated. If you have any questions, please feel free to contact me.

Respectfully Submitted,

  
Sharla Cox  
Administrative Assistant

Water District 29D  
Lower Portneuf River & Tributaries  
2016 Annual Meeting Minutes  
Monday, March 14, 2016, 6:30 PM  
City of Pocatello Council Chambers

RECEIVED  
MAR 22 2016  
Department of Water Resources  
Eastern Region

## Call Meeting to Order & Welcome

Matt Rendace opened the meeting and introduced James Celalo of Idaho Department of Water Resources. Advisory board members present were: Mary Spinner, Dean Tranmer, Norman Hill, Gail Martin; Watermaster Randy Smith and bookkeeper Joyce Rendace.

## IDWR Updates

James Cefalo, IDWR representative gave an update on the potential for regulation of the water rights by priority in Basin 29D with respect to the Snake River. James described the extent of Water District 01 and stated that a number of years ago larger canal companies filed delivery calls under conjunctive management and they started creating groundwater districts. The groundwater users were to mitigate their impacts to the large surface water right holders via storage water, in most years mitigation was not needed however the drought has necessitated mitigation. The large canal users petitioned the IDWR director to look into expanding the boundaries to investigate impacts up the tributaries of the Snake River. James discussed the surface water and groundwater settlement agreement and indicated that Governor Otter had requested 16 million for groundwater recharge efforts. The funding will be used for infrastructure improvements such as culvert installation and gravel pit improvements.

## Chairman Selection

Nominations were opened for Chairman. A motion to nominate a chairperson was made by Randy Smith to nominate Matt Rendace with a second by Mary Spinner; all in favor. Matt Rendace chaired the remainder of the meeting starting with agenda.

## Review of 2015 Annual Meeting Minutes & Acceptance

The meeting minutes of the 2015 Annual Meeting minutes were read into the record. The minutes were approved by a majority in favor. See Attachment A

## Watermaster Report

Randy Smith presented his watermaster report. Randy indicated that last April the district was sitting at 43% of normal; however, due to April rains the irrigation season was good. Randy discussed water ownership changes and issues with water transfers outside the water district. He indicated he would like to work with the City of Pocatello and look into recharge projects. He indicated if we can store more water, maybe we can have more water.



## 2015 Financial Report

The 2015 financial report was presented by bookkeeper, Joyce Rendace. Joyce presented the balance sheet itemizing the Bank account balance, accounts receivable, office supplies and checks not cleared for a total assets and liabilities of \$15,091.79, see Attachment B.

Joyce presented the water districts 2015 Profit & Loss Report, Attachment C. Water Assessments were received in the amount of \$11,068.42 for revenues. Operating expenses were itemized for the watermaster for a total of \$8,827.29 for 2015. The operating expenses for the employer payroll taxes included Idaho Unemployment tax, FICA, and Medicare for a total of \$1,379.71 in 2015. Office expenses were itemized and included envelopes, postage, PO Box Rental, and Analysis & Tax Prep for a total of \$391.41 in 2015. Joyce went on to explain the Analysis & Tax Prep fee of \$50.00, indicating that it is cheaper to have Engelson Accountants take care of this task than the district. The Bookkeeping contract was \$3,500 for 2015, therefore the total operating expenses for 2015 were \$12,720.39. She further indicated that we spent more than we brought in by approximately \$1,652.

Discussion ensued regarding removal of bad debt. Joyce indicated that when land is purchased it is expected that the new landowner will assume assessments. However, they have not been required to pay past assessments that are in arrears. There was an inquiry as to how can people acquire a clean title when assessments are not paid. The water district does not have the authority to put a lien on the title.

It was noted that the postal box cost was incorrect and needed to be changed from \$50 to \$48 in 2015. Mike Vestal made a motion to accept the 2015 Financial Report with one correction, and seconded by Harold Armstrong. The motion was passed.

## Watermaster Rate

Discussion began regarding increasing the Watermaster's wages. Joyce Rendace provided a spreadsheet of FY2015 Watermaster expenses, Attachment D. Dean Tranmer indicated that Tim Luke has requested that the Watermaster provide more reporting on water right matters. Such as whether or not the water right diversion matches the places of use. Also reporting whether groundwater is being over used, etc. IDWR is requesting more and more data from the water district. The water district contains up to 33 tributaries and creeks, providing more information from the Watermaster will require more time. A motion was made to increase the Watermaster's rate from \$17 per hour to \$18 per hour. Mary Spinner seconded the motion. A vote was taken with one opposed. The motion was passed by a majority vote

## Selection of Advisory Committee

The chairman identified the current advisory board as Mary Spinner, Norman Hill, Gail Martin, Dean Tranmer and Matt Rendace. No new nominations were made and Joyce Rendace moved that the current members continue as the 2016 advisory board. Harold Armstrong seconded the motion, and all were in favor.

## Selection Secretary/Treasurer

Harold Armstrong nominated Gail Martin as the Secretary/Treasurer. Mary Spinner seconded the motion and all were in favor.

## Selection of Bookkeeper

The chairman opened nominations for bookkeeper, Mary Spinner motioned to keep the current bookkeeper, Joyce Rendace. Harold Armstrong seconded the motion, and all were in favor.



## Election of Watermaster

The advisory board recommended Randy Smith as the 2016 watermaster. No nominations for new candidates were made. All voted in favor of keeping Randy Smith as watermaster.

## 2016 Proposed Budget

Matt Rendace raised the issue of retention of extra funds in the bank. He indicated at the onset it was recommended that the water district have one year of funding in the bank. Joyce indicated that at the present time the water district does not have a need to have funds for large unforeseen expenses. Mike Curry asked if there was a potential for any legal costs to the water district. James Cefalo indicated that in those cases the State of Idaho would cover the costs of any legal fees for the district. James Cefalo indicated that it was at the water district's discretion to what it has available in the bank. He has seen it go both ways, some districts have a lot of money available where other smaller districts have opted to have a minimal amount available. Mary Spinner asked what the excess was. Joyce replied it was approximately \$15,000. A water user asked if there were any provisions for the district to make emergency loans. James Cefalo indicated that he was unaware if there were any provisions for that. Joyce stated that the district had \$170 of bad debt. It was asked how much more bad debt was out there. Joyce indicated \$280.

Joyce presented the proposed 2016 budget and how it compared to previous budgets, see Attachment E. The Watermaster worked a total of 343.5 hours in 2015, with additional requests from IDWR it is proposed to budget 400 hours at \$18.00/hour for a total of \$7,000. The mileage rate was updated to the 2016 federal mileage rate of \$.54/mile, proposing \$1,620 based on 2015 costs, with a \$100 field supplies expense line item. This created a total of \$8,720 for proposed Watermaster expenses. Joyce stated that there was an error in the Idaho State Insurance Fund that increased it from \$606 to \$906. The total of Employer Payroll Expenses will increase to \$1,526.00 for a total of \$14,271.00 for 2016. A motion was made by Harold Armstrong to accept the 2016 Proposed Budget. Norman Hill seconded the motion, with all in favor.

## 2016 Assessments

Joyce presented the water district assessment fee proposals to meet the 2016 budget, Attachment F. Various scenarios were presented for discussion: a \$35 minimum fee with \$1.44 per cfs charge for large users; or a \$35 minimum fee with a .73 cfs charge for larger users. Mary Spinner asked if all 226 users paid \$35. Joyce answered that the minimum users number changes.

Holly Bambolo asked if people pay on how much they use. James Cefalo indicated that the charge is on the water right itself. Harold Armstrong stated that between the options presented and past cost an average was about \$1.12, and asked that number that could be considered. Joyce indicated she did not know if that number would work on IDWR's assessment spreadsheet. James Cefalo recommended Option B, at \$35 per minimum user, with a .96 cfs charge for larger users. Joyce indicated the district could probably operate on that option for about four years. Harold Armstrong made a motion to accept Option B, at a \$35 per minimum user, with a .96 cfs charge for larger users. Norman Hill seconded the motion. The motion passed.

## Other Items of Business

The chairman asked for any other items of business or comments? No new business was raised.

## Adjournment of Meeting

Harold Armstrong motioned for adjournment of meeting at 8:51 pm, another water user seconded, all in favor.

Signed  Date 3/16/2016

## **Water District 29-D**

**Lower Portneuf River & Tributaries**

### **Annual Meeting**

**Monday, March 14, 2016 at the Pocatello City Hall, 7:00 PM**

## **AGENDA**

- |   |  |
|---|--|
| <b>1. Call the Meeting to Order</b>                         | <b>Matthew Rendace, Advisory Committee</b> |
| <b>2. Introduction of IDWR Advisory Committee</b>           | <b>Matthew Rendace</b>                     |
| <b>3. Selection of Meeting Chairman</b>                     | <b>Water Users</b>                         |
| <b>4. Review of 2015 meeting minutes &amp; accept</b>       | <b>Gail Martin and Water Users</b>         |
| <b>5. IDWR Updates</b>                                      | <b>IDWR Representative</b>                 |
| <b>a. Water Master Duties</b>                               |  |
| <b>b.</b>   |  |
| <b>6. Water Master's Report</b>                             | <b>Randy Smith</b>                         |
| <b>7. 2015 Financial Report</b>                             | <b>Joyce Rendace, Willows West, LLC</b>    |
| <b>8. Present &amp; Proposed Resolutions &amp; Adoption</b> | <b>Meeting Chairman</b>                    |
| <b>a. Review Proposed Resolutions</b>                       |  |
| <b>b. Election of Water Master</b>                          |  |
| <b>i. Salary Increase</b>                                   |  |
| <b>c. Selection of Advisory Committee Chairman</b>          |  |
| <b>d. Selection of Secretary</b>                            |  |
| <b>e. Award Bookkeeping Contract and Pay</b>                |  |
| <b>9. 2016 Proposed Budget Discussion</b>                   | <b>Joyce Rendace, Willows West, LLC</b>    |
| <b>a. 2016 Budget Decision</b>                              |  |
| <b>10. Other Items of Business</b>                          | <b>Meeting Chairman and Water Users</b>    |
| <b>11. Acknowledge 2017 Meeting Date</b>                    | <b>Meeting Chairman</b>                    |
| <b>a. Monday, March 13, 2017 at 7:00 PM</b>                 |  |
| <b>12. Adjournment of Meeting</b>                           |  |



**Water District 29D  
Lower Portneuf River & Tributaries  
2015 Annual Meeting Minutes  
Monday, March 9, 2015, 7:00 PM  
City of Pocatello Council Chambers**

## **Call Meeting to Order & Welcome**

Tim Luke of Idaho Department of Water Resources opened the meeting and introduced the advisory board members Matt Rendace, Else Teton, Mary Spinner, Dean Tranmer, and Norman Hill; Water Master Randy Smith and bookkeeper Joyce Rendace.

## **Chairman Selection**

Nominations were opened for Chairman, Motion to nominate a chairperson was made by Else Teton to nominate Matt Rendace with a second by Mary Spinner; all in favor. Matt Rendace chaired the remainder of the meeting starting with agenda.

## **Secretary Selection**

Nominations for Secretary to take minutes; nomination for Else Teton was made by Mary Spinner and Joyce Rendace seconded the motion; all in favor.

## **Review of 2014 Annual Meeting Minutes & Acceptance**

The water users were given a copy of the 2014 Annual Meeting minutes that were taken on March 10, 2014. Else Teton read the minutes to the water users. Ethleen Rock stated the incorrect spelling of Engelson Accountants under the 2013 financial report section. Sue Ackerson made a motion to accept the minutes and Mary Spinner second motion; all in favor. See Attachment A

## **2014 Financial Report**

The 2014 financial report was presented by bookkeeper, Joyce Rendace. Joyce presented the balance sheet itemizing the Bank account balance, accounts receivable, office supplies and checks not cleared for a total assets and liabilities of \$17,900.65, see Attachment B.

Joyce presented the water districts income statement, Attachment C. Water Assessments were received in the amount of \$14,378.67 for revenues. Operating expenses were itemized for the watermaster for a total of \$5,222.18 for 2014. The operating expenses for the employer payroll taxes included Idaho Unemployment tax, FICA, and Medicare for a total of \$538.51 in 2014. The Office expenses were itemized and included envelopes, postage, PO Box Rental, and Analysis & Tax Prep for a total of \$503.66 in 2014. Joyce went on to explain the Analysis & Tax Prep fee of \$50.00 indicating that it is cheaper to have Engelson Accountants take care of this task than the district. The Bookkeeping contract was \$3,000 for 2014, therefore the total operating expenses for 2014 were \$9,264.35. She further indicated that we took in more than we spent by \$5,114.32.



Joyce presented another handout showing the water master, Randy Smiths payroll Expenses for 2014, See Attachment D, explaining each column. Ethleen Rock asked the question of the discrepancies of check numbers in the last column of 296 and 224. Joyce indicating that she had misplaced the check book and started a new one which made the check numbers to not continue consecutively. There was a question as to whether the 2014 financial report needed formal approval, Tim Luke of IDWR didn't think so.

## 2015 Proposed Budget

Joyce presented the 2015 budget and would compare from previous budgets, see Attachment E. The water master worked a total of 232 hours in 2014 so it is proposed to budget 300 hours at \$17.00/hour for a total of \$5,100. The mileage rate was updated to the 2015 federal mileage rate of \$0.575/mile, proposing \$1,400 based on 2013 costs, with a \$200 field supplies expense line item. For a total of \$6,700 for proposed water master expenses.

Employer payroll expenses are proposed at \$700.00 in 2015 a little more than in previous years for assurance. The Office expenses are proposed at \$600.00 even though the prior years was less, there have been splits of water rights so more assessments are being sent out. Joyce requested a \$500 increase from last year because the work has become more administrative than the original intent. Joyce explained the total revenues taken in for 2014 and 2013 and the revenues in excess and the bank balances at the end of each year and the differences. Joyce went on to explain the water costs for a minimum user versus a larger user for the 2014 irrigation season, they were \$35.00 for minimum users and \$1.47/cfs for larger users and it ended up leaving us with more than we wanted in the bank, about \$5,100. The proposed budget for 2015 in the amount of \$11,500 will need a \$35.00 per minimum water users and \$0.73/cfs for larger water users. A water user indicated that those rates would yield a \$11,000 budget not a \$11,500, however Joyce indicated that the additional \$500 can be taken from the bank from carryover from the last year. Joyce would like the books to be audited this year because it is public money and she is the only one that deals primarily with the budget and would like someone else to review the books, she is not sure what that would cost but would like it taken out of the carryover money from the year before. Ethleen Rock asked the question to Joyce about how many hours she spends on the books? Joyce indicated about 250 to 300 hours, the job is becoming more intense every year. Ethleen Rock indicated that when she did the books it took her about 500 hours.

The chairman opened it up for questions and concerns. He mentioned that in last years, 2014 discussion it was mentioned that the group wanted to keep one year's budget in the bank for assurance and has those thoughts changed since that time, because that is the goal with this proposed budget. A water user asked if there was a website to look up all of the water users. Time Luke of IDWR said there are a couple of ways to accomplish this, IDWR site you can look up water rights and then you can also look up water district records. He was not sure if there was just a quick listing of Water District right holders on the website but it can be provided. There are other ways to search such as by watershed, water right number, source etc. Joyce and Tim described the water right calculated spreadsheet to determine budget with estimated assessments. Joyce asked Tim to clarify when do you go from a minimum user to a large user? Tim said it depends on the water right cfs and explained how the spreadsheet worked between the larger user and smaller water user. Generally he said if you are watering around 15 to 20 acres you are probably not paying the minimum assessment. Mr Sprenkler notice the large amount of \$73.00 for the assessment however he noted last year it was a lot less. Joyce indicated it was an error in the placing of the decimal and it should be \$0.73. Joyce explained that we have a few years of experience with the budget now which allows us to better budget. Mary Spinner motioned to approve the proposed 2015 budget, Joe Short seconded the motion, and all were in favor.

## IDWR Updates

Tim Luke, IDWR representative gave an update on the potential for regulation of the water rights by priority in Basin 29D with respect to the Snake River. They thought it may be necessary and Tim was directed to research the



issue for further regulation up in to the tributaries of Snake River. Tim went on to explain why he was directed to conduct this research. He had described the extent of Water District 01 and stated that a number of years ago larger canal companies filed delivery calls under conjunctive management and they started creating groundwater districts. The groundwater users were to mitigate their impacts to the large surface water right holders via storage water, in most years mitigation was not needed however the drought has necessitated mitigation. The large canal users petitioned the IDWR director to look into expanding the boundaries to investigate impacts up the tributaries of the Snake River. Conjunctive management means you regulate groundwater right respective to senior surface water rights. Twin Falls Canal Company is usually short of water in early July their surface water right. There are about 62 water rights that are pre 1900 that add up to 16 cfs and 300 rights that add up to 85cfs that are junior to 1900 in the district. Which means in July if Twin Falls Canal company is short water then those water rights that are junior to 1900 could be curtailed in Basin 29D. Tim is not sure if they will curtail this year, 2015 in district 29D but it is possible. But next year it is likely. In the upper Portneuf, District 29, the water master is already only delivering water to water rights earlier than 1900 so there would not be a need to curtail in that district. Marsh Creek district will be reactivated, notices will go out this spring or summer to start organizing the district like this district. Other districts like Blackfoot River have Tribal rights which are very senior and senior rights are already taking all of the available water. Other basins are very similar, like rock creek, raft river etc. some of the basin with junior rights there isn't enough water come July or August so it would not be worth curtailment for so little water. A water user asked what the break off range was for priority dates, in this district were it would be the 1880s as late as 1970 or 1980s. Curtailment is based on priority. Tim was not sure what territorial rights meant, but his explanation used the Twin Falls Canal company water right priority. He explained a curtailment issue in water district 29D on rock creek, explaining the disputes. Therefore the creation of district 29D and personnel were necessary for regulation. Joe Short mentioned that the city takes most of the water and would like to see the code and it's not fair. Randy Smith made a curtailment and Joe wants to know what the regulations state, they should be posted. Tim stated there is a web page for the water district and he can post a spreadsheet of water rights with priorities.

## Watermaster Duties Briefing

Tim mentioned that he worked with Randy last year to develop a field sheet to document observations, site visits, and diversions on or off than just taking a log book to document more information. This will provide more documentation on water use. They haven't mandated a measurement device order yet in the district, the majority of water rights are small. A water user asked if the watermaster had any authority over people taking water without water rights or is it a civil matter. Tim stated that it was one of the duties of the watermaster and one of the reasons we created a district to regulate illegal taking of water. The watermaster should do his best to work with them, and if the illegal action continues then IDWR would issue a notice of violation. There has not been any notices of violations to his knowledge in our basin yet. The watermaster measures and reports diversions and delivers according to water right priority. Most of the time it is not necessary to measure the diversions because the water rights are so small but yet the watermaster needs to ensure delivery of senior water rights. It is necessary the watermaster keep notes on when diversions are on and off to keep a history for use when someone files a transfer, the documents could be used in a forfeiture investigation and the transfer would not be approved. One of the other duties of the watermaster would be to keep the water right ownership updated. Not all of the water rights holders keep their information updated and between the assessment and watermaster they can get the ownership figured out. It's just part of the water right administration.

## Watermaster Report

Randy Smith presented his watermaster report, see Attachment F. Randy would like to meet everyone and he stated that all of the creeks never make it to River because it seeps into the ground. Randy would like to include the groundwater users in the future. Randy stated it was a good year and this year we may be short this year. If anyone has problems give him a call and he will try to help out. There was a discussion of domestic surface water



rights and that we can't assess them. Shelly Lish asked what a domestic surface water right was? Tim explained the state law that if you use groundwater that you are exempt and you don't need to get a water right if it's a single household and up to a ½ acre irrigation. Other deminimis type uses include a diversion of less than 18 gal/min and less than 2500 gal/day do not require a water right. In this district it includes all surface water domestic use. Randy indicated that some of those individuals apply water for irrigation, it is okay per Tim as long as they don't exceed ½ acre. The district in the past has chosen not to assess these types of uses but has the option of assessing them in the future and charging the minimum rate however this would double the assessments and a lot more time would be spent collecting assessments. Tim has asked Randy to check the domestic diversions that are using surface water to ensure a water right is warranted. Randy explained the argument of individuals with a domestic type use versus the assessed water rights and it doesn't make any sense, we should be assessing the domestic type water uses as well and it needs to be fair. Tim asked that they look more into those uses and get something figured out for the future. There needs to be clarification on the type of use and determine whether assessments will be needed. Bill Eckerson made a comment about how complex this discussion was and that is there a simple comprehensive overview explanation somewhere that people can understand. Aaron Spreckler indicated that there is new housing coming up in green canyon and it can become expensive to protest and what does the protest \$25.00 fee used for? Tim stated that the fee is used for administration of a protest and its process. It happens quite often and there is one at least every month. The charge was initiated because there were a lot of frivolous protests and the IDWR staff was spending way too much time on them. The protests have lessened since the fee was put in place. The water right applicant also pays a fee and that covers administrative costs as well as including advertisement. Tim is curious of why new applications are being approved in this basin. A discussion of the well drilling moratorium took place but domestics are okay.

## Election of Watermaster

The advisory board recommended Randy Smith as the 2015 watermaster. No nominations for new candidates were made and Mike Vestal made a motion to re-elect Randy Smith for watermaster and seconded by Shelley Lish and all were in favor.

## Selection of Advisory Committee

The chairman identified the current advisory board as Mary Spinner, Norman Hill, Elese Teton, Dean Tranmer, and Matt Rendace. No new nominations were made and Rose Sterner moved that the current members continue as the 2015 advisory board and the current members were okay with continuing. Harold Armstrong seconded the motion and all were in favor.

## Selection of Bookkeeper

The chairman opened nominations for bookkeeper, Mary Spinner motioned to keep the current bookkeeper, Joyce Rendace and Monte Lish seconded the motion and all were in favor.

## Selection of Chairman

The chairman opened nominations for chairman of the existing advisory board. Randy Smith motioned Matt Rendace as the chairman, the motion was seconded by Shelly Lish and all were in favor.

## Selection Secretary/Treasurer

Mary Spinner nominated Elese Teton as the Secretary/Treasurer. Matt Rendace seconded the motion and all were in favor.

## Resolution 5b3. Assessment Resolution Modification

The chairman indicated because of the in depth discussion in the watermaster report regarding no assessments for domestic surface water users that apply water for irrigation, there is a proposed change in the language of resolution 5b3, Assessments as outlined and discussion took place to propose the following change:

*3. Surface water rights that are used solely for domestic and stock water purposes or other small uses that are consistent with the use limits defined by Idaho Code Section 42-111 shall be exempt from any water district assessments. Except that any use of water for irrigation regardless of size shall be subject to the minimum assessment.*

A motion to accept the change as presented was made by Mike Vestel, seconded by Monte Lish, more discussion took place about the definition of domestic and irrigation and the purpose of why an assessment should be implemented. The language presented above is attempting to narrow the use and charge those that use their domestic water right for irrigation will be assessed the minimum fee. There was confusion on the domestic definition and Tim Luke of IDWR attempted to provide clarification. The Chairman called for a vote; all in favor except 1 oppose because it wasn't clear to them of what the language was attempting to do and would like to see it in writing.

## Proposed Resolutions


The chairman requested approval of all other resolutions presented with changes, see Attachment G. Randy Smith made a motion to approve the remaining resolutions with a second from Monte Lish; all in favor.

## Other Items of Business

The chairman asked for any other items of business or comments? Water user made a comment of "make it rain."

## Adjournment of Meeting

Randy Smith motioned for adjournment of meeting at 8:51 pm, another water user seconded, all in favor.

Signed  Date April 24, 2015



# **WATER DISTRICT NO. 29-D LOWER PORTNEUF & TRIBUTARIES 2016 PROPOSED RESOLUTIONS**

The water users of Water District No. 29-D, as part of the annual district meeting held on March 14, 2016, at the City of Pocatello Council Chambers in Pocatello, Idaho, HEREBY ADOPT THE FOLLOWING RESOLUTIONS:

## **1. DISTRICT CREATION AND BOUNDARIES**

Water District 29-D, Lower Portneuf River and Tributaries, consists of the area and water rights as defined by the *Preliminary Order Creating a Water District for the Lower Portneuf River and Tributaries, and Combining Water Districts 29-C, 29-F, and 29-U, in the New District*, signed by the Director of the Idaho Department of Water Resources (IDWR) on June 22, 2009.

## **2. WATERMASTER DUTIES**

The Watermaster shall perform his or her duties as required by Chapter 6, Title 42, Idaho Code and in accordance with:

- a. Direction and guidance provided by the Director of IDWR;
- b. The annual water district resolutions adopted herein.

## **3. ELECTION OF WATERMASTER**

It is herewith resolved that **Randy Smith** be elected as watermaster for Water District No.29-D for the ensuing year.

## **4. RESOLUTION REGARDING WATERMASTER TERM OF SERVICE**

As provided in Idaho Code § 42-608(4), the Water District 29-D watermaster's term of service shall begin upon appointment by the Director of IDWR immediately following the annual meeting election and continue until the next annual meeting, or until a successor is appointed and qualified under the provision of Section 42-604, Idaho Code.

## **5. BUDGET MATTERS**

### **5a. 2016 BUDGET**

It is herewith resolved that the 2016 operating budget for Water District No. 29-D shall be **\$14,274.00** as shown in the attached itemized budget sheet.

### **5b. ASSESSMENTS**

1. It is herewith resolved that the adopted budget for Water District No. 29-D be collected from the water users by the Water District No. 29-D Watermaster as provided by Idaho Code § 42-618. The Watermaster will make an assessment to each water right holder, except those holders of water rights meeting the criteria in item 3 below, in pro-rata amounts. All funds shall be deposited in a bank account maintained by the Water District. The Watermaster shall prepare annual assessments after the water users present at annual meeting have formally adopted the budget.
2. Whereas Idaho Code Sections 42-612 and 42-615 require that proposed water district budgets and annual assessments to individual right holders be prorated based upon the amount of water delivered or used by individual right holders during the past season or seasons (not to exceed five seasons) and, whereas no records of water delivery currently exist in the newly



created Water District 29-D; it is therefore resolved that Water District 29-D will estimate annual water use for all irrigation rights using the following formula:

Estimated seasonal use (total 24 hr-cfs) = Total authorized water right diversion rate (cfs) multiplied by 85 days per season

Estimated annual water use for municipal and other non-irrigation consumptive use water rights shall be based on actual records of water use maintained by the right holders, subject to approval by the watermaster and IDWR. In the event that water measurement records do not exist for such uses, water use shall then be estimated using the same formula above except that the number of days per season shall be 180 days (approximately six months of continuous use at the full authorized diversion rate), or the number of days authorized by the water right season of use if the season of use is less than 180 days.

3. Surface water rights that are used solely for domestic and stock water purposes or other small uses that are consistent with the use limits defined by Idaho Code Section 42-111 shall be exempt from any water district assessments. **Except that any use of water for irrigation regardless of size shall be subject to the minimum assessment.**

#### **5c. MINIMUM USER ASSESSMENTS**

It is herewith resolved that a minimum charge of up to **\$35.00** per water right owner shall be assessed. Whenever the prorated charge to a user is less than **\$35.00**, that user will be assessed the minimum charge.

It is further resolved that holders of non-consumptive water rights in excess of 0.25 cubic feet per second (cfs), including but not limited to water rights used for hydropower or fish propagation purposes, shall be subject to a minimum assessment of **\$35.00**.

#### **5d. FINAL ASSESSMENT DETERMINATION**

It is herewith resolved that, in accordance with Idaho Code § 42-612 (5), the assessment amount for each user as shown in the 2015 adopted budget shall constitute a final determination of the amount due for 2015.

#### **5e. DISTRICT PAYMENT TERMS**

It is herewith resolved that the following payment terms be put into effect:

1. Assessments shall be payable within thirty (30) days of the billing date. The postmark date will be considered the date of payment. Accounts not paid within thirty (30) days shall be charged in accordance with Idaho Code § 42-613 which provides for a late fee of 10% of the amount due and interest of 1% per month.
2. The Watermaster is authorized pursuant to Idaho Code Section 42-618, to withhold or suspend deliveries of water to any water user who has not paid their assessment charges within 60 days of the billing date.
3. The holder of any water right(s) who acquired the right(s) at any time between the last annual meeting date and the end of the last irrigation season (or December 31 for non-irrigation use rights) shall be responsible for payment of the assessment and all late charges from the prior year, but shall not be responsible for payment of unpaid assessments from prior years under a different owner or owners.

#### **6. ELECTION OF A DISTRICT SECRETARY/TREASURER**

It is herewith resolved that **Gail Martin** be appointed as Secretary/Treasurer for Water District No. 29-D until a successor is elected and appointed. The duties of the treasurer will be to approve expenses and disburse water district funds, and to prepare or authorize a review of financial affairs of the district at the end of each fiscal year, in accordance with Idaho Code § 42-619.

## 7. ADVISORY COMMITTEE

It is herewith resolved that an advisory committee shall be selected to provide input to the watermaster and the Director of IDWR. The advisory committee will meet as often as needed to address the structure, governance and operation of the district. Five water users shall comprise the advisory committee, which shall include two irrigation right holders that pay a regular assessment (i.e., assessed more than the minimum charge); two irrigation right holders who pay a minimum assessment; and one non-irrigation right holder who pays a regular assessment. The advisory committee members for the ensuing year shall be the following (to be selected at the meeting):

Member #1	<u>Dean Tranmer</u>	Member #2	<u>Matt Rendace</u>
Member #3	<u>Gail Martin</u>	Member #4	<u>Norman Hill</u>
Member #5	<u>Mary Spinner</u>		

## 8. VOTING BY ALTERNATIVE METHOD

It is herewith resolved that in the event that a vote by the alternative method (as described in Idaho Code § 42-605(4)) is requested during any annual meeting, a credentials committee will be assembled to determine the number of votes cast by individual water users. The credentials committee shall be composed of the following parties:

- the current Water District No. 29-D Watermaster
- the current Water District No 29-D Secretary/Treasurer
- one member of the Water District No. 29-D Advisory Committee appointed by the meeting chairman

If either or both the watermaster or secretary/treasurer are not present, the meeting chairman may appoint a replacement from either the advisory committee or from the water users present at the meeting.

## 9. ANNUAL MEETING DATE

It is herewith resolved that the Annual Meeting for Water District 29-D shall be held on the Second (2<sup>nd</sup>) Monday of March of each year at a time and place to be determined each successive year unless the Director of IDWR should find it necessary to change the meeting date or unless changed by resolution of the district at any annual meeting. The next Annual Meeting will be held on March 13, 2017.

## 10. ANNUAL MEETING MINUTES AND REPORTS OF THE WATERMASTER AND WATER DISTRICT

- a. Copies of the minutes of the annual meeting, the budget as approved, all resolutions approved, and any report prepared in accordance with Idaho Code § 42-615, shall be filed with the director of the Department of Water Resources immediately after the annual meeting in accordance with Idaho Code § 42-617.
- b. The watermaster of Water District 29-D shall be responsible for submitting to IDWR annual reports and such other information that may be deemed necessary by the Director of IDWR in accordance with Idaho Code § 42-606, § 42-708, and § 42-709.

## 11. WATERMASTER ACCESS TO CONTROL STRUCTURES AND MEASURING DEVICES



Whereas watermaster access to control structures and measuring devices is essential for providing watermaster services and limiting expense, it is herewith resolved that all users shall provide for watermaster access where access to control structures and measuring devices is through a locked gate and other reasonable means of access are not available. The user shall, upon request by the watermaster, provide to the watermaster a key or combination to any such locks.

## **12. ENTRY ON LANDS BY WATERMASTER**

It is herewith resolved that the watermaster and any watermaster assistants are authorized as employees of IDWR under Idaho Code § 42-1701(5) to make reasonable entry on lands within the district, in accordance with IDWR policy, to carry out the duties of the watermaster as instructed by IDWR. These duties include but are not limited to:

- a. Inventory of diversions in the district, including inspection of conveyance infrastructure and place of use of water.
- b. Measuring and recording rates of diversions, and regulating diversions as necessary from the surface water sources within the district.
- c. Monitoring the place, period, and nature of use of water to identify unauthorized diversion and use and/or to determine compliance required by any agreement or order of IDWR.





State of Idaho

**DEPARTMENT OF WATER RESOURCES**

900 N Skyline Dr., Ste A, Idaho Falls, Idaho 83402-1718

Phone: (208) 525-7161 FAX: (208) 525-7177 [www.idwr.idaho.gov](http://www.idwr.idaho.gov)

---

C.L. "BUTCH" OTTER  
Governor

GARY SPACKMAN  
Director

March 29, 2016

Water District 29D  
Gail Martin  
PO Box 306  
Fort Hall ID 83203

RE: Water District 29D

Dear Secretary / Treasurer:

We acknowledge receipt, on March 22, 2016, of the Minutes of the Annual Watermaster's Election Meeting held in your district. The Watermaster Certificate will be sent under separate cover to the watermaster, Randy Smith.

Thank you.

Sincerely,

A handwritten signature in blue ink that reads "Dennis W. Dunn". The signature is written in a cursive, flowing style.

Dennis Dunn  
Sr. Water Resource Agent

Water District 29-D			Compare to
March 10, 2015 Balance Sheet			2015
<b>Current Assets</b>			
Bank Account Balance	\$	14,768.78	\$ 16,649.17
Accounts Receivable	\$	280.00	\$ 1,291.83
Office Supplies	\$	250.00	\$ 80.00
Undeposited Checks	\$	-	
<b>Total Current Assets</b>		<b>\$ 15,298.78</b>	<b>\$ 18,021.00</b>
<b>Current Liabilities</b>			
Pending Bill for Tax Service	\$	(50.00)	
Checks not cleared	\$	(156.99)	
<b>Total Current Liabilities</b>		<b>\$ (206.99)</b>	<b>\$ (120.35)</b>
<b>Total Assets and Liabilities</b>			
		<b>\$ 15,091.79</b>	<b>\$ 18,141.35</b>

Prepared by Willows West, LLC March 9, 2016-jr

**NOTES:**            **2016 Office Supplies:** \$100 Stamps, \$90 Printer Ink, \$50 Envelopes, Paper \$10

**2016 Checks not Cleared:** 2 reimbursement checks to water users, Totaling \$60,  
\$ 46.99 envelopes, \$50 PO Box rent



**WATER DISTRICT 29 - D**  
**Profit & Loss**  
January through December 2015

2014  
Comparison

**Ordinary Income/Expense**

<b>Income</b>		
<b>Water Right</b>	\$ 11,068.42	
<b>Total Income</b>	<u>\$ 11,068.42</u>	
<b>Gross Revenues</b>	<b>11068.42</b>	<b>14378.67</b>
<b>Operating Expense</b>		
<b>66910 · Bank Service Charges</b>	\$ 2.20	
<b>43000 · OFFICE EXPENSES</b>		
Contract Bookkeeping Services	\$ 3,500.00	\$ 3,000.00
Envelopes, paper Etc	\$ 97.41	\$ 209.66
Postage	\$ 196.00	\$ 196.00
PO Box Rent	\$ 48.00	\$ 48.00
Account Analysis & Tax Prep	\$ 50.00	\$ 50.00
<b>Total 43000 · OFFICE EXPENSES</b>	<b>\$ 3,891.41</b>	<b>\$ 3,503.66</b>
<b>66000 · Payroll Expenses</b>		
Watermaster Wages	\$ 5,839.50	\$ 4,071.50
Watermaster Mileage	\$ 1,608.08	\$ 1,079.68
FICA Employee's Share	\$ 362.05	\$ 251.43
Medicare Employer's Share	\$ 59.04	\$ 59.40
Idaho State Insurance Fund	\$ 891.00	\$ 583.00
Idaho State Unemployment Insurance	\$ 67.62	\$ 52.76
<b>Total 66000 · Payroll Expenses</b>	<b>\$ 8,827.29</b>	<b>\$ 6,097.77</b>
<b>Total Expense</b>	<b>\$ 12,720.90</b>	<b>\$ 9,601.43</b>
<b>Net Ordinary Income</b>	<b>\$ (1,652.48)</b>	<b>\$ 4,777.24</b>
<b>Other Income/Expense</b>		
<b>Other Expense</b>		
Field Supplies		\$ 71.00
<b>4500 · Bad Debt Removed</b>	\$ 170.00	
<b>Total Other Expense</b>	<b>\$ 170.00</b>	<b>\$ 71.00</b>
<b>Net Other Income</b>	<b>\$ (170.00)</b>	<b>\$ (71.00)</b>
<b>Net Income</b>	<b>\$ (1,822.48)</b>	<b>\$ 4,706.24</b>

Prepared March 9, 2016 by Willows West, LLC



Water District 29-D Payroll Expense FY 2015														
for Randy Smith, Sole Employee														
	Hours Worked x \$17.00	Gross Pay	Medicare Withholding	FICA Withholding	Employer FICA	Federal Tax	Idaho Tax	Net Pay	Mileage = Miles x \$ .575	Other Expences	Amount of Check	Miles traveled	Date Paid	Check Number
January	8	\$ 136.00	\$ 1.97	\$ 8.43	\$ 8.43	\$ 10.00	\$ -	\$ 115.60	\$ 2.75	\$ 2.00	\$ 120.35	5	2/16/2015	226
February	9	\$ 153.00	\$ 2.22	\$ 9.49	\$ 9.49	\$ 10.00	\$ 10.00	\$ 121.29	\$ 24.15	\$ -	\$ 145.44	42	3/13/2015	299
March	37.5	\$ 637.50	\$ 9.24	\$ 39.52	\$ 39.52	\$ 54.55	\$ 26.00	\$ 508.19	\$ 93.73	\$ -	\$ 601.92	163	4/3/2015	227
1st Qtr Total	54.5	\$ 926.50	\$ 13.43	\$ 57.44	\$ 57.44	\$ 74.55	\$ 36.00	\$ 745.08	\$ 120.63	\$ 2.00	\$ 867.705	210		
April	44.5	\$ 756.50	\$ 10.97	\$ 46.90	\$ 46.90	\$ 66.45	\$ 33.00	\$ 599.18	\$ 184.58	\$ -	\$ 783.76	321	4/28/2015	229
May	31.5	\$ 535.50	\$ 7.76	\$ 33.20	\$ 33.20	\$ 44.35	\$ 20.00	\$ 430.19	\$ 169.05	\$ -	\$ 599.24	294	6/1/2015	294
June	40	\$ 680.00	\$ 9.86	\$ 42.16	\$ 42.16	\$ 58.80	\$ 28.00	\$ 541.18	\$ 243.23	\$ 4.22	\$ 788.63	423	7/3/2015	235
2nd Qtr Total	116	\$ 1972	\$ 28.59	\$ 122.26	\$ 122.26	\$ 169.6	\$ 81	\$ 1570.55	\$ 596.85	\$ 4.22	\$ 2171.62	1038		
July	57	\$ 969.00	\$ 14.05	\$ 60.08	\$ 60.08	\$ 88.15	\$ 47.00	\$ 759.72	\$ 323.73	\$ -	\$ 1,083.45	563	8/3/2015	239
August	49	\$ 833.00	\$ 12.08	\$ 51.65	\$ 51.65	\$ 74.10	\$ 38.00	\$ 657.17	\$ 217.28	\$ 41.33	\$ 915.78	388	9/2/2015	243
September	24	\$ 408.00	\$ 5.92	\$ 25.30	\$ 25.30	\$ 10.00	\$ 10.00	\$ 356.78	\$ 178.25	\$ -	\$ 535.03	310	10/3/2015	245
3rd Qtr Total	130	\$ 2,210.00	\$ 32.05	\$ 137.03	\$ 137.03	\$ 172.25	\$ 95.00	\$ 1,773.67	\$ 719.26	\$ 41.33	\$ 2,534.26	1261		
October	26.5	\$ 450.50	\$ 6.53	\$ 27.93	\$ 27.93	\$ 35.85	\$ 17.00	\$ 363.19	\$ 112.70	\$ -	\$ 475.89	196	11/2/2015	246
November	11.5	\$ 195.50	\$ 2.83	\$ 12.12	\$ 12.12	\$ 10.35	\$ 10.00	\$ 160.20	\$ 43.13	\$ -	\$ 203.33	75	12/29/2015	249
December	5	\$ 85.00	\$ 1.23	\$ 5.27	\$ 5.27	\$ 10.00	\$ 10.00	\$ 58.50	\$ 15.53	\$ -	\$ 74.03	27	12/29/2015	249
4th Qtr Total	43	\$ 731.00	\$ 10.59	\$ 45.32	\$ 45.32	\$ 56.20	\$ 37.00	\$ 581.89	\$ 171.35	\$ -	\$ 753.24	298		
2015 Total	343.50	\$ 5,839.50	\$ 84.66	\$ 362.05	\$ 362.05	\$ 472.60	\$ 249.00	\$ 4,671.19	\$ 1,608.08	\$ 47.55	\$ 6,326.82	2807		

Note: January miles were paid at \$.56/mile. Starting Feb. Randy asked to have \$10 addition withheld for State Tax.

Prepared by Willows West LLC, Signed: Joyce Rendace

Nov & Dec wages were paid on one ch



	Proposed Budget for 2016	Actual Costs for 2015	Actual Costs for 2014	Actual Costs for 2013	
<b>Watermaster Expenses</b>					
Watermaster Hours (\$17.00/hr) 400 Hrs X \$18 = \$7200 Last year 343Hrs	\$ 7,000.00	\$ 5,839.50	\$4,071.50	\$ 5,424.00	
Watermaster Mileage (\$ .56/mile) 3000 miles X .54 = \$1620 Last year 2807	\$ 1,620.00	\$ 1,079.68	\$1,079.68	\$ 1,385.45	
Field Supplies	\$ 100.00	\$ -	\$71.00	\$ 101.10	
<b>Total Watermaster Expenses</b>	<b>\$ 8,720.00</b>	<b>\$ 6,919.18</b>	<b>\$ 5,222.18</b>	<b>\$ 6,910.55</b>	
<b>Employer Payroll Expenses</b>					
Idaho State Unemployment	\$ 150.00	\$ 67.62	\$228.04	\$ 127.28	
FICA	\$ 400.00	\$ 362.05	\$251.43	\$ 336.38	
Medicare	\$ 70.00	\$ 59.04	\$59.04	\$ 78.64	
Idaho State Insurance Fund	\$ 906 606.00	\$ 891.00			
<b>Total Employer Payroll Expenses</b>	<b>\$ 1,226.00</b>	<b>\$ 1,379.71</b>	<b>\$ 538.51</b>	<b>\$ 542.30</b>	
<b>Office Expenses</b>					
Envelopes/Paper/Toner Etc.	\$ 225.00	\$ 209.66	\$209.66	\$ 377.50	
Postage	\$ 200.00	\$ 196.00	\$196.00	\$ 187.00	
PO Box Rent	\$ 50.00	\$ 50.00	\$48.00	\$ 44.00	
Account Analysis & Tax Prep	\$ 50.00	\$ 50.00	\$50.00	\$ 50.00	
<b>Total Office Expenses</b>	<b>\$ 525.00</b>	<b>\$ 505.66</b>	<b>\$ 503.66</b>	<b>\$ 658.50</b>	
<b>Bookkeeping Contract</b>	<b>\$ 3,500.00</b>	<b>\$ 3,500.00</b>	<b>\$ 3,000.00</b>	<b>\$ 3,000.00</b>	
<b>Total Operating Expenses</b>	<b>\$ 13,971.00</b>	<b>\$ 12,304.55</b>	<b>\$ 9,264.35</b>	<b>\$ 11,111.35</b>	
<b>Total Revenues</b>	<b>14,971</b>	<b>\$ 11,068.42</b>	<b>\$ 14,378.67</b>	<b>\$ 8,708.19</b>	
<b>Revenues in Excess of Expenses</b>		<b>\$ (1,652.48)</b>	<b>\$ 5,114.32</b>	<b>\$ (2,403.16)</b>	
<b>Bank Balance at End of Year</b>		<b>\$ 14,768.78</b>	<b>\$ 16,649.17</b>	<b>\$ 12,754.71</b>	
					<b>2012 FY</b>
<b>Water Costs Minimum Users</b>		<b>\$35.00</b>	<b>\$35.00</b>	<b>\$ 25.00</b>	<b>\$ 35.00</b>
<b>Water Costs per CFS for Larger Users</b>		<b>0.73</b>	<b>\$1.47</b>	<b>\$ 0.80</b>	<b>\$1.46</b>



### Water District 29-D 2016 Budget Option Proposals

	2016 Option A	2016 Option B	2016 Option C	Actual Costs for 2015	Actual Costs for 2014	Actual Costs for 2013	
<b>Total Operating Expenses</b>	<b>\$ 1,400.00</b>	<b>\$ 1,400.00</b>	<b>\$ 1,400.00</b>	<b>\$ 12,304.55</b>	<b>\$ 9,264.35</b>	<b>\$ 11,111.35</b>	
<b>Total Revenues</b>	<b>\$ 11,000.00</b>	<b>\$ 12,000.00</b>	<b>\$ 14,000.00</b>	<b>\$ 11,068.42</b>	<b>\$ 14,378.67</b>	<b>\$ 8,708.19</b>	
<b>Revenues in Excess of Expenses</b>	<b>\$ (3,000.00)</b>	<b>\$ (2,000.00)</b>	<b>\$ -</b>	<b>\$ (1,652.48)</b>	<b>\$ 5,114.32</b>	<b>\$ (2,403.16)</b>	
<b>Bank Balance at End of Year Aprox.</b>	<b>\$ 11,500.00</b>	<b>\$ 12,500.00</b>	<b>\$ 14,500.00</b>	<b>\$ 14,768.78</b>	<b>\$ 16,649.17</b>	<b>\$ 12,754.71</b>	
							<b>2012 FY</b>
<b>Water Costs Minimum Users</b>	<b>\$ 35.00</b>	<b>\$ 35.00</b>	<b>\$ 35.00</b>	<b>\$35.00</b>	<b>\$35.00</b>	<b>\$ 25.00</b>	<b>\$ 35.00</b>
<b>Water Costs per CFS for Larger Users</b>	<b>\$ 0.73</b>	<b>\$ 0.96</b>	<b>\$ 1.44</b>	<b>0.73</b>	<b>\$1.47</b>	<b>\$ 0.80</b>	<b>\$1.46</b>
Amount Collected from Min. Users	\$ 7,840.00	\$ 7,385.00	\$ 6,930.00				

Prepared by Willows West LLC March 14, 2016

## WATER DISTRICT No. \_\_\_\_\_

TOTAL ESTIMATED EXPENSES FOR 20 16 ..... \$ 14,000.00

[illegible]



BillingID	WR_num	LastName	Div Rate (cfs)	Comb Rate	Usage	Acres	OWNER	SOURCE	Usage Estimate (24-hr cfs)	BillingID	User's usage Estimate	Bill
1001	29-13864	ACRES UNLIMITED,LLC	0.73		IRRIGATION	32.5	ACRES UNLIMITED,LLC	RAPID CREEK	62.05	1001	74.8000	\$ 69.73
1001	29-13533	ACRES UNLIMITED,LLC	0.1	0.15	IRRIGATION	5	ACRES UNLIMITED,LLC	JACKSON CREEK	12.75	1001		
1001	29-294E	ACRES UNLIMITED,LLC	0.1	0.15	IRRIGATION	5	ACRES UNLIMITED,LLC	RAPID CREEK		1001		
1002	29-4276	BINGHAM INVESTMENTS	0.27		IRRIGATION, STOCKWATER	13.5	BINGHAM INVESTMENTS	SPRING	22.95	1002	22.9500	\$ 35.00
1003	29-4425	BLACKROCK IRRIGATION	0.2		IRRIGATION	10	BLACKROCK IRRIGATION PROJECT	PORTNEUF RIVER	17	1003	17.0000	\$ 35.00
1004	29-13806	CHERRY HILL ORCHARD	0.31		IRRIGATION	6.4	CHERRY HILL ORCHARD LLC	CAMPBELL CREEK	26.35	1004	26.3500	\$ 35.00
1004	29-13806	CHERRY HILL ORCHARD	0.31		IRRIGATION	6.4	CHERRY HILL ORCHARD LLC	MINK CREEK		1004		
1005	29-13651	CITY OF POCATELLO	0.12		IRRIGATION	6	CITY OF POCATELLO	PORTNEUF RIVER	10.2	1005	589.8000	\$ 549.84
1005	29-271	CITY OF POCATELLO	3.22		MUNICIPAL		CITY OF POCATELLO	MINK CREEK	579.6	1005		
1005	29-272	CITY OF POCATELLO	0.56		MUNICIPAL		CITY OF POCATELLO	MINK CREEK		1005		
1005	29-273	CITY OF POCATELLO	1.218		MUNICIPAL		CITY OF POCATELLO	MINK CREEK		1005		
1005	29-4222	CITY OF POCATELLO	5		MUNICIPAL		CITY OF POCATELLO	GIBSON JACK		1005		
1005	29-7431	CITY OF POCATELLO	9.28		IRRIGATION	777	CITY OF POCATELLO	WASTE WATER		1005		
1006	29-13272	ESTATE OF WALTER J	0.16		IRRIGATION, STOCKWATER	8	ESTATE OF WALTER J AND MAUD LARSEN	SPRING	13.6	1006	13.6000	\$ 35.00
1007	29-4088	J R SIMPLOT CO	2.94		IRRIGATION	146.6	J R SIMPLOT CO	PORTNEUF RIVER	249.9	1007	282.2000	\$ 263.08
1007	29-10927	J R SIMPLOT CO	0.38		IRRIGATION	19	J R SIMPLOT CO	PORTNEUF RIVER	32.3	1007		
1007	29-7437	J R SIMPLOT CO	4.25		IRRIGATION, IRRIGATION	3124	J R SIMPLOT CO	WASTE WATER		1007		
1009	29-2042	LAKOTA SUBDIVISION	0.4		IRRIGATION	20	LAKOTA SUBDIVISION PROPERTY OWNERS ASSN, INC	PORTNEUF RIVER	34	1009	34.0000	\$ 35.00
1010	29-13241	LARRY KEMP FAMILY LTD	0.24		IRRIGATION	15	LARRY KEMP FAMILY LTD PARTNERSHIP	PORTNEUF RIVER	25.5	1010	25.5000	\$ 35.00
1011	29-2110	LITTLE RED HEN INC	0.02	0.03	IRRIGATION	8	LITTLE RED HEN INC	UNNAMED	2.55	1011	56.9500	\$ 53.09
1011	29-2070	LITTLE RED HEN INC	0.12		IRRIGATION	6	LITTLE RED HEN INC	UNNAMED	10.2	1011		
1011	29-2129	LITTLE RED HEN INC	0.01		IRRIGATION	8	LITTLE RED HEN INC	UNNAMED		1011		
1011	29-2142	LITTLE RED HEN INC	0.14		IRRIGATION	7	LITTLE RED HEN INC	UNNAMED	11.9	1011		
1011	29-4244	LITTLE RED HEN INC	0.38		IRRIGATION, STOCKWATER	50	LITTLE RED HEN INC	UNNAMED		1011		
1011	29-4244	LITTLE RED HEN INC	0.38		IRRIGATION, STOCKWATER	50	LITTLE RED HEN INC	JOHNNY CREEK	32.3	1011		
1012	29-4177B	LPT LLC	0.22		WILDLIFE STORAGE,		LPT LLC	SPRING	1.5	1012	10.0000	\$ 35.00
1012	29-13847	LPT LLC	0.1		IRRIGATION	1.2	LPT LLC	SPRING	8.5	1012		
1013	29-288C	MARSH VALLEY JOINT	0.35		IRRIGATION	18	MARSH VALLEY JOINT SCHOOL DISTRICT # 21	RAPID CREEK	29.75	1013	29.7500	\$ 35.00
1014	29-275	MINK CREEK IRRIGATION	1.5		IRRIGATION	75	MINK CREEK IRRIGATION CORP	MINK CREEK	127.5	1014	127.5000	\$ 118.86
1015	29-2005	PIDCOCK CO INC	2.4		IRRIGATION, STOCKWATER	97.5	PIDCOCK CO INC	SPIDER CREEK	204	1015	316.2000	\$ 294.78
1015	29-10341	PIDCOCK CO INC	1.32		IRRIGATION, STOCKWATER	53.7	PIDCOCK CO INC	UNNAMED		1015		
1015	29-10341	PIDCOCK CO INC	1.32		IRRIGATION, STOCKWATER	53.7	PIDCOCK CO INC	GREEN CANYON	112.2	1015		
1015	29-2005	PIDCOCK CO INC	2.4		IRRIGATION, STOCKWATER	97.5	PIDCOCK CO INC	SPRING		1015		
1016	29-258	QUINN CREEK RANCH	3	3.04	IRRIGATION, STOCKWATER,	152	QUINN CREEK RANCH LLP	QUINN CREEK	258.4	1016	258.4000	\$ 240.89
1016	29-2060	QUINN CREEK RANCH	0.51		IRRIGATION	152	QUINN CREEK RANCH LLP	QUINN CREEK		1016		
1016	29-259B	QUINN CREEK RANCH	0.58		IRRIGATION, STOCKWATER,	152	QUINN CREEK RANCH LLP	QUINN CREEK		1016		
1017	29-7066	ROWLANDS INC	44.77		FISH PROPAGATION		ROWLANDS INC	UNNAMED	0	1017	0.0000	\$ 35.00
1018	29-12051	SHOSHONE-BANNOCK	0.75		IRRIGATION	31.75	SHOSHONE-BANNOCK TRIBES	MINK CREEK	63.75	1018	63.7500	\$ 59.43
1019	29-13648	STATE OF IDAHO	2		WILDLIFE		STATE OF IDAHO	PORTNEUF RIVER	0	1019	0.0000	\$ 35.00
1019	29-2137A	STATE OF IDAHO	0.24		WILDLIFE, WILDLIFE		STATE OF IDAHO	PORTNEUF RIVER		1019		
1020	29-13671	THE 1994 RICHARD	0.251		IRRIGATION	17.2	THE 1994 RICHARD SPENCER LIVING TRUST	INDIAN CREEK	21.335	1020	30.5150	\$ 35.00
1020	29-13464	THE 1994 RICHARD	0.108		IRRIGATION	8.8	THE 1994 RICHARD SPENCER LIVING TRUST	INDIAN CREEK	9.18	1020		
1020	29-13669	THE 1994 RICHARD	0.251		IRRIGATION, STOCKWATER	17.2	THE 1994 RICHARD SPENCER LIVING TRUST	INDIAN CREEK		1020		
1021	29-2182	TRAIL CREEK	0.26		IRRIGATION, STOCKWATER	11.8	TRAIL CREEK DEVELOPMENT LLC (Now Bank of Commerce, Am Falls JR 2014)	SPRINGS	22.1	1021	22.1000	\$ 35.00
1022	29-7814	UNITED STATES OF	0.31		RECREATION		UNITED STATES OF AMERICA ACTING -USFS - PEBBLE CREEK	GREEN CANYON		1022	0.0000	\$ 35.00
1023	29-4012A	WATERWHEEL LLC	75		FISH PROPAGATION		WATERWHEEL LLC	PAPOOSE SPRINGS		1023	0.0000	\$ 35.00
1024	29-13807	WILD MOUNTAIN LLC	0.26		IRRIGATION	5.5	WILD MOUNTAIN LLC	MINK CREEK		1024	22.1000	\$ 35.00
1024	29-13807	WILD MOUNTAIN LLC	0.26		IRRIGATION	5.5	WILD MOUNTAIN LLC	CAMPBELL CREEK	22.1	1024		
1025	29-2030A	ALDRICH	0.02		IRRIGATION	2	ED K ALDRICH	RAPID CREEK	1.7	1025	1.7000	\$ 35.00
1026	29-4064B	ALLEN	0.02		IRRIGATION	2	PAUL ALLEN	PAPOOSE CREEK	1.7	1026	1.7000	\$ 35.00
1027	29-285F	ANDERSON	0.2		IRRIGATION	54.1	TERRO, LORI & MELVIN ANDERSON	WEBB CREEK		1027	91.8000	\$ 85.58
1027	29-285E	ANDERSON	0.2	1.08	IRRIGATION	54.1	TERRO, LORI & MELVIN ANDERSON	WEBB CREEK	91.8	1027		
1027	29-296B	ANDERSON	0.75		IRRIGATION	54.1	TERRO, LORI, MARJORIE & MELVIN ANDERSON	WEBB CREEK		1027		
1027	29-301	ANDERSON	0.8		IRRIGATION	54.1	TERRO, LORI, MARJORIE & MELVIN ANDERSON	WEBB CREEK		1027		
1028	29-7279	ANDREWS	0.03		IRRIGATION	1	CLIFFORD F ANDREWS	UNNAMED	2.55	1028	2.5500	\$ 35.00
1029	29-10594	ANTHONY	0.04		IRRIGATION, STOCKWATER,	3.7	JAY N & GOLDIE O ANTHONY	SPRING	3.4	1029	5.1000	\$ 35.00
1029	29-13117	ANTHONY	0.02	0.06	IRRIGATION, STOCKWATER	3.7	JAY N & GOLDIE O ANTHONY	UPPER ROCK CREEK	1.7	1029		
1030	29-2224K	ARMSTRONG	0.08		IRRIGATION	3.4	GORDON, HAROLD & ROGER ARMSTRONG, RITA BACHMAN, CAROL WINTERSTEEN	PORTNEUF RIVER	6.8	1030	6.8000	\$ 35.00
1031	29-4300	BACKER	0.12		IRRIGATION, STOCKWATER	4	ERICA BACKER	PORTNEUF RIVER	10.2	1031	10.2000	\$ 35.00
1032	29-494H	BAILEY	0.05		IRRIGATION, STOCKWATER	2.3	JERRY E & DEBBIE BAILEY	BLACKROCK CREEK	4.25	1032	4.2500	\$ 35.00
1033	29-13141	ROLLINS	0.03		IRRIGATION, STOCKWATER	1	JOSEPH ROLLINS	UPPER ROCK CREEK	2.55	1033	2.5500	\$ 35.00
1035	29-11772	BAKER	0.08		IRRIGATION, STOCKWATER	2	VIC L & JANET BAKER	RAPID CREEK	6.8	1035	6.8000	\$ 35.00
1036	29-4099	BARRON	1.92		IRRIGATION	96	MARK & MAREN HAZE BARRON	PORTNEUF RIVER	163.2	1036	163.2000	\$ 152.14
1037	29-11079	BECKER/JOHNSON	0.1	0.15	IRRIGATION	7.3	KAREN M BECKER & DELLA JOHNSON	MINK CREEK	12.75	1037	12.7500	\$ 35.00
1037	29-13434	BECKER/JOHNSON	0.07	0.15	IRRIGATION	7.3	KAREN M BECKER & DELLA JOHNSON	MINK CREEK		1037		



1038	29-4267	BERNIER	0.01	IRRIGATION, DOMESTIC	1	IRIS BERNIER	SPRING	0.85	1038	0.8500	\$ 35.00
1039	29-12280	BEVAN	0.1	IRRIGATION	5	BOYD A BEVAN	WASTE WATER	8.5	1039	8.5000	\$ 35.00
1040	29-2046A	BISHARAT	0.27	IRRIGATION	14.3	RASHID E BISHARAT	GREEN CANYON	22.95	1040	22.9500	\$ 35.00
1041	29-288F	BOLLINGER	0.02	IRRIGATION	1	DEAN & SUZANNE BOLLINGER	RAPID CREEK	1.7	1041	5.1000	\$ 35.00
1041	29-12261	BOLLINGER	0.04	IRRIGATION, STOCKWATER	2	DEAN & SUZANNE BOLLINGER	SPRINGS	3.4	1041		
1042	29-13803	BOSWORTH	0.26	IRRIGATION	5.5	DON B BOSWORTH	MINK CREEK		1042	22.1000	\$ 35.00
1042	29-13803	BOSWORTH	0.26	IRRIGATION	5.5	DON B BOSWORTH	CAMPBELL CREEK	22.1	1042		
1043	29-13138	BRANSON	0.03	IRRIGATION, STOCKWATER	1.5	JEREMY & ELIZABETH BRANSON	UPPER ROCK CREEK	2.55	1043	2.5500	\$ 35.00
1044	29-2116	BRIDGER	0.08	IRRIGATION, DOMESTIC	2	SHAWN D BRIDGER	SHAW HOLLOW	6.8	1044	6.8000	\$ 35.00
1045	29-13654	BROWN	0.14	IRRIGATION	17	DEBORAH K BROWN	PORTNEUF RIVER		1045	28.9000	\$ 35.00
1045	29-13656	BROWN	0.22	IRRIGATION, STOCKWATER	17	DEBORAH K BROWN	PORTNEUF RIVER	28.9	1045		
1046	29-4391	BROWN	0.12	IRRIGATION	3.9	DONALD & PHYLLIS J BROWN	SPRING	10.2	1046	10.2000	\$ 35.00
1047	29-7799	BULL	0.65	IRRIGATION	33	L M BULL JR & BURNA DEAN	PORTNEUF RIVER	55.25	1047	150.4500	\$ 140.26
1047	29-2149	BULL	0.06	IRRIGATION	3	LM BULL	SPRING	5.1	1047		
1047	29-4179	BULL	0.87	IRRIGATION	67	LM BULL	PORTNEUF RIVER	73.95	1047		
1047	29-4207A	BULL	0.19	IRRIGATION	11	LM BULL	PORTNEUF RIVER	16.15	1047		
1048	29-7792	BURKS	0.3	IRRIGATION	15	RICHARD BURKS	PORTNEUF RIVER	25.5	1048	25.5000	\$ 35.00
1049	29-13123	BURTON	0.049	IRRIGATION	5.2	BRAD & LORI BURTON	INDIAN CREEK	4.165	1049	4.1650	\$ 35.00
1050	29-2768	BUSBY	0.02	IRRIGATION	1.1	JAY B & GAYA M BUSBY (Deseased send to daughter, Theresa Schmidt -JR 2014)	MINK CREEK	1.7	1050	1.7000	\$ 35.00
1051	29-13767	CANTRELL	0.07	IRRIGATION	1.5	LINDA CANTRELL	CAMPBELL CREEK	5.95	1051	5.9500	\$ 35.00
1051	29-13767	CANTRELL	0.07	IRRIGATION	1.5	LINDA CANTRELL	MINK CREEK		1051		
1052	29-294J	CARPENTER	0.04	IRRIGATION, STOCKWATER	4	CHARLES W & HELEN P CARPENTER	RAPID CREEK		1052	6.8000	\$ 35.00
1052	29-13710	CARPENTER	0.08	IRRIGATION	4	CHARLES W & HELEN P CARPENTER	JACKSON CREEK	6.8	1052		
1053	29-274C	CARROZZA	0.05	IRRIGATION	2.3	JACQUELYN CARROZZA	MINK CREEK	4.25	1053	4.2500	\$ 35.00
1054	29-297B	CHANDLER	0.4	IRRIGATION	22.7	GEORGE & LORENE CHANDLER	INMAN CREEK	36.55	1054	42.5000	\$ 39.62
1054	29-13233	CHANDLER	0.07	IRRIGATION	5.4	GEORGE & LORENE CHANDLER	SHAW HOLLOW	5.95	1054		
1054	29-285B	CHANDLER	0.2	IRRIGATION	22.7	GEORGE W CHANDLER	INMAN CREEK		1054		
1056	29-285A	CHANDLER	0.2	IRRIGATION	20	SAMUEL D CHANDLER	INMAN CREEK		1056	55.2500	\$ 51.51
1056	29-297A	CHANDLER	0.4	IRRIGATION	20	SAMUEL D CHANDLER	INMAN CREEK	55.25	1056		
1056	29-314A	CHANDLER	0.25	IRRIGATION	20	SAMUEL D CHANDLER	INMAN CREEK		1056		
1057	29-307E	CHANDLER	0.18	IRRIGATION	7.6	SEREN R & PEGGY L CHANDLER	INMAN CREEK		1057	44.2000	\$ 41.21
1057	29-285J	CHANDLER	0.2	IRRIGATION	7.6	SEREN R & PEGGY L CHANDLER	INMAN CREEK	15.3	1057		
1057	29-307D	CHANDLER	0.32	IRRIGATION	11.8	SEREN R & PEGGY L CHANDLER	RAPID CREEK	27.2	1057		
1057	29-7811	CHANDLER	0.02	IRRIGATION, STOCKWATER	0.4	SEREN R & PEGGY L CHANDLER	SPRING	1.7	1057		
1058	29-276C	CHAPMAN	0.034	IRRIGATION	1.7	JASON M & ANJANETTE CHAPMAN	MINK CREEK	2.89	1058	2.8900	\$ 35.00
1059	29-8005	CHAPMAN	0.04	IRRIGATION	2	CHRISTOPHER & ROBERTA CHAPMAN	PORTNEUF RIVER	3.4	1059	3.4000	\$ 35.00
1060	29-13384	WILLIAMS	0.04	IRRIGATION	1.3	GAYLEN A WILLIAMS	JACKSON CREEK	4.25	1060	4.2500	\$ 35.00
1060	29-294F	WILLIAMS	0.017	IRRIGATION	1.3	GAYLEN A WILLIAMS	RAPID CREEK		1060		
1061	29-4032	CHRISTENSEN	0.4	IRRIGATION, STOCKWATER	19.8	LARRY & Nancy CHRISTENSEN	LOWER ROCK	34	1061	34.0000	\$ 35.00
1062	29-2034A	CHRISTENSEN	0.03	IRRIGATION	1	JOHN & REANA CHRISTENSEN	JACKSON CREEK	2.55	1062	2.5500	\$ 35.00
1063	29-13166	CHRISTENSEN	0.11	IRRIGATION	5.7	W J & DIXIE CHRISTENSEN	PORTNEUF RIVER	9.35	1063	19.5500	\$ 35.00
1063	29-4188	CHRISTENSEN	0.12	IRRIGATION	6.2	W J & DIXIE CHRISTENSEN	PORTNEUF RIVER	10.2	1063		
1064	29-299	COLLING	0.04	IRRIGATION	1.3	LILA COLLING	SAWMILL CREEK	3.4	1064	3.4000	\$ 35.00
1065	29-7199	CRAWFORD	0.14	IRRIGATION	10	W J CRAWFORD	LOWER ROCK	11.9	1065	11.9000	\$ 35.00
1066	29-10608	NELSON	0.024	IRRIGATION	1.2	S LUKE & TANAE NELSON	MINK CREEK	2.04	1066	2.0400	\$ 35.00
1067	29-10261	DAHLKE	0.12	IRRIGATION, STOCKWATER	6	JOHN & KATHY A DAHLKE	UNNAMED	10.2	1067	10.2000	\$ 35.00
1068	29-10598	DALEY	0.4	IRRIGATION	21.5	MORRIS J DALEY	PORTNEUF RIVER	34	1068	34.0000	\$ 35.00
1069	29-13379	DAVIS	0.06	IRRIGATION	2	ARNOLD L & KAREN B DAVIS	JACKSON CREEK	5.1	1069	5.1000	\$ 35.00
1069	29-294G	DAVIS	0.02	IRRIGATION	2	ARNOLD L & KAREN B DAVIS	RAPID CREEK		1069		
1070	29-8046	COMBS	0.04	IRRIGATION, STOCKWATER	1	PATRICK & CALYNN COMBS	MC NABB CREEK	3.4	1070	3.4000	\$ 35.00
1071	29-4339	DE SANO	0.01	IRRIGATION, STOCKWATER	2	EDWARD & MARSHA DE SANO	UNNAMED	4.25	1071	4.2500	\$ 35.00
1072	29-12908	DIETRICH	0.06	IRRIGATION	2	MARK DIETRICH	PORTNEUF RIVER	5.1	1072	5.1000	\$ 35.00
1073	29-7351	DONALDSON	0.01	IRRIGATION	0.25	H E & NADYNE DONALDSON ( pd by Mursell McLaughlin send chng of ownershp in 2014	SPRING	0.85	1073	0.8500	\$ 35.00
1076	29-13191	EHRSTROM	0.01	IRRIGATION	0.4	JAN H EHRSTROM	PORTNEUF RIVER	0.85	1076	0.8500	\$ 35.00
1077	29-13557	EVANS	0.03	IRRIGATION, STOCKWATER	1	VERL & BRENDA EVANS	UNNAMED	2.55	1077	2.5500	\$ 35.00
1078	29-11836	EVERSON	0.11	IRRIGATION, STOCKWATER	3.1	JIM & NANCY EVERSON	PORTNEUF RIVER	9.35	1078	9.3500	\$ 35.00
1079	29-4235	FARRINGTON	0.06	IRRIGATION	2	RALPH FARRINGTON	GIBSON JACK	5.1	1079	5.1000	\$ 35.00
1080	29-494C	FERRO	0.09	IRRIGATION	4.5	STEVEN E FERRO	BLACKROCK CREEK	7.65	1080	7.6500	\$ 35.00
1081	29-10060	FEUERBORN	0.07	IRRIGATION	3	RICHARD F & ANN T FEUERBORN	MINK CREEK	5.95	1081	5.9500	\$ 35.00
1081	29-2327	FEUERBORN	0.02	IRRIGATION, DOMESTIC	3	RICHARD F & ANN T FEUERBORN	SPRING		1081		
1082	29-11345	FISHER	0.06	IRRIGATION	3.2	MICHAEL N & KAREN M FISHER	MINK CREEK	5.1	1082	5.1000	\$ 35.00
1083	29-604G	ULRICH	0.004	IRRIGATION	0.2	JAY & ALAINA ULRICH	INDIAN CREEK	0.34	1083	0.3400	\$ 35.00
1084	29-2462A	ACREE	0.09	IRRIGATION	5	ROCKE & SUSAN ACREE	PORTNEUF RIVER	7.65	1084	7.6500	\$ 35.00
1085	29-10790	FRIEDEL	0.06	IRRIGATION, STOCKWATER	3	DORIS FRIEDEL, BRIAN FRIEDEL & TERESA VONBUSCH	RAPID CREEK	5.1	1085	5.1000	\$ 35.00
1086	29-10698	GERMER	0.22	IRRIGATION	11.1	LAURA GERMER	PORTNEUF RIVER	18.7	1086	18.7000	\$ 35.00
1086	29-4067	GERMER	0.22	IRRIGATION	11.1	LAURA GERMER	PAPOOSE CREEK		1086		
1087	29-13392	GILBERT	0.94	IRRIGATION	46.9	DEMAR H GILBERT	PORTNEUF RIVER	79.9	1087	205.7000	\$ 191.76



1087	29-11812	GILBERT	0.6	1.48	IRRIGATION	74	DEMAR H & HARRIET GILBERT	UNNAMED			125.8	1087		
1087	29-11813	GILBERT	1.48		IRRIGATION	74	DEMAR H & HARRIET GILBERT	RAPID CREEK				1087		
1089	29-4140	GILBERT	0.06		IRRIGATION	2	TODD & JANINE GILBERT	CUTLER CREEK		5.1	1089	294.1000	\$	274.18
1089	29-4106	GILBERT	0.8		IRRIGATION, IRRIGATION	163.1	TODD & JANINE GILBERT	UNNAMED				1089		
1089	29-4107	GILBERT	3.26	3.26	IRRIGATION	163.1	TODD & JANINE GILBERT	UPPER ROCK CREEK		277.1	1089			
1089	29-4141	GILBERT	1.8		IRRIGATION	163.1	TODD & JANINE GILBERT	UPPER ROCK CREEK			1089			
1089	29-603A	GILBERT	0.14		IRRIGATION	15	TODD & JANINE GILBERT	INDIAN CREEK		11.9	1089			
1090	29-13135	PACK	0.05		IRRIGATION	1.5	DAVID B & JODI L PACK(Request to change to Timothy & Jodi Walker -2014 jr)	PORTNEUF RIVER		4.25	1090	4.2500	\$	35.00
1091	29-7552	GRADY	0.14		IRRIGATION	7.6	GERALDINE G GRADY	PORTNEUF RIVER		11.9	1091	11.9000	\$	35.00
1092	29-274H	GREWING	0.06		IRRIGATION	3	HERB & ARDIS GREWING	MINK CREEK		5.1	1092	5.1000	\$	35.00
1093	29-11732	GUTHRIE	3.31		IRRIGATION, STOCKWATER	162	JAMES K & CAROL GUTHRIE	PORTNEUF RIVER		140.7	1093	140.7000	\$	131.17
1094	29-2139	HACKWORTH	0.06	0.06	IRRIGATION, DOMESTIC	3	MARTIN HACKWORTH	SPRING		5.1	1094	5.1000	\$	35.00
1094	29-7774	HACKWORTH	0.06		IRRIGATION, STOCKWATER	3	MARTIN HACKWORTH	SPRING			1094			
1095	29-604E	HAHN	0.021		IRRIGATION	1.2	DAVID & NATASHIA HAHN	INDIAN CREEK		1.785	1095	1.7850	\$	35.00
1096	29-615F	STALEY	0.12		IRRIGATION	6	JANIS STALEY	PORTNEUF RIVER		10.2	1096	10.2000	\$	35.00
1097	29-494F	HALLINAN	0.09		IRRIGATION	4.5	JIM & COLLEEN HALLINAN	BLACKROCK CREEK		7.65	1097	7.6500	\$	35.00
1098	29-276E	HICKMAN	0.02		IRRIGATION	1	DENNIS V & JACKIE S HICKMAN	MINK CREEK		1.7	1098	1.7000	\$	35.00
1099	29-2221G	HILL	0.07		IRRIGATION	3.5	DENNIS HILL	PORTNEUF RIVER		5.95	1099	5.9500	\$	35.00
1100	29-13210	HILL	0.2		IRRIGATION, STOCKWATER	10	NORMAN A HILL	PORTNEUF RIVER		17	1100	17.0000	\$	35.00
1101	29-2462C	HOBDEY	0.06		IRRIGATION	3.4	SCOTT & DEBORAH HOBDEY	PORTNEUF RIVER		5.1	1101	5.1000	\$	35.00
1102	29-4259	HOLLAND	0.14		IRRIGATION	7	RONNIE BOYD & AMY E HOLLAND	PORTNEUF RIVER		11.9	1102	11.9000	\$	35.00
1103	29-10843	HOLMES	0.04		IRRIGATION, STOCKWATER	0.9	ACEL LA MAR & SHIRLEY J HOLMES	MINK CREEK		3.4	1103	3.4000	\$	35.00
1104	29-274J	HOLTE	0.04		IRRIGATION	2	ARDYS L & KARL E HOLTE	MINK CREEK		3.4	1104	3.4000	\$	35.00
1105	29-2224L	PRATHER/BARRON	0.01		IRRIGATION	0.3	BRETT PRATHER & RILEY BARRON	PORTNEUF RIVER		0.85	1105	0.8500	\$	35.00
1106	29-260	HOUGH	0.67	0.67	IRRIGATION	32.9	FRANK & MARY S HOUGH, DARLENE SAMUELSON	ROBBERS ROOST		56.95	1106	56.9500	\$	53.09
1106	29-13245	HOUGH	0.49		IRRIGATION	32.9	FRANK & MARY S HOUGH, DARLENE SAMUELSON	PORTNEUF RIVER			1106			
1107	29-11526	HOWARD	0.12		IRRIGATION	4.3	KERT & LOUISE HOWARD	MINK CREEK		10.2	1107	16.1500	\$	35.00
1107	29-13846	HOWARD	0.07		IRRIGATION	3.6	KERT & LOUISE HOWARD	SPRING		5.95	1107			
1108	29-494D	HULL	0.1		IRRIGATION	4.7	CARL G & KIM D HULL	BLACK ROCK CREEK		8.5	1108	8.5000	\$	35.00
1109	29-13179	JACKSON	0.06		IRRIGATION	3	KIRK & SUSAN JACKSON	UPPER ROCK CREEK		5.1	1109	5.9500	\$	35.00
1109	29-13173	JACKSON	0.01		IRRIGATION	0.3	KIRK & SUSAN JACKSON	RAPID CREEK		0.85	1109			
1110	29-7174	JAY	27	54.44	POWER		MICHAEL & TEAGANE JAY	PORTNEUF RIVER			1110	0.0000	\$	35.00
1110	29-7247	JAY	30		POWER		MICHAEL & TEAGANE JAY	PORTNEUF RIVER			1110			
1111	29-11945	JENKINS	0.03		IRRIGATION	0.9	KENT & KARRIE JENKINS	PORTNEUF RIVER		2.55	1111	2.5500	\$	35.00
1114	29-7898	JOHNSON	0.06		IRRIGATION	2	WADE L & NICKI JOHNSON	PORTNEUF RIVER		5.1	1114	16.1500	\$	35.00
1114	29-10404	JOHNSON	0.1		IRRIGATION, STOCKWATER	4.1	WADE L & NICKI JOHNSON	PORTNEUF RIVER		8.5	1114			
1114	29-13323	JOHNSON	0.03		IRRIGATION	1.1	WADE L & NICKI JOHNSON	LOWER ROCK		2.55	1114			
1115	29-4066	JOLLY	0.14		IRRIGATION	5	MICHAEL J & JEANETTE JOLLY (Kevin or Kele Hall own the property JR 2014)	PORTNEUF RIVER		11.9	1115	11.9000	\$	35.00
1116	29-13867	KARLSON	0.19		IRRIGATION	13	RONALD D & JACKIE KARLSON	INDIAN CREEK			1116	16.1500	\$	35.00
1116	29-13865	KARLSON	0.19	0.19	IRRIGATION	13	RONALD D & JACKIE KARLSON	INDIAN CREEK		16.15	1116			
1118	29-13240	KEMP	0.22		IRRIGATION	11	SYNDEE & LARRY KEMP	PORTNEUF RIVER		18.7	1118	18.7000	\$	35.00
1119	29-11867	KENT	0.01		IRRIGATION	0.2	NETA FAYE KENT	INDIAN CREEK		0.85	1119	0.8500	\$	35.00
1120	29-297D	KENT	0.02		IRRIGATION	4.2	WESLEY J & TAMRA J KENT	RAPID CREEK			1120	9.3500	\$	35.00
1120	29-285G	KENT	0.2	0.11	IRRIGATION	4.2	WESLEY J & TAMRA J KENT	RAPID CREEK		9.35	1120			
1120	29-302A	KENT	0.06		IRRIGATION	3	WESLEY J & TAMRA J KENT	RAPID CREEK			1120			
1121	29-2257	KYNASTON	0.07	0.11	IRRIGATION	4	KYNASTON, KELLY & CHARLENE	MINK CREEK		9.35	1121	9.3500	\$	35.00
1121	29-2323	KYNASTON	0.04		IRRIGATION, DOMESTIC	4	KYNASTON, KELLY & CHARLENE	SPRING			1121			
1122	29-7939	KIRKHAM	0.2	0.24	IRRIGATION	12	DALE B KIRKHAM JR	SPRING		20.4	1122	20.4000	\$	35.00
1122	29-10750	KIRKHAM JR	0.1		IRRIGATION, RECREATION	12	DALE B KIRKHAM JR	SPRING			1122			
1123	29-7910	KISSEL	0.04		IRRIGATION, STOCKWATER,	2	MICHAEL E & CHAROLETTE KISSEL	SPRINGS		3.4	1123	3.4000	\$	35.00
1124	29-10087	KRAPFEL	0.03		IRRIGATION	0.2	ROBERT KRAPFEL & JULIAN LUKIWSKI	CITY CREEK		2.55	1124	2.5500	\$	35.00
1126	29-4288	LAMB	0.28		IRRIGATION	13.8	CORY W & CHARLES S LAMB	PORTNEUF RIVER		23.8	1126	23.8000	\$	35.00
1127	29-4335	LAMB	0.06		IRRIGATION	1.8	CORY W & TERI G LAMB	CUSICK CREEK		5.1	1127	5.1000	\$	35.00
1128	29-10511	LARSEN	0.02		IRRIGATION	1	H GENE LARSEN	SPRING		1.7	1128	20.4000	\$	35.00
1128	29-259A	LARSEN	0.22		IRRIGATION	11	GENE & TYRA LARSEN	QUINN CREEK		18.7				
1129	29-285I	LEACH	0.2	0.029	IRRIGATION	4.6	ROBERT LEACH	RAPID CREEK		2.465	1129	14.3650	\$	35.00
1129	29-307A	LEACH	0.14		IRRIGATION	4.6	ROBERT LEACH	RAPID CREEK		11.9	1129			
1130	29-2221B	LARSEN	0.12		IRRIGATION	6.1	N W & JAMIE LARSEN	PORTNEUF RIVER		10.2	1130	10.2000	\$	35.00
1132	29-10993	LARSEN	0.16		IRRIGATION, STOCKWATER	8.2	ROBERT & VONNA LARSEN	SPRING		13.6	1132	13.6000	\$	35.00
1133	29-10075	LEE	0.1		IRRIGATION, STOCKWATER	4.9	ROBERT LEE ...KALEB ANDERSON OWNS THE SINCE LAND 2012 JR	SPRINGS		8.5	1133	8.5000	\$	35.00
1134	29-606A	LEWIS	0.08		IRRIGATION	2.7	LEO D & BONNIE J LEWIS	INDIAN CREEK		6.8	1134	6.8000	\$	35.00
1135	29-4038A	LISH	0.42		IRRIGATION	21	ARLEN M LISH	SPIDER CREEK		35.7	1135	38.2500	\$	35.66
1135	29-13524	LISH	0.03		IRRIGATION, STOCKWATER	1	ARLEN M LISH	SPRING		2.55	1135			
1136	29-4028	LISH	0.18		IRRIGATION, STOCKWATER	9	K RAINA & DAVID R LISH	QUINN CREEK		15.3	1136	15.3000	\$	35.00
1137	29-7204	LISH	0.2		IRRIGATION	30	LARAE LISH	SPIDER CREEK		17	1137	25.5000	\$	35.00
1137	29-4033	LISH	0.1		IRRIGATION	5	LARAE LISH	LOWER ROCK		8.5	1137			
1138	29-13372	LISH	0.074	0.11	IRRIGATION, STOCKWATER	3.7	MONTE & SHELLEY LISH	RAPID CREEK		9.35	1138	10.8800	\$	35.00



1138 29-13373	LISH	0.012	0.018	IRRIGATION, STOCKWATER	0.6	MONTE & SHELLEY LISH					1.53	1138		
1138 29-13377	LISH	0.074		IRRIGATION, STOCKWATER	3.7	MONTE & SHELLEY LISH						1138		
1138 29-13378	LISH	0.012		IRRIGATION, STOCKWATER	0.6	MONTE & SHELLEY LISH						1138		
1139 29-10852	LISTER	0.13		IRRIGATION, STOCKWATER	3.6	KATHY WYNN C/O HENRY A LISTER					11.05	1139	11.0500	\$ 35.00
1140 29-4199	LORENZ	0.06		IRRIGATION	3.1	RONALD LORENZ					5.1	1140	5.1000	\$ 35.00
1142 29-13364	LUNDBURG	0.04		IRRIGATION	2.2	Deleted WR was sold.					3.4	1142	3.4000	\$ 35.00
1143 29-2938	LYNN	0.04		IRRIGATION, STOCKWATER	1.7	WILLIAM T & JUDY LYNN					3.4	1143	3.4000	\$ 35.00
1144 29-7956	MADSEN	0.4		IRRIGATION	20	EVERT R MADSEN					34	1144	39.1000	\$ 36.45
1144 29-2207	MADSEN	0.06		IRRIGATION, DOMESTIC	2	EVERT R & SADIE LEONE MADSEN					5.1	1144		
1145 29-7908	MARINI	0.03		IRRIGATION, STOCKWATER	0.5	JAMES L MARINI					2.55	1145	2.5500	\$ 35.00
1146 29-274F	MATKIN	0.07		IRRIGATION	3.6	BRETT A MATKIN					5.95	1146	5.9500	\$ 35.00
1147 29-274I	MATKIN	0.12		IRRIGATION	6	JOANNE & G K MATKIN					10.2	1147	10.2000	\$ 35.00
1148 29-4064C	FULTON	0.02		IRRIGATION	1	SEAN					1.7	1148	1.7000	\$ 35.00
1149 29-10787	MC GEE	0.04		IRRIGATION, RECREATION	2	KRAIG C & KAREN MC GEE					3.4	1149	3.4000	\$ 35.00
1150 29-13348	MC INTOSH	0.026		IRRIGATION	1.3	MARGARET MC INTOSH					2.21	1150	2.2100	\$ 35.00
1151 29-11953	MC NABB	0.06		IRRIGATION	2	JOHN & JOY MC NABB					5.1	1151	5.1000	\$ 35.00
1153 29-7759	MILLS	0.09		IRRIGATION, STOCKWATER,	2	TRAVIS & BETTY MILLS					7.65	1153	7.6500	\$ 35.00
1154 29-4043C	MINSHALL	0.37		IRRIGATION, STOCKWATER	19	WAYNE & JUDY N MINSHALL					31.45	1154	31.4500	\$ 35.00
1155 29-4207B	MOORE	0.07		IRRIGATION	4	DONALD & JANET MOORE					5.95	1155	5.9500	\$ 35.00
1156 29-2497	MORRISON	0.08	0.15	IRRIGATION	10	M D & BARBARA MORRISON					12.75	1156	12.7500	\$ 35.00
1156 29-2232	MORRISON	0.12		IRRIGATION, DOMESTIC	10	M D & BARBARA MORRISON						1156		
1156 29-285H	MORRISON	0.2		IRRIGATION	10	M D & BARBARA MORRISON						1156		
1157 29-13438	MUNN	0.07		IRRIGATION	2.2	DAVID & SUZANNE MUNN					5.95	1157	5.9500	\$ 35.00
1158 29-10923	MUNN	0.07		IRRIGATION	2.8	WILMA MUNN					5.95	1158	5.9500	\$ 35.00
1159 29-13385	MURDOCK	0.1	0.15	IRRIGATION	5	NORRIS KENT & LINDA CHARMAIN MURDOCK					12.75	1159	12.7500	\$ 35.00
1159 29-294D	MURDOCK	0.1		IRRIGATION	5	NORRIS KENT & LINDA CHARMAIN MURDOCK						1159		
1161 29-12067	MURRAY	0.09		IRRIGATION	2.9	GORDON EDGAR MURRAY					7.65	1161	7.6500	\$ 35.00
1162 29-277A	MURRAY	0.07		IRRIGATION	3.3	LOUISE A MURRAY (Now William Ackersten & Carol Sue VenderBrook - JR 2014)					5.95	1162	5.9500	\$ 35.00
1163 29-276D	MYLER	0.012		IRRIGATION	0.6	R JOE & ALEXIS MYLER					1.02	1163	1.0200	\$ 35.00
1164 29-7980	NANSEL	0.14		IRRIGATION, STOCKWATER	6	DENISE M NANSEL					11.9	1164	11.9000	\$ 35.00
1165 29-10376	NELSON	0.78		IRRIGATION	44	STEWART RAY NELSON					66.3	1165	107.1000	\$ 99.84
1165 29-10025	NELSON	0.48		IRRIGATION, STOCKWATER	24	Stewart Nelson Formerly Norris M Murdock						1160		
1165 29-292	NELSON	0.2	0.48	IRRIGATION	24	STEWART RAY NELSON					40.8	1160		
1166 29-4078	NESTOR	0.11		IRRIGATION, STOCKWATER,	2.5	DAVID E & DONNA L NESTOR					9.35	1166	9.3500	\$ 35.00
1167 29-10031	NEWTON	0.08		IRRIGATION, DOMESTIC	2	EDWARD A NEWTON					6.8	1167	6.8000	\$ 35.00
1168 29-13268	ANDERSON	0.75		IRRIGATION	37.4	DAVID R AND KAREN J ANDERSEN					63.75	1168	103.7000	\$ 96.67
1168 29-13267	ANDERSON	0.11		IRRIGATION	5.6	DAVID R AND KAREN J ANDERSEN					9.35	1168		
1168 29-13269	ANDERSON	0.36		IRRIGATION	18	DAVID R AND KAREN J ANDERSEN					30.6	1168		
1170 29-261	NORMAN	2.29	2.29	IRRIGATION	114.5	DOUGLAS P & CAROL C NORMAN					194.65	1170	194.6500	\$ 181.46
1170 29-11608	NORMAN	0.3		IRRIGATION, STOCKWATER	114.5	DOUGLAS P & CAROL C NORMAN						1170		
1170 29-7064	NORMAN	0.44		IRRIGATION	114.5	DOUGLAS P & CAROL C NORMAN						1170		
1171 29-2221F	ONSTINE	0.12		IRRIGATION	6.9	RALPH & HNORA LEE ONSTINE					10.2	1171	10.2000	\$ 35.00
1172 29-4007	ONSTINE	0.13		IRRIGATION	4.2	RAY ONSTINE					11.05	1172	11.0500	\$ 35.00
1173 29-4042	ORDERS	0.64		IRRIGATION	31.8	JOYCE ORDERS					54.4	1173	54.4000	\$ 50.71
1174 29-2224B	ORR	0.02		IRRIGATION	0.8	TODD & PATTY ORR					1.7	1174	1.7000	\$ 35.00
1175 29-13655	OTTO	0.03	0.08	IRRIGATION	4	PAUL & COLLETTE OTTO					6.8	1175	6.8000	\$ 35.00
1175 29-13657	OTTO	0.05		IRRIGATION	4	PAUL & COLLETTE OTTO						1175		
1176 29-10688	OWENS	0.05	0.06	IRRIGATION, STOCKWATER	2	DELBERT V & KAREN J OWENS					5.1	1176	5.1000	\$ 35.00
1176 29-13362	OWENS	0.05		IRRIGATION, STOCKWATER	2	DELBERT V & KAREN J OWENS						1176		
1176 29-294H	OWENS	0.02		IRRIGATION, STOCKWATER	2	DELBERT V & KAREN J OWENS						1176		
1177 29-2221D	PATCHETT	0.06		IRRIGATION	3.2	RICHARD & FRANCY PATCHETT					5.1	1177	5.1000	\$ 35.00
1178 29-4207C	PAYNE	0.04		IRRIGATION	2	KENNETH & ROBERTA B PAYNE					3.4	1178	3.4000	\$ 35.00
1179 29-11232	PECKHAM	0.054		IRRIGATION	1.8	CURTIS PECKHAM					4.59	1179	4.5900	\$ 35.00
1180 29-615D	PETERSEN	0.1		IRRIGATION	5	DOYLE & PAMELA B PETERSEN					8.5	1180	8.5000	\$ 35.00
1181 29-494L	PHILLIPS	0.3		IRRIGATION, STOCKWATER	15	DANIEL BRENT & ANN MARIE PHILLIPS					25.5	1181	25.5000	\$ 35.00
1182 29-8054	PHILLIPS	0.02		IRRIGATION	1	R P CHILBERT, KL PHILLIPS cancelled in 2014 by IDWR in Idaho Falls JR					2.55	1182	2.5500	\$ 35.00
1183 29-7360	PHILLIPS	0.02		IRRIGATION, DOMESTIC	3	RAY H PHILLIPS C/O JOHN MC NABB					1.7	1183	1.7000	\$ 35.00
1184 29-274D	PHILLIPS	0.06		IRRIGATION	3	ROGER N & DIANE L PHILLIPS					5.1	1184	5.1000	\$ 35.00
1185 29-2462E	PIMENTEL	0.07		IRRIGATION	3.8	WILLIAM L & SANDRA PIMENTEL					5.95	1185	5.9500	\$ 35.00
1186 29-494B	PORTER	0.25		IRRIGATION, STOCKWATER	12.4	LARRY E & MADGE PORTER					21.25	1186	21.2500	\$ 35.00
1187 29-11413	PURKEY	0.1		IRRIGATION, STOCKWATER	3.9	GARRY L PURKEY					8.5	1187	8.5000	\$ 35.00
1188 29-13246	QUINN	0.07		IRRIGATION	3.5	ED QUINN					5.95	1188	5.9500	\$ 35.00
1189 29-2224G	BULLOCK	0.02		IRRIGATION	0.6	BART & BRANDIE BULLOCK					0.02	1189	0.0200	\$ 35.00
1190 29-11528	RADEMACHER	0.07		IRRIGATION	2.4	STEVEN T & DEBORA LEE RADEMACHER					5.95	1190	8.5000	\$ 35.00
1190 29-13287	RADEMACHER	0.02		IRRIGATION	0.9	STEVEN T & DEBORA RADEMACHER					1.7	1190		
1190 29-13288	RADEMACHER	0.01		IRRIGATION	0.3	STEVEN T, DEBORA & HOLLY RADEMACHER					0.85	1190		
1192 29-6148	REDFORD	0.1		IRRIGATION	5	BARRY K & CARLA F REDFORD					8.5	1192	25.5000	\$ 35.00



1192 29-14025	REDFORD	0.1	IRRIGATION	5	BARRY K & CARLA F REDFORD	PORTNEUF RIVER		8.5	1192		
1192 29-10978	REDFORD	0.02	STOCKWATER	5	BARRY K & CARLA F REDFORD	PORTNEUF RIVER		8.5	1192		
1193 29-13866	RENDACE	0.07	0.07 IRRIGATION	5.2	JOYCE RENDACE	INDIAN CREEK		5.95	1193	9.3500	\$ 35.00
1193 29-13124	RENDACE	0.04	IRRIGATION	4.2	JOYCE & MATTHEW RENDACE	INDIAN CREEK		3.4	1193		
1193 29-13868	RENDACE	0.07	IRRIGATION	5.2	JOYCE RENDACE	INDIAN CREEK			1193		
1194 29-298D	RHOADES	0.086	0.11 IRRIGATION	3.5	CARL JIM & MICHAEL RHOADES	RAPID CREEK		9.35	1194	9.3500	\$ 35.00
1194 29-311D	RHOADES	0.054	IRRIGATION	3.5	CARL JIM & MICHAEL RHOADES	RAPID CREEK			1194		
1195 29-10818	RICHARD	0.15	IRRIGATION	7.6	RALPH RICHARD	PORTNEUF RIVER		12.75	1195	12.7500	\$ 35.00
1196 29-13325	ROBINSON	0.054	IRRIGATION	2.7	DONALD L & CAROLYN ROBINSON	PORTNEUF RIVER		4.59	1196	7.9900	\$ 35.00
1196 29-13349	ROBINSON	0.04	IRRIGATION	2	DONALD L & CAROLYN ROBINSON	PORTNEUF RIVER		3.4	1196		
1197 29-13394	ROBINSON	0.15	IRRIGATION	7.6	LOGAN D & REBECCA A ROBINSON	BLACKROCK CREEK		12.75	1197	12.7500	\$ 35.00
1198 29-495A	ROCK	0.09	IRRIGATION, STOCKWATER	3	MARVIN W ROCK	BLACKROCK CREEK		7.65	1198	7.6500	\$ 35.00
1199 29-13685	ROGERS	0.07	0.09 IRRIGATION	4.5	L NORMAN & MARIE ROGERS	RAPID CREEK		7.65	1199	7.6500	\$ 35.00
1199 29-291A	ROGERS	0.02	IRRIGATION	4.5	L NORMAN & MARIE ROGERS	RAPID CREEK			1199		
1200 29-4061	ROMRIELL	0.15	IRRIGATION, STOCKWATER,	4.5	GLEN & KATHY ROMRIELL	SPRINGS		12.75	1200	12.7500	\$ 35.00
1201 29-2039	ROWLAND	0.56	IRRIGATION	28	EDWARD N ROWLAND	BAPTISTE SPRING		47.6	1201	47.6000	\$ 44.38
1202 29-13707	MUCKERMAN	0.08	IRRIGATION	4	NICHOLAS & JULIA MUCKERMAN	JACKSON CREEK			1202	6.8000	\$ 35.00
1202 29-13706	MUCKERMAN	0.08	0.08 IRRIGATION	4	NICHOLAS & JULIA MUCKERMAN	RAPID CREEK		6.8	1202		
1203 29-494G	LEISCHNER	0.09	IRRIGATION	4.7	TONY LEISCHNER	BLACKROCK CREEK		7.65	1203	7.6500	\$ 35.00
1204 29-13296	SEXTON	0.13	IRRIGATION, STOCKWATER	4	ROBIN C SEXTON	SORREL CREEK		11.05	1204	11.0500	\$ 35.00
1205 29-4198	SHAFFER	0.2	IRRIGATION	6.8	TIMOTHY B & LETA SHAFFER	JACKSON CREEK		17	1205	17.0000	\$ 35.00
1206 29-4268	SHAW	0.16	IRRIGATION, DOMESTIC	7.9	JAMES FREEMAN & BONNIE SHAW	SPRING		13.6	1206	13.6000	\$ 35.00
1208 29-13650	SIMONS	0.1	IRRIGATION	5	JOSEPH K SIMONS	PORTNEUF RIVER		8.5	1208	8.5000	\$ 35.00
1209 29-7609	SMITH	0.12	IRRIGATION	5.8	BARBARA A SMITH	TWOMILE CREEK		10.2	1209	10.2000	\$ 35.00
1210 29-13693	SMITH	0.194	IRRIGATION	9.7	CARMA B SMITH	PORTNEUF RIVER		16.49	1210	159.2900	\$ 148.50
1210 29-10010	SMITH	0.006	IRRIGATION	0.3	CARMA B SMITH	PAPOOSE CREEK		0.51	1210		
1210 29-13626	SMITH	0.6	IRRIGATION	72.8	CARMA B SMITH	PORTNEUF RIVER			1210		
1210 29-13627	SMITH	0.25	1.45 IRRIGATION	72.8	CARMA B SMITH	PORTNEUF RIVER		123.25	1210		
1210 29-13692	SMITH	0.206	IRRIGATION	10.3	CARMA B SMITH	PORTNEUF RIVER		17.51	1210		
1210 29-4064A	SMITH	0.018	IRRIGATION	0.9	CARMA B SMITH	PAPOOSE CREEK		1.53	1210		
1210 29-4156	SMITH	0.6	IRRIGATION	72.8	CARMA B SMITH	PORTNEUF RIVER			1210		
1211 29-4442	DILLON	0.03	IRRIGATION	1.1	TIMOTHY & SANDRA DILLON	MINK CREEK		2.55	1211	2.5500	\$ 35.00
1212 29-2224E	SMITH	0.06	IRRIGATION	3	RANDY L & SALLY R SMITH	PORTNEUF RIVER		5.1	1212	5.1000	\$ 35.00
1214 29-13386	WAGENER RANCH LLC	0.06	0.69 IRRIGATION	72.8	WAGENER RANCH LLC	TWO MILE CREEK		58.65	1214	191.2500	\$ 178.29
1214 29-2044C	WAGENER RANCH LLC	0.04	IRRIGATION	72.8	WAGENER RANCH LLC	TWOMILE CREEK			1214		
1214 29-2212	WAGENER RANCH LLC	0.8	1.56 IRRIGATION	80	WAGENER RANCH LLC	UNNAMED		132.6	1214		
1214 29-7347	WAGENER RANCH LLC	0.76	IRRIGATION	80	WAGENER RANCH LLC	UNNAMED			1214		
1214 29-7503	WAGENER RANCH LLC	0.65	IRRIGATION	72.8	WAGENER RANCH LLC	TWOMILE CREEK			1214		
1215 29-297C	SPRAKER	0.24	IRRIGATION	12	IRVIN L SPRAKER	RAPID CREEK		20.4	1215	39.9500	\$ 37.24
1215 29-285C	SPRAKER	0.2	0.03 IRRIGATION	1.5	IRVIN L SPRAKER	RAPID CREEK		2.55	1215		
1215 29-7209	SPRAKER	0.02	IRRIGATION, STOCKWATER,	5	IRVIN L SPRAKER	SPRING		1.7	1215		
1215 29-7729	SPRAKER	0.18	IRRIGATION	9	IRVIN L SPRAKER	PORTNEUF RIVER		15.3	1215		
1216 29-13204	STANGER	0.2	1.47 IRRIGATION	91.2	FRANCES ANNE & ELMER STANGER	PORTNEUF RIVER		124.95	1216	124.9500	\$ 116.48
1216 29-4497	STANGER29-2257	1.47	IRRIGATION, STOCKWATER	91.2	FRANCES ANNE & ELMER STANGER	PORTNEUF RIVER			1216		
1217 29-11776	STEED	0.08	IRRIGATION, STOCKWATER	2.9	MELVIN D STEED	RAPID CREEK		6.8	1217	6.8000	\$ 35.00
1218 29-4043A	STERNER	0.02	IRRIGATION	0.5	ROSE & HERMAN STERNER	PORTNEUF RIVER		1.7	1218	1.7000	\$ 35.00
1219 29-598	LAMB	0.07	IRRIGATION	2.35	Bret Lamb	CUSICK CREEK		5.95	1219	5.9500	\$ 35.00
1220 29-13211	STUCKI	0.08	IRRIGATION	3.5	SARI A & CLAIR STUCKI	PORTNEUF RIVER		6.8	1220	6.8000	\$ 35.00
1221 29-2462D	GUTHRIE	0.15	IRRIGATION	7.5	JAMES, CAROL, DON & SHANUNA GUTHRIE	PORTNEUF RIVER		12.75	1221	12.7500	\$ 35.00
1222 29-13661	TAYSOM	0.15	IRRIGATION	7.5	RAY & DEBBIE TAYSOM	GREEN CANYON		12.75	1222	12.7500	\$ 35.00
1223 29-2044D	TAYSOM	0.36	IRRIGATION	18	WADE TAYSOM	TWOMILE CREEK		30.6	1223	158.1000	\$ 147.39
1223 29-13188	TAYSOM	1.5	IRRIGATION, STOCKWATER	111	WADE TAYSOM	LOWER ROCK		127.5	1223		
1266 29-13189	TAYSOM	0.5	IRRIGATION, STOCKWATER	31	WAYNE TAYSOM	LOWER ROCK		42.5	1266	44.2000	\$ 41.21
1266 29-4165	TAYSOM	0.2	0.7 IRRIGATION, STOCKWATER,	2.2	WAYNE TAYSOM	POND		1.7	1266		
1224 29-2334	THEIRING	0.02	IRRIGATION, STOCKWATER	1.2	MIKE THEIRING	SPRINGS		1.7	1224	1.7000	\$ 35.00
1225 29-2224M	BRENNAN	0.02	IRRIGATION	0.5	JOHN BRENNAN	PORTNEUF RIVER		1.7	1225	1.7000	\$ 35.00
1226 29-4064D	THOMPSON	0.03	IRRIGATION	1.5	TRACY R & THOMAS THOMPSON	PAPOOSE CREEK		2.55	1226	2.5500	\$ 35.00
1227 29-2224J	DOPITA	0.02	IRRIGATION	0.7	DAN DOPITA	PORTNEUF RIVER		1.7	1227	1.7000	\$ 35.00
1228 29-12191	TILLOTSON	0.02	IRRIGATION	0.6	ANNIE MYRL TILLOTSON (Grdsn, Tom Chatterton, seeks ownshp nt ever pd. JR 2014)	PORTNEUF RIVER		1.7	1228	1.7000	\$ 35.00
1229 29-2224P	TILLY/WAKLEY	0.01	IRRIGATION	0.5	BRYAN C TILLY (Sold to and being pd by Jeff Wakley)	PORTNEUF RIVER		0.85	1229	0.8500	\$ 35.00
1230 29-2424B	TRACY	0.06	IRRIGATION	3	ROBERT R & AVA TRACY	PORTNEUF RIVER		5.1	1230	5.1000	\$ 35.00
1231 29-11494	TRANSTRUM	0.05	IRRIGATION	2	LYNN D TRANSTRUM	PORTNEUF RIVER		4.25	1231	10.6250	\$ 35.00
1231 29-13322	TRANSTRUM	0.075	IRRIGATION	2.5	LYNN D TRANSTRUM	LOWER ROCK		6.375	1231		
1232 29-8058	TROYER	0.02	IRRIGATION	2	DIANNA L TROYER	MINK CREEK		1.7	1232	1.7000	\$ 35.00
1233 29-13382	TURMAN	0.05	0.05 IRRIGATION	1.8	PATRICIA E & DENNIS TURMAN	JACKSON CREEK		4.25	1233	4.2500	\$ 35.00
1233 29-294C	TURMAN	0.02	IRRIGATION	1.8	PATRICIA E & DENNIS TURMAN	RAPID CREEK			1233		
1234 29-10365	VAUGHAN	0.06	IRRIGATION, DOMESTIC	3	ROBERT E VAUGHAN	SPRING		5.1	1234	5.1000	\$ 35.00



1235 29-2224F	VESTAL	0.04	IRRIGATION	1.2	ROBERT MICHAEL VESTAL	PORTNEUF RIVER	3.4	1235	3.4000	\$ 35.00
1236 29-10071	WAGNER	0.02	0.06 IRRIGATION, STOCKWATER	2	RONALD D & HAZEL WAGNER	RAPID CREEK	5.1	1236	5.1000	\$ 35.00
1236 29-13380	WAGNER	0.06	IRRIGATION, STOCKWATER	2	RONALD D & HAZEL WAGNER	JACKSON CREEK		1236		
1237 29-13727	WALLACE	0.01	IRRIGATION	0.6	JOHANNA M WALLACE & MAX T WHITWORTH	INDIAN CREEK	0.85	1237	0.8500	\$ 35.00
1238 29-11078	WANNER	0.09	IRRIGATION, STOCKWATER	2.7	MARCELL C WANNER	PORTNEUF RIVER	7.65	1238	7.6500	\$ 35.00
1239 29-4184	WAYAS	0.18	IRRIGATION	8.9	AURELIO & SUSAN WAYAS	PORTNEUF RIVER	15.3	1239	15.3000	\$ 35.00
1240 29-290D	WELLARD	0.09	IRRIGATION	3	WARREN P, BRUCE & VALERE WELLARD	RAPID CREEK	7.65	1240	7.6500	\$ 35.00
1241 29-13471	FELLOWS	0.271	0.271 IRRIGATION STORAGE,	15	RICHARD & Jeanie Fellows	INDIAN CREEK	23.035	1241	23.0350	\$ 35.00
1241 29-604A	FELLOWS	0.271	IRRIGATION, STOCKWATER	15	RICHARD & Jeanie Fellows	INDIAN CREEK		1241		
1242 29-4096	WHITE	0.02	0.12 IRRIGATION	1	NATHANIEL E & DAVELLA WHITE	UNNAMED	10.2	1242	10.2000	\$ 35.00
1242 29-4095	WHITE	0.12	IRRIGATION, DOMESTIC	1	NATHANIEL E & DAVELLA WHITE	SPRING		1242		
1243 29-2034B	WHITWORTH	0.63	IRRIGATION, DOMESTIC	46	CORWIN P WHITWORTH	JACKSON CREEK	53.55	1243	53.5500	\$ 49.92
1244 29-11902	WHITWORTH	0.08	IRRIGATION, STOCKWATER	2	KELLY W WHITWORTH	SPRING	6.8	1244	6.8000	\$ 35.00
1245 29-288A	WHITWORTH	0.02	IRRIGATION	0.5	MARVIN D & MARGARET WHITWORTH (Bruce & Amamda Chatterton own the land.)	RAPID CREEK	1.7	1245	1.7000	\$ 35.00
1246 29-13728	WHITWORTH	0.01	IRRIGATION	0.5	MAX T & LARUE WHITWORTH	INDIAN CREEK	0.85	1246	0.8500	\$ 35.00
1247 29-7896	WHITWORTH	0.6	RECREATION STORAGE,		FLYING ELK INVESTMENTS LLC	RAPID CREEK	4.54	1247	4.5400	\$ 35.00
1248 29-8078	WILSON	0.09	IRRIGATION	3	DUANE & PAM WILSON (Now Mark Walsh help get WR changed JR 2014)	LOWER ROCK	7.65	1248	7.6500	\$ 35.00
1249 29-4491	WINTER	0.08	IRRIGATION, STOCKWATER	2	JENNIE L & CHARLES WINTER	UNNAMED	6.8	1249	6.8000	\$ 35.00
1251 29-7128	WISE	0.075	IRRIGATION	1.5	SHARON B KATZ-WISE & DAVID WISE	CEDAR LAKE CREEK	6.375	1251	6.3750	\$ 35.00
1252 29-274G	WOOD	0.02	IRRIGATION	1	GEORGE D WOOD (Dan Kunkel has bought the land. JR 2014)	MINK CREEK	1.7	1252	1.7000	\$ 35.00
1253 29-4273	WORTH	0.08	IRRIGATION, STOCKWATER	2.7	NORMA H WORTH	GIBSON JACK	6.8	1253	6.8000	\$ 35.00
1254 29-274E	WORTHINGTON	0.02	IRRIGATION	0.9	MARITA & DWIGHT WORTHINGTON	MINK CREEK	1.7	1254	1.7000	\$ 35.00
1255 29-2224C	HONAS	0.02	IRRIGATION	1	LYNDA & SUSAN HONAS	PORTNEUF RIVER	1.7	1255	1.7000	\$ 35.00
1256 29-13863	SMITH	0.03	IRRIGATION	1.5	LYNDON R & BARBARA B SMITH	RAPID CREEK	2.55	1256	2.5500	\$ 35.00
1257 29-2106A	INTERMOUNTAIN	0.12	IRRIGATION	6	INTERMOUNTAIN W COMMUNICATONS	JOHNNY CREEK	10.2	1257	10.2000	\$ 35.00
1258 29-13916	MAYER	0.04	IRRIGATION	2	IRIS MAYER (Grandson, Aaron Mayer is paying the assessment JR 2014)	MINK CREEK	3.4	1258	3.4000	\$ 35.00
1259 29-13915	MURRAY	0.03	IRRIGATION	1.3	LOUISE A MURRAY	MINK CREEK	2.55	1259	2.5500	\$ 35.00
1261 29-11300	ARMSTRONG	0.15	IRRIGATION, STOCKWATER	8	BARTON & JERI ARMSTRONG	GIBSON JACK	12.75	1261	12.7500	\$ 35.00
1262 29-13921	DOYEL	0.15	IRRIGATION	7.5	KENNETH DOYEL	PORTNEUF RIVER	12.75	1262	12.7500	\$ 35.00
1260 29-14024	WOOD	0.1	IRRIGATION	5	RICHARD & TERI WOOD	PORTNEUF RIVER	0.1	1260	0.1000	\$ 35.00
1263 29-290B	LUKER	0.2	IRRIGATION	3	ESTATE OF NEPHI M LUKER	RAPID CREEK	17	1263	17.0000	\$ 35.00
1264 29-10029	ASH GROVE CEMENT CO	0.31	INDUSTRIAL		ASH GROVE CEMENT CO	PORTNEUF RIVER	55.8	1264	55.8000	\$ 52.02
1265 29-2297	COUNTY OF BANNOCK	0.04	IRRIGATION, DOMESTIC	2	COUNTY OF BANNOCK	UNNAMED	3.4	1265	3.4000	\$ 35.00
1267 29-14087	SHORT	0.26	IRRIGATION	2.7	SEMONS SHORT, POPPY; JEFF SHORT	MINK CREEK	0.13	1267	0.1300	\$ 35.00
1267 29-14087	SHORT	0.26	IRRIGATION		SEMONS SHORT, POPPY; JEFF SHORT	CAMPBELL CREEK		1267		
1268 29-14062	THOMPSON	0.02	IRRIGATION	2	THOMPSON, ROD & Darla	RAPID CREEK	0.02	1268	0.0800	\$ 35.00
1268 29-14060	THOMPSON	0.02	IRRIGATION	1.2	THOMPSON, ROD & Darla	RAPID CREEK	0.02	1268		
1268 29-14064	THOMPSON	0.04	IRRIGATION	2	THOMPSON, ROD & Darla	JACKSON CREEK	0.04	1268		
1270 29-14069	SCOTT	0.05	IRRIGATION	3.1	SETH & TARA SCOTT	RAPID CREEK	0.05	1270	0.2500	\$ 35.00
1270 29-14073	SCOTT	0.08	IRRIGATION	6	SETH & TARA SCOTT	RAPID CREEK	0.08	1270		
1270 29-14077	SCOTT	0.12	IRRIGATION	6	SETH & TARA SCOTT	JACKSON CREEK	0.12	1270		
1271 29-14070	DYE	0.04	IRRIGATION	3.3	ROBB & KEIKO DYE	RAPID CREEK	0.04	1271	0.2000	\$ 35.00
1271 29-14074	DYE	0.07	IRRIGATION	5.7	ROBB & KEIKO DYE	RAPID CREEK	0.04	1271		
1271 29-14078	DYE	0.12	IRRIGATION	5.7	ROBB & KEIKO DYE	JACKSON CREEK	0.12	1271		
1272 29-14071	TCAFE LLC	0.05	IRRIGATION	3.5	TCAFE LLC	RAPID CREEK	0.05	1272	0.2200	\$ 35.00
1272 29-14075	TCAFE LLC	0.07	IRRIGATION	6	TCAFE LLC	RAPID CREEK	0.05	1272		
1272 29-14079	TCAFE LLC	0.12	IRRIGATION	6	TCAFE LLC	JACKSON CREEK	0.12	1272		
1273 29-14068	MURDOCK/FERRARI	0.01	IRRIGATION	0.07	DOMINIC & NICHOLE FERRARI; LINDA CHARMAIN MURDOCK; NORRIS K MURDOCK	RAPID CREEK	0.01	1273	0.0400	\$ 35.00
1273 29-14072	MURDOCK/FERRARI	0.01	IRRIGATION	0.07	DOMINIC & NICHOLE FERRARI; LINDA CHARMAIN MURDOCK; NORRIS K MURDOCK	RAPID CREEK	0.01	1273		
1273 29-14076	MURDOCK/FERRARI	0.02	IRRIGATION, STOCKWATER	0.07	DOMINIC & NICHOLE FERRARI; LINDA CHARMAIN MURDOCK; NORRIS K MURDOCK	JACKSON CREEK	0.02	1273		
1274 29-14085	ANDERSON	0.06	IRRIGATION	3	F GLANN ANDRSON	PORTNEUF	0.06	1274	0.0600	\$ 35.00



ADOPTED BUDGET AND RESOLUTIONS  
PERTAINING TO THE COLLECTION THEREOF

FOR 20 16

RECEIVED

MAR 22 2016

Department of Water Resources  
Eastern Region

WATER DISTRICT NO. 29-D

STREAM Portneuf River & Tributaries

COUNTY Bannock

NAME OF SECRETARY Gail Martin

ADDRESS OF SECRETARY PO Box 306 Fort Hall, ID 83203

COLLECTION AND HOLDING OF WATER DISTRICT FUNDS

Please check the appropriate box regarding the collection and holding of Water District funds.

☒ The Water District collects and holds its own funds.

☒ Bannock County collects and holds funds for the Water District.  
(county name)

☐ \_\_\_\_\_ County collects the Water District's funds and deposits the funds in an account held by the Water District.  
(county name)

(This report must be certified and made in duplicate, one copy to be forwarded to the appropriate regional office of the Idaho Department of Water Resources, and one copy to the Secretary of the Annual Water User's Meeting of the Water District. If a designated county collects funds for the water, then a third copy must be sent to the auditor of the designated county.)

Pocatello, Idaho, March 14, 20 16

I HEREBY CERTIFY that the within is true and correct copy of the budget as adopted at the annual Water User's Meeting of Water District No. 29-D, held at Pocatello, ID on the 14th day of March, 20 16 and all resolutions adopted at said meeting pertaining to the time and the manner of collecting the amounts provided for in the said budget.

  
Secretary, Water District No. 29D

## Water District 29-D March 15, 2016

### 2016 Approved Operating Budget

<b>Watermaster Expenses</b>	
Watermaster Hours <i>400 Hrs X \$18 = \$7200</i>	\$ 7,000.00
Watermaster Mileage <i>3000 miles X .54 = \$1620</i>	\$ 1,620.00
Field Supplies	\$ 100.00
<b>Total Watermaster Expenses</b>	<b>\$ 8,720.00</b>
<b>Employer Payroll Expenses</b>	
Idaho State Unemployment	\$ 150.00
FICA	\$ 400.00
Medicare	\$ 70.00
Idaho State Insurance Fund	\$ 909.00
<b>Total Employer Payroll Expenses</b>	<b>\$ 1,529.00</b>
<b>Office Expenses</b>	
Envelopes/Paper/Toner Etc.	\$ 225.00
Postage	\$ 200.00
PO Box Rent	\$ 50.00
Account Analysis & Tax Prep	\$ 50.00
<b>Total Office Expenses</b>	<b>\$ 525.00</b>
<b>Bookkeeping Contract</b>	<b>\$ 3,500.00</b>
<b>Total Operating Expenses</b>	<b>\$ 14,274.00</b>
<b>Water Costs Minimum Users</b>	<b>\$ 35.00</b>
<b>Water Costs per CFS for Larger Users</b>	<b>\$ 0.93</b>

Prepared by Willows West March 15, 2016

Note: We plan to collect \$12000. from invoices and make up the difference from excess cash in our bank account.