Form 42-248/42-1409(6) Rev. 6/22

RECEIVED
DEC 27 2022
IDWR/NORTH

STATE OF IDAHO
DEPARTMENT OF WATER RESOURCES

NOTICE OF CHANGE IN WATER RIGHT OWNERSHIP

1. List the numbers of all water rights and/or adjudication claim records to be changed. If you only acquired a portion of the water right or adjudication claim, check "*Yes*" in the "*Split?*" column. If the water right is leased to the Water Supply Bank, check "*Yes*". If you are not sure if the water right is leased to the Water Supply Bank, see #7 of the instructions.

Water Right/Claim No.	Split?	Leased to Water Supply Bank?	Water Right/Claim No.	Split?	Leased to Water Supply Bank?
Not processed --> 85-10432	Yes ☐	Yes ☐		Yes ☐	Yes ☐
✓ 85-10433	Yes ☐	Yes ☐		Yes ☐	Yes ☐
✓ 85-10434	Yes ☐	Yes ☐		Yes ☐	Yes ☐
	Yes ☐	Yes ☐		Yes ☐	Yes ☐
	Yes ☐	Yes ☐		Yes ☐	Yes ☐

2. Previous Owner's Name: Glen Gill
   Name of current water right holder/claimant

3. New Owner(s)/Claimant(s): Nez Perce Tribe
   New owner(s) as listed on the conveyance document Name connector ☐ **and** ☐ **or**

   P.O. Box 365 — Mailing address
   Lapwai — City
   ID — State
   83540 — Zip
   208-843-2253 — Telephone
   kcannon@nezperce.org; kenc@nezperce.org — Email

4. If the water rights and/or adjudication claims were split, how did the division occur?
   - ☒ The water rights or claims were divided as specifically identified in a deed, contract, or other conveyance document.
   - ☒ The water rights or claims were divided proportionately based on the portion of their place(s) of use acquired by the new owner.

5. Date you acquired the water rights and/or claims listed above: 05/25/2012.

6. Do you own the land identified as the water right place of use? Yes ☒ No ☐
   - If no, attach evidence that written notice of the change of water right ownership has been delivered to the landowner of record.

7. This form must be signed and submitted with the following **REQUIRED** items:
   - ☒ A copy of the conveyance document – warranty deed, quitclaim deed, court decree, contract of sale, etc. The conveyance document must include a legal description of the property or description of the water right(s) if no land is conveyed.
   - ☒ Plat map, survey map or aerial photograph which clearly shows the place of use and point of diversion for each water right and/or claim listed above (if necessary to clarify division of water rights or complex property descriptions).
   - ☒ Filing fee (see instructions for further explanation):
     - $25 per *undivided* water right.
     - $100 per *split* water right.
     - No fee is required for pending adjudication claims.
   - ☐ If water right(s) are leased to the Water Supply Bank AND there are multiple owners, a Lessor Designation form is required.
   - ☐ If water right(s) are leased to the Water Supply Bank, the individual owner or designated lessor must complete, sign and submit an IRS Form W-9.

SUPPORT DATA
IN FILE # 85-10433

8. Signature: Ken Clark — Digitally signed by Ken Clark Date: 2022.12.20 10:41:36 -08'00'
   Signature of new owner/claimant
   Ken Clark — Print name
   Director, Water Resources Division — Title, if applicable
   12/20/2022 — Date

   Signature: _____ Signature of new owner/claimant
   Title, if applicable
   Date
   Print name

SCANNED
JAN 06 2023

For IDWR Office Use Only:

Receipted by NS Date 12/27/22 Receipt No. N042138 Receipt Amt. $75.00

Active in the Water Supply Bank? Yes ☐ No ☐ If yes, forward to the State Office for processing W-9 received? Yes ☐ No ☐

Name on W-9 _____ Approved by _____ Processed by NS Date 1-6-23

STATE OF IDAHO
DEPARTMENT OF WATER RESOURCES

INSTRUCTIONS FOR FILING A NOTICE OF CHANGE IN WATER RIGHT OWNERSHIP

This form has been prepared to assist all claimants and owners of water rights to comply with the requirements of Idaho Code §§ 42-248 and 42-1409(6). All persons owning or claiming ownership of a water right or claim are required to provide notice to the Department of Water Resources (IDWR) of any change in ownership of any part of the water right or claim or of any change in the owner's mailing address within 120 days of the change. Forms to report ownership changes and/or to update an address are available on IDWR's website at www.idwr.idaho.gov/forms/water-rights.html. In addition, all new owners of water rights within a pending general adjudication area must inquire whether a notice of claim has been filed and, if not, shall file a notice of claim if necessary.

A notice is required for changes in ownership from one individual to another, from an individual to a business entity (even if the business is owned by the individual), or from one business entity to another (even if both businesses are owned by the same individual). Adding or removing a name is considered an ownership change which requires the submission of evidence to support the change and the filing fee.

Separate brochures describing the adjudication of water rights and the ownership change notice requirement are available from IDWR. Please contact your nearest IDWR office if you would like more information or need help completing this form. A list of IDWR offices is on page 2 of these instructions, or you can call 1-800-451-4129. Water right information can be found on the IDWR's website using the Water Right and Adjudication Search.

Please note:

- Unlike licensed or decreed water rights and water right permits, which are real property, applications for new water right permits, applications to transfer existing water rights, and other applications are considered the personal property of the applicants. Applicants must assign their interest in an application to the new applicant. Assignment forms are available on the IDWR's website at www.idwr.idaho.gov/forms/water-rights.html, or from any IDWR office. There is no charge for assignments of applications.
- If you want to change or add a point of diversion, place of use, season of use, or purpose of use of a water right, you must file an Application for Transfer. The ownership of a water right can also be updated through the transfer process.
- The combined portions of a divided ("split") water right cannot exceed the total flow rate, volume, or period of use of the original right.
- IDWR has no jurisdiction concerning easements, rights-of-way, and zoning matters. The buyer and seller must make these provisions where necessary.
- Any action by IDWR updating the ownership of a water right in IDWR's records is not a determination of water right ownership. Water right ownership disputes arising from a notice of change in water right ownership must be resolved in a water rights adjudication or in an action to quiet title.

LINE INSTRUCTIONS:

1. If there are water rights associated with the property, the seller should be able to provide you with the water right or adjudication claim number(s). You may have purchased only a portion of the water right(s) held by the seller. If so, the water right(s) held by the seller may need to be divided ("split") to provide you your share of each right. Mark the box "Yes" if a division of the water right is required.

If you receive water from a municipal provider, an irrigation district or other water delivery organization, and the water rights are held by the organization, please do not use this form to record a change. Please contact the water delivery organization to determine if any action is necessary.

If you or the seller believes there are water rights for the property but you do not know the numbers, you may contact IDWR for assistance in identifying the water rights for the property in question. If adjudication claims for the rights are required and have not been filed, IDWR will so advise you.

2. Fill in the name of the current water right holder/claimant.

3. Fill in each name as listed on the conveyance document and complete the current contact information. For water rights, IDWR will update the ownership to the individual(s)/entities listed on the conveyance document. For active adjudication claims, IDWR will update the claimant information to match the conveyance document unless the new claimant provides good cause for the variance.

4. You may have acquired only a portion of the water right(s) held by the seller. If you did not acquire the entire water right/property, please check the appropriate box. Water rights are often conveyed as an appurtenance to the land where they are used, and the conveyance document for the land often does not have specific language regarding the water right. Please read your deed or other conveyance document carefully to be sure. When the conveyance document does not specifically address water rights, it will be assumed that the water rights are to be split proportionate to the amount of land acquired.

State of Idaho
Department of Water Resources

Water Right

85-10432

STOCKWATER

The map depicts the place of use for the water use listed above and point(s) of diversion of this right as currently derived from interpretations of the paper records and is used solely for illustrative purposes. Discrepancies between the computer representation and the permanent document file will be resolved in favor of the actual water right documents in the water right file.



0 0.03 0.06 0.12 0.18 0.24
Miles

Legend
- Point of Diversion
- Place of Use Boundary
- Townships
- PLS Sections
- Quarter Quarters

N

SCANNED
JAN 06 2023

Date created: 11/10/2022

State of Idaho
Department of Water Resources

Water Right

85-10432

DOMESTIC

The map depicts the place of use for the water use listed above and point(s) of diversion of this right as currently derived from interpretations of the paper records and is used solely for illustrative purposes. Discrepancies between the computer representation and the permanent document file will be resolved in favor of the actual water right documents in the water right file.



0 0.5 1 2 3 4
Miles

SCANNED
JAN 06 2023

Legend

- Point of Diversion
- Place of Use Boundary
- Townships
- PLS Sections

N

Date created: 11/10/2022

State of Idaho
Department of Water Resources

Water Right

85-10432

DOMESTIC

The map depicts the place of use for the water use listed above and point(s) of diversion of this right as currently derived from interpretations of the paper records and is used solely for illustrative purposes. Discrepancies between the computer representation and the permanent document file will be resolved in favor of the actual water right documents in the water right file.



0 0.03 0.06 0.12 0.18 0.24
Miles

Legend
- Place of Use Boundary
- Townships
- PLS Sections
- Quarter Quarters

SCANNED
JAN 06 2023

N

Date created: 11/10/2022

Water Right Report : 85-10432(Decreed/Active)

Water Right Owners

Owner Type	Name	Address	City	State	Postal Code
Current Owner	GILL, GLEN	RT 2 BOX 77	KAMIAH	ID	83536

Water Right Status

Priority Date : 12/31/1918
Basis : Decreed
Status : Active

Water Source

Source	Source Qualifier	Tributary	Tributary Qualifier
GROUND WATER			

Points Of Diversion (Location)

Source	Township	Range	Section	Govt. Lot	QQQ	QQ	Q	County	Diversion Type
GROUND WATER	33N	02E	36	0	NW	NW	SE	IDAHO	

Water Uses

Beneficial Use	From	To	Diversion Rate	Volume
STOCKWATER	1/01	12/31	0.03 CFS	
DOMESTIC	1/01	12/31	0.04 CFS	
TOTAL			0.07 CFS	

Places of Use

Place of Use Legal Description : DOMESTIC (IDAHO county)

Township	Range	Section	Lot	QQQ	QQ	Q	Acres
32N	02E	36			NW	SE	

Place of Use Legal Description : STOCKWATER (IDAHO county)

Township	Range	Section	Lot	QQQ	QQ	Q	Acres
33N	02E	36			NW	SE	

Conditions

Code	Condtions
C18	THIS PARTIAL DECREE IS SUBJECT TO SUCH GENERAL PROVISIONS NECESSARY FOR THE DEFINITION OF THE RIGHTS OR FOR THE EFFICIENT ADMINISTRATION OF THE WATER RIGHTS AS MAY BE ULTIMATELY DETERMINED BY THE COURT AT A POINT IN TIME NO LATER THAN THE ENTRY OF A FINAL UNIFIED DECREE. SECTION 42-1412(6), IDAHO CODE.
N13	THE QUANTITY OF WATER UNDER THIS RIGHT SHALL NOT EXCEED 13,000 GALLONS PER DAY.
N11	THE QUANTITY OF WATER DECREED FOR THIS WATER RIGHT IS NOT A DETERMINATION OF HISTORICAL BENEFICIAL USE.
	PARCEL NO. RP32N02E367210 STOCKWATER, 100 HEAD

SCANNED
JAN 06 2023

Dates

Licensed Date :
Decreed Date : 12/29/2000
Permit Proof Due Date :
Permit Proof Made Date :
Permit Approved Date :
Permit Moratorium Expiration Date :
Enlargment Use Priority Date :
Enlargement Statute Priority Date :
Application Recevied Date:
Protest Deadline Date:

Other Information

State or Federal : S
Water District Number : NWD
Generic Max Rate Per Acre : 0
Generic Max Volume Per Acre : 0
Civil Case Number :
Decree Plantiff :
Decree Defendant :
Swan Falls Trust or Nontrust :
Swan Falls Dismissed :
DLE Act Number :
Cary Act Number :
Mitigation Plan: False

IDAHO DEPARTMENT OF WATER RESOURCES

11/10/2022

© 2021 - ExternalSearch - Privacy

SCANNED
JAN 06 2023

Water Right Report : 85-10433(Decreed/Active)

Water Right Owners

Owner Type	Name	Address	City	State	Postal Code
Current Owner	GILL, GLEN	RT 2 BOX 77	KAMIAH	ID	83536

Water Right Status

Priority Date : 12/31/1948
Basis : Decreed
Status : Active

Water Source

Source	Source Qualifier	Tributary	Tributary Qualifier
GROUND WATER			

Points Of Diversion (Location)

Source	Township	Range	Section	Govt. Lot	QQQ	QQ	Q	County	Diversion Type
GROUND WATER	33N	03E	31	0	NW	NW	NW	IDAHO	

Water Uses

Beneficial Use	From	To	Diversion Rate	Volume
STOCKWATER	1/01	12/31	0.03 CFS	
DOMESTIC	1/01	12/31	0.04 CFS	
TOTAL			0.07 CFS	

Places of Use

Place of Use Legal Description : STOCKWATER (IDAHO county)

Township	Range	Section	Lot	QQQ	QQ	Q	Acres
33N	03E	31			NW	NW	

Place of Use Legal Description : DOMESTIC (IDAHO county)

Township	Range	Section	Lot	QQQ	QQ	Q	Acres
33N	03E	31			NW	NW	

Conditions

Code	Condtions
C18	THIS PARTIAL DECREE IS SUBJECT TO SUCH GENERAL PROVISIONS NECESSARY FOR THE DEFINITION OF THE RIGHTS OR FOR THE EFFICIENT ADMINISTRATION OF THE WATER RIGHTS AS MAY BE ULTIMATELY DETERMINED BY THE COURT AT A POINT IN TIME NO LATER THAN THE ENTRY OF A FINAL UNIFIED DECREE. SECTION 42-1412(6), IDAHO CODE.
N13	THE QUANTITY OF WATER UNDER THIS RIGHT SHALL NOT EXCEED 13,000 GALLONS PER DAY.
N11	THE QUANTITY OF WATER DECREED FOR THIS WATER RIGHT IS NOT A DETERMINATION OF HISTORICAL BENEFICIAL USE.
	PARCEL NO. RP33N03E313010 STOCKWATER, 100 HEAD

SCANNED
JAN 06 2023

Dates

Licensed Date :
Decreed Date : 12/29/2000
Permit Proof Due Date :
Permit Proof Made Date :
Permit Approved Date :
Permit Moratorium Expiration Date :
Enlargment Use Priority Date :
Enlargement Statute Priority Date :
Application Recevied Date:
Protest Deadline Date:

Other Information

State or Federal : S
Water District Number : NWD
Generic Max Rate Per Acre : 0
Generic Max Volume Per Acre : 0
Civil Case Number :
Decree Plantiff :
Decree Defendant :
Swan Falls Trust or Nontrust :
Swan Falls Dismissed :
DLE Act Number :
Cary Act Number :
Mitigation Plan: False

IDAHO DEPARTMENT OF WATER RESOURCES 11/10/2022

© 2021 - ExternalSearch - Privacy

SCANNED
JAN 06 2023

State of Idaho
Department of Water Resources

Water Right

85-10433

STOCKWATER

The map depicts the place of use for the water use listed above and point(s) of diversion of this right as currently derived from interpretations of the paper records and is used solely for illustrative purposes. Discrepancies between the computer representation and the permanent document file will be resolved in favor of the actual water right documents in the water right file.



0 0.0275 0.055 0.11 0.165 0.22
Miles

Legend
- Point of Diversion
- Place of Use Boundary
- Townships
- PLS Sections
- Quarter Quarters

N

SCANNED
JAN 06 2023

Date created: 11/10/2022

State of Idaho
Department of Water Resources

Water Right

85-10433

DOMESTIC

The map depicts the place of use for the water use listed above and point(s) of diversion of this right as currently derived from interpretations of the paper records and is used solely for illustrative purposes. Discrepancies between the computer representation and the permanent document file will be resolved in favor of the actual water right documents in the water right file.



0 0.0275 0.055 0.11 0.165 0.22
Miles

SCANNED
JAN 06 2023

Date created: 11/10/2022

Legend
- Point of Diversion
- Place of Use Boundary
- Townships
- PLS Sections
- Quarter Quarters

N

Water Right Report : 85-10434(Decreed/Active)

Water Right Owners

Owner Type	Name	Address	City	State	Postal Code
Current Owner	GILL, GLEN	RT 2 BOX 77	KAMIAH	ID	83536

Water Right Status

Priority Date : 12/31/1938
Basis : Decreed
Status : Active

Water Source

Source	Source Qualifier	Tributary	Tributary Qualifier
SPRING		SEVENMILE CREEK	

Points Of Diversion (Location)

Source	Township	Range	Section	Govt. Lot	QQQ	QQ	Q	County	Diversion Type
SPRING	33N	03E	31	0	SE	SW	SE	IDAHO	

Water Uses

Beneficial Use	From	To	Diversion Rate	Volume
STOCKWATER	1/01	12/31	0.02 CFS	
TOTAL			0.02 CFS	

Places of Use

Place of Use Legal Description : STOCKWATER (IDAHO county)

Township	Range	Section	Lot	QQQ	QQ	Q	Acres
33N	03E	31			SW	SE	

Conditions

Code	Condtions
C18	THIS PARTIAL DECREE IS SUBJECT TO SUCH GENERAL PROVISIONS NECESSARY FOR THE DEFINITION OF THE RIGHTS OR FOR THE EFFICIENT ADMINISTRATION OF THE WATER RIGHTS AS MAY BE ULTIMATELY DETERMINED BY THE COURT AT A POINT IN TIME NO LATER THAN THE ENTRY OF A FINAL UNIFIED DECREE. SECTION 42-1412(6), IDAHO CODE.
N13	THE QUANTITY OF WATER UNDER THIS RIGHT SHALL NOT EXCEED 13,000 GALLONS PER DAY.
N11	THE QUANTITY OF WATER DECREED FOR THIS WATER RIGHT IS NOT A DETERMINATION OF HISTORICAL BENEFICIAL USE.
	PARCEL NO. RP33N03E311215 STOCKWATER, 30 HEAD

Dates

Licensed Date :
Decreed Date : 12/29/2000
Permit Proof Due Date :
Permit Proof Made Date :
Permit Approved Date :
Permit Moratorium Expiration Date :

Other Information

State or Federal : S
Water District Number : NWD
Generic Max Rate Per Acre : 0
Generic Max Volume Per Acre : 0
Civil Case Number :
Decree Plantiff :

SCANNED
JAN 0 6 2023

Enlargment Use Priority Date :
Enlargement Statute Priority Date :
Application Recevied Date:
Protest Deadline Date:

Decree Defendant :
Swan Falls Trust or Nontrust :
Swan Falls Dismissed :
DLE Act Number :
Cary Act Number :
Mitigation Plan: False

IDAHO DEPARTMENT OF WATER RESOURCES

11/10/2022

© 2021 - ExternalSearch - Privacy

SCANNED
JAN 06 2023

State of Idaho
Department of Water Resources

Water Right

85-10434

STOCKWATER

The map depicts the place of use for the water use listed above and point(s) of diversion of this right as currently derived from interpretations of the paper records and is used solely for illustrative purposes. Discrepancies between the computer representation and the permanent document file will be resolved in favor of the actual water right documents in the water right file.

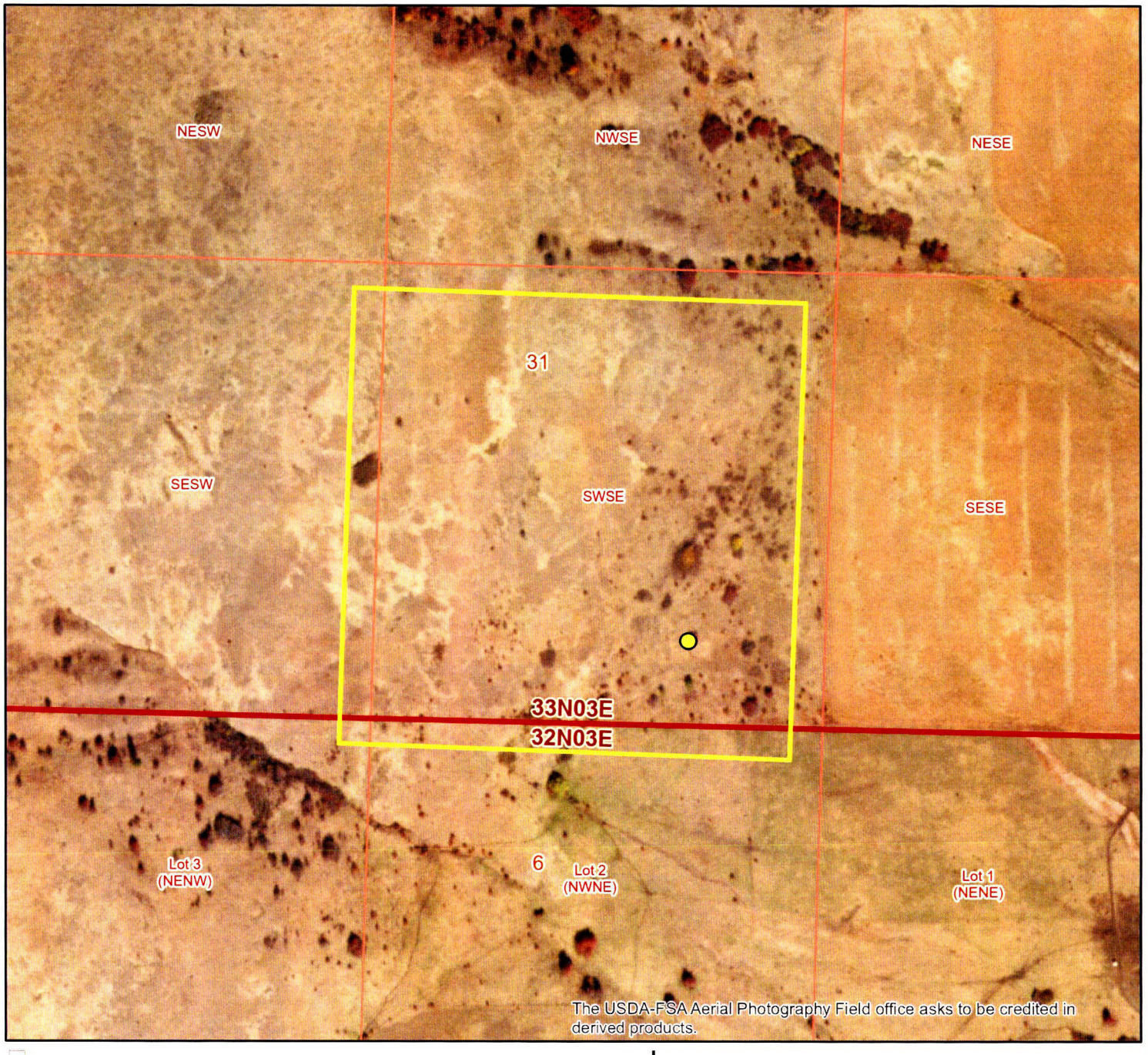

0 0.03 0.06 0.12 0.18 0.24
Miles

Legend
- Point of Diversion
- Place of Use Boundary
- Townships
- PLS Sections
- Quarter Quarters

N

SCANNED
JAN 06 2023

Date created: 11/10/2022

484096

COPY

WARRANTY DEED

THIS INDENTURE, made on this 25 day of May, 2012, by and between DARREL G. GILL, also known as DARRELL GILL, joined by his wife, ALBERTA GILL, and BIG BUTTE LAND & CATTLE, LLC, an Idaho limited liability company, of 583 Thorn Springs Rd., Kamiah, ID 83536, all hereinafter referred to as the Grantors, and THE NEZ PERCE TRIBE, of P.O. Box 365, Lapwai, ID 83540, hereinafter referred to as the Grantee.

WITNESSETH:

That the said Grantors, for and in consideration of the sum of Ten Dollars ($10.00), lawful money of the United States of America, and for and in consideration of the Grantors' participation in a Section 1031 Exchange pursuant to the terms of the Internal Revenue Code, and other good and valuable considerations to them in hand paid by the said Grantee, the receipt whereof is hereby acknowledged, having granted, bargained, sold, and by these presents do grant, bargain, sell, convey, and confirm unto the said Grantee, its successors and assigns, forever all the following described real property situate in the County of Idaho, State of Idaho, to wit:

> See Schedule C, attached hereto and hereby incorporated by this reference;
> *Reserving* an Access Easement for access to U.S.G. Survey monument "WINONA" and to two memorial headstone monuments adjacent to the U.S.G.S. brass cap monument which bears South 59°04'27" West a distance of 1938.38 feet from the township corner (a brass cap monument) at the Southeast corner of the SE¼ of Section 36, Township 33 North, Range 2 East of the Boise Meridian; and,
> *The joint right* to use that Access Easement, above-described, in common with others, with the Grantors reserving the right to use that road for themselves, and granting the nonexclusive right to this Grantee to use that road which is described in the Access Easement aforementioned.

SCANNED
JAN 06 2023

Instrument # 484096
IDAHO COUNTY, IDAHO,
5-30-2012 01:57:17 No. of Pages: 6
Recorded for : IDAHO COUNTY TITLE
KATHY M. ACKERMAN Fee: 25.00
Ex-Officio Recorder Deputy Margie Gutierrez

TOGETHER WITH, all and singular, the tenements, hereditaments, and appurtenances thereunto belonging or in anywise appertaining, the reversion and reversions, the remainder and remainders, rents, issues and profits thereof, and all estate, right, title, and interest in and to the said property as well in law as in equity of the said Grantors.

TO HAVE AND TO HOLD, all and singular, the above mentioned and described premises, together with the appurtenances unto the said Grantee, its successors and assigns, forever.

And the said Grantors, for themselves, their heirs, executors, and administrators, do covenant, grant, bargain, and agree to and with the said Grantee, its successors and assigns, that at the time of the ensealing and delivery of these presents they were well seized of the premises above conveyed as of good, sure, perfect, absolute, and indefeasible estate of inheritance, in fee simple, and have good right, full power and lawful authority to grant, bargain, sell, and convey the same in the manner and form aforesaid, and that the same are free and clear from all and former grants, bargains, liens, taxes, assessments, and encumbrances of whatever kind or nature whatsoever, *EXCEPT*:

1) General taxes for the year 2012, which are a lien, not yet due and payable.
2) Financing Statements, Seed and Farm Laborer's Liens against crops which may be filed in the Office of the Secretary of State.
3) Subject to right of way for Gill Road, Thorn Springs Road, and Winona Road as the same now exist.
4) Right of Way Deed for Wagon Road, including the terms and conditions thereof, by and between Mary Parsons and John Parsons, and County of Idaho, State of Idaho, a municipal corporation, recorded July 7, 1978 under Instrument No. 274304, records of Idaho County, Idaho (As to Parcel I).

SCANNED
JAN 06 2023

And that the above bargained premises, in the quiet and peaceable possession of the said Grantee, its successors and assigns, against all and every person or persons lawfully claiming or to claim whole or any part thereof, the said Grantors will and shall WARRANT AND FOREVER DEFEND.

That this Deed is given by Grantors to Grantee not on account of any default in any security agreements or arrangements which pertain to the real property hereinabove written and described, but is given for full consideration paid by Grantee to Grantors.

IN WITNESS WHEREOF, the said Grantors have hereunto set their hands and seals the day and year first above written.

DARREL G. GILL
a/k/a DARREL GILL

ALBERTA GILL

BIG BUTTE LAND & CATTLE, LLC

By manager
DARREL GILL, Manager

SCANNED
JAN 06 2023

STATE OF IDAHO)
ss
County of Idaho)

On this 25th day of May, 2012, before me, a Notary Public in and for said County and State, personally appeared DARREL G. GILL, a/k/a DARREL GILL, in his individual capacity and as Manager for BIG BUTTE LAND & CATTLE, LLC, known or identified to me to be the person whose name is subscribed to the within instrument and he acknowledged to me that he freely executed the same in the above-described capacities.

IN WITNESS WHEREOF, I have hereunto set my hand and affixed my official seal the day and year first above written.

(NOTARY SEAL)

Notary Public for the State of Idaho,
Residing at Grangeville, therein.
My commission expires 6-24-2017.

STATE OF IDAHO)
ss
County of Idaho)

On this 25th day of May, 2012, before me, a Notary Public in and for said County and State, personally appeared ALBERTA GILL, known or identified to me to be the person whose name is subscribed to the within instrument and she acknowledged to me that she freely executed the same.

IN WITNESS WHEREOF, I have hereunto set my hand and affixed my official seal the day and year first above written.

(NOTARY SEAL)

Notary Public for the State of Idaho,
Residing at Grangeville, therein.
My commission expires 6-24-2017.

SCANNED
JAN 06 2023

File No.: 24100

SCHEDULE C

Parcel I:

Township 32 North, Range 2 East, Boise Meridian, Idaho County, Idaho
Section 1: Government Lots 1, 2, 3, 4, 12, 13, 14, 15, 16, and 17

ALSO:

A parcel of land located in Government Lot 5, more particularly described as follows:

Beginning at the Southeast corner of Government Lot 5 in said Section 1;
thence running North along the East border line of said Government Lot 5, 660 feet;
thence in a southwesterly direction in a direct line to the Southwest corner of said Government Lot 5;
thence along the South border line of said Government Lot 5 to the Point of Beginning.
Sometimes known as Assessor's Tax No. 24.

ALSO:

Township 32 North, Range 3 East, Boise Meridian, Idaho County, Idaho
Section 6: Government Lot 4

ALSO:

Township 33 North, Range 2 East, Boise Meridian, Idaho County, Idaho
Section 36: NE¼, SE¼, E½SW¼

ALSO:

Township 33 North, Range 3 East, Boise Meridian, Idaho County, Idaho
Section 29: W½SW¼ North of road

Section 30: Government Lots 3 and 4, E½SE¼ North of road

LESS:

A parcel of land beginning at a point 80 rods West of the Southeast corner of said Section 30 and extending North 1/2 mile;
thence East 59 feet;
thence South 1/2 mile;
thence West 59 feet to the Point of Beginning.
Sometimes known as Tax Assessor's No. 6.

85-10433
85-10434

Section 31: Government Lots 1, 2, 3, and 4, W½NE¼, E½NW¼, E½SW¼, W½SE¼

Parcel II:

Township 33 North, Range 3 East, Boise Meridian, Idaho County, Idaho
Section 29: W½SW¼ South of county road

Section 30: E½SE¼ South of county road;

LESS:

A parcel of land beginning at a point 80 rods west of the SE corner of said Section 30 and extending

SCANNED
JAN 06 2023

File No. 24100

SCHEDULE C
(Continued)

North 1/2 mile;
thence East 59 feet;
thence South 1/2 mile;
thence West 59 feet to the Point of Beginning.
Sometimes known as Tax Assessor's No. 6.

Section 31: E½E½

Section 32: NW¼NW¼, Less road, SW¼NW¼, SW¼

Township 32 North, Range 3 East, Boise Meridian, Idaho County, Idaho
Section 5:

Beginning at the Northeast corner of Lot 3 of said Section 5;
thence South along the East line of Lot 3, 450 feet;
thence West 982 feet;
thence North and westerly to the Northwest corner of Lot 3;
thence East along the North line of Lot 3, 1320 feet to the Point of Beginning.
Sometimes known as Tax Assessor's No. 17.

SCANNED
JAN 06 2023

(end schedule c)

2000 DEC 29 PM 02:00
DISTRICT COURT - SRBA
TWIN FALLS CO., IDAHO
FILED _____

IN THE DISTRICT COURT OF THE FIFTH JUDICIAL DISTRICT OF THE STATE OF IDAHO, IN AND FOR THE COUNTY OF TWIN FALLS

In Re SRBA	)	PARTIAL DECREE PURSUANT TO
	)	I.R.C.P. 54(b) FOR
Case No. 39576	)	
	)	Water Right 85-10433

NAME AND ADDRESS: GLEN GILL
RT 2 BOX 77
KAMIAH, ID 83536

SOURCE: GROUNDWATER

QUANTITY: 0.07 CFS

THE QUANTITY OF WATER UNDER THIS RIGHT SHALL NOT EXCEED 13,000 GALLONS PER DAY.

PRIORITY DATE: 12/31/1948

POINT OF DIVERSION: T33N R03E S31 NWNWNW Within Idaho County

PURPOSE AND PERIOD OF USE:

PURPOSE OF USE	PERIOD OF USE	QUANTITY
Stockwater	01-01 TO 12-31	0.03 CFS
Domestic 1 HOME	01-01 TO 12-31	0.04 CFS

PLACE OF USE:

Stockwater Within Idaho County
T33N R03E S31 NWNW

Domestic Within Idaho County
T33N R03E S31 NWNW

OTHER PROVISIONS NECESSARY FOR DEFINITION OR ADMINISTRATION OF THIS WATER RIGHT:

THE QUANTITY OF WATER DECREED FOR THIS WATER RIGHT IS NOT A DETERMINATION OF HISTORICAL BENEFICIAL USE.

THIS PARTIAL DECREE IS SUBJECT TO SUCH GENERAL PROVISIONS NECESSARY FOR THE DEFINITION OF THE RIGHTS OR FOR THE EFFICIENT ADMINISTRATION OF THE WATER RIGHTS AS MAY BE ULTIMATELY DETERMINED BY THE COURT AT A POINT IN TIME NO LATER THAN THE ENTRY OF A FINAL UNIFIED DECREE. I.C. SECTION 42-1412(6).

RULE 54(b) CERTIFICATE

With respect to the issues determined by the above judgment or order, it is hereby CERTIFIED, in accordance with Rule 54(b), I.R.C.P., that the court has determined that there is no just reason for delay of the entry of a final judgment and that the court has and does hereby direct that the above judgment or order shall be a final judgment upon which execution may issue and an appeal may be taken as provided by the Idaho Appellate Rules.

Roger Burdick
Presiding Judge of the
Snake River Basin Adjudication

IDAHO DEPARTMENT OF
WATER RESOURCES

Northern Region • 7600 N Mineral Drive, Suite 100 • Coeur D'Alene, ID 83815-7763
Phone: 208-762-2800 • Fax: 208-762-2819 • Email: northerninfo@idwr.idaho.gov • Web: idwr.idaho.gov

Governor Brad Little **Director Gary Spackman**

January 06, 2023

NEZ PERCE TRIBE
PO BOX 365
LAPWAI ID 83540-0365

Re: Change in Ownership for Water Right No(s): 85-10433 & 85-10434

Dear Water Right Holder(s):

The Department of Water Resources (Department) acknowledges the receipt of correspondence changing ownership of the above referenced water right(s) to you. The Department has modified its records and has enclosed a computer-generated report for you.

Updating the ownership record for a water right does not reconfirm the validity of the right. When processing a Notice of Change in Water Right Ownership, the Department does not review the history of water use to determine if the right has been forfeited or deliberately abandoned through five years or more of non-use. To read more about water right forfeiture, including how to protect a water right from forfeiture, please see Idaho Code §§ 42-222 and 42-223.

Please note, water right owners are required to report any change of water right ownership and any change of mailing address to the Department within 120 days of the change. Reporting forms are available from any office of the Department, or from the Department's website.

If you have any questions concerning the enclosed information, please contact me at (208) 762-2813.

Sincerely,

Natalie Steading

Natalie Steading
Tech Records Specialist 1

Enclosure(s)

SCANNED
JAN 06 2023