

STATE OF IDAHO
DEPARTMENT OF WATER RESOURCES
APPLICATION FOR PERMIT

To appropriate the public waters of the State of Idaho

1. Name of applicant Reed McBride Phone 208 7662761
Post office address 86E 155 So Malad, Idaho 83252

2. Source of water supply well which is a tributary of _____

3. Location of point of diversion is ~~SE 1/4~~ of SE 1/4 of NE 1/4, Govt. Lot _____
Sec. 3 Township 15 S Range 36 E.B.M. Quide County; additional
points of diversion if any: _____

4. Water will be used for the following purposes:

Amount .02 for livestock purposes from Jan 1 to Dec 31 (both dates inclusive)
(cfs or acre-feet per annum)
Amount .40 for Irrigation purposes from Apr 1 to Nov 1 (both dates inclusive)
(cfs or acre-feet per annum)
Amount .04 for Domestic purposes from Jan 1 to Dec 31 (both dates inclusive)
(cfs or acre-feet per annum)
Amount _____ for _____ purposes from _____ to _____ (both dates inclusive)
(cfs or acre-feet per annum)

5. Total quantity to be appropriated is (a) .46 cubic feet per second and/or (b) _____ acre feet per annum

6. Proposed diverting works:

a. Description of ditches, flumes, pumps, headgates, etc. 7 1/2 horse power pump

b. Height of storage dam N/A feet; active reservoir capacity N/A acre-feet; total
reservoir capacity N/A acre-feet; period of year when water will be diverted to storage:
_____ to _____ inclusive.

c. Proposed well diameter is 6 inches; proposed depth of well is 134 feet.

d. Is ground water with a temperature of greater than 90°F being sought? No

7. Time required for the completion of the works and application of the water to the proposed beneficial use is
5 yrs years (minimum 1 year).
AS PER PHO/CAD 2-6-90 PRM
~~As per attached copy~~

8. Description of proposed uses (if irrigation only, go to item 9):
- a. Hydropower; show total feet of head and proposed capacity in KW. _____
 - b. Stockwatering; list number and kind of livestock. 5 horses, 15 cattle
 - c. Municipal; show name of municipality. Reed McBride
 - d. Domestic; show number of households. one
 - e. Other; describe fully. _____

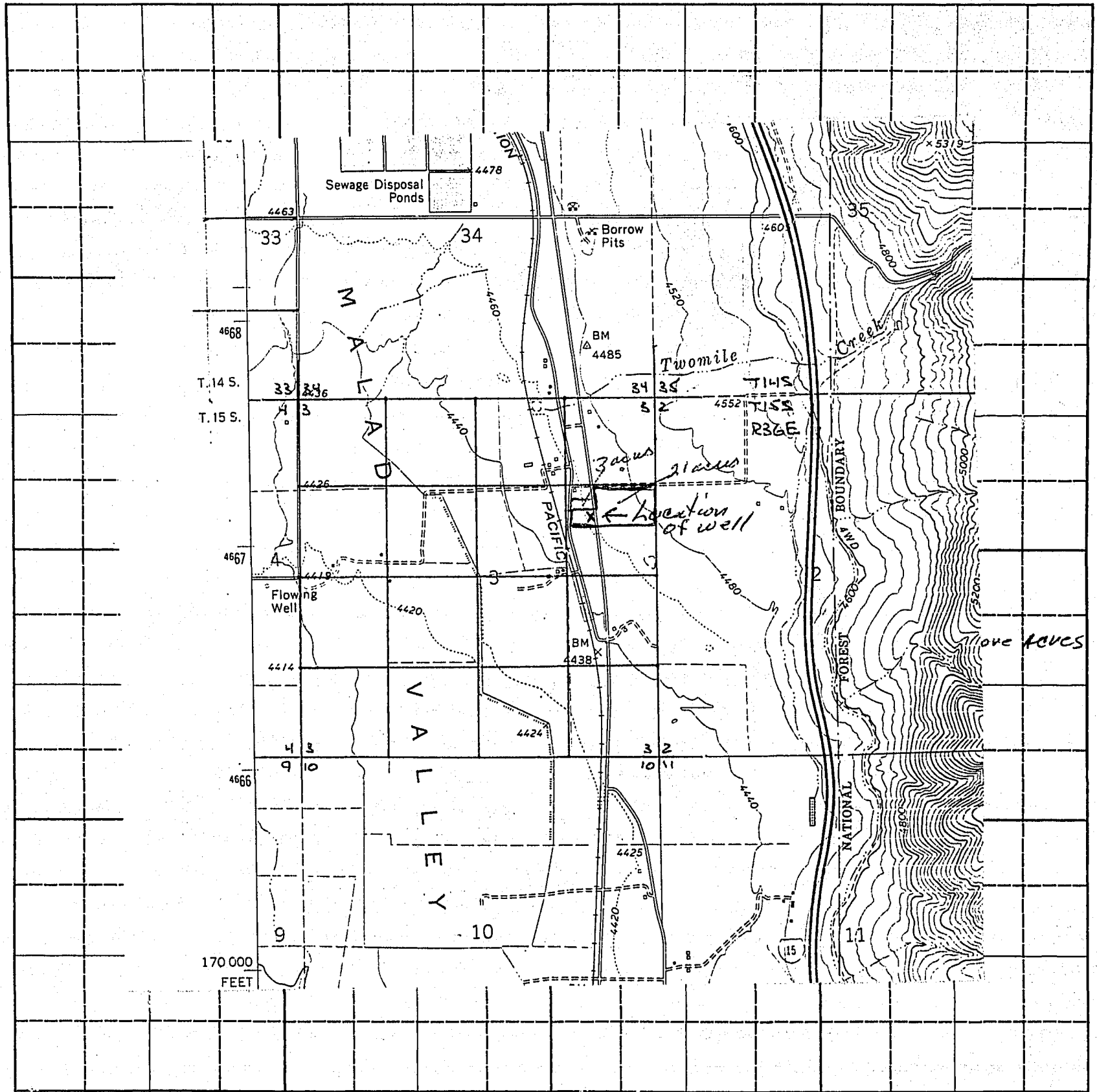
9. Description of place of use:
- a. If water is for irrigation, indicate acreage in each subdivision in the tabulation below.
 - b. If water is used for other purposes, place a symbol of the use (example: D for Domestic) in the corresponding place of use below. See instructions for standard symbols.

TWP	RANGE	SEC.	NE¼				NW¼				SW¼				SE¼				TOTALS
			NE¼	NW¼	SW¼	SE¼	NE¼	NW¼	SW¼	SE¼	NE¼	NW¼	SW¼	SE¼	NE¼	NW¼	SW¼	SE¼	
155	36E	3				D-S 24												24	

Total number of acres to be irrigated 24

10. Describe any other water rights used for the same purposes as described above. 25 shares of Deep creek irrigation
11. a. Who owns the property at the point of diversion? Reed McBride
 b. Who owns the land to be irrigated or place of use? Reed McBride
 c. If the property is owned by a person other than the applicant, describe the arrangement enabling the applicant to make this filing. No
12. Remarks: Irrigation from the well is to supplement the deep creek Irrigation

13. Map of proposed project: show clearly the proposed point of diversion, place of use, section number, township and range number.



Scale: 2 inches equal 1 mile.

BE IT KNOWN that the undersigned hereby makes application for permit to appropriate the public waters of the State of Idaho as herein set forth.

Reed McBride
 (Applicant)

Received by (W) Date 12-13-89 Time 12:05p Preliminary check by _____
Fee \$ 45.00 Received by DMD # 12-14-89 Date _____
Publication prepared by RB Date 4-19 & 26-90 Published in ID Enterprise
Publication approved RB Date 6-5-90

ACTION OF THE DIRECTOR, DEPARTMENT OF WATER RESOURCES

This is to certify that I have examined Application for Permit to appropriate the public waters of the State of Idaho No. _____, and said application is hereby _____.

1. Approval of said application is subject to the following limitations and conditions:

- a. SUBJECT TO ALL PRIOR WATER RIGHTS.
- b. Proof of construction of works and application of water to beneficial use shall be submitted on or before _____, 19 ____.
- c. The rate of diversion, if water is to be used for irrigation under this permit, when combined with all other water rights for the same land shall not exceed 0.02 cubic feet per second for each acre of land.
- d. The water right acquired under this permit if for hydropower purposes shall be junior and subordinate to all rights to the use of water, other than hydropower, within the State of Idaho that are initiated later in time than the priority of this permit and shall not give rise to any right or claim against any future rights to the use of water, other than hydropower, within the State of Idaho initiated later in time than the priority of this permit.
- e. Other:

Nº 1211

AFFIDAVIT OF PUBLICATION

RECEIVED

MAY 13 1990

STATE OF IDAHO, }
County of Oneida } ss.

Department of Water Resources
Eastern District Office

Sandra Struks

being duly sworn,
deposes and says: That she is the secretary of THE IDAHO ENTERPRISE, a weekly newspaper published at Malad, in the County of Oneida and State of Idaho; that said paper has been and is in general circulation in the county aforesaid, and in the vicinity of Malad; that the advertisement, a copy of which is attached hereto, was published in said newspaper once a week for 2 consecutive weeks in the regular and entire issue of said paper during the period of time of publication, and was published in the newspaper proper and not a supplement; that said paper has been established and regularly published for more than seventy-eight consecutive weeks prior to the date of first publication of said advertisement.

Such notice was published in the issue beginning with April 19, 1990, and ending with the issue of April 26, 1990

Sandra Struks

Fee \$ 144.23

Subscribed and sworn to before me this 7th day of May, 1990

Susan J. Wittman
Notary Public, Residing at Malad, Idaho

My Commission Expires February 9, 1994

Water Right Notice

NOTICE OF APPLICATION FOR WATER RIGHT

The Following applications(s) have been filed to appropriate the public waters of the State of Idaho:

15-07114
COUCH, GERALD
COUCH, CONSTANCE
405 CHERRY CREEK WOODRUFF RD.
MALAD, ID 83252
Source: GROUNDWATER
Diversion Pt: SENE
Sec 14 T 15S R 36 E
SWNW Sec 15 T 15S R 36E
Use: IRRIGATION(6.600 CFS)
Total Diversion: (6.600 CFS)

Date Filed: 12/21/1989
In: T 15S R36E S14
NENE NWNE SWNE SENE
NESE NWSE SESE
S15 SWNW NWSW SWSW
330.0 ACRES TOTAL
15-07115

MC BRIDE, REED
86 E. 155 S.
MALAD, ID 83252
Source: GROUNDWATER
Diversion Pt: SENE
Sec 3 T 15S R 36E
Use: IRRIGATION(.400 CFS)
STOCKWATER(.020 CFS)
DOMESTIC(.040 CFS)
Total Diversion:(.460 CFS)

Date Filed: 12/13/1989
In: T 15S R36E S03SENE
24.0 ACRES TOTAL
15-07117

ALDER, JEFF
ALDER, JENNIE
440 S. Main
MALAD, ID 83252
Source: GROUNDWATER
Diversion Pt:
NENE Sec 4 T 15S R 36E
Use: IRRIGATION(3.000 CFS)
Total Diversion: (3.000 CFS)

Date Filed: 1/19/1990
In: T 15S R36E S04
NENE NWNE SWNE SENE
NESW NWSW
150.0 ACRES TOTAL
15-07118

ALDER, JEFF
ALDER, JENNIE
440 S. Main
MALAD, ID 83252
Source: TWO MILE CREEK
Tributary: SINKS
Diversion Pt: SWSE
Sec 35 T 14S R 36E
Use: IRRIGATION(3.220 CFS)
Total Diversion: (3.220 CFS)

Date Filed: 1/19/1990
In: T 15S R36E S03
NWNE SENE NENW NWNW
SWNW SENW
161.0 ACRES TOTAL
15-07119

ALDER, JEFF
ALDER, JENNIE
440 S. MAIN

State of Idaho
Department of Water Resources

Permit To Appropriate Water

NO. 15-07115

Proposed Priority: December 13, 1989 Maximum Diversion Rate: 0.46 CFS
This is to certify, that REED MC BRIDE
86 E. 155 S.
MALAD, ID 83252

has applied for a permit to appropriate water from: GROUNDWATER
and a permit is APPROVED for development of water as follows:

<u>BENEFICIAL USE</u>	<u>PERIOD OF USE</u>	<u>RATE OF DIVERSION</u>
IRRIGATION	04/01 to 11/01	0.40 CFS
STOCKWATER	01/01 to 12/31	0.02 CFS
DOMESTIC	01/01 to 12/31	0.04 CFS
	Totals	0.46 CFS

LOCATION OF POINT(S) OF DIVERSION: SENE Sec. 3, Township 15S, Range 36E
ONEIDA County

PLACE OF USE: IRRIGATION

<u>TWN</u>	<u>RGE</u>	<u>SEC</u>	<u>ACRES</u>	<u>ACRES</u>	<u>ACRES</u>	<u>TOTAL</u>
15S	36E	3	SENE	24		24

Total number of acres irrigated: 24

PLACE OF USE: STOCKWATER, same as IRRIGATION use

PLACE OF USE: DOMESTIC, same as IRRIGATION use

CONDITIONS/REMARKS:

1. Proof of construction of works and application of water to beneficial use shall be submitted on or before August 1, 1993.
2. Subject to all prior water rights.
3. Permit holder shall comply with the drilling permit requirements of Section 42-235, Idaho Code.
4. Permit holder shall commence the excavation or construction of diverting works within one year of the date this permit is issued and shall proceed diligently until the project is complete.
5. The rate of diversion of water for irrigation under this permit and all other water rights on the same land shall not exceed 0.02 cubic feet per second for each acre of land.
6. Stockwater use is for 15 cattle and 5 horses.
7. Domestic use is for one home.

PAGE 2


State of Idaho
Department of Water Resources

Permit To Appropriate Water

NO. 15-07115

This permit is issued pursuant to the provisions of Section 42-204, Idaho Code.
Witness the seal and signature of the Director, affixed at Boise, this

9th day of July, 1990.

for 
R. Keith Higginson, Director

15-07115

MC BRIDE, REED
86 E. 155 S.
MALAD, ID 83252

Source: GROUNDWATER

Diversion Pt: SENE Sec 3 T 15S R 36E

Use: IRRIGATION	(.400 CFS)
STOCKWATER	(.020 CFS)
DOMESTIC	(.040 CFS)
Total Diversion:	(.460 CFS)

Date Filed: 12/13/ 1989

In: T15S R36E S03 SENE

24.0 ACRES TOTAL

19-Apr-1990

Reed McBride
86 E. 155 S.
Malad, ID 83252

RE: Application for Permit No. 15-7115

Dear Water Right Applicant:

The Department of Water Resources acknowledges receipt of your water right permit. This office is currently in the process of advertising the application in the Idaho Enterprise on April 19 & 26, 1990. The advertisement will be published for two consecutive weeks, and a period of ten days following the second publication will be allowed for the submittal of protests.

If the application is protested, you will be sent a copy of the protest. The protest must be resolved before the application is approved or denied. If the protest is not resolved voluntarily, this Department will conduct a conference and/or hearing on the matter.

If the application is not protested, it will be forwarded to our state office in about five weeks. State office personnel will conduct a complete review prior to final processing of the application and will notify you of the outcome of this review. When a permit is issued, you will be sent a copy. A typical processing time for an unprotested application is about eight weeks.

Please feel free to contact this office if you have any questions regarding this procedure.

Sincerely,

HAROLD W. JONES
Water Rights Supervisor

HWJ/rb

S T A T E O F I D A H O
D E P A R T M E N T O F W A T E R R E S O U R C E S

Statehouse
Boise, Idaho 83720
(208) 327-7900
July 11, 1990

REED MC BRIDE
86 E. 155 S.
MALAD, ID 83252

F E R M I T A P P R O V A L N O T I C E

RE: PERMIT NO. 15-07115

Dear Permit Holder:

Enclosed is a copy of your approved application for permit. We direct your attention to the conditions of approval on the final page.

Section 42-235, Idaho Code, requires that a "drilling permit" must be obtained from the department for all wells constructed after July 1, 1987. A drilling permit is a separate permit that must be issued in addition to your permit to appropriate water. Commencement of well construction or diversion of water under your permit to appropriate water is prohibited unless a drilling permit is obtained.

Please note the requirement that as a permit holder you must commence the excavation or construction of diverting works within one year of the date the permit was issued, and you must proceed diligently until the project is completed. The enclosed blue card must be completed and returned to this office as soon as you commence construction, no later than one year from the date the permit was approved.

We have enclosed a form entitled "Instructions for Proof of

Beneficial Use". Please read the instructions carefully since you must take further action to develop this permit into a license.

Sincerely,

GARY SPACKMAN, Supervisor
Water Right Permits Section

GS: SC
Enclosures

RECEIVED

AUG 09 1993

Department of Water Resources

OFFICE USE ONLY
Amt. of Fee \$ 100.00
Date 8-9-93
Receipt No. 0028321
Receipt by CA

STATE OF IDAHO
DEPARTMENT OF WATER RESOURCES

PROOF OF BENEFICIAL USE

The Idaho Department of Water Resources considers this form a statement that the permit holder(s) has/have completed all development that will occur under this permit and that water has been applied according to the provisions of the permit for the beneficial use(s) described below. This form must be accompanied by a license examination fee, when necessary, or a completed field examination report prepared by a certified water right examiner who has been appointed by the department.

- 1. Permit No. 15-07115 Telephone No. 208 766 2761
- 2. Name(s) of Permit Holder(s): Reed W McBride
- 3. Mailing Address: 86 E 155 So Malad Ida. 83252
- 4. Source of Water: Ground water

If GROUNDWATER, Well Driller's Name: Lunstrom Date Drilled: 5-92

OPTIONAL:

Pump horsepower: 7.5 hp Pressure (psi): _____ Dynamic pumping level (ft.): _____

- 5. Extent of Use (as authorized by the permit):

Domestic 1 (No. of households) Stockwater 30 head (No. and type of stock)

Irrigation 24 (No. of acres) Other _____

- 6. Total rate and/or volume for which proof is submitted 0.46 cfs OR _____ acre/feet

- 7. Refer to the approval conditions on your permit and respond accordingly:

Measuring device: Required? ___ Yes No Installed? ___ Yes ___ No

OR
Flow Measurement Port: Required? ___ Yes No Installed? ___ Yes ___ No

- 8. Fee Enclosed: \$ 100.00 (See License Fee Schedule on back of Instruction Sheet)

- 9. Person to contact to accompany the Department representative during field examination of the water system.

Permit holder
Name Telephone No.

Address

- 10. The above information is my true statement of the extent to which the above numbered permit has been developed and I relinquish any undeveloped portion of the permit to the state of Idaho.

8-6-93 Reed W McBride
Date Signature (and title, if on behalf of a company or organization)

BEFORE THE DEPARTMENT OF WATER RESOURCES
OF THE
STATE OF IDAHO

IN THE MATTER OF PERMIT NO. 15-07115)

IN THE NAME OF REED MC BRIDE)

ORDER OF
REINSTATEMENT

WHEREAS, the Department issued the above-captioned permit with the condition that proof of construction of works and application of water to beneficial use (proof of beneficial use) be submitted on or before August 1, 1993; and,

WHEREAS, the Department notified the permit holder on May 31, 1993, by certified mail that proof was due and instructed the permit holder of the steps to be taken to submit the proof of beneficial use; and,

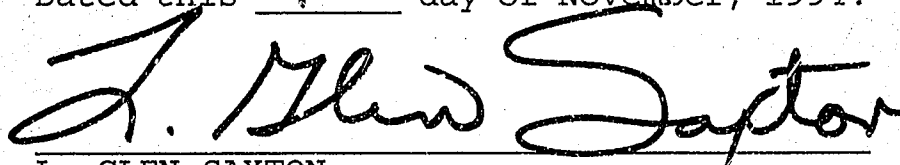
WHEREAS, the Department notified the permit holder on August 5, 1993, that the permit had lapsed for failure to submit an acceptable proof of beneficial use or extension of time; and,

WHEREAS, Section 42-218a, Idaho Code, provides that a permit may be reinstated upon a showing of reasonable cause within sixty days of the date of the notice of lapsing; and,

WHEREAS, the permit holder has provided a reasonable showing why the permit should be reinstated by submitting an acceptable proof of beneficial use on August 9, 1993;

IT IS, THEREFORE, HEREBY ORDERED that Permit No. 15-07115 be REINSTATED with an advance in priority to December 21, 1989.

Dated this 1st day of November, 1994.



L. GLEN SAXTON
Chief, Water Allocation Bureau

May 31, 1993

REED MC BRIDE
86 E. 155 S.
MALAD ID 83252

RE: PERMIT NO. 15-07115 PROOF DUE NOTICE

Dear Permit Holder:

One of the conditions of approval of the above referenced water permit was that proof of the extent of your beneficial use must be submitted to this office on or before August 1, 1993. (See last page of your approved permit or your last approved extension request.) Enclosed is a form which when accompanied by the license examination fee or a complete field examination report prepared by a certified water right examiner may be used to submit the required proof.

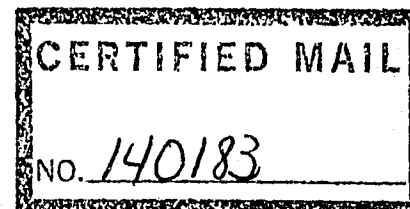
If you have not fully completed your project, and you or a previous owner of this permit have not received a prior extension of time, you may request an extension of time if the delay is for reasonable cause as provided in Section 42-204, Idaho Code. If you have been prevented from proceeding by a governmental agency or by litigation which might bring title to the water in question, more than one extension of time can be granted. An extension of time request form is enclosed for your convenience.

Either an acceptable proof of beneficial use submittal or an acceptable request for an extension of time must be received by this department on or before the above described proof due date. If neither is received, the department will send you a lapse notice. Within sixty (60) days of the mailing of the lapse notice, the permit will no longer be of any force nor effect.

SINCERELY,

Karen L. Gustafson
Secretary/Records Manager

Enclosures



August 5, 1993

REED MC BRIDE
86 E. 155 S.
MALAD ID 83252

LAPSE NOTICE

RE: PERMIT NO. 15-07115

Dear Permit Holder:

You are hereby notified that under the provisions of Section 42-218A, Idaho Code, the above referenced permit has lapsed and is of no further force nor effect. The department provided the proper forms to you in our proof due notice dated May 31, 1993. No further construction or additional development is authorized under this permit unless it is reinstated.

The permit can only be reinstated if you submit an acceptable proof of beneficial use or an acceptable request for extension of time to the department within sixty (60) days of the mailing of this lapse notice. An acceptable proof of beneficial use submittal must include the examination fee or a completed field examination report. A request for extension of time must be accompanied by a fifteen dollar (\$15) fee.

Enclosed again for your use are a proof of beneficial use form and a request for extension of time form. Please note that only one extension of time can be granted unless the project has not been completed because of lack of a necessary approval by a government agency or by litigation which may bring title to the water in question.

L. GLEN SAXTON
Chief, Water Allocation Bureau

Enclosures

CERTIFICATION OF MAILING

I hereby certify that on 8/5/93
a copy/an original of this document was
deposited in the United States mail,
postage prepaid addressed to the
individual(s) named above.

llg



State of Idaho
DEPARTMENT OF WATER RESOURCES

1301 North Orchard Street, Statehouse Mail, Boise, Idaho 83720-9000
Phone: (208) 327-7900 FAX: (208) 327-7866

CECIL D. ANDRUS
GOVERNOR

R. KEITH HIGGINSON
DIRECTOR

August 11, 1993

Reed McBride
86 E 155 S
Malad, ID 83252

Re: Permit No. 15-07115

Dear Ben:

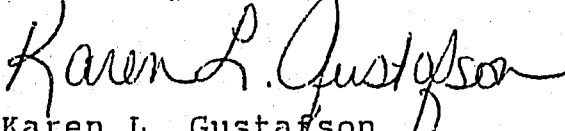
In the department's review of the proof of beneficial use submitted in connection with the above referenced permit, the department was not able to locate a drilling permit which should have been applied for before the opening of your well began. We have also been unable to locate a well log which should have been submitted by your well driller 30 days after completion of the construction of your wells. You have indicated on the proof of beneficial use that the well was drilled in May of 1992.

If you have a drilling permit or a copy of the well log, please provide this office with a copy of each. If you do not have a copy of the well log, please contact your driller and ask that he submit a copy. In your return letter, please be sure to show the above referenced permit number on any documents. Also, please address any correspondence directly to me. Your response, with both forms attached, should be received within 30 days of the date of this mailing.

This information is needed before the department can proceed further with the examination of your system and the eventual issuance of a license of water right.

If you have any questions or if I can be of any further assistance, please feel free to contact me.

Sincerely,


Karen L. Gustafson
Secretary/Records Manager



State of Idaho
DEPARTMENT OF WATER RESOURCES

1301 North Orchard Street, Statehouse Mail, Boise, Idaho 83720-9000
Phone: (208) 327-7900 FAX: (208) 327-7866

CECIL D. ANDRUS
GOVERNOR

R. KEITH HIGGINSON
DIRECTOR

September 12, 1993

Reed McBride
86 E 155 S
Malad, ID 83252

Re: Permit No. 15-07115

Dear Mr McBride:

On August 11, 1993, the Department corresponded with you and explained the need to submit a copy of your drilling permit and well log associated with the above referenced water right permit. The Department allowed 30 days in which to submit the additional information.

As of this date, the Department has not received the requested information. The Department will allow an additional 15 days in which to submit the information. If, at the end of that time, the Department has not received the requested information, the Department will be forced to lapse your permit for failure to comply with Section 42-235, Idaho Code.

If you have any questions, or if I can be of any further assistance, please feel free to contact me.

Sincerely,

Karen L. Gustafson
Secretary/Records Manager



State of Idaho
DEPARTMENT OF WATER RESOURCES

1301 North Orchard Street, Statehouse Mail, Boise, Idaho 83720-9000
Phone: (208) 327-7900 FAX: (208) 327-7866

CECIL D. ANDRUS
GOVERNOR

R. KEITH HIGGINSON
DIRECTOR

September 20, 1993

Arnold Lundstrom
Lundstrom Well Drilling
1510 E Freemont
Pocatello, ID 83201

Re: Permit No. 15-07115 - Reed McBride
Drilling Permit No. None Obtained
Drilling Date: May 1992
Proposed Location: 15S, 36E, Section 3, SE $\frac{1}{4}$ NE $\frac{1}{4}$

In the department's review of the proof of beneficial use submitted in connection with the above referenced permit, the department was not able to locate a well log which should have been submitted 30 days after completion of the construction of this well.

Furthermore, Department records also indicate that the well was drilled without obtaining a drilling permit. As you know, as the driller, it is your responsibility to have a copy of the drilling permit in hand prior to drilling the well. The permit holder has indicated to the Department that he did not obtain a drilling permit.

While it is possible that you have submitted the log, we have been unable to locate it. Please supply me with another copy. Please address any correspondence directly to me. Your response should be received within 20 days of the date of this mailing.

This information is needed before the department can proceed further with the examination of the permit holders system and the eventual issuance of a license of water right.

If you have any questions or if I can be of any further assistance, please feel free to contact me.

Sincerely,

Karen L. Gustafson
Secretary/Records Manager

C: Permit Holder

9/27/93 - Remailed to correct address

Raven

In trying to remember what happen. This well was drilled when another well dried up that was drilled prior the law change in 1985. And that's when I also applied for the watering permit all with watering stock and a father home

Thanks
Reed


RECEIVED

SEP 29 1993

Department of Water Resources

If you have any questions, feel free to give me a call here at the office. The phone number is 525-7161.

Sincerely,



Paul R. Meyer
WR Agent, Senior

enc.

Application
15-07115

Advertiser 5th 12th April
10 day to protest.

October 12, 1993

Reed McBride
86 E 155 S
Malad, ID 83252

Re: Permit No. 15-07115

Dear Reed:

As we discussed, and as was suspected, neither you nor Arnold Lundstrom applied for a drilling permit prior to the drilling of the well associated with the above mentioned water right.

I have enclosed a drilling permit application and instruction sheet for your convenience. Please complete the form and submit it along with the \$200 application fee.

Also, as we discussed, should you have the well deepened, it will be necessary for you to apply for another drilling permit for the deepening.

If you have any questions, or if I can be of any further assistance, please feel free to contact me.

Sincerely,

Karen L. Gustafson
Senior Secretary

Enclosure

Idaho Department Of Water Resources
Detail Receipt Summary Screen

Date: 11/01/93
Time: 08:35:32

Rec/No - C028866 AR/No -
From: - MCBRIDE, REED W. FARM ACC

Receipt Type - CK Doc/No - 702
Remarks -

MOST CURRENT RECEIPT

Receipt Date: 10/27/1993

Type Of Payment	Fund	FD	PCA	Obj	Subsid	Fee
APP. FOR DRILLING PERMIT	229	21	54104	1205		200.00

Total Due - 200.00

WR/No	WR Fee	WR/No	WR Fee	WR/No	WR Fee
-------	--------	-------	--------	-------	--------

(ENTER=CONTINUE)
Alt-Z FOR HELP | VT102

(GOLD7=SELECTION SCREEN)
| FDX | 9600 N81 | LOG CLOSED | PRINT OFF | OFF-LINE

(GOLD8=CANCEL)



State of Idaho
DEPARTMENT OF WATER RESOURCES

1301 North Orchard Street, Statehouse Mail, Boise, Idaho 83720-9000
Phone: (208) 327-7900 FAX: (208) 327-7866

CECIL D. ANDRUS
GOVERNOR

R. KEITH HIGGINSON
DIRECTOR

November 1, 1994

REED MC BRIDE
86 E 155 S
MALAD ID 83252

PROOF ACKNOWLEDGEMENT LETTER

RE: PERMIT NO. 15-07115

Dear Permit Holder:

The Department acknowledges receipt of the proof of beneficial use form submitted for the above referenced water right permit.

Enclosed is an order reinstating your permit since the proof was received after the proof due date. Please note that the priority date has been advanced to December 21, 1989.

The next step in the process of developing a water right is for the department to conduct a field examination to determine and confirm the use being made of the water.

If you have questions concerning this matter, please feel free to contact the EASTERN Regional Office in Idaho Falls, at (208) 525-7161.

Sincerely,

Julie L. Yarbrough
JULIE L. YARBROUGH
Senior Secretary

Enclosure

c: IDWR - Region