25068

APPLICATION FOR PERMIT
To Appropriate the Public Waters of the State of Idaho

APPLICATION No. 32896
PERMIT No. 25068
DISTRICT No.

1. Name of Applicant: JOSEPH N. WINGER

Postoffice address: R.F.D. 3, Preston County: Franklin State: Idaho

I. If applicant is a corporation, give:
(a) Date and place of incorporation:
(b) Amount of capital stock:
(c) Amount paid in:
(d) Names and addresses of directors:

II. The financial resources of the applicant are:
(a) Cash on hand:
(b) Treasury stock:
(c) Bonds to be issued:
(d) Other resources:

2. Quantity of water claimed: 0.02 cubic feet per second.

3. Source of water supply: An un-named stream which is a tributary of Bear River

4. Location of point of diversion: 30 feet Southwest feet distant from the NW¼ SW¼ corner of Section 33, T. 14 S., R. 39 E., B. M., and is in the NW¼ SW¼ of Section 33, T. 14 S., R. 39 E., B.M., County of Franklin

5. Water is to be used for Irrigation of garden and lawn

6. If for mining, milling, power or manufacturing purposes, give:
(a) Point of use of water: feet distant from corner of Section T. , R. , B.M., in the of Section , T. , R. , B.M.
(b) Amount of power generated: H.P., under feet head.
(c) Water is to be returned to at a point feet distant from the corner of Section , T. , R. , B.M., in the of Section , T. , R. , B.M.

7. Estimated cost of works: $200.00

8. Kind of works: 50 gal. drum into which water flows, Myers pump and electricity. 150 feet of pipe; 40 ft. 1½ from barrel to pump and 110 feet of 1 inch pipe from pump to land where water is used.

9. Height of dam feet; length of dam at top feet; length of dam at bottom feet; material used in dam:

10. Size of headgate: Width feet; height feet.

11. Ditch: Width at bottom feet; width at water line feet; depth of water feet; dimensions of flume:
Diameter of pipe inches; length of conduit miles.
Average grade per mile feet.

12. The time required for the completion of such work is Already complete years.

13. The time required for the complete application of the water to the proposed use is additional years.

14. The land to be irrigated is described in the following tabulation: See remarks.

15. Existing water rights and/or valid permits appurtenant to the lands to be irrigated are:

16. (a) Is reservoir to be used? No If so, fill in (b) and (c) below:
(b) Name of Reservoir and number of Storage Permit:
(c) Date of filing of Application for Storage Permit and Name of Applicant:

BE IT KNOWN THAT The undersigned hereby makes application for permit to appropriate the public water of the State of Idaho as herein set forth.

JOSEPH N. WINGER *Applicant.*

By *Agent.*

Date of first receipt at Department of Reclamation: 9:00 A. M. July 13, 1954

Returned to applicant for correction: July 13, 1954

Corrected application received: July 21, 1954

Approval of State Reclamation Engineer

The number of this permit is 25068
Recorded in Book 89 Page 25068 Approved July 22, 1954
This is to certify that I have examined the within application for a permit to appropriate the public waters of the State of Idaho, and hereby approve he same, subject to the following limitations and conditions:
Bond in the sum of $ to be filed on or before
Work to begin on or before Completed and to continue diligently and uninterruptedly to completion, unless temporarily interrupted by circumstances over which permit holder has no control.
One-fifth of the work above specified to be completed on or before - -
The whole of said work to be completed on or before October 22, 1954
Beneficial use of water appropriated in accordance herewith, to be made on or before October 22, 1954

WITNESS My hand this 22nd *day of* July, 1954

MARK R. KULP
State Reclamation Engineer.

IN TESTIMONY WHEREOF, WE, LEN JORDAN, Governor of the State of Idaho, and IRA H. MASTERS, Secretary of State of the State of Idaho, have caused this instrument to be executed in the name of the State of Idaho, and caused the Great Seal of the State of Idaho to be hereunto affixed, this 22nd day of July, 19 54.

Countersigned:
(SEAL)
By IRA H. MASTERS
Secretary of State.

STATE OF IDAHO
By LEN JORDAN
Governor.

REMARKS:

14.

Twp.	Range	Sec.	NE¼	NW¼	SW¼	SE¼	Totals
			NE¼ NW¼ SW¼ SE¼	NE¼ NW¼ SW¼ SE¼	NE¼ NW¼ SW¼ SE¼	NE¼ NW¼ SW¼ SE¼	
14 S.	39 E.	33		Permit No. 25068	1/2		1/2

CERTIFICATE OF COMPLETION OF WORKS

TO ALL WHOM IT MAY CONCERN:

This is to certify that JOSEPH N. WINGER of Preston, County of Franklin, and State of Idaho, the holder of Permit No. 25068, issued upon Application No. 32896 bearing date of priority of July 13, 1954, authorizing the diversion of 0.02 second foot of the waters of an un-named stream, tributary to Bear River, County of Franklin State of Idaho, for irrigation purposes, has fully complied with the provisions of the laws of the State of Idaho relating to the proof of completion of the works of diversion set out and described in said Permit; that said works are adequate for diverting and conveying to the place of intended use 0.02 second foot of the waters of said un-named stream; that the point of diversion of said waters is in the NW¼SW¼ Section 33, Township 14 South, Range 39 East, B. M. and that the lands proposed to be irrigated by the use of said water are described as follows, to-wit: One-Half acre in the NW¼SW¼ Sec. 33, Twp. 14 South, Rge. 39 East, B. M.

Witness my hand this 9th day of February, A. D. 1955.

MARK R. KULP
State Reclamation Engineer

Proof of Completion of works made February 3, 1955.
Certificate of Completion of Works issued February, 9, . 1955.

You will probably want this application made on another form of blank.
If so, please send me one.

P. M. Condie.

25068

July 13, 1954

Mr. P. M. Condie
Lock Box 346
Preston, Idaho

Dear Mr. Condie:

We return the application of Joseph N. Winger as you are right in assuming that it should be made on a different form.

The present application is on the Form used for a storage Permit and the application should be made on Form 1 enclosed.

Meanwhile, we hold your check for $5.00, which accompanied the application.

Very truly yours,

MARK R. KULP
State Reclamation Engineer
By

Chief Clerk

A:hll
Enc.

25068

NAME OF APPLICANT Joseph N. Winger, Preston, R. F. D. 3, Idaho. Form No. 0

Sec. 33, Tp. 14 S.
Range 39 E. B. M.

*

Dot represents point of diversion.
Used to irrigate land to the east as shown for garden and lawn around home.

Permit Map No. 25068
As Approved
JUL 22 1954
MARK R. KULP
State Reclamation Engineer

SCALE: 2 Inches Equal 1 Mile. Draw Plan in Ink.

25068

July 31, 1954

RE: Permit No. 25068

Mr. Joseph M. Winger
R. F. D. 3
Preston, Idaho

Dear Mr. Winger:

We enclose Permit No. 25068 together with departmental receipt No. 26788 for the $5.00 filing fee.

Since the application states that the works are completed and that no additional time is required for making proof of beneficial use, we have allowed 3 months or until October 22, 1954, within which to make these proofs.

Proof of Completion of Works should be made on Form 6 enclosed, executed before a Notary Public and returned to this Department with the statutory fee of $5.00.

Proof of Beneficial Use requires publication of a notice in a local newspaper once a week for four weeks before proof is made. Notice should be made in duplicate on Form 10 enclosed, setting the time and place and naming the Notary Public before whom proof is to be made. Both copies of Form 10 to be returned to this Department together with Form 11 which is authorization for us to have the notice published at permit holders expense in the designated county newspaper. We shall then send a copy of the notice to the newspaper with instructions in regard to publishing.

Very truly yours,

MARK R. KULP
State Reclamation Engineer
By

Chief Clerk

25068

A:br
Enc.

January 13, 1955

RE: Permit No. 25068

Mr. Joseph N. Winger
R.F.D. 3
Preston, Idaho

Dear Mr. Winger:

In checking our records for permits on which completion of works proofs are past due, we find your Permit No. 25068.

In an office letter addressed you on July 31, 1954, transmitting this Permit, you will note that we called your attention to the fact that both proofs of completion of works and beneficial use would be due on or before October 22, 1954, and we enclose the forms for making these proofs.

Possibly you have over-looked this but if your Permit is to be continued in good standing it is necessary you give the matter your prompt attention.

Very truly yours,

MARK R. KULP
State Reclamation Engineer
By

Chief Clerk

25068

A;hll
Enc.

Form 6

Permit No. 25068

STATE OF IDAHO

Department of Reclamation

RECEIVED
FEB 9 1955
Department of Reclamation

Proof of Completion of Works

AFFIDAVIT OF HOLDER

STATE OF IDAHO }
County of Franklin. } ss.

Joseph N. Minger, being first duly sworn, upon his oath deposes and says:

First: That he is the holder and owner of Permit to Appropriate the Public Waters of the State of Idaho, No 25068, and that his postoffice address is Preston, R.F.D. 3, State of Idaho.

Second: That the name of the stream from which said water is to be diverted is Unnamed stream, which is tributary to Bear River.

Third: That the point of diversion of said water is 30 feet Southwest from the NW. corner of SW¼ of Section 33, Tp. 14 S., Range 39 E. B. M.

Fourth: That under the terms and conditions of said permit, construction thereunder was required to be completed by October 22nd, 19 54.

Fifth: That the use for which said water is intended is Irrigation.

Sixth: That on the date above mentioned, the works constructed under said permit were (or were not) fully completed and consisted of the following:

I. Kind of works: 50 gal. drum into which water flows, Myers pump and electricity; 150 feet of pipe- 40 feet 1½" from
(Reservoir, dam, ditch, flume, pipe or otherwise)

II. Dimensions of work: barrel to pump, and 110 feet of one inch pipe from pump to land where water is used.

(a) Height of dam.....feet, length of dam at top.....feet, length of dam at bottom.....feet. Material used in construction.....

(State whether wood, earth, stone or concrete)

(b) Capacity of reservoir.....acre feet.

(c) Size of headgate: Width.....feet, height.....feet.

(d) Conduit.....width at bottom.....feet, width at water line.....
(State whether ditch, flume or pipe)

feet, depth of water.....feet; diameter of pipe.....inches, average grade per mile is.....feet. Length of conduit is.....miles.

Seventh: That said works are capable of conducting to the place of intended use .02 second feet of water.

Eighth: That water appropriated under said permit is available for One-half acres of land described as follows: situated in NW¼ SW¼ Sect. 33, Tp. 14 S. R. 39 E. B. M.

Ninth: Remarks: That.....

Joseph N. Minger
(Sign Here)

Subscribed and sworn to before me this 4th day of February, 19 55

[signature]
Notary Public.

My commission expires Nov. 29, 1958.

25068

Form No. 11

NOTICE TO ACCOMPANY THIS LETTER MUST BE MADE IN DUPLICATE

(Date) February third, 1955

(P. O.) Preston, R. F. D. 3, Idaho.

TO THE STATE RECLAMATION ENGINEER:

Boise, Idaho

Dear Sir:

You are hereby authorized to have the attached notice published at my expense in the Preston Citizen of Preston, Idaho, published in the county in which the works are situated.

Joseph N. Winger

(In case of canals or other works designed to divert and carry more than 50 cubic feet of water per second, the following certificate must be signed by a well-known and competent engineer.)

I hereby certify that the facts set forth in the attached notice are true.

Engineer.

25068

February 10, 1955

RE: Permit No. 25068

Mr. Joseph H. Winger
Route 3
Preston, Idaho

Dear Mr. Winger:

We enclose Certificate of Completion of Works issued on Permit No. 25068 for the diversion of .02 second foot of water from an un-named stream tributary to Bear River with point of diversion in the NW¼SW¼ Section 33, Township 14 South, Range 39 East, B.M. for irrigation of one-half acre in the same subdivision.

We also enclose departmental receipt No. 27183 for the $5.00 fee paid in connection with completion of works proof.

We have sent to the Preston Citizen, notice for proof of beneficial use to be made on this Permit March 26, 1955, with instructions to publish it once a week for four weeks prior to that date and to send you the affidavit of publication together with statement of costs.

At the time set you should appear before Mr. P. M. Condie, Notary Public, together with two disinterested witnesses who are familiar with the terms of the permit and the work done thereunder for the purpose of executing the enclosed depositions.

Very truly yours,

MARK R. KULP
State Reclamation Engineer
By

Chief Clerk

25068

Ashll
Enc.

STATE OF IDAHO

DEPARTMENT OF RECLAMATION

BOISE, IDAHO

Re: Permit No. 25068

Date: February 12, 1955

Preston Citizen

Preston, Idaho

Gentlemen:

Enclosed you will find notice for publication once a week for four consecutive weeks prior to March 26, 1955 the date set for proof, the expense of the publication to be paid by the applicant, Joseph N. Winger of Route 3, Preston, Idaho , to whom you should furnish proof of publication on or prior to the date set for proof.

Please acknowledge receipt of this notice, and furnish this office with a copy of the first publication, in order that we may check same.

Very truly yours,

MARK R. KULP
State Reclamation Engineer
By

Chief Clerk

25068

Form 10

NOTICE FOR PUBLICATION

NOTICE OF PROOF APPLICATION OF WATER TO BENEFICIAL USE

Notice is hereby given that at ten A. M. on the 26th day of March, 19 55, at Preston, County of Franklin, State of Idaho, before P. M. Condie, a Notary Public, proof will be submitted of the application to beneficial use of .02 cubic feet per second of the waters of unnamed stream, tributary to Bear River in accordance with the terms and conditions of Permit No. 25068 heretofore issued by the State Reclamation Engineer, of the State of Idaho.

The name and postoffice address of the person or corporation holding said permit are Joseph N. Winger, Preston, R. F. D. 3, Idaho.

The use to which said water has been applied is irrigation.

The amount applied to beneficial use is .02 cubic feet per second.

The place where said water is used (~~if for irrigation, give full and accurate description of the lands irrigated~~) One half acre situated in Northwest quarter of Southwest quarter of Section 33, Township 14 South, Range 39 East of Boise Meridian.

The name of the canal or ditch or other works by which said water is conducted to such place of use is private pipeline

The right to take water from such works is based upon Permit No. 25068.

The source of supply from which such water is diverted is unnamed stream.

The date of priority which said user is prepared to establish is ~~October 10, 1954~~ July 13, 1954.

MARK N. KULP
State Reclamation Engineer.

25068



Jeanne L. Anderson
Department of Reclamation
Boise, Idaho

25068

Just A Short Message From **The Preston Citizen** PRESTON, IDAHO

Feb. 17, 1955

We have received copy for advertising re: permit No. 25068. This will be published in our issues dated March 3 to 24.

The Preston Citizen

Vera E. Smith

25068

March 7, 1955

RE: Permit No. 25068

The Preston Citizen
Preston
Idaho

Gentlemen:

We have checked the notice in connection with Joseph N. Winger's Permit No. 25068 appearing in your issue of March 3 and find same to be correct with one exception.

The heading should be Notice For Publication and not Notice Of Publication. Please make the correction in your subsequent issues.

Very truly yours,

MARK R. KULP
State Reclamation Engineer
By

Chief Clerk

A:cu

25068

No 576

AFFIDAVIT OF PUBLICATION

STATE OF IDAHO, } ss.
County of Franklin }

Vlon E. Smith, being duly sworn, deposes and says:

That he is the Publisher of THE PRESTON CITIZEN, a weekly newspaper published at Preston, in the County of Franklin and State of Idaho; that said paper has been and is in general circulation in the county aforesaid, and in the vicinity of Preston; that the advertisement, a copy of which is attached hereto, was published in said newspaper once a week for four consecutive weeks in the regular and entire issue of said paper during the period and time of publication, and was published in the newspaper proper and not a supplement; that said paper has been established and regularly published for more than seventy-eight consecutive weeks prior to the date of first publication of said advertisement.

Such notice was published in the issue beginning with March 3, 1955, and ending with the issue of March 24, 1955

Vlon E. Smith

Fees, $ 14.20

Subscribed and sworn to before me this 26th day of March, 1955

P. M. Condie

Notary Public, Residing at Preston, Idaho

My Commission Expires Nov. 29, 1958

NOTICE FOR PUBLICATION

Notice of Proof Application of Water to Beneficial Use

Notice is hereby given that at ten A. M. on the 26th day of March, 1955, at Preston, County of Franklin, State of Idaho, before P. M. Condie, a Notary Public, proof will be submitted of the application to beneficial use of .02 cubic feet per second of the waters of unnamed stream, tributary to Bear River in accordance with the terms and conditions of Permit No. 25068 heretofore issued by the State Reclamation Engineer, of the State of Idaho.

The name and postoffice address of the person or corporation holding said permit are Joseph N. Winger, Preston. R.F.D. 3, Idaho.

The use to which said water has been applied is irrigation.

The amount applied to beneficial use is .02 cubic feet per second.

The place where said water is used—One half acre situated in Northwest quarter of Southwest quarter of Section 33, Township 14 South, Range 39 East of Boise Meridian.

The name of the canal or ditch or other works by which said water is conducted to such place of use is private pipeline.

The right to take water from such works is based upon Permit No. 25068.

The source of supply from which such water is diverted is unnamed stream.

The date of priority which said user is prepared to establish is July 13, 1954.

MARK R. KULP
State Reclamation Engineer
9-12c

25068

Form 16.

STATE OF IDAHO
DEPARTMENT OF RECLAMATION
BOISE, IDAHO

RECEIVED
MAR 29 1955
Department of Reclamation

Permit No. 25068

Proof of Application of Water to Beneficial Use

Deposition of Holder

Ques. 1. State your name, residence, occupation and postoffice address.

Ans. Joseph N. Winger, Preston, R. F. D. 3, Idaho, farmer.

Ques. 2. If acting in behalf of corporation, state its name, principal place of business (if a foreign corporation, give name of postoffice of statutory agent), your position with reference to same, and your authority for appearing in its behalf.

Ans.

Ques. 3. State number and date of permit, and date of priority you propose to establish under the permit.

Ans. 25068, prioroty October 22, 1954.

Ques. 4. State source of water supply and give exact location of point of diversion.

Ans. Unnamed stream; diversion at 30 feet Southwest from NW. corner of SW¼, Section 33, Tp. 14 South, Range 39 E. B. M. and is in NW¼ SW¼ of said Section.

Ques. 5. Describe your works of diversion, and state amount of water they are capable of conveying from point of diversion to place of use, and give name of canal or ditch or other works by which water is conducted to such place of use. If a well, state depth of well, depth and size of casing and depth to water. If pump is used, state discharge of pump and tell how it was measured or determined. If sprinkler irrigation, give number and size of nozzles and operating pressure.

Ans. 50 Gal. drum into which water flows, Myers pump and electricity. 40 feet of 1½" pipe from barrel to pump, and 110 feet of one inch pipe from pump to land where water is used.

Ques. 6. State for what purpose water is used and describe place of use. (If for irrigation, name each subdivision in which used, and number of acres in each subdivision that have actually been irrigated with said water.) State whether cultivated or natural meadow land and the nature of all improvements which have been made as a direct result of said use.

Ans. Irrigation of garden and lawn., one-half acre in NW¼ SW¼ of Section 33, Tp. 14 South, Range 39 E. B. M.

25068

Ques. 7. If for other than irrigation purposes; state how applied, amount of horse power generated, etc.

Ans. .....

.....

Ques. 8. What is the minimum amount of water required for the purpose specified above?

Ans. .02 CFS is needed for the purpose mentioned.

Ques. 9. If you are not the person or representative of the corporation to whom above mentioned permit was originally issued, please state how ownership was acquired by present holder.

Ans. .....

Ques. 10. State when, how, in what amount and to what extent the water diverted under above mentioned permit has been used.

Ans. Water has been diverted and is used each irrigati on season on the lawn and garden of applicant to amount of.02 cubic feet per second.

.....

Ques. 11. State when, how, in what amount and to what extent waters other than those diverted under the above mentioned permit have been diverted and applied to beneficial use upon the lands herein described. Give full particulars regarding such other appropriations and rights claimed thereunder.

Ans. None.

.....

.....

.....

(Sign) Joseph N. Winger

I hereby certify that the foregoing testimony was read to the above subscribed before its signing, that I believe him to be the person he represents himself to be, and that said testimony was subscribed and sworn to before me, at my office in Preston, County of Franklin, State of Idaho, on this 26th day of March, A. D. 19 55.

T. M. Coodie
Notary Public.
Preston, Idaho

My commission expires Nov. 29, 1958.

25068

Form 17

STATE OF IDAHO
DEPARTMENT OF RECLAMATION
BOISE, IDAHO

PERMIT NO. 25068

Proof of Application of Water to Beneficial Use

Deposition of Witness

The deposition of two witnesses, on this form, taken separately, required in each case.

Ques. 1. State your name, age, residence, occupation and postoffice address.

Ans. E. P. Talbot, age 66 years, Preston, R. F. D. 3, Idaho, retired.

Ques. 2. Are you acquainted with Joseph N. Winger, the holder of Permit No. 25068? How long have you known him and where does he reside?

Ans. I have known Joseph N. Winger for twenty years, and he resides in Preston, R. F. D. 3, Idaho.

Ques. 3. Have you read or heard read said Permit No. 25068, and are you familiar with its provisions and conditions?

Ans. Yes.

Ques. 4. State source of water supply, place of diversion, and describe works for conveying water from point of diversion to place of use.

Ans. Unnamed stream, diverted at at a point 30 feet Southwest from Northwest corner of Southwest quarter of Section 33, Township 1/4 South, Range 39 East of Boise Meridian, and is in NW¼ SW¼ of said Section 33.

Ques. 5. How many second feet of water do you estimate said works will safely conduct to place of use, and how much water have you seen being so conveyed?

Ans. 2/100 of a second foot of water; have seen this much conveyed.

Ques. 6. State for what purpose water is used and at what place. (If for irrigation, give each subdivision in which water has been used and number of acres irrigated in each subdivision.) State whether cultivated or natural meadow land and the nature of all improvements which have been made as a direct result of said use.

Ans. Irrigation of lawn and garden at home of the applicant. in NW¼ SW¼ of Section 33, Tp. 14 South, Range 39 E. B. M.

25068

Ques. 7. If for power or other purposes than irrigation, state how water has been applied and to what extent.

Ans. _____

Ques. 8. (If for irrigation) state character of land that has been reclaimed, and give your estimate of the amount of water required for its profitable cultivation.

Ans. sand and clay mixed, amount of land reclaimed one-half acre, and 2/100 second foot of water is needed for its irrigation.

Ques. 9. Have you any interest in the works, water or lands above mentioned? If so, in what way and to what extent?

Ans. None.

Ques. 10. State when, how, in what amount and to what extent you have witnessed the application to beneficial use of water diverted under said permit.

Ans. During the summer season I have seen the amount of water above mentioned and more used on the land described for ten years or more.

(Signed) E P Talbot

I hereby certify that the foregoing testimony was read to the above subscriber before its signing, that I believe him to be the person he represents himself to be, and that said testimony was subscribed and sworn to before me in Preston, County of Franklin, State of Idaho, on this 26th day of March, A. D. 19 55.

T. M. Goudie
Notary Public.
Preston, Idaho.

My commission expires Nov. 29, 1958.

25068

Form 17

STATE OF IDAHO
DEPARTMENT OF RECLAMATION
BOISE, IDAHO

PERMIT NO. 25068

Proof of Application of Water to Beneficial Use

Deposition of Witness

The deposition of two witnesses, on this form, taken separately, required in each case.

Ques. 1. State your name, age, residence, occupation and postoffice address.

Ans. Alice Talbot, age 58 years, reside at Preston, R. F. D. 3, Idaho. Housewife.

Ques. 2. Are you acquainted with Joseph N. Winger, the holder of Permit No. 25068? How long have you known him and where does he reside?

Ans. Yes. For twenty years.

Ques. 3. Have you read or heard read said Permit No. 25068, and are you familiar with its provisions and conditions?

Ans. Yes.

Ques. 4. State source of water supply, place of diversion, and describe works for conveying water from point of diversion to place of use.

Ans. Unnamed stream, diverted at a point 30 feet Southwest from Northwest corner of Southwest quarter of Section 33, Tp. 14 South, & Range 39 E. B. M., and is in NW¼ SW¼ of said Section 33.

Ques. 5. How many second feet of water do you estimate said works will safely conduct to place of use, and how much water have you seen being so conveyed?

Ans. 2/100 of a second foot of water; have seen this much conveyed.

Ques. 6. State for what purpose water is used and at what place. (If for irrigation, give each subdivision in which water has been used and number of acres irrigated in each subdivision.) State whether cultivated or natural meadow land and the nature of all improvements which have been made as a direct result of said use.

Ans. Irrigation of land and garden at home of the applicant, in NW¼ SW¼ of Section 33, Tp. 14 South, Range 39 E. B. M.

25068

Ques. 7. If for power or other purposes than irrigation, state how water has been applied and to what extent.

Ans. _____

Ques. 8. (If for irrigation) state character of land that has been reclaimed, and give your estimate of the amount of water required for its profitable cultivation.

Ans. Sand and clay mixed, amount of land reclaimed one-half acre, and .02 second foot of water is needed for its irrigation.

Ques. 9. Have you any interest in the works, water or lands above mentioned? If so, in what way and to what extent?

Ans. None

Ques. 10. State when, how, in what amount and to what extent you have witnessed the application to beneficial use of water diverted under said permit.

Ans. During the summer season I have seen the amount of water above mentioned, or more, used on the land described above, and this for several years past.

(Signed) Alice Talbot

I hereby certify that the foregoing testimony was read to the above subscriber before its signing, that I believe him to be the person he represents himself to be, and that said testimony was subscribed and sworn to before me in Preston, County of Franklin, State of Idaho, on this 26th day of March, A. D. 1955.

F. M. Condie
Notary Public.
Preston, Idaho.

My commission expires Nov. 29, 1958.

25068

March 31, 1955

RE: Permit No. 25068

Mr. Joseph N. Winger
Route # 3
Preston, Idaho

Dear Mr. Winger:

We have received from Mr. P. M. Condie the Depositions of yourself and two witnesses also Affidavit of Publication in the Preston Citizen all in proof of Beneficial Use on your Permit No. 25068.

Before final action is taken the law requires that a field examination be made by an engineer from this Department.

We cannot say just when this examination will be made, but our field engineer will contact you at the time he makes the examination in order that you may arrange to show him over the ground.

Very truly yours,

MARK R. KULP
State Reclamation Engineer
By

Chief Clerk

A:cu

25068

March 31, 1955

RE: Permit No. 25068

Mr. Joseph N. Winger
Route # 3
Preston, Idaho

Dear Mr. Winger:

We have received from Mr. P. M. Condie the Depositions of yourself and two witnesses also Affidavit of Publication in the Preston Citizen all in proof of Beneficial Use on your Permit No. 25068.

Before final action is taken the law requires that a field examination be made by an engineer from this Department.

We cannot say just when this examination will be made, but our field engineer will contact you at the time he makes the examination in order that you may arrange to show him over the ground.

Very truly yours,

MARK R. KULP
State Reclamation Engineer
By

Chief Clerk

A:cu

25068

March 31, 1955

RE: Permit No. 25068

Mr. Joseph N. Winger
Route # 3
Preston, Idaho

Dear Mr. Winger:

We have received from Mr. P. M. Condie the Depositions of yourself and two witnesses also Affidavit of Publication in the Preston Citizen all in proof of Beneficial Use on your Permit No. 25068.

Before final action is taken the law requires that a field examination be made by an engineer from this Department.

We cannot say just when this examination will be made, but our field engineer will contact you at the time he makes the examination in order that you may arrange to show him over the ground.

Very truly yours,

MARK R. KULP
State Reclamation Engineer
By

Chief Clerk

A:cu

25068

March 19, 1956

RE: Permit No. G-25068

Mr. Joseph N. Winger
Route 3
Preston, Idaho

Dear Mr. Winger:

Inspection is required by law in connection with any permit being brought to license within the state of Idaho. Unless hindered by bad weather, I intend to make inspection in connection with your Permit on Thursday, March 29.

Please be prepared to accompany me on the inspection.

Yours truly,

MARK R. KULP
State Reclamation Engineer
By

E. N. Humphrey
Deputy State Reclamation Engineer

H:hll

25068

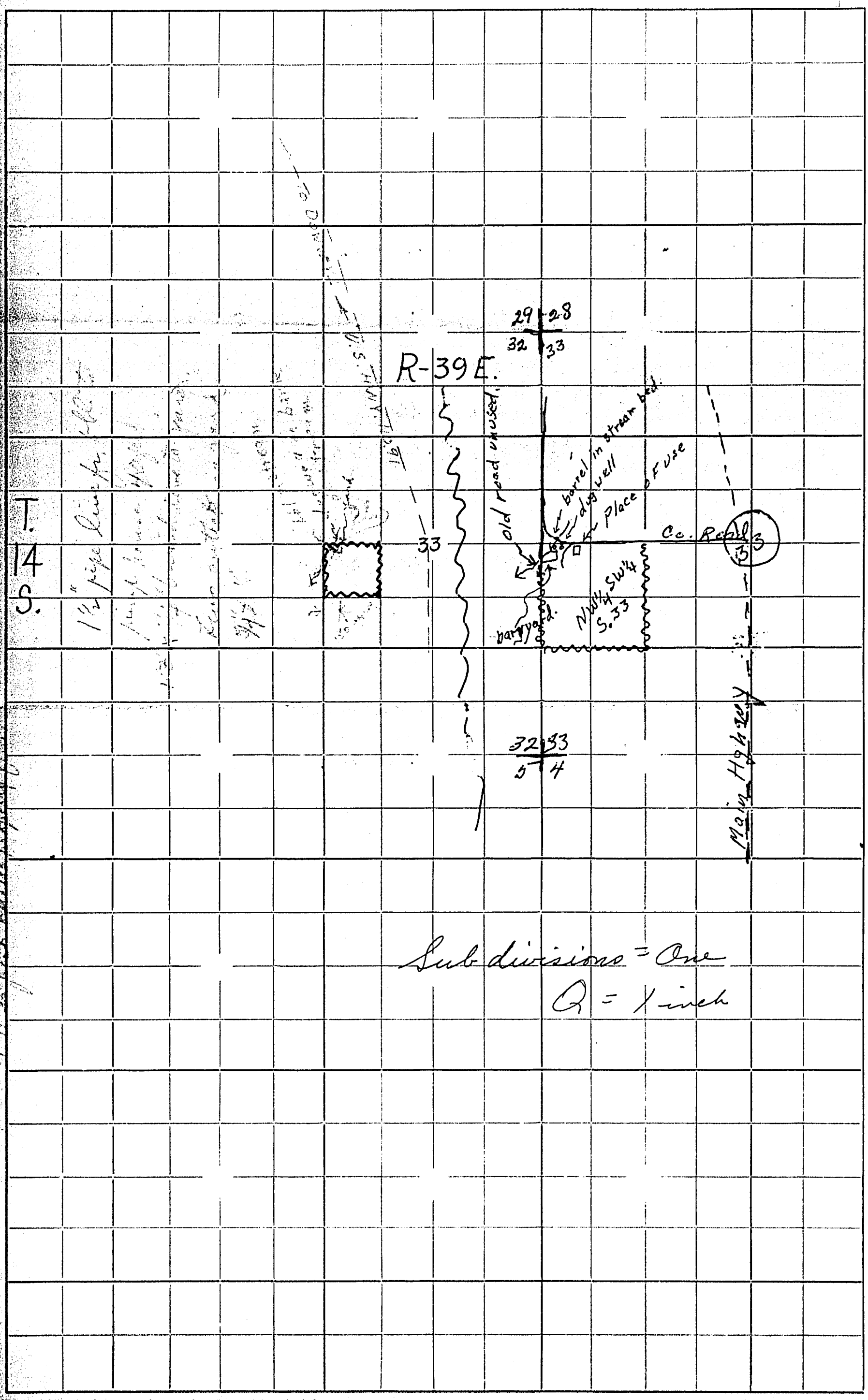

Scale: 2 Inches Equals 1 Mile. Draw Map In Ink.

25068

Form 23

STATE OF IDAHO

DEPARTMENT OF RECLAMATION

BOISE, IDAHO

REPORT OF ENGINEER

Permit No. 25068

This proof is for Beneficial Use In Water District No.

1. Name of applicant Joseph N. Winger, Route 3, Preston, Idaho

2. Source of water supply: An un-named stream, tributary to Bear River

3. Location of point of diversion: Is in the NW¼ SW¼ of Section 33

T. 14 S. R. 39 E. County of Franklin

4. Describe works as they exist, giving dimensions and capacities of same: There is a dug well 10' by 6' diameter concrete curbing on the East bank of the draw, that has a Myers centrifugal pump 1½ in by 3/4 out, operated by a G. E. ½ hp motor. This well is used for domestic purposes and is not completely sufficient for all needs. There is a small concrete house of pit made of concrete blocks, size approximately 5' by 5' by 4' high located just inside the fence a short distance South of the well. In this house is the pressure system for the domestic supply and also another Myers pump size 1½ by 1 1/4 operated by a 1/3 hp motor, the supply for which comes from a barrel which is sunk in the edge of the stream on the East side. This water is used for irrigating the lawn and garden and stock watering when necessary.

5. Water is used for: Irrigation

6. State whether or not water has been turned into works of diversion: Yes

7. List legal subdivisions of lands to be irrigated. If proof is for beneficial use, give exact number of acres under cultivation in each forty-acre tract. (Describe manner and place of use if other than irrigation):

One-half acre in the NW¼ SW¼ Section 33, Twp. 14 South, Range 39 East, B. M.

See the map

(Submit map on attached plat, showing location and details of above description.)

8. What large stream would the water here appropriated finally reach?

Remarks:

This examination was made on the 29 day of Mar, 19 56

(Signed) E. N. Humphreys
Examiner.

25068

April 4, 1956

RE: Permit No. 25068

Mr. Joseph N. Winger
Route 3
Preston, Idaho

Dear Mr. Winger:

We now have on file the report of our field engineer on examination for beneficial use on Permit No. 25068, which shows that you have irrigated one-half acre of land in the NW¼SW¼ Section 33, Township 14 South, Range 39 East, B.M. with water from an un-named stream, tributary to Bear River, with point of diversion in the same subdivision.

A License can, therefore, be issued for 0.02 second foot of water upon receipt of the license fee amounting to $2.00.

Very truly yours,

MARK R. KULP
State Reclamation Engineer
By

Roy W. Thompson
Office Manager

hll

25068



May 15, 1974 CERTIFIED MAIL #32070

Re: Permit No. 25068 (New No. 13-2180)

Joseph N. Winger
RFD # 3
Preston, Idaho 83263

Dear Mr. Winger:

It appearing to the Department of Water Administration that the terms and conditions of Permit No. 25068/13-2180 to appropriate the public waters of the State of Idaho have not been complied with as to failure to submit licensing fee in the amount of $2.00, you are hereby notified that under the provisions of Section 42-311, Idaho Code, as amended, said permit is hereby held for cancellation, and you are required to show cause before the Director of the Department of Water Administration on or before June 24, 1974, why said permit should not be cancelled.

Permit No. 25068/13-2180 claims the use of 0.02 cubic feet per second of water from an unnamed stream, tributary to the Bear River, the point of diversion was to be located within the NW¼SW¼ of Sec. 33, Twp. 14 S, Rge. 39 E, B.M. and the permit was approved July 22, 1954.

R. Keith Higginson

R. KEITH HIGGINSON
Director

13-2180

SENDER: Be sure to follow instructions on other side

PLEASE FURNISH SERVICE(S) INDICATED BY CHECKED BLOCK(S)
(Additional charges required for these services)

☐ Show address where delivered

☐ Deliver ONLY to addressee

RECEIPT
Received the numbered article described below

REGISTERED NO.

CERTIFIED NO. 32070

INSURED NO.

① SIGNATURE OR NAME OF ADDRESSEE *(Must always be filled in)*

Mrs. Joe Smith

② SIGNATURE OF ADDRESSEE'S AGENT, IF ANY

DATE DELIVERED

5-23-74

③ SHOW WHERE DELIVERED *(Only if requested, and include ZIP Code)*

13-2180

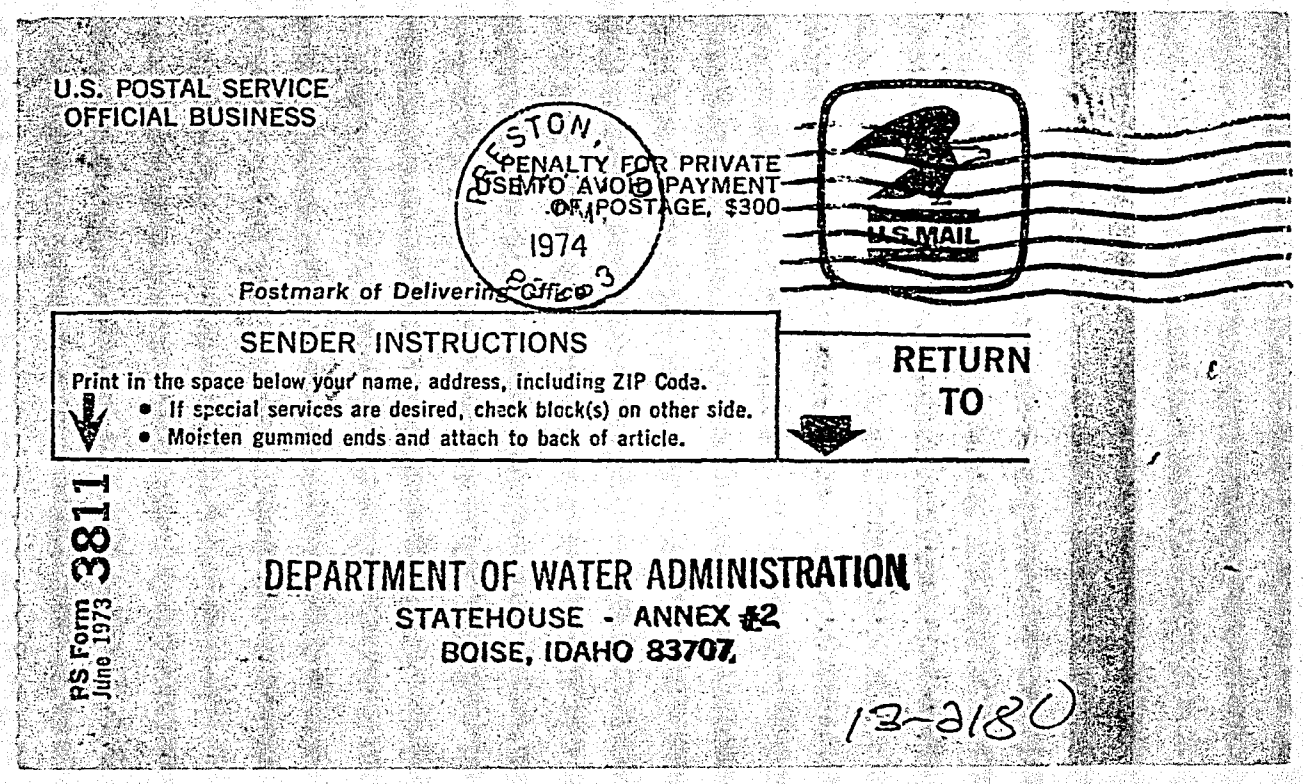
U.S. POSTAL SERVICE
OFFICIAL BUSINESS
PENALTY FOR PRIVATE USE TO AVOID PAYMENT OF POSTAGE, $300
RESTON,
1974
Postmark of Delivering Office
U.S. MAIL
SENDER INSTRUCTIONS
Print in the space below your name, address, including ZIP Code.
• If special services are desired, check block(s) on other side.
• Moisten gummed ends and attach to back of article.
RETURN TO
DEPARTMENT OF WATER ADMINISTRATION
STATEHOUSE - ANNEX #2
BOISE, IDAHO 83707
PS Form 3811 June 1973
13-2180

June 3, 1974

Re: Permit No. 25068/13-2180

Joseph N. Winger
RFD # 3
Preston, Idaho 83263

Dear Mr. Winger:

Enclosed herewith is a copy of the water license issued on the above referenced permit.

Also enclosed is Receipt #14518 in the amount of $2.00 covering the licensing fee.

Sincerely,

BOBBY D. FLEENOR
Assistant Director

BDF:jfr

Enclosures

13-2180

5-25-94

Dear Sir

I would like to on File for

Permit no. 25068-13-2180

For rely of water use.

Thanks

Joseph A Wingen

Preston, Idaho

RFD-3

83263

Rec'd
#14518

13-2180

State of Idaho

Department of Water Administration

WATER RIGHT LICENSE

License of Water Right No. 25068/13-2180 Priority Dec. 15, 1954 Amount 0.02 cfs

THIS IS TO CERTIFY, that JOSEPH N. WINGER

of Preston, Idaho, has complied with the terms and conditions of Permit No. 25068/13-2180 issued pursuant to Application for Permit dated July 13, 1954, and has submitted proof to the Department of Water Administration on March 26, 1955 (late proof), that he has applied water to a beneficial use; an examination by the Department indicates that the works have a capacity for the diversion of 0.02 cfs of water from an unnamed stream, tributary to the Bear River, and that the permit holder has applied to a beneficial use & established a right to use water as follows:

Beneficial Use	Period of Use		Rate of Diversion		Annual Volume
Irrigation	from April 1	to Nov. 1	at 0.02	cfs and	1.75 acre feet
	from	to	at	cfs and	
	from	to	at	cfs and	

(both dates inclusive)

Subject, however, to the condition that no more than 0.02 cfs of water be diverted at any one time, and that the amount of water so diverted and to which such right is entitled and confirmed is for the purpose aforementioned and is limited to the amount which can actually be beneficially used and shall not exceed 1.75 acre feet per year, said waters to be diverted within the $NW\frac{1}{4}SW\frac{1}{4}$ of Sec. 33, Twp. 14 S, Rge. 39 E, B.M. in the County of Franklin

Description and location of place of use:

Twp.	Range	Sec.	NE¼				NW¼				SW¼				SE¼				Totals
			NE¼	NW¼	SW¼	SE¼	NE¼	NW¼	SW¼	SE¼	NE¼	NW¼	SW¼	SE¼	NE¼	NW¼	SW¼	SE¼	
14 S	39 E	33										½							1/2

Total number of acres irrigated 1/2

NOTE: Modifications to or variance from this license must be made within the limits of Section 42-222, Idaho Code, or the applicable Idaho Law. This right may be forfeited by five years of non-use.

The right to the use of the water hereby confirmed is restricted and appurtenant to the lands or place of use herein described, as provided by the laws of Idaho.

Witness the seal and signature of the Director, affixed at Boise, Idaho, this 31st day of May, 19 74.

Deputy Director

13-2180