G- 29454

APPLICATION FOR PERMIT

To Appropriate the Subterranean Waters of The State of Idaho

FHA Letter

Application No. G- 37452
Permit No. G- 29454
District No.

1. Name of Applicant: Eugene C. Saxton

   Postoffice address: Raymond County: Bear Lake State: Idaho

2. Quantity of water claimed:

   (a) Rate of withdrawal in cubic feet per second 1.6 or Idaho Miners' inches 80 or gallons per minute

   (b) Annual withdrawal in acre feet per annum

3. Source of water supply: Well

4. Location of point of diversion or well is in the NE ¼ of the SE ¼ of Section 22 Twp. 13 S , Rge. 46 E , B.M., County of Bear Lake

5. Water is to be used for: Irrigation

6. If for municipal, industrial or recreational purposes, give:

   (a) Point of use of water is in the ¼ of the ¼ of Section , Twp. Rge. , B.M.

   (b) Waste water or sewage effluent is to be returned to at a point in the ¼ of the ¼ of Section , Twp. , Rge. , B.M.



7. Kind of works: Drilled, cased, pump & motor

8. Estimated cost of works: $ 7000.00

9. (a) Is reservoir to be used?

   (b) Capacity of reservoir:

10. The time required for the completion of such work and complete application of the water to the proposed use is 5 years.

11. If applicant is a corporation, give:

    I. (a) Date and place of incorporation:

    (b) Amount of capital stock: $ (c) Amount paid in: $

    (d) Names and addresses of directors:

    II. The financial resources of the applicant are (a) Cash on hand: $

    (b) Treasury stock: (c) Bonds to be issued:

    (d) Other resources:

12. The land to be irrigated is described in the following tabulation:

13. Existing water rights and/or valid permits appurtenant to the lands to be irrigated are: 80 inches Taylor Canal

    (a) 1.6 (cubic feet per second, inches or gallons per minute) of the water herein applied for is to be supplemental to the existing water rights.

    (b) (cubic feet per second, inches or gallons per minute) is for new lands.

Remarks: Existing rights in the Taylor Canal only waters approximately 8 acres in early spring. This is very insufficient water

BE IT KNOWN THAT The undersigned hereby makes application for permit to appropriate the public waters of the State of Idaho as herein set forth.

s/ Eugene C. Saxton *Applicant.*

By *Agent.*

Date of first receipt at Department of Reclamation: 9:00 A.M. February 10, 1961

Returned to applicant for correction:

Corrected application received:

Approval of State Reclamation Engineer

The number of this permit is G— 29454

Recorded in Book 103 Page 29454 Approved February 15, 1961

This is to certify that I have examined the within application for a permit to appropriate the public waters of the State of Idaho, and hereby approve the same, subject to the following limitations and conditions:

Bond in the sum of $ to be filed on or before

Work to begin on or before and to continue diligently and uninterruptedly to completion, unless temporarily interrupted by circumstances over which the permit holder has no control.

One-fifth of the work above specified to be completed on or before August 15, 1963

The whole of said work to be completed and beneficial use of water appropriated in accordance herewith, to be made and proofs offered on or before February 15, 1966

Witness my hand this 15th day of February, 1961

s/ GEO. N. CARTER
STATE RECLAMATION ENGINEER

IN TESTIMONY WHEREOF, We, ROBERT E. SMYLIE, Governor of the State of Idaho, and ARNOLD WILLIAMS, Secretary of State of the State of Idaho, have caused this instrument to be executed in the name of the State of Idaho, and caused the Great Seal of the State of Idaho to be hereunto affixed, this 15th day of February, 1961

Countersigned:

(SEAL)

By ARNOLD WILLIAMS

s/ By: Paula L. Fleenor *Secretary of State.*
Deputy Secretary of State

STATE OF IDAHO

By s/ ROBERT E. SMYLIE
Governor

12.

Twp.	Range	Sec.	NE¼ NE¼	NE¼ NW¼	NE¼ SW¼	NE¼ SE¼	NW¼ NE¼	NW¼ NW¼	NW¼ SW¼	NW¼ SE¼	SW¼ NE¼	SW¼ NW¼	SW¼ SW¼	SW¼ SE¼	SE¼ NE¼	SE¼ NW¼	SE¼ SW¼	SE¼ SE¼	Totals
13 S	46 E	22													40			40	80

Permit No. G-29454

CERTIFICATE OF COMPLETION OF WORKS

TO ALL WHOM IT MAY CONCERN:

This is to certify that EUGENE C. SAXTON of Raymond, County of Bear Lake, and State of Idaho, the holder of Permit No. G-29454, issued upon Application No. G-37452, bearing date of priority of February 10, 1961, authorizing the diversion of 1.6 second feet of waters of a well, County of Bear Lake, State of Idaho, for irrigation purposes, has fully complied with the provisions of the laws of the State of Idaho relating to the proof of completion of the works of diversion set out and described in said Permit; that said works are adequate for diverting and conveying to the place of intended use 1.6 second feet of the waters of a well from subterranean flow; that the point of diversion of said waters $E\frac{1}{2}SE\frac{1}{4}$, Sec. 22, T. 13 S., R. 46 E., B. M., and that the lands proposed to be irrigated by the use of said water are described as follows, to-wit:

80 acres in $E\frac{1}{2}SE\frac{1}{4}$, Sec. 22, T. 13 S., R. 46 E., B. M.

Witness my hand this 7th day of August, A. D. 1962.

s/ RALPH W. THOMAS
Deputy State Reclamation Engineer

Proof of Completion of Works Made: October 13, 1961

LICENSE ISSUED FOR 1.6 SEC. FT.
page 7383

NAME OF APPLICANT Eugene Co. Saxton

Form No. 0



E½ SE¼ Sec. 22 T 13 S R 46 E

Permit Map No. 29454
As Approved FEB 15 1961
GEO. N. CARTER
Reclamation Engineer

NOTE: 2 Inches Equal 1 Mile. Draw Plan in Ink.

29454

March 6, 1961

Re: Permit No. G-29454

Mr. Wayne C. Sexton,
Rupert, Idaho.

Dear Mr. Sexton:

We enclose Permit No. G-29454 in which we direct your attention to the limitations and conditions as given on the fourth page under approval of the State Reclamation Engineer.

We also enclose Departmental Receipt No. G-5672 which was issued covering payment in the amount of $5.25 for the filing fee of the above mentioned permit.

You will note, under Question 10, that we have changed the required time for completion of works and complete application of the water to the proposed use to five years. However, you may make the required proofs at any time you are prepared to do so within that time.

Very truly yours,

GEO. N. CARTER
State Reclamation Engineer
By

(Mrs.) Edna P. Hule
Chief Clerk

Encl.
EPH:pak

29454

Raymond, Idaho
June 28 1961

Department of Reclamation
Boise, Idaho.

RECEIVED
JUN 30 1961
Department of Reclamation

Dear Sir:—

I have my well in operation have been pumping 1 1/2 ft water for the past month.

Is this all the information you need now for my water right.

Very Truly yours
Eugene C. Lapton
Raymond, Idaho.

29454
2-15-61 due

29454

June 30, 1961

Permit No. 29454

Mr. Eugene C. Sexton
Raymond, Idaho

Dear Mr. Sexton:

Thank you for your letter of June 28 showing you had developed a good well.

Proof of completion of works and beneficial use of the water can be made at any time prior to Feb. 15, 1966. You should make beneficial use of the water on all of the land included in your permit before making the proofs.

Forms for the legal notice of intention to make the proofs will be sent to you upon request.

Very truly yours,

GEO. N. CARTER
State Reclamation Engineer
By:

Ralph W. Thorne, Deputy
State Reclamation Engineer

RWT/mo

29454

UNITED STATES DEPARTMENT OF AGRICULTURE
FARMERS HOME ADMINISTRATION

Preston, Idaho

RECEIVED
JUL 14 1961
Department of Reclamation

July 13, 1961

State Reclamation Engineer
Department of Reclamation
Boise, Idaho

Dear Sir:

Mr. Eugene C. Saxton, holder of Permit No. G29454, Application No. G27452, has mortgaged the rights thereunder to the United States and agreed that he will not assign or amend the permit without the consent of the Farmers Home Administration. Will you please make record of this in your files?

Very truly yours,

W. C. Maughan
County Supervisor

29454

July 17, 1961

Re: Permit No. G-29454
Eugene C. Barton

R. G. Haughan, Supervisor
Farmers Home Administration
Payette, Idaho

Dear Mr. Haughan:

Pursuant to your letter of July 13, the permanent permit record has been marked. Your letter has been placed in the permit file.

Very truly yours,

GEO. N. CARTER
State Reclamation Engineer

By:

(Mrs.) Edna P. Dale
Chief Clerk

EPD:aw

29454

G-29454

Raymond, Idaho
August 1, 1961

RECEIVED
AUG 3 1961
Department of Reclamation

Department of Reclamation
State Reclamation Center
Boise, Idaho
Leo N. Carter

Dear Mr. Carter

Would you please send me forms for the legal notice of intention to make the proof of completion of well.

Very truly yours
Eugene C. Sutton

29454

August 2, 1961

RE: Permit No. 4-29454

Eugene C. Carton
Raymond, Idaho

Dear Mr. Carton:

Enclosed are two Forms 36, one Form 11, and Instructions.

Notice this legal notice shows intention to make proof of completion of works and beneficial use of the water.

You should not make the proofs until you have irrigated all of the land you intend to cover under this permit.

Very truly yours,

GEO. W. CARTER
State Reclamation Engineer
By

Ralph W. Thomas
Deputy State Reclamation Engineer

HWT:mr
Enc. Form 36 2
11
Instructions

29454

Form 11

RECEIVED
SEP 1961
Department of Reclamation

NOTICE TO ACCOMPANY THIS LETTER MUST BE MADE IN DUPLICATE

(Date) September 2, 1961

(P.O.) Raymond, Idaho

TO THE STATE RECLAMATION ENGINEER

Boise, Idaho

Dear Sir:

You are hereby authorized to have the attached notice published at my expense in the News Examiner of Montpelier published in the county in which the works are situated.

Eugene C. Saxton

Sept 2, 1961

(In case of canals or other works designed to divert and carry more than 50 cubic feet of water per second, the following certificate must be signed by a well known and competent engineer.)

I hereby certify that the facts set forth in the attached notice are true.

29454

No. 36

RECEIVED
SEP 5 1961
Department of Reclamation

NOTICE OF PROOF OF COMPLETION OF WORKS
and
APPLICATION OF WATER TO BENEFICIAL USE

Notice is hereby given that at 11:00 A. M., on the 13th day of October 1961, at Raymond, County of Bear Lake, State of Idaho, before Jones Franklin, Notary Public, at (address) Montpelier Idaho, proof will be submitted of the completion of works for the diversion of 1.6 cubic feet per second of underground water from a well, and of the application to beneficial use of said water, in accordance with the terms and conditions of Permit No. G-29454, heretofore issued by the Department of Reclamation of the State of Idaho.

1. The name and postoffice address of the person or corporation holding said permit is Eugene C. Sexton, Raymond Idaho

2. Said works of diversion will be fully completed on the date set for such completion, and the amount of water which said works are capable of conveying to the place of use is 1.6 cubic feet per second.

3. The use to which said water has been applied is Irrigation purposes, and the amount applied to beneficial use is 1.6 cubic feet per second.

4. The point of diversion of said water is NE¼ of the SE¼ of Section 22, Twp 13 S, Rge 46, EBM, Bear Lake County

5. The place where said water is used is ~~[illegible]~~ E½ SE¼ Sec. 22, Twp 13 S Rge 46 E Bear Lake County

6. The date of priority which said user is prepared to establish is June 10 1961.

Geo N. Carter
State Reclamation Engineer

29454

1200
-5-28-61

STATE OF IDAHO

DEPARTMENT OF RECLAMATION

Boise, Idaho

Re: Permit No. G-29454
Eugene C. Saxton

Date: Sept. 5, 1961

News Examiner,
Montpelier, Idaho.

Gentlemen:

Enclosed you will find notice for publication, once a week for four consecutive weeks prior to October 13, 1961 the date set for proof; the expense of the publication is to be paid by the applicant

Eugene C. Saxton of Raymond, Idaho

to whom you should furnish proof of publication on or prior to the date set for proof.

Please acknowledge receipt of this notice and furnish this office with a copy or tear sheet of the first publication.**

Very truly yours,

Geo N. Carter

GEO. N. CARTER
State Reclamation Engineer

** If the first copy is not received in this office for checking purposes and errors appear in subsequent issues, it is possible that re-publication of corrected copy will be at your own expense.

mml.

29454

STATE OF IDAHO

DEPARTMENT OF RECLAMATION

BOISE
September 5, 1961

Re: Permit No. G-29454

DEPOSITIONS ARE OF NO VALUE
UNLESS AFFIDAVIT OF PUBLICATION
IS ATTACHED

Mr. Eugene C. Saxton,
Raymond, Idaho.

Dear Mr. Saxton:

This acknowledges the Notice of Proof of Completion of Works and Application of Water to Beneficial Use under Permit No. G-29454. The proofs are to be made at 11:00 o'clock A.M., on the 13th day of October, 1961, before James Transtrum, Montpelier, Idaho, Notary Public.

As of this date we have mailed the Notice to the News Examiner with instructions to publish it once a week for four consecutive weeks prior to the date set for final proof and then mail the affidavit of publication and statement of costs to you.

It is important that the enclosed depositions be executed by you and two disinterested witnesses who are familiar with the terms of the permit and the work done thereunder, at the place, on the date, and at the time and before the Notary, as advertised. <u>It is very important and necessary that each question be answered in detail</u>.

In returning the depositions to this office, be sure that all copies have been signed, the Notary's seal has been placed on each and that all depositions, (holder and two witnesses) are being returned. Also be sure to enclose the Affidavit of Publication.

Very truly yours,

GEO. N. CARTER
State Reclamation Engineer

By:

(Mrs.) Edna P. [illegible]
Chief Clerk

Encl.
EPN:
cc: Notary

29454

Form 16.

RECEIVED
Department of Reclamation

STATE OF IDAHO
DEPARTMENT OF RECLAMATION
BOISE, IDAHO

Permit No. G29454

Proof of Application of Water to Beneficial Use

and Completion of Works

Deposition of Holder

Ques. 1. State your name, residence, occupation and postoffice address.

Ans. Eugene C. Saxton, Raymond, Farming, Raymond, Idaho

Ques. 2. If acting in behalf of corporation, state its name, principal place of business (if a foreign corporation, give name of postoffice of statutory agent), your position with reference to same, and your authority for appearing in its behalf.

Ans.

Ques. 3. State number and date of permit, and date of priority you propose to establish under the permit.

Ans. G-29454, February ~~10~~ 15, 1961. Priority ~~[illegible]~~ Feb. 10, 1961

Ques. 4. State source of water supply and give exact location of point of diversion.

Ans. Well, NE¼ of SE¼ of Section 22, Twp 13 S, Rge 46 EBM County of Bear Lake.

Ques. 5. Describe your works of diversion, and state amount of water they are capable of conveying from point of diversion to place of use, and give name of canal or ditch or other works by which water is conducted to such place of use. If a well, state depth of well, depth and size of casing and depth to water. If pump is used, state discharge of pump and tell how it was measured or determined. If sprinkler irrigation, give number and size of nozzles and operating pressure.

Ans. Drilled Well, Turbine pump, 1.6 Cu Ft. per Sec. 208' deep, Casing 12", 108 Ft, depth to water, 86' discharge at pump ~~[illegible]~~ 12.22 gal per sec, determined by Filling a 55 gal. drum in 4.5 sec.

Ques. 6. State for what purpose water is used and describe place of use. (If for irrigation, name each subdivision in which used, and number of acres in each subdivision that have actually been irrigated with said water.) State whether cultivated or natural meadow land and the nature of all improvements which have been made as a direct result of said use.

Ans. Irrigation purpose E½ SE¼ Sec 22 Twp 13 S Rge 46 E 80 Acres Cultivated, Improvements is the irrigation of all 80 Acres of land

Ques. 6-a If this is a ground water permit, give name and address of person that drilled the well.

Ans. Bud McCladie, Bennington, Idaho

29454

Ques. 7. If for other than irrigation purposes; state how applied, amount of horse power generated, etc.

Ans. ....

Ques. 8. What is the minimum amount of water required for the purpose specified above?

Ans. ....

Ques. 9. If you are not the person or representative of the corporation to whom above mentioned permit was originally issued, please state how ownership was acquired by present holder.

Ans. ....

Ques. 10. State when, how, in what amount and to what extent the water diverted under above mentioned permit has been used.

Ans. *The water diverted under the above permit, 1.6 cu ft per sec, has been used for beneficial use on all ground stated in the permit for the year of 1961.*

Ques. 11. State when, how, in what amount and to what extent waters other than those diverted under the above mentioned permit have been diverted and applied to beneficial use upon the lands herein described. Give full particulars regarding such other appropriations and rights claimed thereunder.

Ans. *There is an 80 inche flood water right which has only been water for one irrigation. For the year of 1961 no water was used in this canal. "Teler Canal"*

(Sign) *Eugene C. Sutton*

I hereby certify that the foregoing testimony was read to the above subscribed before its signing, that I believe him to be the person he represents himself to be, and that said testimony was subscribed and sworn to before me, at my office in *Bear Lake*, County of *Idaho*, State of Idaho, on this *13th* day of *Oct*, A. D. 19*61*.

[illegible]

My commission expires *6-21-61*

29454

RECEIVED
OCT .. 1951
Department of Reclamation

Form 17-A

STATE OF IDAHO
DEPARTMENT OF RECLAMATION
BOISE, IDAHO

Permit No...................

Proof of Application of Water to Beneficial Use
~~and Completion of Works~~
Deposition of Witness

The deposition of two witnesses, on this form, taken separately, required in each case.

Ques. 1. State your name, age, residence, occupation and postoffice address.

Ans. Joe Linford age 75. Raymond, Idaho P.O. same occupation farmer

Ques. 2. Are you acquainted with Eugene C. Sexton, the holder of Permit No. G-29454? How long have you known him and where does he reside?

Ans. I have known him 18 years He resides at Raymond, Idaho

Ques. 3. Have you read or heard read said Permit No. G-29454, and are you familiar with its provisions and conditions?

Ans. yes

Ques. 4. State source of water supply, place of diversion, and describe works for conveying water from point of diversion to place of use.

Ans. Subterranean water - NE 1/4 of the SE 1/4 of Section 22 Twp 13 S range 46 E.B.M. pump and motor

Ques. 5. How many second feet of water do you estimate said works will safely conduct to place of use, and how much water have you seen being so conveyed?

Ans. a foot and one half

Ques. 6. (Pumps) How much water in cubic feet per second, miner's inches, or gallons per minute have you seen the pump deliver, and how did you measure or estimate the amount?

Ans. 1.6 cubic feet per second

29454

Ques. 7. State for what purpose water is used and at what place. (If for irrigation, give each subdivision in which water has been used and number of acres irrigated in each subdivision.) State whether cultivated or natural meadow land and the nature of all improvements which have been made as a direct result of said use.

Ans. irrigation - cultivated. E½ SE¼ Section 22 TWP 13 S R. 46 E Bear Lake county

Ques. 8. If for power or other purposes than irrigation, state how water has been applied and to what etxent.

Ans.

Ques. 9. (If for irrigation) state character of land that has been reclaimed, and give your estimate of the amount of water required for its profitable cultivation.

Ans. land requires at least 1.6 second feet

Ques. 10. Have you any interest in the works, water or lands above mentioned? If so, in what way and to what extent?

Ans. no

Ques. 11. State when, how, in what amount and to what extent you have witnessed the application to beneficial use of water diverted under said permit.

Ans. I have seen Mr. Saylor apply the full amount of water to all parts of his land during the summer

(Signed) Joe Linford

I hereby certify that the foregoing testimony was read to the above subscriber before its signing, that I believe him to be the person he represents himself to be, and that said testimony was subscribed and sworn to before me in _____, County of Bear Lake Idaho, State of Idaho, on this 13 day of Oct, A. D. 1961.

[signature]
Notary Public.

My commission expires 6-22-65

29454

Form 17-A

STATE OF IDAHO
DEPARTMENT OF RECLAMATION
BOISE, IDAHO

RECEIVED
OCT 16 1961
Department of Reclamation

Permit No.....

Proof of Application of Water to Beneficial Use and Completion of Works

Deposition of Witness

The deposition of two witnesses, on this form, taken separately, required in each case.

Ques. 1. State your name, age, residence, occupation and postoffice address.

Ans. Norman Eschler 37 Raymond Idaho
p.o. Raymond Idaho

Ques. 2. Are you acquainted with Eugene C Saxton, the holder of Permit No. G 29454? How long have you known him and where does he reside?

Ans. I have known him 25 years he resides at Raymond Idaho

Ques. 3. Have you read or heard read said Permit No. G 29454, and are you familiar with its provisions and conditions?

Ans. Yes

Ques. 4. State source of water supply, place of diversion, and describe works for conveying water from point of diversion to place of use.

Ans. Subterranean water - NE ¼ of SE ¼ of Section 22 twp 13 S Range 46 E Bonneville Co. pump and motor

Ques. 5. How many second feet of water do you estimate said works will safely conduct to place of use, and how much water have you seen being so conveyed?

Ans. 1.6

Ques. 6. (Pumps) How much water in cubic feet per second, miner's inches, or gallons per minute have you seen the pump deliver, and how did you measure or estimate the amount?

Ans. 1.6 cubic feet

29454

Ques. 7. State for what purpose water is used and at what place. (If for irrigation, give each subdivision in which water has been used and number of acres irrigated in each subdivision.) State whether cultivated or natural meadow land and the nature of all improvements which have been made as a direct result of said use.

Ans. Irrigation - Cultivated - E ½ SE ¼ Section 22 Twp. 13 S R. 6 E Bear Lake County

Ques. 8. If for power or other purposes than irrigation, state how water has been applied and to what etxent.

Ans.

Ques. 9. (If for irrigation) state character of land that has been reclaimed, and give your estimate of the amount of water required for its profitable cultivation.

Ans. Land requires at least 1.6 second feet

Ques. 10. Have you any interest in the works, water or lands above mentioned? If so, in what way and to what extent?

Ans. No

Ques. 11. State when, how, in what amount and to what extent you have witnessed the application to beneficial use of water diverted under said permit.

Ans. I have seen Mr. Sexton apply the full amount of water on the land during the summers

(Signed) Herman Sexton

I hereby certify that the foregoing testimony was read to the above subscriber before its signing, that I believe him to be the person he represents himself to be, and that said testimony was subscribed and sworn to before me in Bear Lake, County of Bear Lake, State of Idaho, on this 13th day of Oct, A. D. 19 61.

Notary Public.

My commission expires 6-22-65

29454

RECEIVED
OCT 18 1961
Department of Reclamation

THE NEWS-EXAMINER

MONTPELIER, IDAHO

AFFIDAVIT OF PUBLICATION

STATE OF IDAHO,)
County of Bear Lake,) ss.

W. Jerome Taylor

being first duly sworn, deposes and says he is Publisher and Foreman of the **News-Examiner**; that the said **News-Examiner** is a weekly newspaper published at Montpelier, County of Bear Lake, State of Idaho, of general circulation in said County and State.

That the notice attached was published in the said **News-Examiner**, and not in a supplement, for four successive weeks, commencing with the issue dated September 7, 1961

and ending with the issue

dated September 28, 1961

W. Jerome Taylor
Publisher and Foreman.

NOTICE OF PROOF OF COMPLETION OF WORKS and APPLICATION OF WATER TO BENEFICIAL USE

Notice is hereby given that at 11:00 a. m. on the 13th day of October, 1961, at Raymond, County of Bear Lake, State of Idaho before James Transtrum, Notary Public, at Montpelier, Idaho, proof will be submitted of the completion of works for the diversion of 1.6 cubic feet per second of underground water from a well, and of the application to beneficial use of said water, in accordance with the terms and conditions of Permit No. G-20454, heretofore issued by the Department of Reclamation of the State of Idaho.

1. The name and post office address of the person or corporation holding said permit is Eugene C. Saxton, Raymond, Idaho.

2. Said works of diversion will be fully completed on the date set for such completion, and the amount of water which said works are capable of conveying to the place of use is 1.6 cubic feet per second.

3. The use to which said water has been applied is Irrigation purposes, and the amount applied to beneficial use is 1.6 cubic feet per second.

miles south of Georgetown.
Jerry King, Idaho State Police,
said Mr. Tippetts apparently
dozed at the wheel and had
crossed over the center line at

Subscribed and sworn to before me this 5th day of October, 1961

Gertrude A. McCord
Notary Public.

29454

October 16, 1961

Re: Permit No. G-29454

Eugene C. Saxton
Raymond, Idaho

Dear Mr. Saxton:

We acknowledge receipt of the depositions of holder and two witnesses, also affidavit of publication in the News-Examiner, all submitted in proof of completion of works and beneficial use on Permit No. G-29454.

Before final action is taken in the matter, the law requires that a field examination be made by an engineer from this department.

We cannot tell just when this examination will be made, but our field engineer will try and contact you at the time he makes the examination so that arrangements may be made to show him over the grounds.

Very truly yours,

GEO. N. CARTER
State Reclamation Engineer

By:

(Mrs.) Edna P. Rule
Chief Clerk

EPR:

29454

Form 23

STATE OF IDAHO

DEPARTMENT OF RECLAMATION

BOISE

REPORT OF ENGINEER

PERMIT NO. G-29454

REPORT ON PROOF OF Completion of Works & Beneficial Use

Eugene C. Saxton, Raymond, Idaho

29454

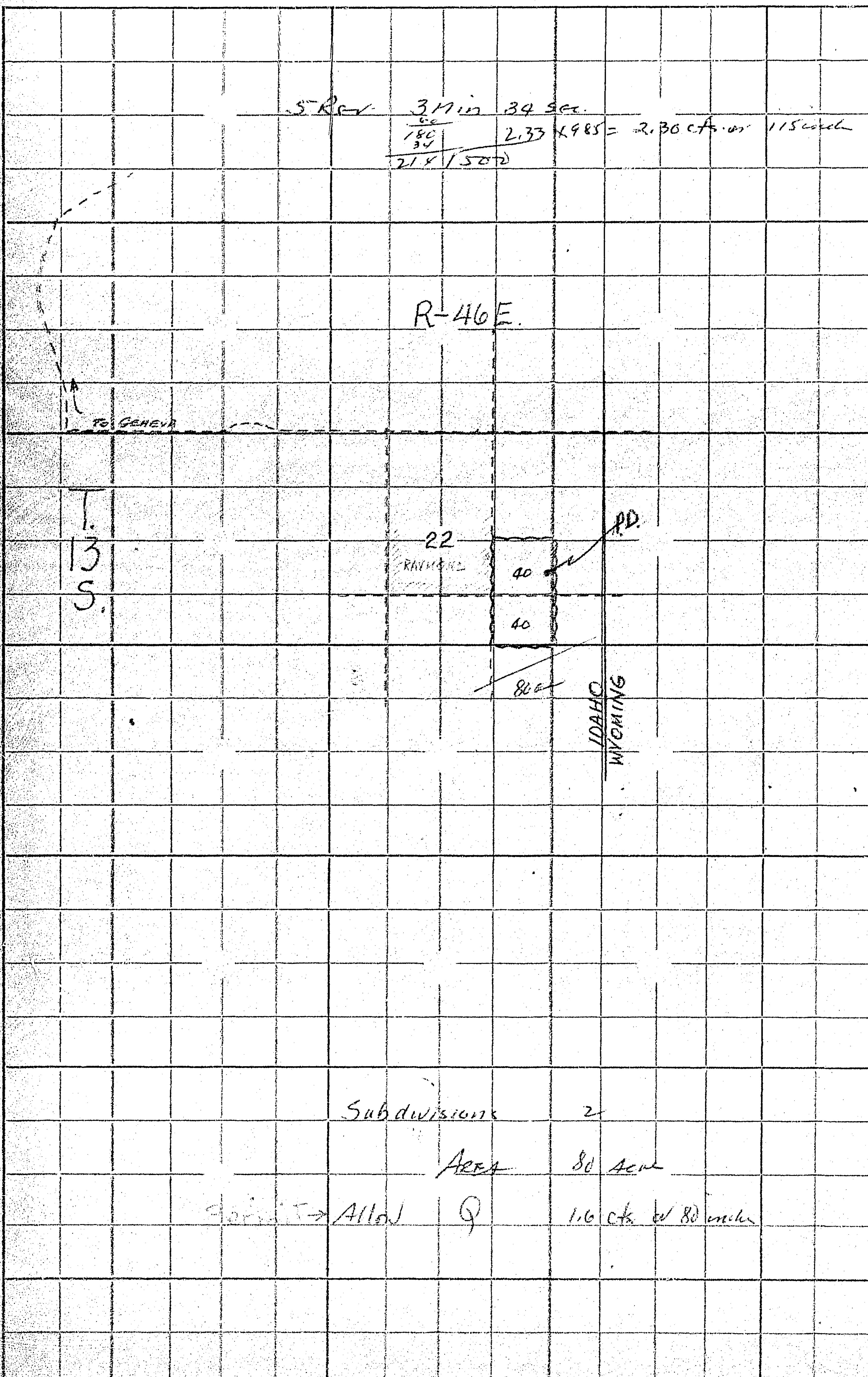

Scale: 2 Inches Equals 1 Mile. Draw Map In Ink.

29454

Form 23

STATE OF IDAHO

DEPARTMENT OF RECLAMATION

BOISE, IDAHO

REPORT OF ENGINEER

Permit No. G-29454

This proof is for Completion of Works & Beneficial Use   In Water District No. ....

1. Name of applicant Eugene C. Saxton
2. Source of water supply: Subterranean flow from a well
3. Location of point of diversion: Is in the NE¼SE¼ of Section 22 T. 13S R. 46 E.B.M. County of Bear Lake
4. Describe works as they exist, giving dimensions and capacities of same: 100 HP I-H UD18 Desiel Engine # UDR 6957-Z7V, Johnsen Gear Head # 32127 Ratio 2-3 (BPH-50 @ 1760 RPM) F-M Pump # P203096 - 8" X 150' Column - 8" discharge to 10" with Cooling Jacket in line for Cooling Engine Well 12" X 208' cased 210' - Casing driven 5' below bottom of hole. Perforated h: 80', dd-38'.
5. Water is used for: irrigation
6. State whether or not water has been turned into works of diversion: yes
7. List legal subdivisions of lands to be irrigated. If proof is for beneficial use, give exact number of acres under cultivation in each forty-acre tract. (Describe manner and place of use if other than irrigation):

E½SE¼ Sec. 22., Twp. 13 S., Rge. 46 E.B.M. 80 acres

(Submit map on attached plat, showing location and details of above description.)

8. What large stream would the water here appropriated finally reach?

Remarks: Mr. Eugene C. Saxton along

Measured by Sparling Meter (5 Rev 3 min 34 Sec)

This examination was made on the 27th day of July, 1962

(Signed) Loya Johnson
Examiner.

29454

Eugene C. Slaton
Raymond, Idaho

Permit No. G-29454

Examination for Completion of Works & Beneficial Use

County Bear Lake

Sec. 22 T. 13S R. 46 E.B.M.

Quantity: 16 cfs

Source: Mill

P.D.: [illegible]

Use: [illegible]

Filed: Feb. 6, 1961

Due: Feb. 15, 1965

Extension: —

Completion of Works:

Other Rights: 80 Taylor Canal

INSTRUCTIONS TO EXAMINERS

1. Always carefully note the location of the point of diversion and accurately plat same.
2. When proof is for beneficial use, carefully check up the number of acres actually irrigated in each forty and accurately plat same.
3. Make a map showing the correct location of streams and ditches, and the irrigated lands, and any adjacent permanent landmarks, such as towns, lakes, large streams and public roads.
4. If any unusual conditions are discovered, make plain statement of them under remarks.
5. Always see the holder, if possible, and go over the whole ground with him and make your report only upon actual existing facts and conditions.
6. Give general characteristics of soils, topography, and crops raised.

RECEIVED
AUG 3 1982
Department of Reclamation

29454

500 - June 20-62

State of Idaho

DEPARTMENT OF RECLAMATION

Boise, Idaho

August 3, 1962

Re: Permit No. G-29454

Eugene C. Saxton
Raymond, Idaho

Dear Mr. Saxton:

Our field engineer's report on his inspection of proof of completion of works and application of water to beneficial use under the terms of Permit No. G-29454 shows the well is (~~are~~) capable of conveying 80 miner's inches, or 1.6 c.f.s. of water for the irrigation of 80 acres.

Upon receipt of the statutory fees, totaling $ 9.00, which consists of a Completion of Works fee of $ 5.00 and License and Certificate of Water Right fee of $ 4.00 - based at the rate of $2.00 for each 40-acre subdivision - we will issue the Certificate of Completion of Works and the License and Certificate of Water Right confirming the right, with priority of February 10, 1961 to the use of 1.6 second feet of subterranean water with the point of diversion in the NE¼SE¼, Sec. 22 for irrigation of 80 acres in the E½SE¼, Sec. 22, T. 13 S., R. 46 E., B.M.

Very truly yours,

GEO. N. CARTER
State Reclamation Engineer
By

(Mrs.) Edna P. Rule
Chief Clerk

EPR:mr

29454

Raymond Ida
Aug. 6, 1962

State Department of Reclamation
Boise Idaho

Dear Sir:

I am enclosing a check for $9.00 fee for my water permit no 029454.

Very Truly yours
Eugene C. Slaton
Raymond, Idaho.

RECEIVED
AUG 7 1962
Department of Reclamation

29454

August 7, 19[illegible]

Re: Permit No. G-29454

[illegible] D. [illegible]
[illegible], Idaho

Dear [illegible]:

Enclosed are Certificate of Completion of Works and License and Certificate of Water Right issued on Permit No. G-29454.

Also enclosed is departmental receipt No. C-7896 in the amount of $[illegible].00 covering fees.

Very truly yours,

GEO. N. CARTER
State Reclamation Engineer

By:

RALPH N. THOMAS, Deputy
State Reclamation Engineer

RT:bw

Enc. certificates
receipt

29454

REPORT OF WELL DRILLER
State of Idaho

State law requires that this report shall be filed with the State Reclamation Engineer within 30 days after completion or abandonment of the well.

WELL OWNER:
Name JIM SAXTON
Address RAYMOND IDAHO

Owner's Permit No. G 29454
NATURE OF WORK (check): Replacement well ☐
New well ☒ Deepened ☐ Abandoned ☐
Water is to be used for: IRRIGATION
METHOD OF CONSTRUCTION: Rotary ☐ Cable ☒
Dug ☐ Other (explain)
CASING SCHEDULE: Threaded ☐ Welded ☒
12¾" Diam. from 0 ft. to 208.6 ft.
"Diam. from ft. to ft.
"Diam. from ft. to ft.
"Diam. from ft. to ft.
Thickness of casing: .250 Material:
Steel ☒ concrete ☐ wood ☐ other ☐
(explain)
PERFORATED? Yes ☒ No ☐ Type of perforator used: TORCH
Size of perforations: 6 " by 4 "
520 perforations from 83 ft. to 208 ft.
perforations from ft. to ft.
perforations from ft. to ft.
perforations from ft. to ft.
WAS SCREEN INSTALLED? Yes ☐ No ☐
Manufacturer's name
Type Model No.
Diam. Slot size Set from ft. to ft.
Diam. Slot size Set from ft. to ft.
CONSTRUCTION: Well gravel packed? Yes ☐ No. ☐ size of gravel Gravel placed from ft. to ft. Surface seal provided? Yes ☐ No ☐ To what depth? ft. Material used in seal:
Did any strata contain unusable water? Yes ☐ No. ☒ Type of water:
Depth of strata ft. Method of sealing strata off:

Surface casing used? Yes ☐ No. ☐
Cemented in place? Yes ☐ No ☐

Locate well in section

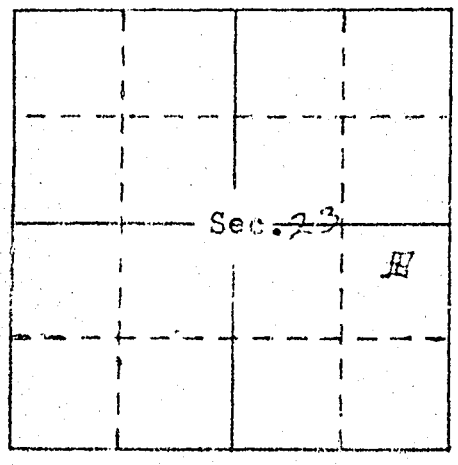

LOCATION OF WELL: County BEAR LAKE
NE¼ SE¼ Sec. 23 T. 13 N/S R. 46 E/W

Size of drilled hole: 12 Total depth of well: 208 Standing water level below ground: 83 Temp. Fahr. ° Test delivery: 900 gpm or cfs Pump? ☒ Bail ☐
Size of pump and motor used to make test: 10" TURBINE 150 Bowls 200 HP Elec.
Length of time of test: 16 Hrs. 10 Min.
Drawdown: 30 ft. Artesian pressure: ft. above land surface Give flow cfs or gpm. Shutoff pressure:
Controlled by: Valve ☐ Cap ☐ Plug ☐
No control ☐ Does well leak around casing? Yes ☐ No ☐

DEPTH FROM FEET	DEPTH TO FEET	MATERIAL	WATER YES OR NO
0	3	TOP SOIL	
3	26	GRAVEL & CLAY	
26	34	"	
34	52	" & "	
52	58	"	
58	60	"	
60	73	"	
73	75	"	
75	89	" & "	
89	91	"	YES
91	99	" & "	
99	101	"	YES
101	108	" & "	
108	112	BOULDERS	YES
112	132	GRAVEL & "	
132	134	"	YES
134	148	" & "	
148	153	"	
153	155	"	YES
155	160	" & "	
160	163	"	YES
163	169	" & "	
169	173	"	
173	179	" & "	
179	187	"	YES
187	190	"	
190	208	"	YES

Work started: Mar 10th 1961
Work finished: Mar 30th 1961
Well Driller's Statement: This well was drilled under my supervision and this report is true to the best of my knowledge.
Name: BERT WEST LAKE
Address: BENNINGTON IDAHO
Signed by: Bert West Lake
License No. 246 Date: OCT 26 1967

Use other side for additional remarks

USGS 29454

A7383

State of Idaho
License and Certificate of Water Right

Water License No. G-29454 Amount 1.6 c.f.s.

Water District No. Priority Feb. 10, 1961.

THIS IS TO CERTIFY that EUGENE C. SAXTON

of Raymond, Idaho, made application for a permit to appropriate the public waters of the State of Idaho, dated February 10, 19 61; that Permit No. G-29454 was issued under said application; that Certificate of Completion of works, with a carrying capacity of 1.6 second feet, was issued thereunder on August 7, 19 62, showing that said works were completed on the 13th day of October, 19 61; and that on the 13th day of October, 19 61,

EUGENE C. SAXTON

of Raymond, State of Idaho, made proof to the satisfaction of the State Reclamation Engineer of Idaho, of the right to use the waters of a well, a tributary of subterranean flow, for the purpose of irrigation, under Use Permit No. G-29454 of the Department of Reclamation and that said right to the use of said waters has been perfected in accordance with the laws of Idaho, and is hereby confirmed by the State Reclamation Engineer of Idaho and entered of record in Volume 12 of Licenses at page 7383, on the 7th day of August, 1962;

The right hereby confirmed dates from February 10, 19 61;

The Point of Diversion is located

in the NE ¼ SE ¼, Sec. 22, Tp. 13 S, R. 46 E., B. M. County Bear Lake

That the amount of water to which such right is entitled and hereby confirmed, for the purposes aforesaid, is limited to an amount actually needed and beneficially used for said purposes, and shall not exceed 1.6 cubic feet per second.

Description and location of use:

Twp.	Range	Sec.	Forty-acre Tract	No. Acres Described in Permit	No. Acres Actually Irrigated
13 S.	46 E	22	NE¼ SE¼	40	40
			SE¼ SE¼	40	40
			Total number of acres to be irrigated:		80

The right to the use of the water aforesaid hereby confirmed is restricted to the lands or place of use herein described, as provided by the laws of Idaho.

WITNESS the seal and signature of the State Reclamation Engineer, affixed at Boise, Idaho, this 7th day of August, 1962.

RALPH W. THOMAS
Deputy State Reclamation Engineer.

(SEAL)

11 2